

Ceylon Government Gazette

Published by Authority.

No. 5,630—FRIDAY, JULY 7, 1899.

PART I.—General: Minutes, Proclamations, Appointments, and General Government Notifications.
PART II.—Legal and Judicial.

PART III.—Provincial Administration.
PART IV.—Marine and Mercantile.
PART V.—Municipal and Local.

Separate paging is given to each Part in order that it may be filed separately.

Part III. — Provincial Administration.

	PAGE		PAGE
Land Sales :—		Land Acquisition Notices ...	813
Western Province ...	773	Land Resumption Notices...	—
Central Province ...	786	Notices under Ordinance No 1 of 1897	816 & <i>Suppl.</i>
Northern Province ...	—	Abstracts of Season Reports...	—
Southern Province ...	787	Notices under "The Forest Ordinance"	—
Eastern Province ...	798	Sales of Arrack, Opium, and Toll Rents	821
North-Western Province ...	793	Miscellaneous Provincial and District Notices:—	
North-Central Province ...	795	Sales of Salt and Timber ...	823
Province of Uva ...	811	Notifications of Close Season, Infected Areas, &c.	824
Province of Sabaragamuwa ...	797	Specifications under "The Irrigation Ordinance"	—

LAND SALES IN THE WESTERN PROVINCE.

No. 1,672, w. p.

Colonial Secretary's Office,
Colombo, June 22, 1899.

ON Monday, August 7, 1899, at 12 noon, the Assistant Government Agent for the Kalutara District will put up for settlement, at his office in Kalutara, the under-mentioned portion of Crown Land, on the terms authorized by Government.

Lot.	Name of Applicant.	Name of Claimant.	Description.	Extent.		Value of	
				A.	R. P.	Land.	
						Rs.	
I 483	Wandurugewatta	Dona Proletina Attygalle Hamine	Garden	0	0	7	220

Situated in the town of Kalutara.

Further particulars respecting this land may be obtained from the Surveyor-General, and respecting the conditions of sale from the Assistant Government Agent, Kalutara.

By His Excellency the Lieut.-Governor's command,

W. T. TAYLOR,
Acting Colonial Secretary.

No. 1,672, W. P.

වර්ෂ 1899 ක්වූ ජූනි මස 22 වෙනි දින කොළඹ.

මහසෙනාධාරී ජනරජයේ කන්දෝරුවේදීය.

මහාතිර පිසාවේ කඵතර දිස්ත්‍රික්කේ ඒජන්තාධිපතියාණන්ගේ විසින් ලේඛිතව සඳහන්වන ආණ්ඩුව සන්තක ඉඩම ආණ්ඩුවේ නියෝගවලට ප්‍රකාරයට වර්ෂ 1899 ක්වූ අගෝස්තු මස 7 වෙනි දින වූ සඳුදා දවසට කඵතර කවිවේරියේදී කිවුණු කෙරෙහිට ගෙදෙනවා ඇත.

සිතියම 3,848. ගම—කඵතරවිම.

ඉඩමේ වටිනාකම.

නො.	ඉඩමේ නම.	අයිතිකම් කීයන්ගේ නම.	අන්දම.	ඒකක.	වටිනාකම.
I 483	වදුරුවෙවන්ත	දෙන්න පොලොන්නිකා ආචාර්ය මාමිනේ	වන්ත	අ. රු. ප.	රු.
				0 0 7	220

පිසිටා නිවෙන්නේ කඵතර විමේ.

මෙම ඉඩම ගැන වැඩිදුර කාරණා සර්වේසර්ජන්තරාජ්‍යයේ සේවයේදී, එකිනිමේ කොන්දේසි ගැන කඵතර දිස්ත්‍රික්කේ උපඒජන්තාධිපතියාණන්ගේ සේවයේදී දැනගත හැකිවේ.

උපආණ්ඩුකාර උතුමානන්වහන්සේගේ ආඥාව ලෙස,

ඩබ්ල්. පී. වෙලර්,
වැඩබලන මහසෙනාධාරී ජනරජ විම.

No. 1,673, W. P.

Colonial Secretary's Office,
Colombo, June 22, 1899.

ON Tuesday, August 22, 1899, at 12 noon, the Hon. the Government Agent for the Western Province will put up for sale or settlement, at his office in Colombo, the under-mentioned portions of Crown Land, on the terms authorized by Government.

Preliminary plan 8,069. Situation—Palle pattu of Salpiti korale.
Village—Ereuwala.

Lot.	Name of Land.	Name of Claimant.	Description.	Upset Price	
				Extent.	per Acre.
				A. R. P.	Rs.
M 447	Polgahalanda	E. Don Harmanis and another	Cocoanut plants 3 years old	1 0 25	30
N 447	Do.	do.	do.	1 0 26	30
			Preliminary plan 6,977. Situation—Palle pattu of Hewagam korale. Village—Talangama South.		
334	Migahawatta	Tokuketagodage Thegis Perera	Cocoanut 30 years old	2 3 36	75
			Preliminary plan 6,255. Situation—Palle pattu of Hewagam korale. Village—Kottalawala.		
8732	Millagahawatta	Jaya Don Abraham Appuhamy	Cocoanut and jak 20 years old	6 0 10	20
			Preliminary plan 9,809. Situation—Meda pattu of Hewagam korale. Village—Weragala.		
L 623	Kalukelahena	Simithara-appuhamillage Marthalis Appuhamy	Cocoanut plants 5 years old	2 1 9	20
			Preliminary plan 9,507. Situation—Bagam pattu of Alutkuru korale south. Village—Battagama North.		
R 601	Kahatagahawatta	Hetti Juan Tissera and others	6 cocoanut trees over 30 years old and 5 jak trees 50 years old	4 1 29	25
R 601½	Do.	do.	Jungle claimed by private parties	0 0 33	20
R 601¾	Do.	do.	do.	0 0 2	20
S 601	Hettiyakanatte Hik-gahawatta or Milla-gahawatta	Hettige Viscentino Senanayaka, Police Vidane	Cinnamon 6 years old	2 0 31	25
S 601½	Do.	do.	do.	0 1 30	25
T 601	Do.	do.	Cinnamon 6 years old and old cocoanut stumps	1 3 7	25
T 601½	Do.	do.	do.	0 1 15	25
U 601	Do.	Jayawira-arachchige Anthony, Police Vidane	3 jak trees 50 years old and old cocoanut stumps	0 0 12	25
V 601	Ettambagahawatta	A. Anthony Naide	1 cocoanut tree over 50 years old and a stump of old cocoanut tree	1 3 17	25
W 601	Do.	A. Erbino Perera and others	Cinnamon	1 2 33	20
X 601	Do.	A. Anthony Naide	Jungle claimed by private parties	1 2 21	20
X 601½	Ettambagahawatta	do.	do.	0 0 32	20
Y 601½	Kahatagahalanda or watta	R. Liyan Naide and another	do.	0 2 13	20
Z 601	Ettambagahawatta	P. Pedro Appu and others	do.	0 3 32	20
8954	Kahatagahalanda	A. James Perera and others	Cocoanut 6 to 40 years old	20 2 28	25
A 602	Kahatagahalanda or Gorakagahawatta	A. Don Anthony Naide	Two cocoanut trees over 30 years old	0 1 26	20
A 602½	Do.	do.	Jungle claimed by private parties	0 0 19	20
B 602	Hikgahawatta	G. Peduru Perera	Cocoanut trees over 50 years old	0 0 37	20

Lot.	Name of Land.	Name of Claimant.	Description.	Extent, Upset Price	
				A. R. P.	Rs. per Acre.
	Preliminary plan 9,729. Situation—Meda pattu of Hewagam korale. Village—Jaltara.				
9434	Embulgankandewatta	H. Allis Silva, of Henpita	100 cocoanut trees 10 years old, 50 jak trees, and 25 aracanut trees of the same age	2 2 32	50
9434½	Embulgankanda	do.	Jungle claimed by private parties	1 0 35	10
	Preliminary plan 9,743. Situation—Meda pattu of Hewagam korale. Village—Walpita.				
9455	Egulelanda	Crown	Jungle	8 2 18	50
	Preliminary plan 6,046. Situation—Ragam pattu of Alutkuru korale south. Village—Battagama south.				
O 389	Kosgahawatta	L. Don Juan Annavi	Low jungle claimed by private parties	0 1 21.50	20
	Preliminary plan 10,118. Situation—Udugaha pattu of Siyane korale. Village—Wirasurikanda.				
N 657	Timburagodalandewatta	W. Banchy, Police Vidane of Wirasurikanda	3 jak trees about 20 years old and 2 aracanut trees 10 years old	1 2 8	20
O 657	Do.	do.	Landu jungle	1 2 2	20
7223	Do.	do.	150 aracanut trees about 20 or 25 years old and 2 jak trees about 15 years old	0 1 28	25
72'4	Timburagodadeniya	do.	Paddy field	0 2 35	30
P 657	Timburagodawatta	do.	18 cocoanut trees 50 years old and 10 aracanut trees 20 years old	0 3 24	50
7225	Kandekumbura	K. Dilohamy and her children	Paddy field	1 1 28	20
7226	Timburagodadeniya	Crown	Deniya	0 0 36	15
7227	Puhurambadeniya	do.	Paddy field	0 2 18	20
7232	Kahatagahalanda	do.	Landu jungle	4 0 19	20
7233	Do.	T. Thelenis Appu, of Wirasurikanda	20 cocoanut trees 2 to 10 years old, a jak tree about 50 years old, and 2 aracanut trees 2 to 10 years old	0 1 4	50
7234	Do.	Crown	Landu jungle	0 2 10	20
	Preliminary plan 392. Situation—Meda pattu of Siyane korale west. Village—Pahala Imbulgoda.				
1648	Dawatagahalanda	D. Thepanis Silva	Cocoanut few years old	4 3 22	60
	Preliminary plan 8,239. Situation—Ragam pattu of Alutkuru korale south. Village—Narangodapaluwa.				
I 469	Dambugahawatta	H. Gregoris	High land	1 0 8	10
	Preliminary plan 9,994. Situation—Palle pattu of Hewagam korale. Village—Nawagamuwa.				
Q 642	Gorakagahadeniya	Waduge Christian	Deniya	1 0 36	10
	Preliminary plan 8,449. Situation—Palle pattu of Hewagam korale. Village—Hiripitiya.				
6339	Muttettukumbura	G. Pelis Appu	Deniya	0 1 16	75
	Village—Niyandagala.				
6340	Weralugaslandewatta	W. Menchohamy	Cocoanut 20 to 25 years old and 8 jak trees 12 years old	1 3 31	50
6341	Makulugahadeniya	G. Sinnappu and another	Paddy field	0 1 30	30
6342	Malabotuwa alias Iriyagabakumbura	M. Tisserahami and others	do.	1 3 16	75

Further information respecting these lands may be obtained from the Surveyor-General, and respecting the conditions of sale from the Hon. the Government Agent, Western Province.

By His Excellency the Lieut.-Governor's command,

W. T. TAYLOR,
Acting Colonial Secretary.

No. 1,673, W. P.

වර්ෂ 1899 ක්වු ජුනි මස 22 වෙනි දින කොළඹ

මහසෙනෙවුගාරිස්උත්තරානන්දේස්සේ කන්කෝරුවෙහිදී.

බද්ධාතිර දිසාවේ කොළඹ වංශාධිපති ආණ්ඩුවේ ඒර්ත්තරානන්දේස්සේ විසින් මෙහි පහත සඳහන්වෙන ආණ්ඩුවට සහතික ඉඩම් ආණ්ඩුවේ නියෝගවලට ප්‍රකාරයට වර්ෂ 1899 ක්වු අගෝස්තු මස (22) විසිදෙවෙනි දිනවූ අහසරුවාදා දවල් 12ට කොළඹ කවිවේර්දේදී වෙහෙද්දිසිකර විකුණන්නට ගෝ කිත්තකරන්ට යදෙහතො ඇත.

සල්පිටිකෝරලේ පල්ලේපත්තුවේ. සිතියම 8,069. ගම—ඇඳවුවල.

කො.	ඉඩමේ නම.	අයිතිකරු කියන්නා.	අත්දම.	අක්කර	යක මිල.
M 447	පොල්ගහලත්ද	ඉදි. දෙත් ගර්වානිස්සහ තවත් කෙණකක්	පොල්පැල මහස අවුරුදු 33	1 0 25	30
N 447	එම	එම	එම	1 0 26	30

නො.	ඉඩමේ නම.	අයිතිකම් කීයන්හා.	අත්දම.	මහත. අ. රු. ප.	අක්කර යක මිල. රු.	
334	හේවාගම්කෝරලේ මිලිලගහවත්ත	හේවාගම්කෝරලේ පල්ලේපත්තුමේ. සිතියම 6,977. ලො. තේතිස් පෙරු	සිතියම 6,977. ගම—කලන්තම දකුණ. පොල් වයස අවු. 30යි	2 3 36	75	
8732	එම	සිතියම 6,255. ගම—කොකලාවල. ජන. දෙව ප්‍රමුඛමිඅප්පුනාමි	පොල් සහ කොස්, වයස අවුරුදු 20යි	6 0 10	20	
L 623	කළුකැලේ හේන	හේවාගම්කෝරලේ මැදපත්තුමේ. සිතියම 9,809. සිමි. මර්තේල්ස්අප්පුනාමි	ගම—මේරකල. පොල්පැල, වයස අවු රුදු 5යි	2 1 9	20	
R 601	දකුණු අළුත්කුරුකෝරලේ කහවගහවත්ත නොහොත් දෙල් ගහ වත්ත	දකුණු අළුත්කුරුකෝරලේ රහම්පත්තුමේ. සිතියම 9,507. ගම—බටගම උතුර. ගෙ. පුවත්තිස්පෙරු සහ තවත් අය	සිතියම 9,507. ගම—බටගම උතුර. පොල්ගස් 6 වයස අවු රුදු 30ක් සහ කොස් 5 අවුරුදු 50යි	4 1 29	25	
R 601½	එම	එම	කැලේ	0 0 33	20	
R 601¾	එම	එම	එම	0 0 2	20	
S 601	කෙට්ටිකනකන්දේ හික්ගහවත්ත නොහොත් මිලිලගහ වත්ත	කෙට්ටිකනකන්දේ හික්ගහවත්ත නොහොත් මිලිලගහ වත්ත	කෙට්ටිකනකන්දේ හික්ගහවත්ත නොහොත් මිලිලගහ වත්ත	කුරුදු, වයස අවු. 6යි	2 0 31	25
S 601½	එම	එම	එම	0 1 30.	25	
T 601	එම	එම	කුරුදු, වයස අවුරුදු 6ක් සහ පරන පොල්මුල්ද	1 3 7	25	
T 601½	එම	එම	එම	0 1 15	25	
U 601	එම	ජන. අත්තෝනි, පොලිස්විදු නේ	කොස්ගස් 3යි වයස අවු රුදු 50යි සහ පරන පොල්මුල්ද	0 0 12	25	
V 601	ඇට්ටිගහවත්ත නොහොත් දෙල්ගහවත්ත	ඇ. අත්තෝනි නොදෙ	පොල්ගස් 1යි වයස අවු රුදු 50ක් සහ පරන පොල්මුල්ද	1 3 17	25	
W601	එම	ඇ. එර්බිනො පෙරු සහ තවත් අය	කුරුදු	1 2 33	20	
X 601	එම	ඇ. අත්තෝනි නොදෙ	කැලේ	1 2 21	20	
X 601½	ඇට්ටිගහවත්ත	එම	එම	0 0 32	20	
Y 601½	කහවගහලත්ද නොහොත් වත්ත	රු. ලියන්තොදෙ සහ තවත් කෙනෙක්	එම	0 2 13	20	
Z 601	ඇට්ටිගහවත්ත	පා. ජේදුරුඅප්පු සහ තවත්අය	එම	0 3 32	20	
8954	කහවගහලත්ද	ඇ. ජේමිස්පෙරු සහ තවත්අය	පොල්, වයස අවුරුදු 6 සිට 40 දක්වා	20 2 28	25	
A 602	කහවගහලත්ද නොහොත් ගොරකගහ වත්ත	ඇ. දෙව අත්තෝනිනොදෙ	පොල්ගස් 2යි වයස අවු රුදු 30යි	0 1 26	20	
A 602½	එම	එම	කැලේ	0 0 19	20	
B 602	හික්ගහවත්ත	ජී. ජේදුරු ජේරු	පොල්, වයස අවු. 50යි	0 0 37	20	
9434	හේවාගම්කෝරලේ ඇමුල්ගත්කන්දේ වත්ත	හේවාගම්කෝරලේ මැදපත්තුමේ. සිතියම 9,729. ගම—ජලතර. හිරි. අල්ලිස්සිල්වා, හේන්පිට	සිතියම 9,729. ගම—ජලතර. පොල්ගස් 100 වයස අවු රුදු 10යි, කොස් 50 සහ පුවක් ගස් 25ද වයස අවුරුදු 10යි	2 2 32	50	
9434½	ඇමුල්ගත්කන්ද	එම	කැලේ	1 0 35	10	
9455	ඇඟුල්ලත්ද	රජසත්තක	කැලේ	8 2 18	50	
O 389	දකුණු අළුත්කුරුකෝරලේ කොස්ගහවත්ත	දකුණු අළුත්කුරුකෝරලේ රහම්පත්තුමේ. සිතියම 6,046. ලිය. දෙව පුවත් අත්තෝනි	ගම—බටගම දකුණ. පත්මිකැලේ	0 1 21.50	20	
N 657	සියනැකෝරල් නිමුරගොඩලත්ද වත්ත	සියනැකෝරල් උඩුගහපත්තුමේ. සිතියම 10,118. ගම—වීරසුරිකන්ද. වීර. බාන්වි, වීරසුරිකන්දේ පොලිස් මුලාදුකියා	සිතියම 10,118. ගම—වීරසුරිකන්ද. කොස්ගස් 2යි වයස අවු රුදු 20 සහ පුවක්ගස් 2යි වයස අවුරුදු 10යි	1 2 8	20	
O 657	එම	එම	ලදුකැලේ	1 2 2	20	
7223	එම	එම	පුවක්ගස් 150යි වයස අවු රුදු 20 නොහොත් 25ක්ද, කොස්ගස් 2යි, වයස අවුරුදු 15යි	0 1 28	25	

නො.	ඉඩමේ නම.	අයිතිකම් කියවනා.	අන්දම.	මහත.		අක්කර සක මිල.
				අ.	රු. ප.	
7224	කිඹුරුගොඩදෙණිය	වීර. බාන්ඩි, වීරසුරිකන්දේ පොලීස් මුලාදකියා	කුඹුර	0	2 35	30
P 657	කිඹුරුගොඩවත	එම	පොල්ගස් 18 වයස අවුරුදු 50යි සහ පුවක් ගස් 10 වයස අවුරුදු 20යි	0	3 24	50
7225	කන්දේකුඹුර	කො. දිලෝභාමි සහ ඇගේ දරුවෝ	කුඹුර	1	1 28	20
7226	කිඹුරුගොඩදෙණිය	රජසන්නක	දෙණිය	0	0 36	15
7227	පුඤ්ඤරඹේදෙණිය	එම	කුඹුර	0	2 18	20
7232	කකටගහලන්ද	එම	ලදුකැලේ	4	0 19	20
7233	එම	නේ. කෙලේනිස්අප්පු පදිනිච්චි වීරසුරිකන්ද	පොල්ගස් 20යි වයස අවුරුදු 2 සිට 10 දක්වා, කොස්ගස් 1යි වයස අවුරුදු 50යි, පුවක්ගස් 2යි වයස අවුරුදු 2 සිට 10 දක්වා	0	1 4	50
7234	එම	රජසන්නක	ලදුකැලේ	0	2 10	20
1648	සියනාකෝරලේ දවටගහලන්ද	බස්නාහිර මැදපත්තුවේ. දුඹි. කෙපානිස් සිල්වා	සිතියම 392. ගම—පහල ඉඹුල්ගොඩ. පොල්, වයස අවුරුදු ස්වයංසි	4	3 22	60
I 469	දකුඤ්ඤපත්තුවේ කුරුකෝරලේ රාගම්පත්තුවේ. දඹුලුවත්ත	සිතියම 8,239. ගා. ඡ්‍රිගෝරිස්	ගම—නාරත්තොඩපාළුව. උස්බිම	1	0 8	10
Q 642	සේවාගම්කෝරලේ පල්ලේපත්තුවේ. ගොරකගහදෙණිය	සිතියම 9,994. වඩුගේ ක්‍රිස්තියාන	ගම—තවගමුව. දෙණිය	1	0 36	10
6339	මුත්තෙව්වකුඹුර	සිතියම 8,449. ගා. පැලීස්අප්පු	ගම—තිරිපිටිය. කුඹුර	0	1 16	75
6340	වෙරළගස්ලත්දෙ වත්ත	ගම—තියදහල. වා. මැත්තොභාමි	පොල්, වයස අවු. 20යිට 25 දක්වා සහ කොස් ගස් 8යි වයස අවු. 12යි	1	3 31	50
6341	මකුළුගහදෙණිය	ගල. සිඤ්ඤප්පු සහ තවත් කෙනෙක්	කුඹුර	0	1 30	30
6342	මලබොටුවා හොගොත් ඊරිගහ කුඹුර	වා. තිස්සේරාභාමි සහ තවත්අය	එම	1	3 16	75

මෙම ඉඩම් ගැණ වැසිදුර කාරණා සර්වේඤ්ඤතරුල්ලන්තාත්සේනෙන්ද, විනිනිමේ කොන්දේසි ගැණ බස්නාහිර දිසාවේ මංගසිසි ආණ්ඩුවේ ඒජන්තලන්තාත්සේනෙන්ද දැනගත්ව පුළුවන.

ලපආණ්ඩුකාර ලකුමානත්තන්සේනේ ආඥාව ලෙස,
 ඩබ්ල්. පී. වේලර්,
 වැඩබලන මහසේනාකාරිස් වමිහ.

No. 1,674, w. P. Colonial Secretary's Office, Colombo, June 22, 1899.

ON Friday, August 25, 1899, at 12 noon, the Hon. the Government Agent for the Western Province will put up for sale or settlement, at his office in Colombo, the under-mentioned portions of Crown Land, on the terms authorized by Government.

Sixty allotments of land situated in the Ragam pattu of Alutkuru korale south, Colombo District, of the Western Province.

Lot.	Name of Land.	Name of Claimant.	Description.	Extent.		Upset Price per Acre. Rs.
				A.	R. P.	
302	Millagahawatta	Crown land claimed by S. Don Romanis Appu and others	Jak trees	2	0 4	10
303	Halgahawatta	Wera. Siman Appu and others	Cocoanut 12 years old	1	1 22	20
304	Laulugahawatta	Crown land claimed by S. Don Sardiell	Jungle	1	3 29	10
305	Do.	Sol. Don Sardiell and others	Cocoanut 12 years old and cinnamon	3	0 0	10
306	Delgahawatta	Crown land claimed by B. Herat Appu and another	Jungle	1	0 15	10

Lot.	Name of Land.	Name of Applicant.	Description.	Extent.			Upset Price
				A.	R.	P.	per Acre.
							Rs.
307	Delgahawatta	Mo. Warlianu and another	Cocoanut 30 years old	0	2	15	30
308	Do.	Mo. Warlianu	do.	2	0	29	30
308½	Do.	do.	do.	0	0	9	30
309	Do.	Mo. Warlianu and another	do.	2	1	25	30
309½	Do.	do.	do.	0	0	35	30
310	Narangahawatta	Wera. Harmanis Appu and others	do.	1	0	22	30
311	Do.	Sol. Juse Appu and another	do.	2	0	30	30
312	Bogahakumbura	Wera. Harmanis Appu and others	do.	1	2	4	30
313	Kosgahaowita	do.	Owita	0	1	24	10
314	Munamalgahadalupota <i>alias</i> Millagaha- wattedalupota	Kuru. Juwan Appu	Cinnamon 10 years old	0	1	34	10
315	Millagahawatta	Don Samel Jayawardana and others	Cocoanut about 30 years old	4	1	16	30
316	Millagahalanda	Crown	Jungle	0	3	11	10
317	Millagahawatta	Crown land claimed by K. Juwan Appu and another	do.	1	0	7	10
318	Do.	do.	do.	0	2	16	10
319	Do.	Kuru. Gabriel Appu and others	Cocoanut 6 to 25 years old	10	1	14	25
320	Pelengahakumbure- pillewa	Karunanayakarajapatirige Giri- goris Appu	Threshing-floor	0	0	5	10
321	Pelengahakumbura	Karunanayakarajapatirige Giri- goris Appu and others	Paddy field	1	2	15	10
322	Etaheraliyagahawatta	Sol. Jokin Appu and another	Cocoanut 10 years old	5	1	6	10
323	Godaporagahalanda	Kuru. Juwan Appu	do.	0	1	21	10
324	Do.	Crown land claimed by S. Martinu Appu and others	Jungle	1	1	38	10
325	Delgahawatta	Adikarige Dona Thirisianahamy	Cocoanut trees 5 years old	0	3	18	10
326	Do.	do.	Cocoanut 30 years old	0	1	16	30
327	Halgahawatta <i>alias</i> Atambagahawatta	Sol. Don Romanis	do.	1	0	37	30
328	Halgahawatta	Jaya. Machohamy and others	do.	3	0	6	30
329	Do.	do.	Cocoanut 10 years old	0	1	12	30
330	Etambagahawatta	Wera. Siman Appu and another	Three cocoanut trees 3 years old and jak	0	1	34	10
331	Do.	Wera. Siman Appu	Cocoanut 20 years old	0	2	30	30
332	Ketakelagahawatta	Jaya. Juwan Appu and others	Cocoanut 30 years old	2	1	12	30
333	Ambagahalanda	Crown	Jungle	2	3	32	10
334	Delgahawatta	Sol. Don Sardiel and others	Cocoanut 12 years old	0	2	31	10
335	Do.	do.	Cocoanut 30 years old	2	0	26	30
336	Do.	Jaya. Marianu	do.	2	3	22	30
336½	Do.	do.	do.	0	0	21	30
337	Do.	do.	Jungle	0	2	16	10
338	Do.	Mo. Piloris Appu	Cocoanut 30 years old	0	0	22	30
338½	Do.	do.	do.	0	0	18	30
339	Do.	do.	Cocoanut 10 years old	0	3	25	10
340	Do.	Mo. Lawaris Appu and another	Cocoanut 30 years old	2	3	16	30
341	Narangahawatta	Crown land claimed by W. Har- manis Appu and another	Jungle	0	1	9	10
342	Do.	Sol. Jusey	Chena	0	1	11	10
343	Bogahawatta	Kuru. Sardiel and others	Cinnamon and cocoanut 12 years old	0	3	39	10
344	Do.	do.	Cocoanut 20 years old	0	1	32	10
345	Do.	do.	Cocoanut 30 years old	4	3	0	30
346	Delgahawatta	Edin. Gabriel and others	do.	0	0	36	30
347	Do.	Wera. Pedro Appu and others	do.	7	1	24	30
348	Pallengahawatta	do.	Cocoanut 8 years old	1	0	17	10
349	Do.	do.	Cocoanut 12 years old	0	3	13	10
350	Do.	do.	Cocoanut 30 years old	2	1	12	30
351	Pelengahakumbura	Karu. Girigoris Appu and others	Field	0	2	33	10
352	Pelengahakumbura- pillewa	do.	Pillewa	0	0	14	10
353	Kongahalanda	do.	Cocoanut 15 years old in jungle	5	2	5	10
353½	Do.	do.	Cocoanut 15 years old	0	0	35	10
354	Halgahakumbura	Raj. Hendrick Caldera and another	Field	2	3	32	10
355	Ambagahawatta	Raj. Hendrick Caldera and others	Cocoanut 30 years old	4	0	17	30
356	Delgahawatta	Crown land claimed by S. Anthoni Appu and another	Jungle	2	1	35	10
356½	Do.	do.	do.	0	0	1	10

Further information respecting these lands may be obtained from the Surveyor-General, and respecting the conditions of sale from the Hon. the Government Agent, Western Province.

By His Excellency the Lieut.-Governor's command,

W. T. TAYLOR,
Acting Colonial Secretary.

No. 1,674, W. P.

වර්ෂ 1899 න්වැනි ජූනි මස 22 වෙනි දින කොළඹ

මහසෙනෙවිතුමාගේ කටයුතු කෙරෙහි දැනුම් දීම.

බස්නාහිර දිසාවේ කොළඹ වංශාධිපති ආණ්ඩුවේ ඒජන්තවරයාගේ විසින් මෙහි පහත සඳහන්වෙන ආණ්ඩු සන්තක ඉඩම් ආණ්ඩුවේ නියෝගවලට අනුකූලව වර්ෂ 1899 න්වැනි ජූනි මස (25) විසිවනවෙනි දිනට සිකුරාදා දවල් 12ට කොළඹ කම්මේරියේදී වෙන්දේසිකර විකුණනට හෝ නිවැසුකරනට යෙදෙනවා ඇත.

බස්නාහිර දිසාවේ කොළඹ පලාතේ දකුණු අර්ධකුරුකෝරලේ රාමම්පත්තුවේ කොඩාසේ පිහිටා තිබෙන බිම්කැබලි 60යි.

පිහිටීම 9,525. ගම—බොල්ලග.

නො.	ඉඩමේ නම.	අයිතිකම කියන්නා.	අන්දම.	මහත. අ. රු. ප.	අක්කර සහ මිල. රු.
302	මිල්ලතහවත්ත	රාජසත්තක, අයිතිකම කියාපිටින අය, ඇස්. දෙව් රෙමානිස්අප්පු සහ තවත් අය	කොස් වගාව	2 0 4	10
303	හල්ගහවත්ත	වි: සිමන්අප්පු සහ තවත් අය	පොල්, වයස අවුරුදු 12යි	1 1 22	20
304	ලාලඵගහවත්ත	රාජසත්තක, අයිතිකම කියන්නා ඇස්. දෙව් සර්දසෙල්	කැලේ	1 3 29	10
305	එම	සෝ: දෙව් සර්දසෙල් සහ තවත්	පොල්, වයස අවුරුදු 12ක් සහ කුරුඳු	3 0 0	10
306	දෙල්ගහවත්ත	රාජසත්තක, අයිතිකමකියන්නෝ, වි: හේරන්අප්පු සහ තවත් කෙනෙක්	කැලේ	1 0 15	10
307	එම	මෝ: වර්ලියානු සහ තවත් කෙනෙක්	පොල්, වයස අවුරුදු 30යි	0 2 15	30
308	එම	මෝ: වර්ලියානු	එම	2 0 29	30
308½	එම	එම	එම	0 0 9	30
309	එම	මෝ: වර්ලියානු සහ තවත් කෙනෙක්	එම	2 1 25	30
309½	එම	එම	එම	0 0 35	30
310	තාරන්ගහවත්ත	වි: හර්මානිස්අප්පු සහ තවත් අය	එම	1 0 22	30
311	එම	සෝ: ජුන්අප්පු සහ තවත් කෙනෙක්	එම	2 0 30	30
312	බෝගහකුඹුර	වි: හර්මානිස්අප්පු සහ තවත්	එම	1 2 4	30
313	කොස්ගහමිට්ට	එම	බිඵට	0 1 24	10
314	මුතමල්ගහදඵපොත නොහොත් මිල්ලතහවත්තේ දඵපොත	කු. ජුවන්අප්පු	කුරුඳු, වයස අවුරුදු 10යි	0 1 34	10
315	මිල්ලතහවත්ත	දෙව් සාමෙල් ජසවිඵින සහ තවත්	පොල්, වයස අවුරුදු 30 පමණ ඇති	4 1 16	30
316	මිල්ලතහලන්ද	රාජසත්තක	කැලේ	0 3 11	10
317	මිල්ලතහවත්ත	රාජසත්තක ඉඩම, අයිතිකම කියන්නෝ කේ. ජුවන්අප්පු සහ තවත් අය	එම	1 0 7	10
318	එම	එම	එම	0 2 16	10
319	එම	කු: ගාමිඳෙල්අප්පු සහ තවත් අය	පොල්, වයස අවුරුදු 6 සිට 25 දක්වා	10 1 14	25
320	පැලෑන්ගහකුඹුරපිල්ලාව	ක: ගිරිගෝරිස්අප්පු	කමත	0 0 5	10
321	පැලෑන්ගහකුඹුර	එම සහ තවත් අය	කුඹුර	1 2 15	10
322	ඇටහෙරලියගහවත්ත	සෝ: ජෙකින්අප්පු සහ තවත් කෙනෙක්	පොල්, වයස අවුරුදු 10යි	5 1 6	10
323	ගොඩපරගහලන්ද	ක: ජුවන්අප්පු	" "	0 1 21	10
324	එම	රාජසත්තක ඉඩම, අයිතිකම කියන්නෝ, ඇස්. මර්නිනුඅප්පු සහ තවත් අය	කැලේ	1 1 38	10
325	දෙල්ගහවත්ත	අ: දෙව් නිරිසියානාගම	පොල්, වයස අවුරුදු 5යි	0 3 18	10
326	එම	එම	" "	30යි 0 1 16	30
327	හල්ගහවත්ත නොහොත් ඇටහෙරගහවත්ත	සෝ: දෙව් රෙමානිස්	" " "	1 0 37	30
328	හල්ගහවත්ත	ජය: මවොහාමි සහ තවත් අය	" " "	3 0 6	30
329	එම	එම	" " "	10යි 0 1 12	30
330	ඇටහෙරගහවත්ත	වි: සිමන්අප්පු සහ තවත් අය	පොල්ගස් 3යි, අවුරුදු 3යි සහ කොස්	0 1 34	10
331	එම	වි: සිමන්අප්පු	පොල්, වයස අවුරුදු 20යි	0 2 30	30
332	කැවකැලගහවත්ත	ජය: ජුවන්අප්පු සහ තවත් අය	" "	30යි 2 1 12	30
333	අම්ගහලන්ද	රාජසත්තක	කැලේ	2 3 32	10

නො.	ඉඩමේ නම.	අයිතිකම කියන්නා.	අත්දම.	මහක. සක මල.		අක්කර රූ.
				අ. රූ. ප.	රූ.	
334	දෙල්ගහවත්ත	සෝ: දෙව් සර්දියෙල් සහ තවත්	පොල්, වයස අවුරුදු 12යි	0	2	31 10
335	එම	එම	" " 30යි	2	0	26 30
336	එම	ජය: මරියානු	" " "	2	3	22 30
336½	එම	එම	" " "	0	0	21 30
337	එම	එම	කැලේ	0	2	16 10
338	එම	මෝ: පිලෝරිස්අප්පු	පොල්, වයස අවුරුදු 30යි	0	0	22 30
338½	එම	එම	" " "	0	0	18 30
339	එම	එම	" " 10යි	0	3	25 10
340	එම	මෝ: ලුවරිස්අප්පු සහ තවත් කෙතෙක්	" " 30යි	2	3	16 30
341	කාරත්ගහවත්ත	රාජසත්තක ඉඩම, අයිතිකම කියන්නෝ, ඩබ්ලිවු. හර්මානිස්අප්පු සහ තවත් කෙතෙක්	කැලේ	0	1	9 10
342	එම	සෝ: ජුස්	හේන	0	1	11 10
343	බෝගහවත්ත	කු: සර්දියෙල් සහ තවත් අය	කුරුදු සහ පොල්, වයස අවුරුදු 12යි	0	3	39 10
344	එම	එම	පොල්, වයස අවුරුදු 20යි	0	1	32 10
345	එම	එම	" " 30යි	4	3	0 30
346	දෙල්ගහවත්ත	ඉ: ගව්වෙල් සහ තවත් අය	" " "	0	0	36 30
347	එම	මේ: ජේද්දාප්පු සහ තවත් අය	" " "	7	1	24 30
348	පැලැන්ගහවත්ත	එම	" " 8යි	1	0	17 10
349	එම	එම	" " 12යි	0	3	13 10
350	එම	එම	" " 30යි	2	1	12 30
351	පැලැන්ගහකුඹුර	ක: ගිරිගෝරිස්අප්පු සහ තවත්	කුඹුර	0	2	33 10
352	පැලැන්ගහකුඹුරේපිල්ලාව	එම	පිල්ලාව	0	0	14 10
353	කෝත්ගහලත්ද	එම	පොල්, වයස අවුරුදු 15යි සහ කැලේ	5	2	5 10
353½	කෝත්ගහලත්ද	ක: ගිරිගෝරිස්අප්පු සහ තවත්	පොල්, වයස අවුරුදු 15යි	0	0	35 10
354	ගල්ගහකුඹුර	රු: ගෙත්තික් කල්දේරු සහ තවත් කෙතෙක්	කුඹුර	2	3	32 10
355	අඹගහවත්ත	රු: ගෙත්තික් කල්දේරු සහ තවත්	පොල්, වයස අවුරුදු 30යි	4	0	17 30
356	දෙල්ගහවත්ත	රාජසත්තක ඉඩම, අයිතිකම කියන්නෝ, ඇස්. අන්තෝනිඅප්පු සහ තවත් කෙතෙක්	කැලේ	2	1	35 10
356½	එම	එම	එම	0	0	1 10

මෙම ඉඩම් ගැණ වැඩිදුර කාරණා සර්වේසර්පනරුලුත්තාත්සේගෙන්, එකිනිමේ කොන්දේසි ගැණ බස්නාහිර දිසාවේ වංශාධිපති ආණ්ඩුවේ එජන්තරුත්තාත්සේගෙන්ද දුනගත්ව පුවුවහ.

උපආණ්ඩුකාර උතුමානත්වතත්සේගේ අඤ්ච ලෙස,
ඩබ්ලිවු. පී. චේලර්,
වැඩබලන අගසෙකුකාරිස් වම්ක.

No. 1,675, w. p.

Colonial Secretary's Office,
Colombo, June 27, 1899.

ON Tuesday, August 29, 1899, at 12 noon, the Hon. the Government Agent for the Western Province will put up for sale or settlement, at his office in Colombo, the under-mentioned portions of Crown Land, on the terms authorized by Government.

Fifty-eight allotments of land situated in the Udugaha pattu of Hewagam korale, Colombo District, of the Western Province.

Preliminary plan 7,198. Village - Kadugoda.

Lot.	Name of Land.	Name of Claimant.	Description.	Upset Price	
				Extent. per Acre.	Rs.
J 301	Kirigalpottapallekumbura	W. Gironisa and others	Paddy field one-tenth	2 2 12	50
K 301	Panawalagahakumbura	R. Andris Appu and others	do.	2 1 29	50
L 301	Kahatagahawatta	W. Gironisa and others	Cocoanut, jak, and arecanuts 15 to 40 years old	5 2 23	50
M 301	Do.	do.	Cocoanut and jak 50 years old	1 1 34	50
2158	Kadugodalanda	Crown	Jungle	1 3 34	10
O 301	Ambagahawatta	G. Denes Appu and others	Cocoanut, jak and arecanuts 15 to 50 years old	2 3 23	50
P 301	Lindagawakumbura	G. Juanis Appu and others	Deniya	2 3 3	20

Lot.	Name of Land.	Name of Claimant.	Description.	Extent.		Upset Price
				A.	R. P.	per Acre. Rs.
Q 301	Kosgahawatta	J. Allis and others	Cocoanut and jak, &c., 50 years old	4	1 1	50
S 301	Dehigahawatta	D. Juanis Appu	Cocoanut and jak, 30 to 50 years old	0	2 36	50
S 301½	Dehigahalandewatta	do.	do.	2	2 35	50
T 301	Hikgahawatta	G. Denes Appu and others	Cocoanut, &c., 60 years old	7	2 19	50
U 301	Maragahawatta	G. Sinnappu and others	do.	4	3 5	50
V 301	Millagahawatta	G. Babotchi Appu and others	Cocoanuts, &c., 20 to 50 years old	2	0 36	50
W 301	Dehigahawatta	G. Jacolis and others	Cocoanuts, &c., 2 to 75 years old	7	0 21	50
W 301½	Dehigahalandewatta	do.	Cocoanuts 75 years old and young cocoanuts 2 years old	6	3 20	50
2160	Dehigahalanda	Crown	Jungle	19	3 3	20
X 301	Makulugahalanda <i>alias</i> Kahatagahawatta	G. Wellon Appu and others	Cocoanuts, &c., 20 to 90 years old	5	1 37	50
Y 301	Ambagahawatta	G. Juanis Appu and others	Cocoanuts, &c., 40 years old	1	3 10	50
Z 301	Kahatagahawatta	G. Juanis Appu and others	Cocoanuts, &c., 60 years old	2	0 0	50
A 302	Kahatagahawatteirawalla	R. Don Thomas and others	Cocoanuts, &c., 50 years old	1	1 12	50
B 302	Kahatagahawatta	G. Joronis and others	Cocoanuts, &c., 80 years old	2	2 28	50
C 302	Kahatagahawatteirawalla	R. Andranis and others	Cocoanuts, &c., 50 years old	3	2 36	50
D 302	Higgahawatta	G. Lewis and others	Cocoanuts, &c., 8 to 70 years old	1	0 0	50
E 302	Wanatewatta	do.	Cocoanuts, &c., 40 to 75 years old	0	1 26	50
F 302	Kelagahakumburairawalla	R. Anthony and others	Paddy field	0	2 28	30
G 302	Kelagahakumbura	G. Gabriel and others	do.	5	2 32	30
H 302	Halgahakumbura	R. Don Marthalis and others	do.	2	2 33	30
I 302	Kahatagahawatta	E. Lawarenti Appu and others	Cocoanuts, &c., 40 years old	3	1 25	50
J 302	Dangahakumbura	G. Sinnappu and others	Paddy field	3	0 0	30
K 302	Delgahawatta	E. Sarnelis and others	Cocoanuts, &c., 50 years old	3	1 14	50
L 302	Moragahawatta	G. Gabriel and others	Cocoanuts, &c., 14 to 40 years old	3	3 14	50
M 302	Galkaduwewatta	R. Abilinahami and others	Cocoanuts, &c., 50 years old	4	3 38	50
N 302	Nagahawatta	G. Dines Appu and others	Cocoanuts, &c., 40 to 60 years old	4	2 17	50
O 302	Makulugahawatta	W. Christinahami and others	Cocoanuts, &c., 45 years old	3	1 34	50
P 302	Makulugahawatteirawalla	G. Dines and others	Cocoanuts, &c., 20 to 40 years old	5	2 28	50
Q 302	Halgahakumbura	G. Juanis and others	Paddy field	1	0 9	30
R 302	Nawasigahapitiyawatta	R. Don Jalis Gunawardana and others	Cocoanuts, &c., 8 to 50 years old	2	3 7	50
S 302	Do.	G. Geelis Vedarala and others	Cocoanuts, &c., 60 years old	1	3 22	50
T 302	Do.	R. Abilinahami and others	Cocoanuts, &c., 15 to 40 years old	1	1 22	50
U 302	Makulugahawatta	G. Dines Appu and others	Cocoanuts, &c., 16 to 50 years old	2	3 25	50
V 302	Kahatagahakumbura	W. Bastian Appu and others	Paddy field	7	1 30	50
2164	Gonagahalanda	Crown	Jungle	33	2 0	20
W 302	Hondaporagahawatta	E. Marthalis and others	Cocoanuts, &c., 10 to 50 years old	8	0 18	50
Y 302	Lindagawadeniyakumbura	E. Lawarenti and others	Paddy field	2	1 20	30
Z 302	Kosgahakumbura	do.	do.	1	3 12	30
A 303	Nambirittalandewatta	do.	Cocoanuts, &c., 10 to 40 years old	5	0 33	50
2165	Do.	Crown land claimed by E. Lawarenti and others	Low jungle	0	3 39	10
B 303	Okandupitiyawatta	M. Juanis Appu and others	Cocoanuts, &c., 40 to 50 years old	3	1 23	50
C 303	Pelengahakumbura	G. Gabriel and others	Paddy field	2	0 10	30
D 303	Kahatagahawatta	G. Geelis Vedarala	Cocoanuts, &c., 2 to 25 years old	1	0 2	50
2167	Jambugahalanda	Crown	Jungle	54	0 26	20

Further information respecting these lands may be obtained from the Surveyor-General, and respecting the conditions of sale from the Hon. the Government Agent, Western Province.

By His Excellency the Lieut-Governor's command,

W. T. TAYLOR,
Acting Colonial Secretary.

No. 1,675, W. P.

වර්ෂ 1899 ජූනි මස 27 වෙනි දින කොළඹ

මහසෙනෙට්ටුවේ සභාවේ සභාපතිවරයාගේ අත්සන.

විකුණුම් දිසාවේ කොළඹ වංශාධිපති ආණ්ඩුවේ ඒජන්තවරයාගේ විසින් මෙහි පහත සඳහන්වන ආණ්ඩුව සන්ධාන ඉඩම් ආණ්ඩුවේ නියෝගවලට ප්‍රකාරයට වර්ෂ 1899 ජූනි අගෝස්තු මස (29) විසින්මවෙනි දිනට අගහරුවාද දවල් 12ට කොළඹ කවිවේරියේදී වෙන්දේසිකර විකුණන්නට හෝ නිවැරදිකරනට යෙදෙනවා ඇත.

විස්තර දිසාවේ කොළඹ පලාතේ සේවාමතකෝරලේ උඩුහතපත්තුවේ කො.එ.ස.පේ පිස්වානිබෙහ බිම්කැබලි 58ක්.

සිතියම 7,198. ගම—කඩුගොඩ.

කො.	ඉඩමේ නම.	අයිතිකම් කියන්නා.	අකුල.	අක්කර මහස. සක මිල.		
				අ.	රු.	
J 301	කීරිගල්පොත්තපල්	විබිලිවු. ගිරෝනිසා සහ තවත්	කුඹුර 1/10	2	2 12	50
K 301	ලේ කුඹුර	ආර්. අන්ද්‍රස්අප්පු සහ තවත්	එම	2	1 29	50
L 301	පනාවලගහකුඹුර	විබිලිවු. ගිරෝනිසා සහ තවත්	පොල්, කොස් සහ පුවක්, වයස අවුරුදු 15 සිට 40 දක්වා	5	2 23	50
M 301	එම	එම	පොල් සහ කොස් වයස අවුරුදු 50යි	1	1 34	50
2158	කඩුගොඩලත්ද	රාජසත්තක	කැලේ	1	3 34	10
O 301	අඹගහවත්ත	ගො. දිනෙස්අප්පු සහ තවත්	පොල්, කොස් සහ පුවක්, වයස අවුරුදු 15 සිට 50 දක්වා	2	3 23	50
P 301	ලීදගාවකුඹුර	ගො. ප්‍රවානිස්අප්පු සහ තවත්	දෙනිත	2	3 3	20
Q 301	කොස්ගහවත්ත	ජී. අලලීස් සහ තවත් අය	පොල් සහ කොස්, වයස අවුරුදු 50යි	4	1 1	50
S 301	දෙහිගහවත්ත	ද. ප්‍රවානිස්අප්පු	පොල් සහ කොස්, වයස අවුරුදු 30 සිට 50 දක්වා	0	2 36	50
S 301½	දෙහිගහලත්දෙ	එම	එම	2	2 35	50
T 301	භික්ගහවත්ත	ගො. දිනෙස්අප්පු සහ තවත්	පොල්, වයස අවුරුදු 60යි	7	2 19	50
U 301	මාරගහවත්ත	ජී. සික්කුස්සු සහ තවත් අය	එම	4	3 5	50
V 301	මල්ලගහවත්ත	ජී. බබොවිච්චි අප්පු සහ තවත්	එම 20 සිට 50යි	2	0 36	50
W 301	දෙහිගහවත්ත	ජී. ජයකෝලීස් සහ තවත් අය	එම 2 සිට 75යි	7	0 21	50
W 301½	දෙහිගහලත්දෙ	එම	එම	6	3 20	50
2160	දෙහිගහලත්ද	රාජසත්තක	කැලේ	19	3 3	20
X 301	මකුළුගහලත්ද හෝ ගොත් කහවගහ වත්ත	ජී. වෙලොන්අප්පු සහ තවත්	පොල්, වයස අවුරුදු 20 සිට 90 දක්වා	5	1 37	50
Y 301	අඹගහවත්ත	ජී. ප්‍රවානිස්අප්පු සහ තවත්	පොල්, වයස අවුරුදු 40යි	1	3 10	50
Z 301	කහවගහවත්ත	එම	එම 60යි	2	0 0	50
A 302	කහවගහවත්තේ	ආර්. දෙනේ හෝමස් සහ තවත්	එම 50යි	1	1 12	50
B 302	ඉරවල	ජී. ජයරෝනිස් සහ තවත් අය	එම 80යි	2	2 28	50
C 302	කහවගහවත්තේ	ආර්. අන්ද්‍රස්සු සහ තවත් අය	එම 50යි	3	2 36	50
D 302	භික්ගහවත්ත	ජී. එම්ස් සහ තවත් අය	එම 8 සිට 70යි	1	0 0	50
E 302	වහනේවත්ත	එම	එම 40 සිට 75යි	0	1 26	50
F 302	කැලගහකුඹුරේ ඉර වල	ආර්. අන්ද්‍රෝනි සහ තවත් අය	කුඹුර	0	2 28	30
G 302	කැලගහකුඹුර	ජී. ගවුංගල් සහ තවත් අය	එම	5	2 32	30
H 302	ගල්ගහකුඹුර	ආර්. දෙනේ මර්නේලීස් සහ තවත් අය	කුඹුර	2	2 33	30
I 302	කහවගහවත්ත	ඉ. ලුවරෝනිස්අප්පු සහ තවත් අය	පොල්, වයස අවුරුදු 40යි	3	1 25	50
J 302	දත්තකුඹුර	ජී. සික්කුස්සු සහ තවත් අය	කුඹුර	3	0 0	30
K 302	දෙල්ගහවත්ත	ඉ. සරනේලීස් සහ තවත් අය	පොල්, වයස අවුරුදු 50යි	3	1 14	50
L 302	මොරගහවත්ත	ජී. ගවුංගල් සහ තවත් අය	එම 14 සිට 40යි	3	3 14	50
M 302	ගල්කඩුවේවත්ත	ආර්. අබ්ලිනාහාමි සහ තවත් අය	පොල්, වයස අවුරුදු 50යි	4	3 38	50
N 302	නාගහවත්ත	ජී. දිනෙස්අප්පු සහ තවත් අය	එම 40 සිට 60යි	4	2 17	50
O 302	මකුළුගහවත්ත	විබිලිවු. ක්‍රිස්නාහාමි සහ තවත් අය	පොල්, වයස අවුරුදු 45යි	3	1 34	50
P 302	මකුළුගහවත්තේ	ජී. දිනෙස් සහ තවත් අය	එම 20 සිට 40යි	5	2 28	50
Q 302	ඉරවල	ජී. ප්‍රවානිස් සහ තවත් අය	කුඹුර	1	0 9	30
R 302	ගල්ගහකුඹුර	ආර්. දෙනේ ජලීස් ගුහවතීන සහ තවත් අය	පොල්, වයස අවුරුදු 8 සිට 50 දක්වා	2	3 7	50

නො.	ඉඩමේ නම.	අයිතියක් කීවේ නම්.	අන්දම.	මහක.		අක්කර මිල.
				අ. රු. ප.	රු.	
S 302	එම	ජී. ජීලිස් වෙදරුල සහ තවත් අය	පොල්, වයස අවුරුදු 60යි	1	3 22	50
T 302	එම	ආර්. අබ්ලිනාහාමි සහ තවත් අය	එම 15 සිට 40යි	1	1 22	50
U 302	මකුළුගහවත්ත කහටගහකුඹුර	ජී. දිනෙස්අල්පු සහ තවත් අය	එම 16 සිට 50යි	2	3 25	50
V 302		ඔස්ට්‍රේලියානු රජයේ	කුඹුර	කැලේ	7	1 30
2164	ගෝනගහලන්ද හොඳපොරගහ වත්ත	ඉ. මර්ගේලිස් සහ තවත් අය	පොල්, වයස අවුරුදු 10 සිට 50යි	8	0 18	50
W302			කැලේ	33	2 0	20
Y 302	ලීදහාව දෙනික කුඹුර	ඉ. ලවරෙන්නි සහ තවත් අය	එම	එම	2 1 20	30
Z 302	කොස්ගහකුඹුර නම්බිරිත්තලන්දේ වත්ත	එම	එම	එම	1 3 12	30
A 303			පොල්, වයස අවුරුදු 10 සිට 40යි	5	0 33	50
2165	එම	රජයේ නිකුත්වූ, අයිතියක් කීවේ නම්—ඉ. ලවරෙන්නි සහ තවත් අය	පුත්තියැලේ	0	3 39	10
B 303	මිකන්දපිටියේ වත්ත	ඇම්. ජුවානිස්අල්පු සහ තවත් අය	පොල්, වයස අවුරුදු 40 සිට 50 දක්වා	3	1 23	50
C 303	පැලැන්ගහ කුඹුර කහටගහවත්ත	ජී. ගනුඹේලි සහ තවත් අය	කුඹුර	2	0 10	30
D 303			පොල්, වයස අවුරුදු 2 සිට 25 දක්වා	1	0 2	50
2167	ජම්බුගහලන්ද	රජයේ	කැලේ	54	0 26	20

මෙම ඉඩම ගැණ වැඩිදුර කාරණා සර්වේයර්ජනරාලිකාන්තේයෙහිද, විකිනීමේ කොන්දේසි ගැණ ඔස්තර්ලන්ත දිසාවේ වංශ සිපසි ආණ්ඩුවේ ඒජන්තලන්තාන්තේයෙහිද දැනගත්ව පුළුවන.

ලපආණ්ඩුකාර ලකුමානවතන්තේයේ ආඥාව ලෙස,
 ඩබ්ලිව්. ඩී. වේලර්,
 වැඩබලන මහජනකාරීස් මමික.

No. 1,676, w. p.

Colonial Secretary's Office,
 Colombo, June 30, 1899.

ON Friday, September 1, 1899, at 12 noon, the Hon. the Government Agent for the Western Province will put up for sale or settlement, at his office in Colombo, the under-mentioned portions of Crown Land, on the terms authorized by Government.

Sixty-three allotments of land situated in the Ragam pattu of Alutkuru korale south, Colombo District, of the Western Province.

Lot.	Name of Land.	Name of Claimant.	Description.	Extent.		Upset Price per Acre.
				A. R. P.	Rs.	
357	Delgahawatta	S. Marihamy and others	Cocoanuts 20 years old	0	1 18	30
358	Do.	Crown land claimed by S. Marihami and others	Jungle	0	3 4	10
359	Do.	S. Marihami and others	Cocoanuts 30 years old	0	2 32	30
359½	Do.	do.	do.	0	0 18	30
360	Delgahalanda	M. Anthony Appu	Jungle	5	2 18	10
360½	Do.	do.	do.	0	1 2	10
361	Delgahawatta	Crown land claimed by P. Sardiel Appu and others	do.	0	1 31	10
362	Gorakagahawatta	K. Gabriel Appu and others	Cocoanuts 2 years old	2	0 13	10
363	Do.	do.	Cocoanuts 12 years old and cinnamon	5	3 20	10
363½	Do.	do.	do.	0	0 23	10
364	Delgahawatta	do.	Cocoanuts 8 years old	0	2 39	10
366	Do.	W. Pedru Appu and others	Cocoanuts 12 years old	0	2 31	10
367	Pelengahawatta	do.	Cocoanuts 15 years old	0	3 21	10
368	Kongahawatta	do.	Cocoanuts 12 years old	0	3 18	10
369	Do.	K. Girigoris Appu and others	Cocoanuts 30 years old	1	3 1	30
369½	Do.	do.	do.	0	0 20	30
370	Kongahalanda	do.	do.	4	3 27	30
370½	Do.	do.	do.	0	1 1	30
371	Millagahawatta	K. Martinahamy and others	Five cocoanuts 25 years old	0	2 35	10
371½	Do.	do.	do.	0	0 38	10
372	Do.	do.	Cocoanuts 30 years old	6	1 33	30
372½	Do.	do.	do.	0	2 28	30
373	Do.	S. Don Sardiel	do.	1	2 10	30
374	Do.	J. Dumingo Appu and others	do.	2	1 20	30

Lot.	Name of Land.	Name of Claimant.	Description.	Upset Price	
				Extent. A. R. P.	per Acre. Rs.
375	Delgahawatta	P. Don Nicholas and others	Cocoanuts 8 years old	2 1 2	10
375½	Do.	do.	do.	0 0 33	10
376	Do.	do.	Cocoanuts 30 years old	5 1 34	30
376½	Do.	do.	do.	0 1 29	30
377	Do.	P. Don Juse Ranasinghe	Five cocoanuts 13 years old	1 1 2	30
377½	Do.	do.	do.	0 0 7	30
378	Gorakagahawatta	D. Almeris and others	Cocoanuts 30 years old	4 0 34	30
378½	Do.	do.	do.	0 2 22	30
379	Delgahawatta	P. Don Juse and others	do.	3 2 30	30
379½	Do.	do.	do.	0 2 6	30
380	Gorakagahawatta	K. Juse Appu	do.	0 0 28	30
380½	Do.	do.	do.	0 0 12	30
381	Do.	P. Isabelahamy	do.	1 3 6	30
381½	Do.	do.	do.	0 0 34	30
382	Atuketiyagahawatta	P. Saradiel Appu and another	do.	1 0 27	30
382½	Do.	do.	do.	0 0 25	30
383	Gorakagahawatta	K. Gabriel Appu and others	Cocoanuts 12 years old and cinnamon	3 0 0	20
383½	Do.	do.	do.	0 0 37	20
384	Millagahawatta	P. Daniel Appu	Cocoanut 12 years old	0 2 36	10
384½	Do.	do.	do.	0 0 11	10
386	Munamalgahawatta	P. Don Juse Ranasinghe and others	Cocoanuts 30 years old	1 2 6	30
387	Millagahawatta	P. Don Sardiel and others	do.	10 3 0	30
387½	Do.	do.	do.	0 1 2	30
388	Do.	K. Martinahamy and others	Cocoanuts 6 years old	1 3 18	10
389	Bogahawatta	M. Bastian Allis	Cocoanuts 30 years old	1 0 0	30
389½	Do.	do.	do.	0 0 8	30
390	Do.	do.	do.	4 3 10	30
390½	Do.	do.	Cocoanuts 6 years old	0 0 32	10
390¾	Do.	do.	Cocoanuts 30 years old	0 0 2	30
391	Do.	do.	do.	0 0 7	30
391½	Do.	do.	do.	0 0 5	30
392	Pelengahawatta	M. Bastian Allis and others	do.	8 0 37	30
392½	Do.	do.	do.	0 2 0	30
393	Nagahawatta	Crown land claimed by H. Pavistinahamy and others	Jungle	0 3 36	10
393½	Do.	do.	do.	0 0 18	10
394	Do.	H. Pavistinahamy and others	Cocoanut trees 30 years old	1 3 22	30
394½	Do.	do.	do.	0 0 14	30
395	Kosgahawatta	M. Bastian Allis	Cocoanut trees 30 years old	5 2 23	30
396	Kosgahalanda or Millagahalanda	M. Bastian Allis	Cocoanuts 25 years old	3 1 25	10

Further information respecting these lands may be obtained from the Surveyor-General, and respecting the conditions of sale from the Hon. the Government Agent, Western Province.

By His Excellency the Lieut.-Governor's command,

W. T. TAYLOR,
Acting Colonial Secretary.

No. 1,676, W. P.

විෂි 1899 ක්වු ජුනි මස 30 වෙනි දින කොළඹ

මහසෙනෙවුකාරිස්ලන්තාන්සේගේ කන්තෝරුවේදිස.

විකුණාභර දිසාවේ කොළඹ වංශාධිපති ආණ්ඩුවේ ඵ්පත්තලත්තාන්සේ විසින් මෙහි පහත සඳහන්වෙන ආණ්ඩු මුළු සත්තක ඉඩම් ආණ්ඩුවේ නියෝගවල ප්‍රකාරයට වෂි 1899 ක්වු සැප්තැම්බර් මස 1 වෙනි දිනකු සිකු රුදු දවල් 12කට කොළඹ කව්වේරියේදි වෙන්දේසිකර විකුණන්නට ගෝ නිත්සකරන්ට සෙදෙනවා ඇත.

විකුණාභර දිසාවේ කොළඹ පලාතේ දකුණු අවන්කුරුකෝරලේ රහම්පත්තුවේ කොට්ඨාසයේ පිහිටා තිබෙන විමකුබෙලි 63.

සිතියම 9,525. ගම—බොල්ලත.

නො.	ඉඩමේ නම.	අයිතිකම් කියවන්නා.	අන්දම.	අක්කර	
				මහත. අ. රු. ප.	සහ මුල. රු.
357	දෙල්ගහවත්ත	සො. මරිහාමි සහ තවත් අය	පොල්, වස අවුරුදු 20	0 1 18	30
358	එම	රුජසත්තක ඉඩම, අයිතිකම් කියන්නෝ ඇස්. මරිහාමි සහ තවත් අය	කැලේ	0 3 4	10
359	එම	සෝ. මරිහාමි සහ තවත් අය	පොල්, වස අවුරුදු 30යි	0 2 32	30
359½	එම	එම	එම	0 0 18	30
360	දෙල්ගහලන්ද	මෝ. අන්තෝනිඅප්පු	කැලේ	5 2 13	10
360½	එම	එම	එම	0 1 2	10
361	දෙල්ගහවත්ත	රුජසත්තක ඉඩම, අයිතිකම් කියන්නෝ පී. සරදියෙල් අප්පු සහ තවත් අය	එම	0 1 31	10
362	ගොරකගහවත්ත	ආ. ගවුරියෙල්අප්පු සහ තවත් අය	පොල්, වස අවුරුදු 2යි	2 0 13	10
363	එම	එම	එම 12 සහ කුරුදු	5 3 20	10
363½	එම	එම	එම	0 0 23	10
364	දෙල්ගහවත්ත	එම	පොල්, වස අවුරුදු 8යි	0 2 39	10

නො.	ඉඩමේ නම.	අයිතිකම් කියවන්නා.	අත්දම.	මක.			අක්කර
				අ. රු. ප.	රු.	සක මිල.	
366	දෙල්ගහවත්ත	වේ. ජේද්දප්පු සහ තවත්අය	පොල්, වසස අවුරුදු 12යි	0	2	31	10
367	පැලැන්ගහවත්ත	එම	එම	15යි	0	3 21	10
368	කෝත්ගහවත්ත	එම	එම	12යි	0	3 18	10
369	එම	ක. ගිරිගෝරිස්අප්පු සහ තවත්අය	එම	30යි	1	3 1	30
369½	එම	එම	එම		0	0 20	30
370	කෝත්ගහලන්ද	එම	එම		4	3 27	30
370½	එම	එම	එම		0	1 1	30
371	මිල්ලගහවත්ත	ක. මර්තිනාගාමි සහ තවත් අය	පොල්ගස් 5, වසස අවුරුදු 25යි		0	2 35	10
371½	එම	එම	එම		0	6 38	10
372	එම	එම	පොල්, වසස අවුරුදු 30යි	6	1	33	30
372½	එම	එම	එම		0	2 28	30
373	එම	සෝ. දෙත් සර්දියෙල්	එම		1	2 10	30
374	එම	ඤ. දුම්බලාප්පු සහ තවත් අය	එම		2	1 20	30
375	දෙල්ගහවත්ත	පො. දෙත් නිකුල් සහ තවත්අය	එම	8යි	2	1 2	10
375½	එම	එම	එම		0	0 33	10
376	එම	එම	එම	30යි	5	1 34	30
376½	එම	එම	එම		0	1 29	30
377	එම	පො. දෙත් ජුසේ රනසිංහ	පොල්ගස් 5, වසස අවුරුදු 13යි		1	1 2	30
377½	එම	එම	එම		0	0 7	30
378	එම	දී. අල්මේරිස් සහ තවත් අය	පොල්, වසස අවුරුදු 30යි	4	0	34	30
378½	එම	එම	එම		0	2 22	30
379	දෙල්ගහවත්ත	පො. දෙත් ජුසේ සහ තවත්අය	එම		3	2 30	30
379½	එම	එම	එම		0	2 6	30
380	ගොරකගහවත්ත	කු. ජුසේඅප්පු	එම		0	0 28	30
380½	එම	එම	එම		0	0 12	30
381	එම	පො. ඉසබෙලාගාමි	එම		1	3 6	30
381½	එම	එම	එම		0	0 34	30
382	අවුකැටියගහවත්ත	පො. සර්දියෙල්අප්පු සහ තවත් කෙනෙක්	එම		1	0 27	30
382½	එම	එම	එම		0	0 25	30
383	ගොරකගහවත්ත	කු. ගමුණෙල්අප්පු සහ තවත් අය	එම	එම අවුරුදු 12යි			
383½	එම	එම	එම	සහ කුරුඳු 3	0	0 0	20
384	මිල්ලගහවත්ත	පො. දඩියෙල්අප්පු	පොල්, වසස අවුරුදු 12යි		0	2 36	10
384½	එම	එම	එම		0	0 11	10
386	චුනමල්ගහවත්ත	පො. දෙත් ජුසේ රනසිංහ සහ තවත්අය	එම	එම අවුරුදු 30යි	1	2 6	30
387	මිල්ලගහවත්ත	පො. දෙත් සර්දියෙල් සහ තවත් අය	එම	එම	10	3 0	30
387½	එම	එම	එම		0	1 2	30
388	එම	කා. මර්තිනාගාමි සහ තවත්අය	එම	එම අවුරුදු 6යි	1	3 18	10
389	බෝගහවත්ත	මා. බස්නියන් අල්ලිස්	එම	එම	30යි	1 0 0	30
389½	එම	එම	එම		0	0 8	30
390	එම	එම	එම		4	3 10	30
390½	එම	එම	එම	එම අවුරුදු 6යි	0	0 32	10
390¾	එම	එම	එම	30යි	0	0 2	30
391	එම	එම	එම		0	0 7	30
391½	එම	එම	එම		0	0 5	30
392	පැලැන්ගහවත්ත	එම අය සහ තවත්අය	එම	එම	8	0 37	30
392½	එම	එම	එම		0	2 0	30
393	සාගහවත්ත	රාජසන්නක ඉමම, අයිතිකම් කියවන්නෝ—පාවිස්නියා ගාමි සහ තවත්අය	කැලේ		0	3 36	10
393½	එම	එම	එම		0	0 18	10
394	එම	හන්. පවිස්නියාගාමි සහ තවත්අය	පොල්ගස්වගාව වසස අවුරුදු 30යි		1	3 22	30
394½	එම	එම	එම		0	0 14	30
395	කොස්ගහවත්ත	මා. බස්නියන් අල්ලිස්	එම	එම	5	2 23	30
396	කොස්ගහලන්ද නොගොත් මිල්ලගහලන්ද	එම	පොල්, වසස අවුරුදු 25යි	3	1	35	10

මෙම ඉඩම් ගැන වැඩිදුර කාරණා සර්වේචාර්තුලලනානසේගෙනද, විකිනීමේ කොන්දේසි ගැන බස්නාහිර දිසාවේ වංශාධිපති ආණ්ඩුවේ ඒජන්තලලනානසේගෙනද දැනගනව පුළුවන.

රජාණ්ඩුකාර උතුරුකන්දවත්තසේගේ ආඥාව ලෙස,
 ඩබ්ලිව්. ඩී. වෙලර්,
 වැඩබලන මහසේනාකාරිස් වම්හ.

LAND SALES IN THE CENTRAL PROVINCE.

No. 1,631, c. p.

Colonial Secretary's Office,
Colombo, June 26, 1899.

ON Wednesday, September 6, 1899, at 12 o'clock noon, the Hon. the Government Agent for the Central Province will put up to auction, at his office in Kandy, the under-mentioned portions of Crown Land, on the terms authorized by Government.

Three allotments of land situated in the Udunuwara division of the Kandy District of the Central Province.

Preliminary plan 3,424.

Lot.	Village.	Name of Applicant.	Description.	Extent.		Upset Price
				A.	R.	per Acre.
						Rs.
9480	Hiyarapitiya	For general sale	Chena	0	0	39
Q 520	Do.	do.	do.	1	1	3
R 520	Do.	do.	do.	2	2	8

Further information respecting these lands may be obtained from the Surveyor-General, and respecting the conditions of sale from the Hon. the Government Agent, Kandy.

By His Excellency the Lieut.-Governor's command,

W. T. TAYLOR,
Acting Colonial Secretary.

No. 1,631, c. p.

වම් 1899 ක්වු ජුනි මස 26 වෙනි දින කොළඹ

මහසෙනෙවුකාරිස්ථානයේ කන්තෝරුවේදී.

මධ්‍යම දිසාවේ ගෞරවනීය ඒජන්ත ජනරාල්වරයා විසින් මෙහි පහත සඳහන්වන ආණ්ඩුව සත්කම ඉඩම් ආණ්ඩුවේ නියෝගවල ප්‍රකාරයට වම් 1899 ක්වු සැප්තැම්බර් මස 6 වෙනි වුද දින දවල් 12ට මහනුවර කවිවේරියේදී වෙන්දේසිකර විකුනනට යෙදෙනවා ඇත.

මධ්‍යම දිසාවේ මහනුවර පලාතේ උඩුනුවර කොට්ඨාසයේ පිහිටා තිබෙන බිම් කැබලි තුනකි.

සිතියම 3,424.

නො.	ගම.	ඉල්ලීමකාරයා.	අන්දම.	මහස.	
				අ.	රු. ප.
9480	හිසාරපිටිය	විකිනිමට	පහ	0	0
Q 520	එම	එම	එම	1	1
අක්කරයක් රූපියල් 15කට පටන්ගැනී විකුනනට යෙදේ.					
R 520	හිසාරපිටිය	විකිනිමට	එම	2	2
අක්කරයක් රූපියල් 30කට පටන්ගැනී විකුනනට යෙදේ.					

මේ ඉඩම් ගැන වැඩිදුර කාරණා සර්වේයර්ජනරාල්වරයා විසින් දැනගත හැකිවන ඇර, විකිනීමේ කොන්දේසි ගැන තෙරතුරු මහනුවර ගෞරවනීය ඒජන්ත ජනරාල්වරයා විසින් දැනගත හැකිවේ.

උපආණ්ඩුකාර උතුමානන්වහන්සේගේ ආඥාවලෙස,

ඩබ්ල්. ඩී. ටේලර්,
වැඩබලන මහසෙනෙවුකාරිස් වම්හ.

No. 1,632, c. p.

Colonial Secretary's Office,
Colombo, June 30, 1899.

ON Thursday, August 24, 1899, at 12 o'clock noon, the Hon. the Government Agent for the Central Province will put up to auction, at his office in Kandy, the under-mentioned portions of Crown Land, on the terms authorized by Government.

An allotment of land situated in the Uda Dumbara division of the Kandy District of the Central Province.

Preliminary plan 932

Lot.	Village.	Name of Applicant.	Name of Claimant.	Description.	Extent.	
					A.	R. P.
3612	Udagammedda	T. A. Spence	Crown	Forest	243	0 10

Upset price,—Rs. 30 an acre.

Further information respecting this land may be obtained from the Surveyor-General, and respecting the conditions of sale from the Hon. the Government Agent, Kandy.

By His Excellency the Lieut.-Governor's command,

W. T. TAYLOR,
Acting Colonial Secretary.

No. 1,632, C. P.

අංක 1899 ක්වූ ජුනි මස 30 වෙනි දින කොළඹ

මහසෙක්කුකාරිස්ථානයේ කන්තෝරුවේදීය.

මාම දිසාවේ ගෞරවනීය වූ ඒජන්තලත්තාන්සේ විසින් මෙහි පහත සඳහන්වෙන ආණ්ඩුව සත්කම ඉඩම ආණ්ඩුවේ නියෝගවල ප්‍රකාරයට වර්ෂ 1899 ක්වූ අගෝස්තු මස 24 වෙනි ගුරුදා දවල් 12ට මහනුවර කවිවේරියේදී වෙන්දේසිකර විකුණනව යෙදෙනවා ඇත.

මාම දිසාවේ මහනුවර පලාතේ උඩදුම්බර කොට්ඨාසයේ පිහිටා තිබෙන බිම්කැබෙලි 1ක්.

සිතියම 932.

නො.	ගම.	ඉල්ලුම්කාරයා.	අත්දම.	මහක.
3612	උඩගම්බැද්ද	පී. ඒ. සපුරන්සේ	මුකලාන	රු. රු. ප. 243 0 10

අක්කරයක් රුපියල් 30 බැගින් පවත්ගෙන විකුණනව යෙදේ.

මේ ඉඩම ගැන වැඩිදුර කාරණා සර්වේසර්ස්කරුලත්තාන්සේගෙන් දැනගනව ගැනිවත්ඇර, විකිනීමේ කොන්දේසි ගැන කොරගුරු මහනුවර ගෞරවනීය වූ ආණ්ඩුවේ ඒජන්තලත්තාන්සේගෙන් දැනගතගැනීමේ.

උපආණ්ඩුකාර උතුමානන්වගන්සේගේ අඤ්චලය,

ඩබ්ල්. පී. ටේලර්,
වැඩබලන මහසෙක්කුකාරිස් මමක.

LAND SALES IN THE SOUTHERN PROVINCE.

No. 1,006, S. P.

Colonial Secretary's Office,
Colombo, June 22, 1899.

ON Tuesday, August 15, 1899, at 12 o'clock noon, the Government Agent for the Southern Province will put up to auction, at his office in Galle, the under-mentioned portions of Crown Land, on the terms authorized by Government.

Fifty allotments of land situated in the Gangaboda pattu and Bentota-Walallawiti korale, divisions of the Galle District of the Southern Province.

Preliminary plan 1,348.—Gangaboda pattu.
Village—Baddegama.

Lot.	Name of Land.	Name of Applicant.	Description.	Extent.		Upset Price per Acre. Rs.
				A.	R. P.	
10622	Laulugahaduwa-addaradeniya	W. Dissanayake	Deniya	1	2 31	10
V 598	Laulugahaduwa-watta	D. T. D. S. Dissanayaka and others	Garden	1	1 39	30
10624	Woulugalahadeniya	W. Dissanayake	Deniya	1	1 0	10
10627	Yakgalkandeaddaratalawa or Lindagawahena	W. Danneris	Jungle, high and low land	2	1 0	20
10629	Lindagawahadeniya alias Dikduwedeniya	W. Dissanayake	Deniya	1	3 38	10

Preliminary plan 5,046.—Gangaboda pattu.
Village—Diviture.

10666	Maguruwelakele	—	Garden	1	1 26	10
10667	Do.	—	do.	0	3 21	10

Preliminary plan 5,019.—Gangaboda pattu.
Village—Ampegama.

10537	Uramalahena	Kalupe Radage Janda	Garden	0	0 25	30
10538	Do.	do.	Field	0	0 8	10
10539	Uramalaowita	do.	Owita	0	0 27	10
10540	Uramalahena	do.	Garden	0	0 29	10
10541	Do.	do.	Chena	0	1 32	10
10542	Do.	do.	Garden	0	0 24	10

Preliminary plan 4,892.—Gangaboda pattu.
Village—Kurupanawa.

13988	Pengirikanatta	—	Garden	0	2 22	20
-------	----------------	---	--------	---	------	----

Preliminary plan 1,808.—Gangaboda pattu.
Village—Baddegama.

3792	Pottayaduwa	Don Cornelis de Silva and Kukulage Johanis	Garden	2	0 17	10
3817	Delelawaturawa	—	Field	1	3 16	10

Preliminary plan 1,059.—Gangaboda pattu.
Village—Baddegama.

Q 450	Olinnehalpanbisseduwa or Dehigahaduwa	—	Garden	0	2 10	10
-------	---------------------------------------	---	--------	---	------	----

Lot.	Name of Land.	Name of Applicant.	Description.	Upset Price			
				Extent per Acre.			Rs.
				A.	R.	P.	
T 450	Olinnehalpanbisse	—	Field	3	2	30	10
V 450	Do.	—	do.	0	1	19	10
8441	Suriyakanda	Jalattantirige Don Salman	Garden	1	1	6	10
8442	Do.	—	Jungle	2	3	3	19
8444	Do.	Nekatige Siman	do.	1	0	32	10
8445	Kalupuwegoda	—	High land	1	0	14	10
Preliminary plan 5,079.—Bentota-Walallawiti korale. Village—Totakanatta.							
10778	Wallatuduwegoda or Totakanattakela	—	Old chena	17	0	0	30
Preliminary plan 2,913.—Bentota-Walallawiti korale. Village—Uhanowita.							
6035	Obegedarawatta	—	Garden	2	1	18	15
Preliminary plan 5,067.—Bentota-Walallawiti korale. Village—Amugoda.							
10731	Pattiyekandekoratuwa	—	Paddy field	0	0	32	15
10732	Do.	—	Garden	0	2	2	15
10733	Do.	—	do.	0	2	28	15
Preliminary plan 5,078.—Bentota-Walallawiti korale. Village—Godamuka.							
10776	Kerapalepollewa	—	Patana	2	3	10	15
Preliminary plan 2,825.—Bentota-Walallawiti korale. Village—Pitigala.							
5631	Marakalahenakarahaerakele	D. M. S. Wittachi, Vidane Arachehi, for Crown	Garden	0	0	33	15
5632	Dikhen	Kalugalage Nicholas	Jungle	0	3	15	15
Preliminary plan 5,086.—Bentota-Walallawiti korale. Village—Weiheha.							
10795	Mulanepollewa	—	Garden (planted with yams and sweet potatoes)	1	0	33	15
Preliminary plan 5,066.—Bentota-Walallawiti korale. Village—Amugoda.							
10728	Tukkinigodawatta	—	Garden	0	0	39	15
10729	Do.	—	do.	1	0	0	15
10730	Do.	—	do.	0	0	27	15
Preliminary plan 5,072.—Bentota-Walallawiti korale. Village—Uhanowita.							
10750	Yakinarangahawatta	—	Garden	0	2	14	15
10751	Do.	—	do.	0	1	23	15
10752	Belaketiyehena	—	do.	0	1	17	15
Preliminary plan 2,906.—Bentota-Walallawiti korale. Village—Pitigalla.							
6008	Pussigedarawatta	—	Jungle	6	2	5	15
Preliminary plan 5,077.—Bentota-Walallawiti korale. Village—Talgaspe.							
10773	Ekattagodakele	—	Garden	0	1	6	15
O 570	Do.	—	Old garden	0	2	13	15
10774	Katugalkanda-addaraowita	—	Garden	0	1	11	15
Preliminary plan 5,065.—Bentota-Walallawiti korale. Village—Hataka.							
10 727	Ambalamagawapollewa	—	Garden	0	1	14	15
Preliminary plan 5,082.—Bentota-Walallawiti korale. Village—Uhanowita.							
10785	Olagodapollewa or Demata-gahapittaniya	—	Owita	0	1	32	15
10786	Olagodahena	—	Garden	1	0	37	15
10787	Do.	—	Cleared land	0	3	0	15
Preliminary plan 5,064.—Bentota-Walallawiti korale. Village—Amugoda.							
10723	Dikhenakaratura	—	Garden	0	1	36	15
10724	Do.	—	do.	2	0	6	15
10725	Dikhenakumbura	—	Paddy field	0	0	18	15
10726	Dikhenapollewa	—	Garden	0	2	33	15

Any persons considering that they have any claims to these lands are hereby noticed to produce evidence of their title before the Government Agent on the day of sale.

Further information respecting these lands may be obtained from the Surveyor-General, and respecting the conditions of sale from the Government Agent, Galle.

By His Excellency the Lieut.-Governor's command,

W. T. TAYLOR,
Acting Colonial Secretary.

No. 1,006, S. P.

වර්ෂ 1899 ක්වූ ජුනි මස 22 වෙනි දින කොළඹ

මහසෙනෙට්ටුවේ සභාවේ කන්සෝර්ටේදිය.

දකුණු දිසාවේ ගාල්ලේ ඒජන්තාධිපතිවරයාගේ විසින් මෙහි පනත සඳහන්වන ආණ්ඩුව සන්තක ඉඩම් ආණ්ඩුවේ නියෝගවල ප්‍රකාරයට වර්ෂ 1899 ක්වූ අගෝස්තු මස 15 වෙනි දින වූ අගනරුවාද දවල් 12.30 ගාල්ලේ කවිචේරියේදී වෙන්දේසිකර විකුණන්නට යෙදෙනවා ඇත.

දකුණු දිසාවේ ගාල්ලේ මහබඩපත්තුවේ සහ බෙන්තර වලල්ලාපිටිකෝරලේ කොට්ඨාසයේ පිහිටි ආවේන බිම්කැබලි 50ක්.

ගනබඩපත්තුව. සිතියම 1,348. ගම—බද්දේගම.

නො.	ඉඩමේ නම.	ඉල්ලුම්කාරයා.	අන්දම.	මහත. අ. රු. ප.	අක්කර යක මිල. රු.
10622	ලවුළුගහඳුවඅද්දරදෙනිය	බිබිලිච්චි. දිසානායක	දෙනිය	1 2 31	10
U 598	ලවුළුගහඳුවවත්ත	ඩී. ඩී. ඩී. ඇස්. දිසානායක	වත්ත	1 1 39	30
10624	වවුළුගහඳුව දෙනිය	බිබිලිච්චි. දිසානායක	දෙනිය	1 1 0	10
10627	ගක්ගල්කන්දේඅද්දර නලව නොහොත් ලිදගාවාගෙන	බිබිලිච්චි. දනේරිස්	බැද්ද, ගොඩ ඉඩම සහ වෙල්ලුබම	2 1 0	20
10629	ලිදගාවාගෙනදෙනිය නොහොත් දික්දුම්දෙනිය	බිබිලිච්චි. දිසානායක	දෙනිය	1 3 38	10
10666	මකුරුවෙල කැලේ	—	වත්ත	1 1 26	10
10667	එම	—	එම	0 3 21	10
10537	උරුමලඟෙන	සිතියම 5,019. ගම—අම්පේගම.	එම	0 0 25	30
10538	එම	කපුරේදගේ ජන්ද	කුඹුර	0 0 8	10
10539	උරුමලඟෙන	එම	කුඹුර	0 0 27	10
10540	උරුමලඟෙන	එම	වත්ත	0 0 29	10
10541	එම	එම	හේන	0 1 32	10
10542	එම	එම	වත්ත	0 0 24	10
13988	පැහිරිකනත්ත	සිතියම 4,892. ගම—කුරුපතාව.	එම	0 2 22	20
3792	පොත්තනාදුව	සිතියම 1,808. ගම—බද්දේගම. දෙව් කොර්තේලිය ද සිල්වා සහ කුකුලගෙ රෙහානිස්	එම	2 0 17	10
3817	දෙල්ලොවතුරව	—	කුඹුර	1 3 16	10
Q 450	බලිත්තේ ගාල්පත්තියේදුව	සිතියම 1,059. ගම—බද්දේගම.	—	—	—
T 450	නොහොත් දෙහිගහඳුව	—	වත්ත	0 2 10	10
U 450	බලිත්තේ ගාල්පත්තිය	—	කුඹුර	3 2 30	10
8441	එම	එම	එම	0 1 19	10
8442	සූරියකඳු	ජලන්තන්තිරිගේ දෙව් සල්මන්	වත්ත	1 1 6	10
8444	එම	එම	බැද්ද	2 3 3	10
8445	එම	නැකතිගෙ සිමන්	එම	1 0 32	10
10778	කපුටුගොඩ බෙන්තර වලල්ලාපිටිකෝරලේ. සිතියම 5,079. ගම—කොටකනත්ත.	—	ගොඩඉඩම	1 0 14	10
6035	වල්ලකුඹුවගොඩ නොහොත් නොටකනත්තේ කැලේ	සිතියම 2,913. ගම—ලගන්ඹිච්චි.	පරන හේන	17 0 0	30
10731	බබ්බෙගෙදරවත්ත	සිතියම 5,067. ගම—අවුගොඩ.	වත්ත	2 1 18	15
10732	පව්විගෙකන්දේ කොරවුව	—	කුඹුර	0 0 32	15
10733	එම	—	වත්ත	0 2 2	15
10776	එම	—	එම	0 2 28	15
5631	කැටපලේපොල්ලාව	සිතියම 5,078. ගම—ගොඩවුකො.	පහන	2 3 10	15
5632	මරක්කලඟෙන කරපොර කැලේ	සිතියම 2,825. ගම—පිටිගල. ඩී. ඇම්. ඇස්. වික්කාච්චි විදුහලාච්චි, ආණ්ඩුව	වත්ත	0 0 33	15
10795	දික්ගෙන	සිතියම 5,086. ගම—වැයිගෙන.	බැද්ද	0 3 15	15
10728	මුලනෙපොල්ලාව	—	වත්ත (බහල සහ අල සිටවාය)	1 0 33	15
10729	ගුක්කිනිගොඩවත්ත	සිතියම 5,066. ගම—අවුගොඩ.	වත්ත	0 0 39	15
10730	එම	—	එම	1 0 0	15
10730	එම	—	එම	0 0 27	15

නො.	ඉඩමේ නම.	ඉල්ලුම්කාරයා.	අයදුම.	අක්ක		
				මහක.	රූ. ප.	
10750	ගඬුකාරන්ගහවත්ත	—	වත්ත	0	2 14	15
10751	එම	—	එම	0	1 23	15
10752	බෙලිකැවියෙහෙන්න	—	එම	0	1 17	15
6008	පුස්සිගෙදරවත්ත	සිතියම 2,906. ගම—පිටිගල.	බැද්ද	6	2 5	15
10773	එක්අත්තේගොඩ කැලේ	සිතියම 5,077. ගම—තල්ගස්සේ.	වත්ත	0	1 6	15
O 570	එම	—	පරත වත්ත	0	2 13	15
10774	කඵලකන්දඅද්දර ඔව්ව	—	වත්ත	0	1 11	15
10727	අම්බලමහාලා පොලොව්ව	සිතියම 5,065, ගම—තත්තක.	එම	0	1 14	15
10785	බලගොඩපොල්ලව නොගොන්	සිතියම 5,082. ගම—උගන්ඔව්ව.	ඔව්ව	0	1 32	15
10786	දෙමටගහපිට්ටික	—	වත්ත	1	0 37	15
10787	බලගොඩහේන	—	එලිකරපු ඉඩම	0	3 0	15
10723	දික්හේන කරතුර	සිතියම 5,064. ගම—අවුගොඩ.	වත්ත	0	1 36	15
10724	එම	—	එම	2	0 6	15
10725	දික්හේනකුඹුර	—	කුඹුර	0	0 18	15
10726	දික්හේනපොල්ලව	—	වත්ත	0	2 33	15

මෙම ඉඩම් කැබලිවලට අයිතිවාසිකම් කියා තිබෙන ගම් අයෙක් ඇත්නම් ඔහු විසින් මේ විකිනීමේ දිනෙදී එම අයිතිවාසිකම් කියා තිබෙන ඔප්පු යනාදිය දකුණුපලාතේ මහජනතලානාත්තේට පෙන්වා සිටින්නට ඕනෑම.

මෙම ඉඩම් ගැණ වැඩිදුර කාරණා සර්වේචාර්ජනරුල්ලන්නාත්තේගෙන්ද, විකිනීමේ කොන්දේසි ගැණ කාරණා දකුණු පලාතේ එජනතලානාත්තේගෙන්ද දැනගතහැකිවේ.

උපාංශ්චුකාර උතුමානන්වකන්තේගේ ආඥාවලෙස,
 ඩබ්ල්. ඩබ්ල්. ඩබ්ල්. ඩබ්ල්.
 වැඩබලන මහසේනාකාරිප මමක.

No. 1,007, S. P.

Colonial Secretary's Office,
 Colombo, July 4, 1899.

ON Wednesday, August 23, 1899, at 12 o'clock noon, the Assistant Government Agent for the District of Matara will put up to auction, at the Akuresa Resthouse, the under-mentioned portions of Crown Land, on the terms authorized by Government.

Fifty-three allotments of land situated in the Weligam korale of Matara District of the Southern Province.
 Preliminary plan 4,709.

Lot.	Name of Land.	Village.	Description.	Extent.		
				A.	R.	P.
P 493	Aluketiyawattakumbura	Maramba	Field	4	0	5
R 493	Mahapanwila or Nadiligodahenawila	do.	Deniya	2	1	2
D 494	Migahakumbura	do.	Field	1	3	27
E 494	Hindeniya	do.	do.	1	1	8
13190	Hindakaraldeniya	do.	Deniya	1	1	36
Y 494	Talgahawila or Elawarakumbura	do.	Field	0	1	8
K 495	Pinwatta	do.	Garden	0	3	11
L 495	Do.	do.	do.	0	2	36
N 495	Paragalayawatta	do.	do.	0	0	19
R 495	Puwakgahawila	do.	Field	4	2	0
14474	Muttettuwwawatta	Denapitiya	Chena	3	1	24
14475	Do.	do.	do.	0	0	25
T 534	Maguranbahinakadawara or Bedda or Baddekarawilahena	Denapitiya	Chena	3	1	24
U 534	Maguranbahinakadawara or Bedda or Baddekarawilawatta	do.	Garden	1	0	0
V 534	Maguranbahinakadawara or Baddekarawila	do.	Paddy	6	2	20
W 534	Maguranbahinakadawara or Baddekarawatta	do.	Garden	0	1	4
X 534	Do.	do.	do.	1	0	7
Y 534	Maguranbahinakadawara or Baddekarawila	do.	Cleared land	1	0	38
Z 534	Do.	do.	Chena	4	3	21
A 535	Kapurappugedeniyawatta	do.	Garden	0	2	11
B 535	Kapurappugedeniya	do.	Paddy	0	3	27
C 535	Baddakaranawilahena or Umagedeniyahena	do.	Chena	3	1	13
D 535	Do.	do.	Young cocoanut	0	1	30
E 535	Baddekarawilahena or Maguranbahinakadawarahena	do.	Land planted	1	3	25

Lot.	Name of Land.	Village.	Description.	Extent. A. R. P.
F 535	Baddekarawilahena or hena	Umagedeniya-Denapitiya	Cleared land	12 1 4
13781½	Unapandurawattahena	do.	Chena	1 2 19
Preliminary plan 4,813.				
11370	Kerenketiyehena	Imbulgoda	Bamboo jungle	26 1 36
11371	Gurupasketiyehena or Kapiwattahena	do.	do.	34 0 0
11372	Do.	do.	Citronella	1 1 24
11373	Murukulehena	do.	Jungle	29 0 30
11374	Kaluwagahahena	Illupella	do.	40 1 7
Preliminary plan 4,523.				
12418	Galpotehena	Akuressa	Jungle	10 1 9
12419	Do.	do.	do.	1 1 39
12420	Do.	do.	Citronella	0 1 26
Preliminary plan 4,842.				
13802	Diwelkoratuwawatta	Peddapitiya	Garden	1 1 0
Preliminary plan 4,908.				
14065	Amalaowita	Yakabedda	Owita	1 1 18
Preliminary plan 4,895.				
13994	Ihaladeniyahena	Henagama	Citronella	0 2 14
13995	Ulugalegawadeniya	do.	Paddy	0 3 21
13996	Medadeniya	do.	do.	1 1 3
13997	Rukattanagaladeniya	do.	do.	1 2 17
Preliminary plan 4,907.				
14062	Heendeniyahena	Henagama	Chena	4 1 37
14063	Do.	do.	do.	0 0 27
14064	Do.	do.	Citronella	0 0 32
Preliminary plan 4,905.				
14046	Alutamunagawahena	Henagama	Citronella	0 1 10
14047	Do.	do.	Cleared land	0 0 14
14048	Do.	do.	do.	0 2 16
14049	Do.	do.	Chena	10 1 30
14050	Do.	do.	Garden	0 0 23
14051	Do.	do.	Citronella	0 0 11
14052	Do.	do.	do.	0 0 17
14053	Do.	do.	Garden	2 3 2
Preliminary plan 4,855.				
H 510	Beligahadeniya or Kudagalgodahena	Akuressa	Field	1 1 17
Preliminary plan 4,765.				
13493	Galgodahena	Midigama	Citronella	26 2 0

Upset price,—Rs. 10 to 20 according to the nature of the land.

Further information respecting these lands may be obtained from the Surveyor-General, and respecting the conditions of sale from the Assistant Government Agent, Matara.

By His Excellency the Lieut.-Governor's command,

W. T. TAYLOR,
Acting Colonial Secretary.

No. 1,007, S. P.

වර්ෂ 1899 ජූලි ෭ මස 4 වෙනි දින කොළඹ

මහසෙනෙට්ටා ජනරජයේ කන්තෝරුවේදී.

මානර දිසාවේ උපදේශක ජනරජයේ විසින් මෙහි පහත සඳහන්වන ආණ්ඩුව සන්ධාන ඉඩම් ආණ්ඩුවේ නියෝගවල ප්‍රකාරයට වර්ෂ 1899 ජූලි ෭ මස 23 වෙනි දින 12ට අතුරුසේ තානායමේදී වෙන්දේසි කර විකුණනු ලබන බවට අනුමැතිය ලබා ඇත.

මානර දිසාවේ මානර පලාතේ වැලිගමකෝරලේ පිහිටා තිබෙන බිම්කැබෙලි 53.

සියලුම 4,709.

නො.	ඉඩමේ නම.	ගම.	අන්දම.	මහත. අ. ර. ප.
P 493	අළුකැව්වෙහෙය කුඹුර	මාරඹ	කුඹුර	4 0 5
R 493	මහසන්විල නොහොත් නාදිලි			
	හොඬ හෙතවිල	එම	දෙකිස	2 1 2
D 494	මීහකකුඹුර	එම	කුඹුර	1 3 27
E 494	හීන්දෙකිස	එම	එම	1 1 8
13190	හීන්දකාරල්දෙකිස	එම	දෙකිස	1 1 36
Y 494	කල්ගහවිල නොහොත් එලවාරු			
	කුඹුර	එම	කුඹුර	0 1 8
K 495	පිත්වත්ත	එම	වත්ත	0 3 11
L 495	එම	එම	එම	0 2 36
N 495	පරහලලෙවත්ත	එම	එම	0 0 19
R 495	පුවත්ගහවිල	එම	කුඹුර	4 2 0
සියලුම 5,010.				
14474	මුත්තෙව්වුවෙවත්ත	දෙකෙපිටිය	සේන	3 1 24
14475	එම	එම	එම	0 0 25

නො.	ඉඩමේ නම.	ගම. සිතියම 4,831.	අත්දම.	මහත. අ. රු. ප.
T 534	මගුරන්බහින කාබෙවර නොහොත් බැද්දකරන්විලෙ	දෙතේපිටිය	හේන	3 1 24
U 534	එම වත්ත	එම	වත්ත	1 0 0
V 534	මගුරන්බහිනකබවර නොහොත් බැද්දකරන්විල	එම	කුඹුර	6 2 20
W534	එම වත්ත	එම	වත්ත	0 1 4
X 534	එම	එම	එම	1 0 7
Y 534	එම හේන	එම	වත්ත	1 0 38
Z 534	එම	එම	හේන	4 3 21
A 535	කපුරප්පුගේ දෙනියේවත්ත	එම	වත්ත	0 2 11
B 535	කපුරප්පුගේ දෙනිය	එම	කුඹුර	0 3 27
C 535	බද්දකරන්විලේහේන නොහොත් උමගේදෙනියේහේන	එම	හේන	3 1 13
D 538	එම	එම	වත්ත	0 1 30
E 535	බද්දකරන්විලේහේන	එම	එම	1 3 25
F 535	එම හේන නොහොත් උමගේ දෙනියේහේන	එම	එම	12 1 4
13781½	උනපදුරේවත්තහේන	එම	එම	1 2 19
සිතියම 4,813.				
11370	ගුරුත්තැවියේහේන	ඉඹුල්ගොඩ	බව	26 1 36
11371	ගුරුත්තැවියේහේන නොහොත් කෝපි හේන	එම	බව	34 0 0
11372	ගුරුත්තැවියේහේන නොහොත් කෝපිවත්ත	ඉඹුල්ගොඩ	පැහිරි	1 1 24
11373	මෙරුකුලෙහේන	එම	බැද්ද	29 0 30
11374	කඵවාතහේන	ඉඵප්පැල්ල	එම	40 1 7
සිතියම 4,523.				
12418	ගල්පොත්තහේන	අකුරුස්ස	එම	10 1 9
12419	එම	එම	එම	1 1 39
12420	එම	එම	පැහිරි	0 1 26
සිතියම 4,842.				
13802	දිවෙල්කොරවුවවත්ත	පැද්දපිටිය	වත්ත	1 1 0
සිතියම 4,908				
14065	අමලඹිවිට	සකාබැද්ද	ඹවිට	1 1 18
සිතියම 4,895.				
13994	ඉහලදෙනියේහේන	හෙනගම	පැහිරි	0 2 14
13995	උඵහලභාවදෙනිය	එම	කුඹුර	0 3 21
13996	මැදදෙනිය	එම	එම	1 1 3
13997	රුක්අත්තහලදෙනිය	එම	එම	1 2 17
සිතියම 4,907.				
14062	හෙනදෙනියහේන	හෙනගම	හේන	4 1 37
14063	එම	එම	එම	0 0 27
14064	එම	එම	පැහිරි	0 0 32
සිතියම 4,905.				
14046	අඵවිවුනභාවහේන	හෙනගම	එම	0 1 10
14047	එම	එම	වත්ත	0 0 14
14048	එම	එම	එම	0 2 16
14049	එම	එම	හේන	10 1 30
14050	එම	එම	වත්ත	0 0 23
14051	එම	එම	පැහිරි	0 0 11
14052	එම	එම	එම	0 0 17
14053	එම	එම	වත්ත	2 3 2
සිතියම 4,855.				
H510	බෙලිගහදෙනිය නොහොත් කුඩාගල්ගොඩේහේන	අකුරුස්ස	කුඹුර	1 1 17
සිතියම 4,700.				
13148	පරගස්පිටිවතිය	හැගත්ත	පැහිරි	1 0 0
13149	කිරිමැවියේමුල්ලදෙනිය	එම	දෙනිය	0 0 25
13150	දෙරුල්ලෙහේන නොහොත් කිරිමැවියේමුල්ලහේන	එම	බැද්ද	23 1 18
සිතියම 4,765.				
13493	ගල්ගොඩේහේන	මිදිගම	පැහිරි	26 2 0

කක්සේරු මුදල ඉඩමේ ගැවිහැවියට රුපියල් 10යේ හිට 20 දක්වාය.
 මෙම ඉඩම් ගැන වැඩිදුර කාරණා සර්වේශර් ජනරාල්වත්තාන්සේගෙන්ද, විකිනීමේ කොන්දේසි ගැන මාතර දිසාවේ ආණ්ඩුවේ උපද්පැත්තලත්තාන්සේගෙන්ද දැනගත්ව පුඵවත.
 උපආණ්ඩුකාර උතුමානන්වහන්සේගේ ආඥාවලස,
 ඩබ්ලිව්. ඩී. චෙලර්,
 වැඩබලන මහසෙකුකාරිස් වම්ම.

LAND SALES IN THE NORTH-WESTERN PROVINCE.

No. 1,314, N.-W. P.

Colonial Secretary's Office,
Colombo, June 22, 1899.

ON Thursday, August 17, 1899, at 1 o'clock P.M., the Government Agent for the North-Western Province will put up to auction; at his office in Kurunegala, the under-mentioned portion of Crown Land, on the terms authorized by Government.

An allotment of land situated in the Katugampola hatpattu division of the Kurunegala District of the North-Western Province.

Preliminary plan 1,535.

Lot.	Village.	Name of Land.	Name of Claimant.	Description.	Extent. A. R. P.
8052	Erepola	Paragabamukulana	Crown	Forest	13 1 2

Upset price,—Rs. 40 per acre.

Further information respecting this land may be obtained from the Surveyor-General, and respecting the conditions of sale from the Government Agent, North-Western Province.

By His Excellency the Lieut.-Governor's command,
W. T. TAYLOR,
Acting Colonial Secretary

No. 1,314, N.-W. P.

වම 1899 කවු ජුනි මස 22 වෙනි දින කොළඹ

මහසෙනෙවුකාරිස්ලත්තාන්සේනේ කන්තෝරුවේදිග.

වම දිසාවේ ආණ්ඩුවේ ඒජන්තලත්තාන්සේ විසින් මෙහි පහත සඳහන්වන ආණ්ඩුව සන්තක ඉඩම ආණ්ඩුවේ නියෝගවල ප්‍රකාරයට වම 1899 කවු අගෝස්තු මස 17 වෙනි දිනවූ මුහුදුපරිදි දවල් 1ට කුරුනෑගල කවේරියේදි වෙන්දේසිකර විකුණන්නට යෙදෙනවා ඇත.

වම දිසාවේ කුරුනෑගල පලාතේ කවුතම්පලකත්පත්තුවේ පිහිටා තිබෙන විමකුබෙලි 1ක්.

සිතියම 1,535.

නො.	ගම.	ඉඩමේ නම.	අන්දම.	මහත. අ. ර. ප.
8052	ඇරුපොල	පරහමුකලාන	මුහුදුප	13 1 2

නියමකරණලද මුදල අක්කරයක් රුපියල් 40යි.

මෙම ඉඩම ගැණ වැඩිදුර කාරණ සර්වේයර්පනරල්ලත්තාන්සේනේද, විකිනීමේ කොන්දේසි ගැණ කාරණ වෑම දිසාවේ ආණ්ඩුවේ ඒජන්තලත්තාන්සේනේද දැනගන්නට පුළුවන.

ලපආණ්ඩුකාර ලකුමානන්වතන්සේනේ ආඥාව ලෙස,
ඩබ්ල්. ඩී. වේලර්,
වැඩබලන මහසෙනෙවුකාරිස් වමිත.

No. 1,315, N.-W. P.

Colonial Secretary's Office,
Colombo, June 22, 1899.

ON Thursday, August 17, 1899, at 1 o'clock P.M., the Government Agent for the North-Western Province will put up to auction, at his office in Kurunegala, the under-mentioned portions of Crown Land, on the terms authorized by Government.

Four allotments of land situated in the Katugampola hatpattu division of the Kurunegala District of the North-Western Province.

Preliminary plan 1,614.

Lot.	Village.	Name of Land.	Name of Claimant.	Description.	Extent. A. R. P.
8306½	Pidumina	Godayayamukulana	Crown	Heavy jungle	6 2 10
G 698½	Embawa	Boralugalagawahena	Crown and Dissanayaka M. Appuhamy	Chena	1 0 5
Preliminary plan 1,368.					
7178	Waltalamulla	Kakukelemukulana	Crown	Forest	12 2 9
7179	Do.	do.	do.	do.	17 0 0

Upset price,—Rs. 55 per acre.

Further particulars respecting these lands may be obtained from the Surveyor-General, and respecting the conditions of sale from the Government Agent, North-Western Province.

By His Excellency the Lieut.-Governor's command,
W. T. TAYLOR,
Acting Colonial Secretary.

No. 1,315, N.-W. P.

වර්ෂ 1899 ක්වූ ජූනි මස 22 වෙනි දින කොළඹ

මහසෙක්කාරස්ථානයේ කන්තෝරුවේදී.

වසම් දිසාවේ ආණ්ඩුවේ ඒජන්තවරයාගේ විසින් මෙහි පහත සඳහන්වන ආණ්ඩුව සන්තක ඉඩම් ආණ්ඩුවේ නියෝගවල ප්‍රකාරයට වර්ෂ 1899 ක්වූ අගෝස්තු මස 17 වෙනි දින වූ මුහස්සතින්ද 10 කුරුනෑගල කවිචේරියේදී වෙන්දේසිකර විකුණනට යෙදෙනවා ඇත.

වසම් දිසාවේ කුරුනෑගල පළාතේ කටුනම්පල හත්පත්තුවේ කොට්ඨාසයේ පිහිටා තිබෙන බිම් කැබලි 4ක්.

සිතියම 1,614. ගම—පිදුම.

නො.	ඉඩමේ නම.	අයිතිකම් කියවනා.	අන්දම.	මහත. අ. රු. ප.
8306½	ගොඩසායේ මුකලාන	රාජසන්තක	තද කැමල්	6 2 10
G 689½	බොරළුගලගොඩ හේන	ගම—ඇඩව. රාජසන්තක සහ දිසානායක, ඇම්. අප්පහාමි	හේන	1 0 5
7178	කාකුකුල් මුකලාන	සිතියම 1,368. වල්පලමුල්ල. රාජසන්තක	මුකලාන	12 2 9
7179	එම	එම	එම	17 0 0

නියමකරණ ලද මුදල අත්කරගත් රුපියල් 55යි.

මෙම ඉඩම් ගැන වැඩිදුර කාරණා සර්වේසර්ස් නරුල්ලන් නාන්සේගෙන්ද, විකිනීමේ කොන්දේසි ගැන කාරණා වසම් දිසාවේ ආණ්ඩුවේ ඒජන්තවරයාගේ දැනගන්නට පුළුවන.

උපආණ්ඩුකාර උතුමානන්වහන්සේගේ ආඥාව ලෙස,

ඩබ්ල්යු. ඩී. ටේලර්,
වැඩබලන මහසෙක්කාරස් වම්හ.

No. 1,316, N.-W. P.

Colonial Secretary's Office,
Colombo, June 26, 1899.

ON Thursday, August 24, 1899, at 1 o'clock P.M., the Assistant Government Agent for the Puttalam District will put up for sale or settlement, at his office in Puttalam, the under-mentioned portion of Crown Land, on the terms authorized by Government.

An allotment of land situated in the Puttalam division of the Puttalam District of the North-Western Province.

Preliminary plan 2,086.

Lot.	Name of Land.	Name of Claimant.	Description.	Extent.		Upset Price
				A.	R.	per Acre.
K 1074	Nagamadu	Crown	Low forest	194	1 0	20

Further information respecting this land may be obtained from the Surveyor-General, and respecting the conditions of sale from the Assistant Government Agent, Puttalam.

By His Excellency the Lieut.-Governor's command,

W. T. TAYLOR,
Acting Colonial Secretary.

No. 1,316, N.-W. P.

වර්ෂ 1899 ක්වූ ජූනි මස 26 වෙනි දින කොළඹ

මහසෙක්කාරස්ථානයේ කන්තෝරුවේදී.

වසම් දිසාවේ පුත්තලමේ උපඒජන්තවරයාගේ විසින් මෙහි පහත සඳහන්වන ආණ්ඩුව සන්තක ඉඩම් ආණ්ඩුවේ නියෝගවල ප්‍රකාරයට වර්ෂ 1899 ක්වූ අගෝස්තු මස 24 වෙනි දින වූ මුහස්සතින්ද 10 පුත්තලම කවිචේරියේදී වෙන්දේසිකර විකුණනට නොහොත් බේරුම්කරනට යෙදෙනවා ඇත.

වසම් දිසාවේ පුත්තලමේ දිස්ත්‍රික්කුවේ පුත්තලම කොට්ඨාසයේ පිහිටා තිබෙන බිම් කැබලි 1ක්.

නො.	ගම.	අයිතිකම් කියවනා.	අන්දම.	මහත. අ. රු. ප.	අත්කර රු.
K 1074	කාගමුව	ආණ්ඩුව	මිටි මුකලාන	194 1 0	20

මෙම ඉඩම ගැන වැඩිදුර කාරණා සර්වේසර්ස් නරුල්ලන් නාන්සේගෙන්ද, විකිනීමේ කොන්දේසි ගැන කාරණා වසම් දිසාවේ පුත්තලමේ උපඒජන්තවරයාගේ දැනගන්නට පුළුවන.

උපආණ්ඩුකාර උතුමානන්වහන්සේගේ ආඥාව ලෙස,

ඩබ්ල්යු. ඩී. ටේලර්,
වැඩබලන මහසෙක්කාරස් වම්හ.

No. 1,316, N.-W. P.

கொலோனியல் சர்க்கிள்தார் ஆபீசில்,
கொழும்பில், 1899 ம ஆண்டு ஆனிமீ 26 ன் உ.

1899 ம ஆண்டு ஆவணிமாதம் 24 ன் திகதி வியாபாரகீழமை, 1 மணிகுடி புத்தளம் தன ஆபீசில் வடமே
ன பாகாணத்து உதவ் உவற்றாமேந்து ஏசனறவாகளால இதனடியிற் சொல்லப்படடிருகிற முடிசூரிய கா
ணித்துண்டுகளை, அரசாட்சியாரால் உத்தரவுபண்ணப்பட்டிருக்கும் பொருத்தப்பிரகாரம், ஏலத்திற்குறி வ்ற்
கப்படும் அல்லது தீர்த்துகொள்ளப்படும்.

ஒரு காணித்துண்டு, வடமேனமாகாணத்து புத்தளம் டிஸ்திரிக்டினை புத்தளம் பகுதியிலிருக்கின்றது.

பினான இலக்கம் 2,086.

ஆண்டு.	குறிச்சி.	உரித்தாளியின் பெயர்.	விவரம்.	நிதானித்த வீலை	ஏக்கருக்கீ.
K 1074	நாகடடு	முடி	சிறுகாடு	விசாலம்.	20 0
				ஏ. யூ. ப.	194 1 0

இக்காணிகளைப்பற்றிய மேலதனமான விவரங்களைசூறித்து சோவையா ஜெனறலதுரை யவர்கள் த்
தும வற்றபன் னின் கொந்திசைப்பற்றி வடமேனமாகாணத்து உதவ் கவற்றாமேந்து ஏசனறுத்துரை அவர்கள்
டத்தும் கேட்டறியலாம்.

உபதேசாதிபதி மகோத்தமர் அவர்களினது கட்டணியின்படி,

டபிள்யூ. ரீ. டேயிலர்,
இராசாங்க லித்தின வேலைபார்ப்பவர்.

LAND SALES IN THE NORTH-CENTRAL PROVINCE.

No. 988, N.-C. P.

Colonial Secretary's Office,
Colombo, June 30, 1899.

ON Wednesday, August 16, 1899, at 12 noon, the Government Agent for the North-Central Province will put up
to auction for sale and settlement, at his office in Anuradhapura, the under-mentioned portions of Crown Land,
on the terms authorized by Government.

Twenty-four allotments of land situated in the Kalagampalata division of the Nuwarakalawiya District of the
North-Central Province.

Lot.	Village.	Name of Applicant.	Description.	Extent.
				A. R. P.
Preliminary plan 1,462.—Kalagam korale.				
4497	Manewa	S. W. Udayare	Old chena land fit for paddy	2 0 0
4498	Do.	—	Encroachment	0 0 5
4500	Do.	R. Wannihami and others	Fit for paddy	5 2 21
4501	Do.	—	Paddy land suitable for garden	0 0 5
4502	Do.	—	do.	0 2 28
Preliminary plan 1,480.—Kiralowa korale.				
4533	Andiyagala	Udayare, ex Arachchi, and others	Suitable for paddy	2 1 25
4534	Do.	Kapuruhami, Vel-vidane	do.	1 0 18
4586	Do.	—	do.	0 1 29
4588	Do.	Udayare, ex Arachchi, and another	do.	1 2 22
Preliminary plan 1,616.—Kalagam korale.				
4900	Pallekagama	Wannihami, Vel-vidane, and others	Suitable for paddy	14 0 0
Preliminary plan 1,617.—Kalagam korale.				
4905	Gantiriyagama	R. Thewahami	Suitable for paddy	13 2 19
4906	Do.	—	do.	4 2 16
4908	Do.	R. Thewahami	do.	7 2 38
Preliminary plan 1,624.—Unduruwa korale.				
4937	Balaluwewa	Sellamarakar, Arachchi	Forest land fit for paddy	3 3 11
4938	Do.	U. L. Meera Lebbe and another	do.	1 3 6
Preliminary plan 1,661.—Kalagam korale.				
5032	Pallekagama	J. E. Mudiyanse and another	Abandoned paddy field	4 2 33
5033	Do.	—	Paddy field—encroachment	0 0 12
5034	Do.	—	do.	0 0 10
Preliminary plan 1,688.—Kalagam korale.				
5109	Gantiriyagama	Udayare, ex Arachchi, and another	Jungle land fit for paddy	1 2 25
5111	Palagama	do.	do.	13 1 4
5111½	Do.	do.	Field land—encroachment	1 1 22
5111¾	Do.	do.	Garden—encroachment	0 1 33

C 4*

Lot.	Village.	Name of Applicant.	Description.	Extent. A. R. P.
5141	Kuriyagama	Preliminary plan 1,698.—Unduruwa korale. A. Ukku Banda and others	Jungle land fit for paddy	8 3 1
5149	Ittikattiya	Preliminary plan 1,700.—Unduruwa korale. S. W. Udayare	Jungle land fit for paddy	2 1 35

Upset price of lots 4,937 and 4,938 on preliminary plan 1,624 and of lot 5,149 on preliminary 1,700 is Rs. 15, and of the rest Rs. 10 per acre.

Claimants to any of these lands must attend the sale with their deeds and prove their title, if any.

Further information respecting these lands may be obtained from the Surveyor-General, and respecting the conditions of sale from the Government Agent of the North-Central Province.

By His Excellency the Lieut.-Governor's command,

W. T. TAYLOR,
Acting Colonial Secretary.

No. 988, N.-C. P.

වර්ෂ 1899 ක්වූ ජුනි මස 30 වෙනි දින කොළඹ

මහසෙනෙවුතුමා විසින් ප්‍රකාශ කළේ කන්තෝරුවේදීය.

උතුරුමැද දිසාවේ ආණ්ඩුවේ මහජනතලානාන්තේ විසින් මෙහි පහත සඳහන්වන ආණ්ඩුව සන්තක ඉඩම් ආණ්ඩුවේ නියෝගවල ප්‍රකාරයට වර්ෂ 1899 ක්වූ අගෝස්තු මස 16 වෙනි දින වූ බදාදා දවල් 12ට අනුග්‍රහයක් ලෙසින් කවිවේරියේදී වෙන්දේසිකර විකුණනු ලබන බේරුම්කර දෙන්නටද තෙදෙනවා ඇත.

උතුරුමැද දිසාවේ නුවරකලාවිය පලාතේ කලාගම්පලාන කොට්ඨාසයේ පිහිටා තිබෙන බිම්කැබලි 24ක්.

සිතියම 1,462. කලාගම්කෝරලේ.

නො.	ගම.	ඉල්ලුම්කාරයා.	අන්දම.	මහත. අ. රු. ප.
4497	මාකුව	ඇස්. ඩබ්ලිව්. උඩසාරෙ	වි ගොවිතැනට සුදුසු පරත හේන	2 0 0
4498	එම	—	බලහත්කාරයට අල්ලාගත තිබෙන ඉඩම	0 0 5
4500	එම	ආර්. වත්තිගාමි සහ තවත්	වි ගොවිතැනට සුදුසු ඉඩම	5 2 21
4501	එම	—	වත්තකට සුදුසු කුඹුරු බිම	0 0 5
4502	එම	—	එම	0 2 28

සිතියම 1,480. කිරලවකෝරලේ.

4583	ආකිසාගල	උඩසාරෙ හිටපු ආරච්චිල සහ තවත් අය	වි ගොවිතැනට සුදුසු ඉඩම	2 1 25
4584	එම	කපුරුගාමි වෙල්විදානේ	එම	1 0 18
4586	එම	—	එම	0 1 29
4588	එම	උඩසාරෙ හිටපු ආරච්චිල සහ කිරිබත්ධා	එම	1 2 22

සිතියම 1,616. කලාගම්කෝරලේ.

4900	පල්ලේකාගම	වත්තිගාමි වෙල්විදානේ සහ තවත්	වි ගොවිතැනට සුදුසු ඉඩම	14 0 0
------	-----------	---------------------------------	------------------------	--------

සිතියම 1,617.

4905	ගත්තිරිසාගම	ආර්. තේවගාමි	එම	13 2 19
4906	එම	—	එම	4 2 16
4908	එම	ආර්. තේවගාමි	එම	7 2 38

සිතියම 1,624. උදුරුවකෝරලේ.

4937	බලඵවුව	සෙල්ලමරික්කාර ආරච්චිල	වි ගොවිතැනට සුදුසු මුක්ලාන	3 3 11
4938	එම	සු. ඇල්. මුරලුම්බේ සහ සු. ඇල්. පිවිවේ	එම	1 3 6

සිතියම 1,661. කලාගම්කෝරලේ.

5032	පල්ලේකාගම	ජේ. සී. මුදිගන්තේ සහ තවත් අයෙක්	අත්ඇරදමා තිබෙන කුඹුරු බිම	4 2 33
5033	එම	—	බලහත්කාරයට අල්ලාගත තිබෙන කුඹුරු බිම	0 0 12
5034	එම	—	එම	0 0 10

නො.	ගම.	ඉල්ලීමකාරයා.	අන්දම.	මගක. අ. රු. ප.
		සිතියම 1,688.		
5019	ගන්තිරිකාගම	උඩසාරෙ හිටපු ආරච්චිල සහ තවත් අයෙක්	වි ගොවිතැනට සුදුසු කැලේ	1 2 25
5111	හලාගම	එම	එම	13 1 4
5111½	එම	එම	බලනන්කාරයෙන් අල්ලාගත නිබෙන කුඹුරු බිම	1 1 22
5111½	එම	එම	බලනන්කාරයෙන් අල්ලාගත නිබෙන වත්ත	0 1 33
		සිතියම 1,698. උදුරුවකෝරලේ.		
5141	කුරියගම	ඒ. උක්කුබන්දා සහ ගවන්	වි ගොවිතැනට සුදුසු කැලේ	8 3 1
		සිතියම 1,700.		
5149	ඉවිපිකච්චිය	ඇස්. ඩබ්ලිව්. උඩසාරෙ	එම	2 1 35

නොම්මර 1624෧෦ මුල්සිතියමේ පෙනීයන නොම්මර 4937 සහ 4938 දරන බිම්කච්චි දෙකද, නොම්මර 1700 මුල්සිතියමේ පෙනීයන නොම්මර 5149 දරන බිම්කච්චියද අක්කරයක් රුපියල් පහලවකට සහ අනිත්වා රුපියල් දහයකට අඩුකොටුවෙන් විකුනනවා ඇත.

මේ ඉඩම්වලින් කොසිම ඉඩමකටවත් යම් අයිතිවාසිකම් නිබෙන ඇත්තෝ විකිනීමේදී බඳුන් සමඟ පැමිණ බවින්ගේ යම් අයිතිවාසිකම් නිබෙනම් ඒ බඳුන්කරන්නට බිනූය.

මෙම ඉඩම් ගැණ වැඩිදුර කාරණා සර්වේයර්ජනරාල් උන්හාත්සේගෙන්ද, විකිනීමේ කොන්දේසිය උතුරු මැද දිසාවේ ඒජන්ත උන්හාත්සේගෙන්ද දැනගන්නට පුළුවන.

උප ආණ්ඩුකාර උතුමානන්වතන්සේගේ ආඥාවලෙස,
ඩබ්ලිව්. ඩී. ටේලර්,
වැඩබලන මහසෙනෙකාරීස් වමක.

LAND SALES IN THE PROVINCE OF SABARAGAMUWA.

No. 306, P. OF S.

Colonial Secretary's Office,
Colombo, June 25, 1899.

ON Friday, August 25, 1899, at 12 noon, the Assistant Government Agent for the Kegalla District will put up to auction, at his office in Kegalla, the under-mentioned portions of Crown Land, on the terms authorized by Government.

Six allotments of lands situated in Three Korales of the Kegalla District of the Province of Sabaragamuwa.

Preliminary plan 603.—Atulugam korale.
Village—Humpitakanda.

Lot.	Name of Land.	Name of Applicant.	Description.	Extent.		Upset Price
				A.	R. P.	per Acre Rs.
1805	Kottamukulana	J. Watson	Forest (for sale)	9	3 33	50
1806	Dodangodakandemukulana	do.	Tea (for sale or settlement)	0	0 5	50
1807	Do.	do.	do.	0	0 2	50
1808	Do.	do.	Forest (for sale)	30	2 32	50
1809	Otagahenemukulana	do.	do.	2	3 6	50

Preliminary plan 754.—Dehigampal korale.
Village—Vendala.

2203	Part of Dunedin estate	L. Bayley	Tea (for sale or settlement)	7	0 34	50
------	------------------------	-----------	------------------------------	---	------	----

Further information respecting these lands may be obtained from the Surveyor-General, and respecting the conditions of sale from the Assistant Government Agent, Kegalla.

By His Excellency the Lieut.-Governor's command,
W. T. TAYLOR,
Acting Colonial Secretary.

No. 306, P. OF S.

වර්ෂ 1899 ක්වූ ජූනි මස 25 වෙනි දින කොළඹ

මහසෙනෙවිගාරයේ උපදේශනායකයන්ගේ කන්තෝරුවේදීය.

සවරගමු දිසාවේ කැගල්ලේ ආණ්ඩුවේ උපදේශනායකයන්ගේ විසින් මෙහි පහත සඳහන්වන ආණ්ඩුව සත්කම ඉඩම් ආණ්ඩුවේ නියෝගවල ප්‍රකාරයට වර්ෂ 1899 ක්වූ අගෝස්තු මස 25 වෙනි දින වූ සිකුරාදා දවල් 12ට කැගල්ලේ කවිචේරියේදී වෙන්දේසිකර විකුණනට යෙදෙනවා ඇත.

සවරගමු දිසාවේ කැගල්ලේ පලාතේ කෝරලයේ කොට්ඨාසයේ පිහිටා තිබෙන බිම්කැබේලි 6ක්. සිතියම 603. අටුර්ගමකෝරලේ හුම්පිටිකඤ්ඤ යන ගමේ.

නො.	ඉඩමේ නම.	ඉල්ලුම්කාරයා.	අයදුම.	අ. රු. ප.	අක්කර මහත. යක මිල. රු.
1805	කොච්චමුනලාන	ජේ. වොච්සන්	කැලෑව (විකිනීමට)	9 3 33	50
1806	දෙඩන්ගොඩකන්දේ මුකලාන	එම	තේ විකිනීමට නොහොත් බේරීමට	0 0 5	50
1807	එම	එම	(විකිනීමට නොහොත් බේරීමට)	0 0 2	50
1808	එම	එම	කැලෑව (විකිනීමට)	30 2 32	50
1809	බටහහගේගේ මුකලාන	එම	එම විකිනීමට	2 3 6	50
සිතියම 754. දෙහිගමකෝරලේ වැන්දල යන ගමේ.					
2203	ඩනිඩන්වත්තේ කොටසක්	ඇල්. බේලි	තේ (විකිනීමට නොහොත් බේරීමට)	7 0 34	50

මෙම ඉඩම් ගැණ වැඩිදුර කාරණා සර්වේසර්ස්කරුලත්නායකයන්ගේද, විකිනීමේ කොන්දේසි ගැණ කැගල්ලේ ආණ්ඩුවේ උපදේශනායකයන්ගේද දූතයන්ට ප්‍රථමය.

උපආණ්ඩුකාර උතුමානන්වතන්ගේද ආඥාවලට,
ඩබ්ලිව්. ටී. ටේලර්,
වැඩබලන මහසෙනෙවිගාරයේ මහ.

LAND SALES IN THE EASTERN PROVINCE.

No. 740, E. P. Colonial Secretary's Office, Colombo, June 27, 1899.

ON Tuesday, August 22, 1899, at noon, the Assistant Government Agent for the Trincomalee District will put up to auction, at his office in Trincomalee, the under-mentioned portions of Crown Land, on the terms authorized by Government.

Land situated in the Tampalakamam, Kaddukulam, and Town divisions of the Trincomalee District of the Eastern Province.

Default Lands.
Tampalakamam pattu.
Claimant—Purchaser.
Description—Paddy land.
Preliminary plan 647.

Lot.	Village.	Name of Applicant.	Extent. A. R. P.
5380	Kinniyai	Ussan Mahat	14 3 32
6792	Kinniyai	Sinnampillai Muka-matumeytin	5 0 8
6815	Do.	Ahamadu Jaladin	3 1 2
Y 283	Kinniyai	M. Arumugam	0 1 3
Description—Garden.			
8824	Chinanvadi	C. Vallipurampillai	2 3 31
Description—Paddy land.			
1130	Kantalai	Sithamparapillai	
		Veluppillai	85 2 0
11306	Do.	do.	78 0 0

Lot.	Village.	Name of Applicant.	Extent. A. R. P.
Preliminary plan 1,088.			
1323	Kinniyai	K. Vallipurampillai and two	14 1 2
Preliminary plan 1,446.			
3517	Tampalakamam	V. Kanakasabai	10 2 4
Preliminary plan 1,450.			
3527	Kinniyai	V. Kartigeche	3 1 24
Preliminary plan 1,453.			
3557	Kinniyai	K. Periyatampi	14 3 35
Preliminary plan 1,666.			
4849	Kinniyai	Hadjiar Seyatu Mammatu	10 1 0
Preliminary plan 1,671.			
4856	Kinniyai	Hadjiar Seyatu Mammatu	8 2 22
Preliminary plan 1,836.			
5916	Kinniyai	M. M. Segumadar	7 0 18
Preliminary plan 1,837.			
5917	Tampalakamam	K. Suppiramaniam	13 3 23
Preliminary plan 1,908.			
6253	Kappalturai	K. Konamalai	12 1 22
Preliminary plan 2,011.			
6554	Kappalturai	K. Konamalai	2 2 6
Preliminary plan 2,021.			
6599	Kinniyai	Oramen Seynudin	5 3 33
6600	Do.	Sinnampillai Abbas	4 3 6
6601	Do.	do.	0 1 33
Preliminary plan 2,022.			
6608	Kinniyai	Mukamatu Sekumnatar	0 3 25
6609	Do.	do.	5 0 10
6610	Do.	do.	0 0 13

Lot.	Village.	Name of Applicant.	Extent. A. R. P.
Preliminary plan 2,023.			
6611	Kinniyai	Sinnampillai Mukamatumeytin	0 2 8
6612	Do.	do.	0 1 1
6613	Do.	do.	6 3 5
6614	Do.	do.	0 1 31
6615	Do.	do.	1 1 19
Preliminary plan 2,063.			
6785	Kandalkadu	K. Vallipurampillai	7 0 0
Preliminary plan 2,064.			
6788	Kandalkadu	M Suppiramaniam	1 2 26
6789	Do.	do.	2 3 22
Preliminary plan 2,255.			
7553	Kinniyai	Utumalevai Hadjar	13 2 10
7556	Do.	Sekusaipu Katermastan	13 0 11
Preliminary plan 2,258.			
7559	Tampalakamam	Aptulhamitulevai Meytinwawa	8 2 28
7560	Do.	do.	1 2 30
7562	Do.	do.	0 3 14
7563	Do.	do.	18 1 25
Preliminary plan 2,290.			
75711	Kinniyai	M. Kuppapakkir	0 1 17
75712	Do.	do.	4 3 3
75713	Do.	do.	0 0 18
75717	Do.	A. Assanalevvai	1 3 13
75718	Do.	do.	2 2 9
75719	Do.	do.	0 0 18
75720	Do.	Chinnatampi Isa	6 3 7
75721	Do.	Amatlevvai Kamsudin	3 1 16
75723	Do.	Aletampi Mirasa	2 3 31
75724	Do.	A. Assanalevvai	2 3 2
75725	Do.	Chinnatampi Isa	1 1 30
75726	Do.	A. Mukamad Alimsa	4 2 8
75727	Do.	Amat Pakir Assen	4 2 5
75728	Do.	Sekusaibu Ussumanvava	11 2 23
75729	Do.	Aletampi Mirasa	4 1 32
75731	Do.	Seksaipu Ussumansa	5 2 27
75732	Do.	Vappu Seyatu Mammatu	5 2 19
75733	Do.	A. Aptul Rahiman	1 3 39
75734	Do.	do.	9 3 4
75736	Do.	do.	3 1 2
75737	Do.	C. Satakulevvai	4 3 6
75738	Do.	K. V. Chuppiramaniam	10 3 24
75739	Do.	M. Mukamatu Ussen	5 1 32
75740	Do.	Chinnatampi Pakirtampi	0 1 22
75741	Do.	do.	7 3 13
75742	Do.	M. Mammatumeytin	6 3 33
75743	Do.	V. Kartikechu	6 3 37
75744	Do.	Miskinpillai Sassore	5 1 35
75745	Do.	M. Mukammad Ussen	3 2 6
75746	Do.	K. V. Chuppiramaniam	8 3 31
75750	Do.	W. Meytinwawa	2 1 24
75752	Do.	do.	7 0 17
75754	Do.	W. Mukamatu Sultan	5 3 38
Description--Paddy field.			
Preliminary plan 2,294.			
75756	Kinniyai	W. Pichchai and A. Pakirtampi	4 0 36
75777	Do.	do.	0 2 33
Preliminary plan 2,318.			
75940	Kinniyai	Aptulhamitulevvai Meytinwawa	1 3 23
75941	Do.	do.	0 1 35
75942	Do.	do.	0 2 28
Description--Garden.			
Preliminary plan 2,492.			
76667	Kinniya	Kuppayer Velnpillai	0 1 28
76671	Do.	S. Velayuthen	0 0 35
76672	Do.	do.	0 0 29

Lot.	Village.	Name of Applicant.	Extent. A. R. P.
Kaddukulam pattu.			
Claimant--Purchaser.			
Description--Paddy field.			
Preliminary plan 723.			
W 298	Kuchchaveli	K. Vallupurampillai	8 3 24
Preliminary plan 2,058.			
6778	Vippanakulam	Sellattai Rambirala	0 3 12
Trincomalee Town.			
Claimant--Purchaser.			
Description--Paddy field.			
Preliminary plan 1,964.			
6421	Trincomalee	Mayilar Murukesu	6 1 12
Upset price.--Rs. 15 per acre.			

Further information respecting these lands may be obtained from the Surveyor-General, and respecting the conditions of sale from the Assistant Government Agent, Trincomalee.

By His Excellency the Lieut.-Governor's command,
W. T. TAYLOR,
Acting Colonial Secretary.

No. 740, E. P. கொ. சக்ந்திரதார ஆபீசில்,
கொழும்பு, 1899 ம் ஆண்டு ஆனிமீ 27 ந் உ.

1899 ம் ஆண்டு ஆவணிமாதம் 22 ந் திகதி செல்வா ப்க்கிழமை பிறபகல தன ஆபீசில் கீழ் டாகாணத்தூ திரக்கோண்டலை கவந்ணமேந்து உதவி ஏசன்றவர்க ளால இதனமயிற் சொல்லப்படடிருக்கிற முடி கருிய காணித்தூண்டுக்களை, அரசாட்சியாரால உத்தரவுபண ணப்படடிருக்கும் பொருத்தபிரகாரம் ஏலத்திற்கு றி விந்கப்படும்.

காணித்தூண்டுகள், கீழ் டாகாணத்தூ திரக்கோண மலை மலத்திற்கின தம்பளகமம், கடங்கூளம், பட்ட ணப் பகுதியிலிருக்கின்றது.

தம்பகலகம்பயற்று--ஒடுக்குப்பணக் கட்ட த்தவறின காணிகள்.
பிளான இலக்கம் 547.
குறிச்சி--கிணியா.

உரித்தளியின பெயர்--கொள்வனவுகாரண.
விபரம்--வாபல தரை.

இல.	கொள்விக்காரனின் பெயர்.	விசாலம். ஏ. மு. ப.
5380	உ. மகாத்து	14 3 32
பிளான இலக்கம் 615.		

6792	சி. முகமது மெய்தீன்	5 0 8
6815	அ. சாலாதீன்	3 1 2

பிளான இலக்கம் 698.

Y 283	எம். ஆறுமுகம்	0 1 3
-------	---------------	-------

பிளான இலக்கம் 711.

குறிச்சி--கிணையாடி.

8924	சி. வலவிபுரம் பிள்ளை	2 3 31
------	----------------------	--------

பிளான இலக்கம் 1,073.

குறிச்சி--கந்தளாய்.

1130 a	சி. வேலுப்பிள்ளை	85 2 0
1130 b	சுட்டி	78 0 0

இல.	கேள்விக்காரரின் பெயர்.	விலகலம். ஏ. ரூ. ப.	இல.	கேள்விக்காரரின் பெயர்.	விலகலம். அ. ரூ. ப.
1323	பிளான இலக்கம் 1,088. குறிச்சி—கிணியா. கே. வலலிபுரம் பிள்ளையுடம் மறுபேருடம்	14 1 2	75717	ஏ. அசனாலெவவை	1 3 13
3517	பிளான இலக்கம் 1,446. குறிச்சி—தம்பலகமம். வி. கனகசைய	10 2 4	75718	ரூடி	2 2 9
3527	பிளான இலக்கம் 1,450. குறிச்சி—கிணியா. வி. கார்த்திகேசு	3 1 24	75719	ரூடி	0 0 18
3557	பிளான இலக்கம் 1,453. கே. பெரியத்தம்பி	14 3 35	75720	சினனத்தம்பி ஈசா	6 3 7
4849	பிளான இலக்கம் 1,666. கச்சியார் செய்ய துமம்மது	10 1 0	75721	ஆ. காமிசின	3 1 16
4856	பிளான இலக்கம் 1,671. கச்சியார் செய்ய துமம்மது	8 2 22	75723	அ. மீராசா	2 3 31
5916	பிளான இலக்கம் 1,836. எம். எம். சேசுமதார	7 0 18	75724	ஏ. அசனாலெவவை	2 3 2
5917	பிளான இலக்கம் 1,837. குறிச்சி—தம்பலகமம். கே. சுப்பிரமணியம்	13 3 23	75725	சினனத்தம்பி ஈசா	1 1 30
6253	பிளான இலக்கம் 1,908. குறிச்சி—கப்பலதரை. கே. கோணுமலை	12 1 22	75726	ஏ. முகமது ககண்டு ஆலீ மசா	4 2 8
6554	பிளான இலக்கம் 2,011. கே. கோணுமலை	2 2 6	75727	ஆபாததுபககீர் அசன	4 2 5
6599	பிளான இலக்கம் 2,021. குறிச்சி—கிணியா. ம. சேசுமெய்தின	5 3 33	75728	சே. உதுமான்வாவா	11 2 23
6600	சி. அவாசு	4 3 6	75729	அ. மீராசா	4 1 32
6601	பிளான இலக்கம் 2,022. மு. சேசுமதார	0 3 25	75731	சே. உதுமானவாவா	5 2 27
6608	ரூடி	5 0 10	75732	வா. மமமது	5 2 19
6609	ரூடி	0 0 13	75733	ஏ. அப்துல்காதிர்	1 3 39
6610	பிளான இலக்கம் 2,023. சி. முகமதுமெய்தின	0 2 8	75734	ரூடி	9 3 4
6611	ரூடி	0 1 1	75736	ரூடி	3 1 2
6612	ரூடி	6 3 5	75737	சி. சதசாலெவவை	4 3 6
6613	ரூடி	0 1 31	75738	கே. க. சுப்பிரமணியம்	10 3 24
6614	ரூடி	1 1 19	75739	எம். முகமது உசன	5 1 32
6615	பிளான இலக்கம் 2,063. குறிச்சி—கண்டலகாரி. கே. வலலிபுரம்பிள்ளை	7 0 0	75740	சி. பககீரத்தம்பி	0 1 22
6785	பிளான இலக்கம் 2,064. எம். சுப்பிரமணியம்	1 2 26	75741	ரூடி	7 3 13
6788	பிளான இலக்கம் 2,255. குறிச்சி—கிணியா. உதுமாலெவவை கச்சியா	13 2 10	75742	எம். மமமதுமெய்தின	6 3 33
6789	சே. காதா மஸ்தான	13 0 11	75743	வி. கார்த்திகேசு	6 3 37
7553	பிளான இலக்கம் 2,258. குறிச்சி—தம்பலகமம். விவரம்—நெற்றரை.	8 2 28	75744	மிஸ்கினபிள்ளை லாசோர்	5 1 35
7556	பிளான இலக்கம் 2,258. குறிச்சி—தம்பலகமம். விவரம்—நெற்றரை. அ. மெய்தினவாவா	8 2 28	75745	எம். முகமது உசன	3 2 6
7559	ரூடி	1 2 30	75746	கே. விசுப்பிரமணியம்	8 3 31
7560	ரூடி	0 3 14	75750	ய. மெய்தினவாவா	2 1 24
7562	ரூடி	18 1 25	75752	ரூடி	7 0 17
7563	பிளான இலக்கம் 2,290. குறிச்சி—கிணியா. எம். குடபைபககீர்	0 1 17	75754	ய. முகமது சுலுத்தான	5 3 38
75711	ரூடி	4 3 3	75776	பிளான இலக்கம் 2,294. டபிள்யு. பிச்சையுடம் ஏ. பக கீரத்தம்பியுடம்	4 0 36
75712	ரூடி	0 0 18	75777	ரூடி	0 2 33
75713	ரூடி	0 0 18		பிளான இலக்கம் 2,318. குறிச்சி—கிணியா.	1 3 23
				அ. மெய்தினவாவா	0 1 35
				ரூடி	0 1 35
				ரூடி	0 2 28
				பிளான இலக்கம் 2,492. விவரம்—தோட்டத்தரை. சு. வேலுப்பிள்ளை	0 1 28
				ஜே. வேலாயுதன	0 0 35
				ரூடி	0 0 29
				கடிகுளப்பற்று.	
				பிளான இலக்கம் 723. குறிச்சி—குச்சுவெளி. விவரம்—நெற்றரை.	8 3 24
				பிளான இலக்கம் 2,058. குறிச்சி—விற்பனாசுளம்.	0 3 12
				சே. நம்பிராஜை பட்டணத்தரை.	
				பிளான இலக்கம் 1,964. குறிச்சி—திருக்கோணமலை பட்டணம். மயிலா முருகேசு	6 1 12
				பாணிப்புலி—ககரொன மச்சுருபாய 15. இக்காரணிகுளப்பற்றிய மேலகிதப்பரம் அளவைத் கலைவரிடத்திலும் விற்பனவின கொந்திசுகளைப்ப ற்றி திரிக்கோணமலை அரசாட்சியாரின் உதவு ஏசனற பட்டத்திலு மறிந்துகொள்ளலாம்.	
				உபதேசாதிபதி மகோத்தமாவாகனது கட்டலாயடி, டபிள்யு. றீ. நேயிலா, இராசாங்க விசிதரின் வேலைப்பார்ப்பவா.	

No. 741, E. P.

Colonial Secretary's Office,
Colombo, July 4, 1899.

ON Saturday, August 26, 1899, and the following days, the Government Agent for the Eastern Province will put up to auction, at his office at Valaichchenai resthouse, the under-mentioned portions of Crown Land, on the terms authorized by Government:

Preliminary plan 743.—Koralaipattu.

Lot.	Village.	Name of Applicant.	Description.	Extent.			Upset Price per Acre.	
				A.	R.	P.	Rs.	c.
N 306	Oddaimavadi	A. Aliyar (half value land)	Pendukalmadu	1	0	31	10	0
L 307	Do.	P. H. Akamatupodi	Karutulevvaikkudaveli	2	0	27	10	0
				8	0	0 ^a		
R 307	Do.	V. V. Atamkandupodi	Porukkanveli	2	1	37	10	0
				20	2	3 ^a		
9029	Do.	General sale	Kanchanvelippalanchenai	5	1	16	10	0
9030	Do.	do.	do.	2	0	26	10	0
9031	Do.	do.	do.	4	1	27	10	0
9040	Do.	do.	Adampadivaddavan	1	3	4	12	50
9041	Do.	do.	do.	3	1	36	10	0
9042	Do.	do.	Aladikkarachchai	4	0	0	10	0
9043	Do.	do.	do.	4	1	14	12	50
9046	Do.	do.	Adampadivaddavan	4	1	26	10	0
9047	Do.	do.	do.	5	0	21	10	0
9048	Do.	do.	do.	4	3	36	10	0
9049	Do.	do.	do.	4	1	27	10	0
9061	Do.	do.	Panichchaiyadimunmari	8	0	35	10	0
9064	Do.	do.	do.	5	3	8	10	0
9065	Do.	do.	do.	3	1	36	10	0
9066	Do.	do.	do.	2	3	2	10	0
9067	Do.	do.	do.	3	2	21	10	0

Preliminary plan 940.

11611	Oddaimavadi	General sale	Fit for paddy	8	0	12	10	0
11612	Do.	do.	do.	8	3	18	10	0
11613	Do.	do.	do.	10	0	38	10	0
11614	Do.	do.	do.	9	2	23	10	0
11615	Do.	do.	do.	10	1	16	10	0
11616	Do.	do.	do.	12	0	13	10	0
11617	Do.	do.	do.	29	0	27	10	0
11618	Do.	do.	do.	30	0	0	12	50
11619	Do.	do.	do.	65	3	26	10	0
11620	Do.	do.	do.	38	3	24	15	0
11621	Do.	do.	do.	6	2	19	12	50
11622	Do.	do.	do.	27	0	8	10	0
11623	Do.	do.	do.	15	1	5	10	0
11627	Do.	do.	do.	8	0	33	10	0
11628	Do.	do.	do.	25	2	30	10	0
11629	Do.	do.	do.	17	2	32	10	0
11630	Do.	do.	do.	3	3	27	15	0
11630 ¹	Do.	do.	do.	0	1	38	20	0
11631	Do.	do.	do.	17	0	0	12	50
11632	Do.	do.	do.	25	0	23	10	0
11633	Do.	do.	do.	18	3	23	20	0
11635	Do.	do.	do.	15	3	0	10	0
11640	Do.	do.	do.	8	3	38	20	0
11641	Do.	do.	do.	32	3	0	10	0
11642	Do.	do.	do.	14	2	4	10	0
11651	Do.	A. Miresaiva, &c.	do.	2	0	26	C. Q. P.	
11652	Do.	General sale	do.	0	3	0	12	50
11656	Do.	do.	do.	6	2	34	12	50
11657	Do.	do.	do.	6	0	0	12	50
11663	Do.	do.	do.	19	3	4	12	50
11664	Do.	do.	do.	17	0	34	12	50
11665	Do.	do.	do.	6	1	38	10	0
11666	Do.	do.	do.	7	2	18	12	50
11667	Do.	do.	do.	12	1	26	12	50
11668	Do.	do.	do.	14	0	17	12	50
11659	Do.	do.	do.	11	2	16	12	50
11670	Do.	do.	do.	8	1	34	12	50
11672	Do.	do.	do.	2	3	8	12	50
11673	Do.	do.	do.	30	1	18	10	0
11674	Do.	do.	do.	14	1	30	10	0
11675	Do.	do.	do.	7	0	27	10	0
11676	Do.	do.	do.	4	2	7	10	0
11677	Do.	do.	do.	11	1	0	10	0
11678	Do.	do.	do.	14	3	11	10	0
11679	Do.	do.	do.	13	0	37	10	0
11680	Do.	do.	do.	11	3	12	10	0

* Old land.

Lot.	Village.	Name of Applicant.	Description.	Extent.		Upset Price		
				A.	R.	per Acre.		
				P.	Rs.	c.		
11681	Oddaimavadi	General sale	Fit for paddy	18	1	30	10	0
11682	Do.	do.	do.	14	3	2	12	50
11683	Do.	do.	do.	79	1	22	12	50
Preliminary plan 845.								
10055	Oddaimavadi	General sale	Tarisanaiippumi	5	3	27	12	50
10058	Do.	A. Avakker	do.	6	0	8	15	0
10059	Do.	General sale	do.	5	0	18	12	50
10062	Do.	do.	do.	9	3	4	12	50
10063	Do.	do.	do.	5	2	3	12	50
Preliminary plan 2,427								
76363	Murakkoddanchenai	K. Kumaravali	Malayattukkadu	10	2	20	10	0
Preliminary plan 2,468.								
76543	Murakkoddanchenai	S. Katirkamam	Koralankenippumi	0	1	22	20	0
Preliminary plan 2,533.								
76829	Murakkoddanchenai	V. Chempakkuddi	Attankaraikkadu	1	3	9	10	0
Preliminary plan 2,382.								
76153	Koraikallimadu	N. Chellappa	Koraikallimaduppumi	13	1	10	12	50
Preliminary plan 2,306.								
75831	Kiran	K. Kantappan	Vatelkulattuppumi	2	0	33	10	0
75833	Do.	do.	Velugametechenai	14	3	22	10	0
Preliminary plan 2,395.								
76197	Kirau	A. M. Chinnalevvai	Palaiyadiitonakkadu	42	3	13	10	0
76201	Do.	do.	do.	33	2	30	10	0
Preliminary plan 2,425.								
76356	Kiran	N. Tampimuttu	Ilaikkoddumaduppumi	51	2	24	10	0
76357	Do.	do.	Vilankadduppumi	25	1	6	10	0
Preliminary plan 2,429.								
76365	Kiran	N. Tampimuttu	Alakiyanodaippumi	7	0	27	10	0
Preliminary plan 2,433.								
76396	Kiran	K. Palanittampi (default- ter)	Villukkadu	11	0	33	10	0
Preliminary plan 2,303.								
75817	Miravodai	I. Atamvava	Tikkattavaddavanmun- mari	5	0	6	25	0
Preliminary plan 2,309.								
75868	Karuvakkeni	U. Mukammatumeyetin	Chunkankenippumi	0	1	24	10	0
75870	Do.	General sale	do.	0	3	9	10	0
Preliminary plan 2,435								
76399	Miravodai	K. Vairamuttu, Udaiyar	Vammiyadiikkadu	0	3	36	12	50
Preliminary plan 2,507.								
76759	Miravodai	I. Atamvava	Tikkattavaddavan	0	1	23	12	50
Preliminary plan 2,298.								
75791	Oddaimavadi	I. Sinna Aliyar	Mavadikkadu	6	0	0	10	0
Preliminary plan 2,307.								
75835	Oddaimavadi	A. Mirasaivu, &c.	Mavadikkadu	4	2	26	10	0
75838	Do.	I. Miralevvai	Makulankenikkadu	0	2	2	12	50
75839	Do.	do.	do.	0	2	5	12	50
75840	Do.	A. Mukammattutampi	do.	2	2	1	10	0
75843	Miravodai	General sale	Mavadivempuppumi	2	2	32	10	0
75846	Do.	do.	do.	1	1	35	10	0
75849	Do.	A. Mukammattutampi	Chammadodaippumi	0	2	30	12	50
75850	Do.	do.	do.	0	2	21	12	50
75851	Do.	do.	do.	0	0	39	12	50
75852	Do.	V. V. Pakkirtampi, &c.	Karuvakkenikkadu	9	0	0	10	0
75855	Do.	P. H. Akamatulevvai	Chammadodaippumi	4	1	5	10	0
75860	Do.	S. Mirakkanduppodi	Kondaiyankenikkadu	3	2	1	10	0
75861	Do.	General sale	do.	0	0	33	10	0
75863	Do.	L. Avutalkatar	Mavadikkaddu	9	2	15	10	0
Preliminary plan 2,374.								
76114	Oddaimavadi	A. Mirasaivu	Paddiyadiweli	6	0	6	20	0
76114½	Do.	do.	do.	5	1	18	20	0
Preliminary plan 2,439.								
76415	Oddaimavadi	A. Mirasaivu	Kaluvalaippumi	21	1	29	12	50
Preliminary plan 2,510.								
76768	Oddaimavadi	General sale	Koraippulmaduppumi	0	0	38	20	0
Preliminary plan 2,305.								
75825	Kanantanai	N. Awdan, &c.	Kanantanaippumi	4	3	8	10	0
75827	Do.	N. Naithen	do.	0	0	34	10	0

Further information regarding these lands and conditions of sale may be obtained from the Government Agent, Batticaloa.

By His Excellency the Lieut.-Governor's command,

W. T. TAYLOR,
Acting Colonial Secretary.

No. 741, E. P.

கொலோனியல் சர்க்கிடுததார ஆய்சில,
சொழுமபில், 1899 ம ஆண்டு ஆடிம 4 ந வ.

1899 ம ஆண்டு ஆவணிமாதம் 26 ந திசுதியாகிய சனி சிழுவமயிலு பதனைபடுதத நாடகளிமலகீழக்கு மாகாணத்து கவற்றண்டேந்து ஏசனறவாகள வாளைச்சேனை வாடியிய இதனடியிற் சொலலபபடயருகற்ற முடிக்குரிய காணித்துணைகளை, அரசாட்சியாரால் உததாவுபண்ண பபடயருக்கும பொருததப்பிரகாரம் ஏலத ிற்குறி விற்பார.

படம 743—கோறளைப்பற்று.

இட்டலைகை

இல.	சூறிச்சி.	கேள்வக்காரனின் பெயர்.	விபரம்.	அ. ரூ. ப.	ரூ. ச.
N 306	ஒட்டைமாவடி	அ. அலியார	பெண்டுகள்மடு	1 0 31	10 0*
L 307	ரெடி	பொ. த. அகமதுப்போடி	கருதலெவவைகு டா வெளி	2 0 27 8 0 0†	10 0
R 307	ரெடி	வ. வ. ஆதங்கண்டியபோடி	பொறுகணவெளி	2 1 27	10 0
9029	ரெடி	பொதுவிற்பனவு	கஞ்சன்வெளிய பளஞ் சேனை	20 2 3† 5 1 16	10 0
9030	ரெடி	ரெடி	ரெடி	2 0 26	10 0
9031	ரெடி	ரெடி	ரெடி	4 1 27	10 0
9040	ரெடி	ரெடி	அடமடடிவட்டவான்	1 3 4	12 50
9041	ரெடி	ரெடி	ரெடி	3 1 36	10 0
9042	ரெடி	ரெடி	ஆலடிக்கரச்சை	4 0 0	10 0
9043	ரெடி	ரெடி	ரெடி	4 1 14	12 50
9046	ரெடி	ரெடி	அடமடடிவட்டவான்	4 1 26	10 0
9017	ரெடி	ரெடி	ரெடி	5 0 21	10 0
9048	ரெடி	ரெடி	ரெடி	4 3 36	10 0
9049	ரெடி	ரெடி	ரெடி	4 1 27	10 0
9061	ரெடி	ரெடி	பனிச்சையமுனமாரி	8 0 35	10 0
9064	ரெடி	ரெடி	ரெடி	5 3 8	10 0
9065	ரெடி	ரெடி	ரெடி	3 1 36	10 0
9066	ரெடி	ரெடி	ரெடி	2 3 2	10 0
9067	ரெடி	ரெடி	ரெடி	3 2 21	10 0

படம 940.

இல.	சூறிச்சி.	பெயர்.	விபரம்.	அ. ரூ. ப.	ரூ. ச.
11611	ஒட்டைமாவடி	பொதுவிற்பனவு	வேளாணமைக்கேற்ற பூமி	8 0 12	10 0
11612	ரெடி	ரெடி	ரெடி	8 3 18	10 0
11613	ரெடி	ரெடி	ரெடி	10 0 38	10 0
11614	ரெடி	ரெடி	ரெடி	9 2 23	10 0
11615	ரெடி	ரெடி	ரெடி	10 1 16	10 0
11616	ரெடி	ரெடி	ரெடி	12 0 13	10 0
11617	ரெடி	ரெடி	ரெடி	29 0 27	10 0
11618	ரெடி	ரெடி	ரெடி	30 0 0	12 50
11619	ரெடி	ரெடி	ரெடி	65 3 26	10 0
11620	ரெடி	ரெடி	ரெடி	38 3 24	15 0
11621	ரெடி	ரெடி	ரெடி	6 2 19	12 50
11622	ரெடி	ரெடி	ரெடி	27 0 8	10 0
11623	ரெடி	ரெடி	ரெடி	15 1 5	10 0
11627	ரெடி	ரெடி	ரெடி	8 0 33	10 0
11628	ரெடி	ரெடி	ரெடி	25 2 30	10 0
11629	ரெடி	ரெடி	ரெடி	17 2 32	10 0
11630	ரெடி	ரெடி	ரெடி	3 3 27	15 0
11630½	ரெடி	ரெடி	ரெடி	0 1 8	20 0
11631	ரெடி	ரெடி	ரெடி	17 0 0	12 50
11632	ரெடி	ரெடி	ரெடி	25 0 23	10 0
11633	ரெடி	ரெடி	ரெடி	18 3 23	20 0
11635	ரெடி	ரெடி	ரெடி	15 3 0	10 0
11640	ரெடி	ரெடி	ரெடி	8 3 38	20 0
11641	ரெடி	ரெடி	ரெடி	32 3 0	10 0
11642	ரெடி	ரெடி	ரெடி	14 2 4	10 0
11551	ரெடி	அ. மீராசாய்வமமறுபேரும	ரெடி	2 0 26	— *
11652	ரெடி	பொதுவிற்பனவு	ரெடி	0 3 0	12 50
11656	ரெடி	ரெடி	ரெடி	6 2 34	12 50
11637	ரெடி	ரெடி	ரெடி	6 0 0	12 50
11663	ரெடி	ரெடி	ரெடி	19 3 4	12 50
11664	ரெடி	ரெடி	ரெடி	17 0 34	12 50
11665	ரெடி	ரெடி	ரெடி	6 1 38	10 0
11666	ரெடி	ரெடி	ரெடி	7 2 18	12 50
11667	ரெடி	ரெடி	ரெடி	12 1 26	12 50
11668	ரெடி	ரெடி	ரெடி	14 0 17	12 50
11669	ரெடி	ரெடி	ரெடி	11 2 16	12 50
11670	ரெடி	ரெடி	ரெடி	8 1 34	12 50

* அரைவிலை மதிப்பு.

† பரைய பூமி.

இல.	குறிச்சி.	கேள்விகாரனின் பெயர்.	வீபரம்.	இடவிலை ஒரு விசாலம்., கரொனறு.			
				அ. ரூ. ப.	ரூ. ச.	ப.	ச.
11672	ஒட்டைமாவடி	யொதுவிற்பனவு	வேளாண்மைக்கேற்ற பூமி	2	3	8	12 50
11673	ஓடி	ஓடி	ஓடி	30	1	18	10 0
11674	ஓடி	ஓடி	ஓடி	14	1	30	10 0
11675	ஓடி	ஓடி	ஓடி	7	0	27	10 0
11676	ஓடி	ஓடி	ஓடி	4	2	7	10 0
11677	ஓடி	ஓடி	ஓடி	11	1	0	10 0
11678	ஓடி	ஓடி	ஓடி	14	3	11	10 0
11679	ஓடி	ஓடி	ஓடி	13	0	37	10 0
11680	ஓடி	ஓடி	ஓடி	11	3	12	10 0
11681	ஓடி	ஓடி	ஓடி	18	1	30	10 0
11682	ஓடி	ஓடி	ஓடி	14	3	2	12 50
11683	ஓடி	ஓடி	ஓடி	79	1	22	12 50
படம் 845.							
10055	ஒட்டைமாவடி	பொதுவிற்பனவு	தரிசணப்பூமி	5	3	27	12 50
10058	ஓடி	அ. அவக்கர்	ஓடி	6	0	8	15 0
10059	ஓடி	பொதுவிற்பனவு	ஓடி	5	0	18	12 50
10062	ஓடி	ஓடி	ஓடி	9	3	4	12 50
10063	ஓடி	ஓடி	ஓடி	5	2	3	12 50
படம் 2,427.							
76363	முாக்கொட்டான சேனை	க. குமாரவேலு	மலையாத்துக்காடு	10	2	20	10 0
படம் 2,468.							
76543	முாக்கொட்டான சேனை	ச. கதிரவாமன்	கோரலங்கேணிப்பூமி	0	1	22	20 0
படம் 2,533.							
76829	முாக்கொட்டான சேனை	வ. செம்பகரூடி	ஆததாங்கரைக்காடு	1	3	9	10 0
படம் 2,382.							
76153	கோரைக்கலவிமடு	நா. செல்லப்பா	கோரைக்கலவிமடு	13	1	10	12 50
படம் 2,306.							
75831	கிரான	க. கந்தப்பன	வாதக்குளத்தப்பூமி	2	0	33	10 0
75833	ஓடி	ஓடி	வெவிசாமத்துச்சேனை	14	3	22	10 0
படம் 2,395.							
76197	கிரான	அ. ம. சின்னலெவவை	பாலையடித்தோணை காடு	42	3	13	10 0
76201	ஓடி	ஓடி	ஓடி	33	2	30	10 0
படம் 2,425.							
76356	கிரான	நா. தம்பிமுத்து	இலைக்கொட்டுமடுப்பூமி	51	2	24	10 0
76357	ஓடி	ஓடி	விளாங்காட்டுப்பூமி	25	1	6	10 0
படம் 2,429.							
76365	கிரான	நா. தம்பிமுத்து	அளகியனோடைப்பூமி	7	0	27	10 0
படம் 2,433.							
76396	கிரான	க. பளனித்தம்பி (வாயிதா கட்டாதவன்)	விலலுக்காடு	11	0	33	10 0
படம் 2,303.							
75817	முறுவோடை	இ. ஆதமவாவா	திக்கத்தவட்டவான	5	0	6	25 0
படம் 2,309.							
75868	கருவாக்கேணி	உ. முகமது மெய்யகின	சங்கானகேணிப்பூமி	0	1	24	10 0
75870	ஓடி	பொதுவிற்பனவு	ஓடி	0	3	9	10 0
படம் 2,435.							
76399	முறுவோடை	க. வயிரமுத்து உடையார	வமமியடிக்காடு	0	3	36	12 50
படம் 2,507.							
76759	முறுவோடை	இ. ஆதமவாவா	திக்கத்தவட்டவான	0	1	23	12 50
படம் 2,298.							
75791	ஒட்டைமாவடி	இ. சின்ன அலியார	மாவடிக்காடு	6	0	0	10 0
படம் 2,307.							
75835	ஒட்டைமாவடி	அ. மீராசாய்வு	மாவடிக்காடு	4	2	26	10 0
75838	ஓடி	இ. மீராசாய்வு	மகிளங்கேணிக்காடு	0	2	2	12 50
75839	ஓடி	ஓடி	ஓடி	0	2	5	12 50
75840	ஓடி	அ. முகமது தத்தம்பி	ஓடி	2	2	1	10 0
75843	முறுவோடை	பொதுவிற்பனவு	மாவடிவெம்புப்பூமி	2	2	32	10 0
75846	ஓடி	ஓடி	ஓடி	1	1	35	10 0
75849	ஓடி	அ. முகமது தத்தம்பி	செம்மனோடைப்பூமி	0	2	30	12 50
75850	ஓடி	ஓடி	ஓடி	0	2	21	12 50
75851	ஓடி	ஓடி	ஓடி	0	0	39	12 50
75352	ஓடி	வ. வி. பக்கிரீதம்பியும் மறு பேரும	கருவாக்கேணிக்காடு	9	0	0	10 0
75355	ஓடி	பொ. த. அகமதுலெவ்வை	செம்மனோடைப்பூமி	4	1	5	10 0

இல.	குறிச்சி.	கேள்விக்காரரின் பெயர்.	விலரம்.	திட்டவிலை ரக			
				விசாலம்.	கரொன்ற	அ. ரூ. ப.	ரூ. ச.
75860	முருவோடை	சி. மீராக்கண்டுப்போடி	கொண்டையனகேணி ககாடு	3	2	1	10 0
75861	செடி	பொதுவிற்பனை	செடி	0	0	33	10 0
75863	செடி	இ. அல்தலகாதா	மாவடிக்காடு	9	2	15	10 0
		படம் 2,374.					
76114	ஒட்டைமாவடி	அ. மீராசாயவு	பட்டியடிவெளி	6	0	6	20 0
76114½	செடி	செடி	செடி	5	1	18	20 0
		படம் 2,439.					
76415	ஒட்டைமாவடி	அ. மீராசாயவு	களுவலைப்பூமி	21	1	29	12 50
		படம் 2,510.					
76768	ஒட்டைமாவடி	பொதுவிற்பனை	கோரைப்புலம்பூமி	0	0	38	20 0
		படம் 2,305.					
75825	காணந்தலை	ந. அந்தணு மறுபேரும	காணந்தலைப்பூமி	4	3	8	10 0
75827	செடி	ந. அந்தண	செடி	0	0	34	10 0

இக்காணந்தலைப்பற்றிய மேலதனமான விளம்பரங்களையும் விற்பனைக் கொந்தீசுகளைப்பற்றியும் மட்டகளைப்பு அரசாட்சியாரின் ஏசன்றுத்தூர யவாகளிம வினாவியறிந்து கொள்ளலாம்.

உபதேசாதிபதி மகோத்தமரவாகளினது கட்டணியன்படி,
டபிள்ய. ற்றீ. நேயிலா,
இராசாங்க விக்கிரின கேலேபார்ப்பவர்.

No. 742, E. P.

Colonial Secretary's Office,
Colombo, July 4, 1899.

ON Friday, August 25, 1899, and the following days, the Government Agent for the Eastern Province will put up to auction, at his office at Valaichenai Resthouse, the under-mentioned portions of Crown Land, on the terms authorized by Government,

Preliminary plan 1,504.—Koralai pattu.

Lot.	Village.	Name of Applicant.	Description.	Upset Price per Acre.			
				Extent.	A. R. P.	Rs. c.	
3912	Mankeni	K. Chinnatampi	Mullikkudappumi	6	3	20	10 0
3913	Do.	K. Velantan	Kulattuvittalpumi	12	1	3	10 0
3914	Do.	K. Kalikkuddi	Mankenippumi	2	3	6	10 0
		Preliminary plan 1,545.					
4103	Mankeni	U. Kalentar	Tavanaimadukkudappumi	86	3	0	50 0
		Preliminary plan 1,542.					
4097	Manakeni	K. Chinnatampi	Sankiluvilluppumi	12	2	16	15 0
		Preliminary plan 997					
272	Oddaimavadi	General sale	Sudupattinachenai	18	3	35	10 0
		Preliminary plan 1,001.					
284	Oddaimavadi	General sale	Vannankeni	5	3	0	10 0
		Preliminary plan 1,049.					
807	Oddaimavadi	General sale	Manturaiattukkadu	11	2	0	12 50
		Preliminary plan 1,137.					
1797	Oddaimavadi	General sale	Marutadikkdu	4	1	16	12 50
		Preliminary plan 1,683.					
5002	Karuvakkeni	General sale	Karuvakkenikkadu	1	1	3	10 0
		Preliminary plan 1,686.					
5021	Valaichenai	General sale	Mavadivalavu	1	2	32	10 0
5023	Do.	do.	Mavadivempukkadu	0	3	14	10 0
		Preliminary plan 1,794.					
5780	Oddaimavadi	M. Akamatulevvai	Chattanmaduppumi	5	1	11	10 0
5781	Do.	do.	do.	2	1	15	10 0
		Preliminary plan 1,867.					
6101	Oddiamavadi	General sale	Kalladitturaippumi	0	3	32	10 0
6103	Do.	do.	do.	6	2	5	10 0
		Preliminary plan 2,215.					
7432	Oddaimavadi	A. Sakuttampi	Paruttichchenai	0	1	27	12 50
		Preliminary plan 946.					
11783	Oddaimavadi	M. Mukammattulevvai	Fit for garden	0	1	18	30 0
		Preliminary plan 324.					
2116	Miravodai	S. Utumankandu	do.	0	2	9	20 0
		Preliminary plan 614.					
V 207	Miravodai	N. A. Tankamma	Pirampadittivuveli	34	0	18	10 0
W 207	Do.	Notary Kanakasapai	Pirampadittivuveli Ilavicham	9	0	13	10 0
6747	Do.	V. Kattan	Marutankudappumi	21	3	22	10 0
6757	Do.	Ch. Katiravalen	Chalampaiyadittoddam	9	3	22	10 0
6758	Do.	Ch. Kattan	Ranaimaduttoddam	12	0	36	10 0
6759	Do.	V. Velautan	Chotiyamadamunmari	5	1	26	10 0

Lot.	Village.	Name of Applicant.	Description.	Extent. A. R. P.	Upset Price per Acre.	
					Rs.	c.
6765	Miravodai	A. Kantaiyappodi	Vannattimadumunmari	20 1 12	12	50
		Preliminary plan 700.				
8762	Miravodai	General sale	Vammiyadimunmari	7 2 30	10	0
		Preliminary plan 742.				
G 306	Miravodai	A. Attamlevvai	Kuruvippulmunmari	2 3 13	10	0
9025	Do.	General sale	do.	0 3 24	10	0
9026	Do.	do.	do.	4 1 35	10	0
		Preliminary plan 801.				
9696	Miravodai	S. Akamatuppodi (defaulter)	Porukkanvelikkulam	5 0 0	10	0
		Preliminary plan 808.				
Y 306	Miravodai	L. Aptulkatar	Kulattuppumi	0 3 10	10	0
9763	Do.	C. Mirakkanduppodi	Porukkanvelikkulam	10 1 39	15	0
		Preliminary plan 918.				
11226	Miravodai	Mr. S. C. Munro	Pottanaippumi	21 1 17	10	0
11228	Do.	do.	do.	7 1 3	10	0
		Preliminary plan 941.				
11690	Miravodai	General sale	Fit for garden	0 1 14	15	0
11693	Do.	do.	do.	0 2 28	15	0
11708	Oddaimavadi	do.	do.	0 1 17	15	0
		Preliminary plan 943.				
11718	Miravodai	Mukammatuttampi	Fit for paddy	12 2 0	15	0
		Preliminary plan 949.				
11827	Miravodai	P. H. Kanapatippillai	Churippuvaddavan	18 2 32	12	50
11828	Do.	General sale	Churippuvaddavankulam	25 0 35	12	50
		Preliminary plan 1,353.				
3266	Miravodai	S. Katiramalai	Ichchankadu	0 3 33	10	0
		Preliminary plan 1,356.				
3272	Miravodai	M. Yakkub Marakkayer	Karutulevvaikkudavayal	4 3 9	10	0
3273	Do.	K. Kankan	Vannankenikkuda	0 3 4	10	0
3274	Do.	M. U. Aliyar	Tamaraikkenikkadu	3 0 30	10	0
		Preliminary plan 1,371.				
3300	Miravodai	K. Kannippodi	Chotaiyankulattuppumi	13 1 29	12	50
		Preliminary plan 1,397.				
3354	Miravodai	Kantan Velan (claimant)	Half value land	0 2 15	10	0
3355	Do.	Kali Velan	do.	0 2 2	10	0
3357	Do.	K. Kantappen	Palappumi	0 1 0	10	0
		Preliminary plan 1,407.				
3373	Miravodai	K. Kunchikkannappodi	Chotaiyankulattuppumi	7 1 6	12	50
		Preliminary plan 1,421.				
3345	Miravodai	S. Velautan	Tumpalankenikkadu	5 0 15	10	0
		Preliminary plan 1,465.				
3774	Miravodai	P. Karutulevvaippodi and another	Saravanaippodiyamunmari	19 3 38	10	0
3775	Kiran	K. Kannappan	Chadavakkadimunmari	13 0 16	10	0
3779	Do.	V. V. Kanapatippodi	Karaiyakkadimunmari	15 1 20	12	50
		Preliminary plan 1,477.				
3845	Miravodai	P. M. Alittampi	Ampakamadumunmari	16 1 38	10	0
3846	Do.	M. Marimuttu	Ollittavanaikkadu	18 1 25	10	0
		Preliminary plan 1,567.				
4254	Miravodai	K. V. Katiran	Minachchiyadimaduppumi	1 3 34	10	0
4256	Do.	General sale	Sampulamadukkadu	1 2 31	10	0
		Preliminary plan 1,680.				
4980	Karuvakkeni	General sale	Fit for garden	0 2 2	12	50
4985	Miravodai	do.	do.	0 1 5	10	0
		Preliminary plan 699.				
8748	Kiran	General sale	Chotaiyankaddumunmari	12 1 0	10	0
8751	Koraikallimadu	do.	do.	2 0 0	10	0
8754	Do.	do.	do.	3 0 36	12	50
8756	Do.	do.	—	2 0 30	10	0
8758	Do.	do.	—	5 3 15	10	0
8759	Do.	do.	—	2 2 28	10	0
		Preliminary plan 950.				
11831	Kiran	K. Kantapperumal	Mattanadimaduppumi	14 1 32	10	0
		Preliminary plan 1,082.				
1251	Valaichenai	General sale	Karuvakkenikkadu	1 1 10	12	50
1252	Do.	do.	do.	12 1 35	10	0
1253	Do.	do.	do.	0 3 8	12	50
1254	Do.	do.	Chunkankenikkadu	6 2 31	10	0
1255	Do.	do.	Karuvakkenikkadu	2 1 15	12	50
1257	Do.	do.	do.	8 1 32	10	0

Lot.	Village.	Name of Applicant.	Description.	Extent.		Upset Price	
				A.	R. P.	Rs.	¢.
3837	Kiran	Preliminary plan 1,475. T. Arumaipperumal (Claimant)	Puliyadimadukkulattup- pumi	10	3 4	10	0
6955	Kiran	Preliminary plan 2,104. General sale	Visankenikkadu	0	2 29	10	0
7306	Kiran	Preliminary plan 2,188. K. Kantappen	Kinnaiyadivempuppumi	11	2 3	10	0
7518	Kiran	Preliminary plan 2,243. General sale	Vannanmadumunmari	3	3 25	12	50
7520	Do.	do.	do.	0	1 17	12	50
7521	Do.	do.	Vannanmaduppumi	4	3 26	12	50
7522	Do.	do.	do.	0	3 12	12	50
7525	Do.	General sale	Ilaikkoddumaduppumi	11	3 8	12	50
7527	Do.	K. Kantappan (defaulter)	Chinnavilankadu	16	1 0	10	0
7528	Do.	do.	Cholaimadukkadu	8	3 36	10	0
7529	Do.	A. Chittirappodi	do.	13	1 20	10	0
5027	Karuvakkeni	Preliminary plan 1,690. General sale	—	1	1 34	10	0
1331	Chantiveli	Preliminary plan 1,091. General sale	Tona	10	1 3	10	0
3323	Chantiveli	Preliminary plan 1,388. K. Panikkan	Fit for cocoanuts	1	0 6	10	0
3561	Chantiveli	Preliminary plan 1,455. General sale	Fit for cocoanuts	9	2 0	10	0
R 49	Chantiveli	Preliminary plan 1,884. K. Earampan	Garden	0	0 39	12	50
6155	Do.	General sale	Fit for cocoanuts	0	3 37	10	0
6961	Koraikallimadu	Preliminary plan 2,107. General sale	Parankiyanmadukkadu	2	3 28	10	0
6964	Kiran	Preliminary plan 2,108. A. S. Chinnakkodi and one	Pullukkalaivempukkadu	4	1 10	10	0
3426	Murakkoddanchenai	Preliminary plan 1,415. P. H. Chempakkuddi	Vakiranchenai	2	2 14	10	0

Further information regarding these lands and conditions of sale may be obtained from the Government Agent, Batticaloa.

By His Excellency the Lieut.-Governor's command,

W. T. TAYLOR,
Acting Colonial Secretary.

No. 742, E. P.

கொலோனியல் சர்க்கிர் தாரர் ஆபிசில்,
கொழும்பு, 1899 ம் ஆடி மீ 4 ந் உ.

1899 ம் ஆடி மீ 25 ந் தேதியாகிய வெள்ளிக்கிழமை யின்று மதனையடுத்த நாட்களிலும் கிழக்கு மாகாணத்து கவுண்டிமேந்து ஏசுந்றவர்கள் வாளைச்சேனை வாடியில் இசனடியிற் சொல்லப்பட்டிருக்கிற முடிக்கு ரிப்ப காணித்துண்டுகளை, அரசாட்சியாரால் உத்தரவுபண்ணப்பட்டிருக்கும் பொருத்தப் பிரகாரம் ஏலத்திற் கூறி விற்பார்.

படம் 1,504—கோறளைப்பற்று.

தரிப்புவிலை ஏக்
விசாலம், கரொன்றுக்கு

இல.	குறிச்சி.	கேள்விக்காரன் பெயர்.	விவரம்.	அ. ம. ப.	ரூ.	ச.
3912	மாங்கேனி	க. சின்னத்தம்பி	முளளிக்குடாழ்மி	6	3 20	10 0
3913	ஷே	க. வேலாயிதன்	குளத்துவித்தளபூமி	12	1 3	10 0
3914	ஷே	க. காளிக்குடடி	மாங்கேணிப்பூமி	2	3 6	10 0
4103	ஷே	படம் 1,545. உ. கலந்தர்	தவணைமடுகுடாழ்மி	86	3 0	50 0
4097	ஷே	படம் 1,542. க. சின்னத்தம்பி	சாங்கிலுவிவலுபூமி	12	2 16	15 0
272	ஓட்டைமாவடி	படம் 997. பொதுவிற்பனவு	சூடுபத்தினசேனை	18	3 35	10 0
284	ஷே	படம் 1,001. பொதுவிற்பனவு	வண்ணன்கேணி	5	3 0	10 0
807	ஷே	படம் 1,049. பொதுவிற்பனவு	மாந்துறஆற்றுகாடு	11	2 0	12 50
1797	ஷே	படம் 1,137. பொதுவிற்பனவு	மருதடிக்காடு	4	1 16	12 50

இல.	குறிச்சி.	கேள்விக்காரன் பெயர்.	விவரம்.	தரிப்புநிலை ஏக் விசாலம். கரொன்றுக்கு			
				அ.	ஆ.	ப.	சு. ச.
5002	கருவாக்கேணி	படம் 1,683. பொதுவிற்பனவு	கருவாக்கேணிக்காடு	1	1	3	10 0
5021	வாளச்சேனை	படம் 1,686. பொதுவிற்பனவு	மாவடிவளவு	1	2	32	10 0
5023	ஹை	ஹை	மாவடிவெம்புக்காடு	0	3	14	10 0
5780	ஓட்டைமாவடி	படம் 1,794. மு. அகமதுலெவ்வை	சாத்தான்மடுப்பூமி	5	1	11	10 0
5781	ஹை	ஹை	ஹை	2	1	15	10 0
6101	ஹை	படம் 1,867. பொதுவிற்பனவு	கல்லடிதறைப்பூமி	0	3	32	10 0
6103	ஹை	ஹை	ஹை	6	2	5	10 0
7432	ஹை	படம் 2,215. அ. சேகுத்தம்பி	பருத்திச்சேனை	0	1	27	12 50
11783	ஹை	படம் 946. மு. முகம்மதுலெவ்வை	தோட்டச்செய்கைக் கேற்றது	0	1	18	30 0
2116	முறுவோடை	படம் 324. சி. உதுமான் கண்டு	ஹை	0	2	9	20 0
V. 207	ஹை	படம் 614. ந. அ. தங்கம்மா	பிரம்படித்திவ்வெளி	34	0	18	10 0
W. 207	ஹை	கனகசபை நொத்தாரிஸ்	ஹை இலவிசம்	9	0	13	10 0
6747	ஹை	வ. காத்தான்	மருங்குடாப்பூமி	21	3	22	10 0
6757	ஹை	சி. கதிரவேலன்	சாளம்பையடித்தோ ட்டம்	9	3	22	10 0
6758	ஹை	சி. காத்தான்	முனைமடுதோட்டம்	12	0	36	10 0
6759	ஹை	வ. வேலாயிதன்	சோகையனமடு மு ன்மாரி	5	1	26	10 0
6765	ஹை	அ. கந்தையாப்போடி	வண்ணாத்திமடுப்பூமி	20	1	12	12 50
8762	முறுவோடை	படம் 700. பொதுவிற்பனவு	வம்மியடிமுன்மாரி	7	2	30	10 0
G. 306	முறுவோடை	படம் 742. அ. ஆதம்லெவ்வை	குருவிப்புலமுன்மாரி	2	3	10	10 0
9025	ஹை	பொதுவிற்பனவு	ஹை	0	3	24	10 0
9026	ஹை	ஹை	ஹை	4	1	35	10 0
9696	முறுவோடை	படம் 801. சி. அகமதுப்போடி (வாயி தாகட்டாதவர்)	பொருக்கன்வெளிக் குளம்	5	0	0	10 0
Y. 336	ஹை	படம் 808. ஹ. அவுதலகாதர்	குளத்துப்பூமி	0	3	10	10 0
9763	ஹை	சி. மீராக்கண்டுப்போடி	பொருக்கன்வெளி	10	1	39	15 0
11226	முறுவோடை	படம் 913. மனரோத்தரை	பொத்தானைப்பூமி	21	1	17	10 0
11228	ஹை	ஹை	ஹை	7	1	3	10 0
11690	முறுவோடை	படம் 941. பொதுவிற்பனவு	தோட்டச்செய்கைக் கேற்றபூமி	0	1	14	15 0
11693	ஹை	ஹை	ஹை	0	2	28	15 0
11708	ஓட்டைமாவடி	ஹை	ஹை	0	1	17	15 0
11718	முறுவோடை	படம் 943. முகம்மதுத்தம்பி	வேளாண்மச்செய் கைக்கேற்றபூமி	12	2	0	15 0
11827	ஹை	படம் 949. பொ. த. கணவதிப்பிள்ளை	சரிப்புவட்டவான்	18	2	32	12 50
11828	ஹை	பொதுவிற்பனவு	ஹை குளம்	25	0	35	12 50
3266	ஹை	படம் 1,353. ச. கதிர்மலை	ஈச்சங்காடு	0	3	33	10 0
3272	ஹை	படம் 1,356. மீ. யாக்குப்பமரக்காயர்	கருதுலெவ்வை கரு டாயல்	4	3	9	10 0
3273	ஹை	க. கனகன்	வண்ணாச்சேணிக் குடா	0	3	4	10 0

				தரிப்பக்கை எக் விசாலம், கரோன் மச்சு.	
இல.	சுறிச்சி.	சேவ்லிக்காரன் பெயர்.	விலரம்.	அ. மு. ப.	ரூ. ப.
3274	முறையோடை	மு. உ. அலியார் படம் 1,371.	தாமசுரக்கேணிக்காடு	3 0 30	10 0
3300	றெ	க. கண்ணப்பாடி படம் 1,397.	சோதையனருளத்த டபூமி	13 1 29	12 50
3354	றெ	கந்தன்வேலன் (உரித்தாளர்)	அரைவகைபிப்பூமி	0 2 15	10 0
3355	றெ	காள் வேலன் (உரித்தாளர்)	றெ	0 2 2	10 0
3357	றெ	க. கந்தப்பன் படம் 1,407.	பள்ளப்பூமி	0 1 0	10 0
3373	முறையோடை	க. குஞ்சிக்கண்ணப்போடி படம் 1,421.	சோதையனருளத் தப்பூமி	7 1 6	12 50
3345	றெ	ச. வேலாயிதன் படம் 1,465.	தம்பாலங்கேணிக் காடு	5 0 15	10 0
3774	றெ	ப. கருதலெவ்வப்போடி	சரவணப்போடியா முனமாரி	19 3 38	10 0
3775	கிரான	க. கண்ணப்பன்	சூடவேக்கடிமுன மாரி	13 0 16	10 0
3779	றெ	வ. வி. கணவதிப்பிள்ளை படம் 1,477.	கரையாக்கடிமுன மாரி	15 1 20	12 50
3845	முறையோடை	ப. மு. அலித்தம்பி	அம்பகமடுமுனமாரி	16 1 38	10 0
3846	றெ	மு. மாரிமுத்து படம் 1,567.	ஞல்லித்தலைக்காடு	18 1 25	10 0
4254	றெ	ச. கதிரன்	மீனாச்சியடிமடுப்பூமி	1 3 34	10 0
4256	றெ	பொதுவிற்பனவு படம் 1,680.	சபபுலாமடுக்காடு	1 2 31	10 0
4980	கருவாக்கேணி	பொதுவிற்பனவு	தோட்டச்செய்கைக் கேற்றத	0 2 2	12 50
4985	முறையோடை	றெ படம் 699.	றெ	0 1 5	10 0
8748	கிரான	பொதுவிற்பனவு	—	12 0 0	10 0
8751	கோரைகல்விமடு	றெ	சோதையனகாட்டு முனமாரி	2 0 0	10 0
8754	றெ	றெ	றெ	3 0 36	12 50
8756	றெ	றெ	—	2 0 30	10 0
8758	றெ	றெ	—	5 3 15	10 0
8759	றெ	றெ	—	2 2 28	10 0
11831	கிரான்	க. கந்தப்பெருமாள் படம் 950.	மாத்தாண்டிமபூமி	14 1 32	10 0
1251	வாளச்சேனை	பொதுவிற்பனவு படம் 1,082.	கருவாக்கேணிக்காடு	1 1 10	12 50
1252	றெ	றெ	றெ	12 1 35	10 0
1253	றெ	றெ	றெ	0 3 8	12 50
1254	றெ	றெ	சங்கானகேணிக்காடு	6 2 31	10 0
1255	றெ	றெ	கருவாக்கேணிக்காடு	2 1 15	12 50
1257	றெ	றெ	றெ	8 1 32	10 0
3837	கிரான்	படம் 1,475. தொ. அருகமப்பெருமாள் (உருத்தாளன்)	புளியடி மடுக்குளத் தடபூமி	10 3 4	10 0
6955	கிரான்	படம் 2,104. பொதுவிற்பனவு	விசனசேணிக்காடு	0 2 29	10 0
7306	கிரான	படம் 2,188. க. கந்தப்பன்	கிண்ணையடி வெம்புப் பூமி	11 2 3	10 0
7518	கிரான்	படம் 2,243. பொதுவிற்பனவு	வண்ணன்மடு முன மாரி	3 3 25	12 50
7520	றெ	றெ	றெ பூமி	0 1 17	12 50
7521	றெ	றெ	றெ	4 3 26	12 50
7522	றெ	றெ	றெ	0 3 12	12 50

இல.	குறிச்சி.	கேள்விக்காரன் பெயர்.	விலரம்.	தரிப்புவிலை ஏக்	
				விராலம்.	கரொன்மக்கு
				அ. ரூ. ப.	ரூ. ச.
7525	கிரான்	பொதுவிற்பனவு	இலைக்காடமேழிப் பூமி	11 3 8	12 50
7527	ஹெ	க. சந்தப்பன் (வாயிதா கட டாதவன்)	சின்னவிளாங்காடு	16 1 0	10 0
7528	ஹெ	ஹெ	சோலைமடுக்காடு	8 3 36	10 0
7529	ஹெ	அ. சித்திரப்போடி	ஹெ	13 1 20	10 0
5027	கருவாக்சேணி	படம் 1,690. பொதுவிற்பனவு	—	1 1 34	10 0
1331	சந்திவெளி	படம் 1,091. பொதுவிற்பனவு	தோணு	10 1 3	10 0
3323	ஹெ	படம் 1,388. க. பணிக்கன்	தென்னம்பிள்ளைக் கேற்றது	1 0 6	10 0
3561	சந்திவெளி	படம் 1,455. பொதுவிற்பனவு	தென்னம்பிள்ளைக் கேற்றது	9 2 0	10 0
R 49 6155	சந்திவெளி ஹெ	படம் 1,884. க. ஏரம்பன் பொதுவிற்பனவு	தோட்டம் தென்னம்பிள்ளைக் கேற்றது	0 0 39 0 3 37	12 50 10 0
6961	கோரைகலலிமடு	படம் 2,107. பொதுவிற்பனவு	பாங்கியன்மடுக்காடு	2 3 28	10 0
6964	கிரான்	படம் 2,108. அ. சின்னக்கொடி	புலலுக்காலை வெம்புக் காடு	4 1 10	10 0
3426	முரக்கொட்டான் சேனை	படம் 1,415. பொ. ச. செம்பக்குடி	வகுறனசேனை	2 2 14	10 0

இக்காணிகளைப்பற்றிய மேலதனமான விளம்பரங்களையும் விற்பனவின் கொந்தீசுகளைப்பற்றியும் மட்டக் களப்பு அரசாட்சி எசன் துத்துரை யவர்களிடம் வினாவி யறிந்துகொள்ளலாம்.

உபதேசாதிபதி மகோத்தமரவர்களினது கட்டளையின்படி,

டபிள்யூ. ஸ்ரீ. நேய்லர்,

இராசாங்க லிகிதரினது வேலைபார்ப்பவர்.

No. 743, E.P.

Colonial Secretary's Office,
Colombo, July 4, 1899.

ON Wednesday, August 23, 1899, and the following days, the Government Agent for the Eastern Province will put up to auction, at his office at Katiraveli Resthouse, the under-mentioned portions of Crown Land, on the terms authorized by Government.

Preliminary plan 1,540.—Koralaipattu.

Lot.	Village.	Name of Applicant.	Description.	Extent.		Upset Price per Acre.
				A.	R. P.	
				Rs.	c.	
4095	Katiraveli	K. Palipodi and M. Perumal	Kattavarayantenappumi	0	2 34	10 0
4098	Katiraveli	V. Chinnakkuddi	Jungle	6	1 3	10 0
6007	Katiraveli	P. H. Nanamuttu (defaulter)	Amandanaveli	18	3 0	12 50
7384	Katiraveli	Paramer Kantaiya	Kallattukkadu	3	0 6	10 0
7385	Do.	do.	do.	1	0 19	10 0
7386	Do.	do.	do.	3	1 20	10 0
76071	Vakarai	N. Chinittampi	Tobacco garden	1	2 7	12 50
76104	Vakarai	N. Chinittampi	Punnaikkadu	13	1 33	10 0
76105	Do.	do.	do.	7	1 1	10 0
4087	Panichchankeni	S. Chinimammatu	Nallatannippalaiyadi	31	2 1	50 0

Lot.	Village.	Name of Applicant.	Description.	Extent. A. R. P.	Upset Price per Acre. Rs. c.
4105	Panichchankeni	K. Kantappan	Preliminary plan 1,547. Taddumunaikkadu	20 2 30	50 0
4106	Panichchankeni	K. P. Kenkaimutali	Preliminary plan 1:548. Old field	5 1 19	C. Q. P.

Further information regarding these lands and conditions of sale may be obtained from the Government Agent, Batticaloa.

By His Excellency the Lieut.-Governor's command,
W. T. TAYLOR,
Acting Colonial Secretary.

No. 743, E. F.

கொலோனியல் சர்க்கிள்தார் ஆபீசில்,
கொழும்பில், 1899 ம் ஆண்டு ஆடிமீ 4 ந் உ.

1899 ம் ஆண்டு ஆவணிமாதம் 23 ந் திகதியாகிய புதன்செழுவையிலு மசீமையடுத்த நாடகளிலும் சசிர வெளிவாயில் கிழக்கே மாநாணத்து சவற்ணமேந்து ஏசுன்றவாகள் இதனடியிற சொல்லப்படருககற் முயக சூரிய காணத்தூண்களை, அரசாட்சியாரால உததரவுபண்ணப்படருககும் பொருத்தப்பிரகாரம் ஏலத்தற் கூறி வற்பார.

படம் 1,540—கோறனைப்பற்று.

தரிப்புக்கலை ஏகக

வீசாலம். ரொற்றுக்கு.

தண்டு.	குறிச்சி.	கேனவிக்காரனின் பெயர்.	வ்வரம்.	ஏ. ரூ. ப.	ரூ. ச.
4095	கதிரவெளி	க. பாவிப்போடியும் மறுபேரும்	காததவராயனபூமி	0 2 34	10 0
4098	ஓடி	வ. சினனக்குடடி	காடு	6 1 3	10 0*
6007	ஓடி	பொ. ச. ஞானமுத்தூ (வாய்தா ஓக்காதவா)	அமந்தனுவெளி	18 3 0	12 50
7384	ஓடி	பரமா கந்தையா	கலலாற்றுக்காடு	3 0 6	10 0
7385	ஓடி	ஓடி	ஓடி	1 0 19	10 0
7386	ஓடி	ஓடி	ஓடி	3 1 20	10 0.
76071	வாகரை	நா. சீனித்தம்பி	புகையிலைத்தோட்டம்	1 2 7	12 50
76104	ஓடி	நா. சீனித்தம்பி	புண்ணைக்காடு	13 1 33	10 0
76105	ஓடி	ஓடி	ஓடி	7 1 1	10 0
4087	பனிச்சங்கேணி	சீ. சீனிமமமது	நல்லதண்ணீர்பாலை யடி	31 2 1	50 0
4105	ஓடி	க. கந்தப்பன்	தட்டுமுனைக்காடு	20 2 30	50 0
4106	ஓடி	க. ப. கெங்கைமுத்தவி	வயல	5 1 19	ஆட்சிப்பூமி

இ காணிக்களைப்பற்றிய மேலசனமான விளம்பரங்களையும் விற்பனைகளைப்பற்றியும் மட்டக்களப்பு அரசாட்சியின ஏசுன்றுத்துரை யவாகளிடம் வினாவியறிந்துகொள்ளலாம்.

உபதேசாதிபதி மகோத்தார அவர்களினது கட்டளையின்படி,

டபிள்யூ. ரீ. நேயிலா,

இராசாங்க விதிதான் வேலைபாபவா.

LAND SALES IN THE PROVINCE OF UVA.

No. 339, P. OF U.

Colonial Secretary's Office,
Colombo, July 7, 1899.

ON Thursday, August 24, 1899, at 1 P.M., the Government Agent for the Province of Uva will put up to auction, at the Welimada resthouse, the under-mentioned portions of Crown land (previously advertised for sale, but not sold) on the terms authorized by Government.

Nineteen allotments of land situated in the Udakinda division of the Badulla District of the Province of Uva.

Preliminary plan, 1,351.

Lot.	Village.	Name of Applicant.	Description.	Extent A. R. P.	Upset Price per Acre. Rs.
4833	Wilson's Bungalow	For general sale	Scrub and patana	2 2 20	10
4834	Do.	do.	do.	2 1 25	10
4836	Do.	do.	do.	1 2 7	10

Lot.	Village.	Name of Applicant.	Description.	Extent A. R. P.	Upset Price per Acre. Rs.
Preliminary plan 608.					
2480	Hapugolla	For general sale	Scrubby grass	1 2 16	10
2481	Do.	do.	do.	1 3 25	10
2482	Do.	do.	do.	1 0 33	10
2483	Do.	do.	do.	4 2 29	10
Preliminary plan 602.					
2470	Palliawella	For general sale	Grass	5 3 25	10
Preliminary plan 1,352.					
4837	Arabedda	For general sale	Patana and scrub	4 0 19	10
4838	Do.	do.	do.	3 2 12	10
4839	Do.	do.	do.	3 1 34	10
Preliminary plan 1,353.					
4840	Kandatte in Udapalata of Udukinda	For general sale	Patana and scrub	1 0 20	10
4841	Do.	do.	do.	1 1 22	10
4842	Do.	do.	do.	1 0 28	10
Preliminary plan 336.					
1815	Palogama	For general sale	Crown grass land	1 1 24	10
Preliminary plan 137.					
381	Obadaella	For general sale	Patana	1 0 37	10
Preliminary plan 145.					
400	Puhulpala	For general sale	Abandoned coffee garden	1 3 34	10
Preliminary plan 3,231.					
9120	Mirahawatta	For general sale	Coffee and patana	7 1 15	10
9121	Do.	do.	Patana and a hut	3 0 31	10

Further information regarding these lands may be obtained from the Surveyor-General, and regarding conditions of sale from the Government Agent, Province of Uva.

By His Excellency the Lieut.-Governor's command,
W. T. TAYLOR,
Acting Colonial Secretary.

No. 339, P. OF U.

විෂි 1899 ක්වූ ජූලි මස 5 වෙනි දින කොලඹ
මහසෞඛ්‍යාචාර්ය උන්‍යාන්‍යේ කන්තෝරුවේදීය.

ඉදිකළ කොටුකඩ වෙහෙර ඒජන්ත උන්‍යාන්‍යේ විසින් මෙහි පහත සඳහන් වෙන ආණ්ඩුව සන්තක ඉඩම් ආණ්ඩුවේ නියෝගවල ප්‍රකාරයට විෂි 1899 ක්වූ අනෝස්තු මස 24 වෙනි දින වූ බැඳීම් පත්‍රය පස්වරු 10 වැනිදින තානාසමේ එකවිටක් විකිණීමට ප්‍රසිද්ධ කරනොහැක්කේ බැවින් නැවත වෙන් දේශීය විකුණුමට යෙදෙනවා ඇත.

උඩ දිසාවේ බදුම් පලාතේ උඩුකිඳ කොට්ඨාසයේ පිහිටා තිබෙන බිම්කැබලි 19ක්.

සිතියම 1,351.

අක්කර.

නො.	නම.	ඉල්ලීමකාරයා.	අන්දම.	මහත. යක මිල.	අ. රු. ප. රු.
4833	විල්ලසන් බන්ගලාව මොහොත් පාඨම	විකිණීමට	ලපටිකැලේ සහ පහන	2 2 20	10
4834	එම	එම	එම	2 1 25	10
4836	එම	එම	එම	1 2 7	10
සිතියම 608.					
2480	හපුගොල්ලේ	විකිණීමට	තනබිම	1 2 16	10
2481	එම	එම	එම	1 3 25	10
2482	එම	එම	එම	1 0 33	10
2483	එම	එම	එම	4 2 29	10
සිතියම 602.					
2470	පල්ලේවෙල	විකිණීමට	තනකොලසහිත. බිම	5 3 25	10
සිතියම 1,352.					
4837	ආරබද්ද	විකිණීමට	ලපටිකැලේ සහ පහන	4 0 19	10
4838	එම	එම	එම	3 2 12	10
4839	එම	එම	එම	3 1 34	10
සිතියම 1,353.					
4840	උඩුකිඳ උඩපලාතෙ කැදුන්හෙගම	විකිණීමට	එම	1 0 20	10
4841	එම	එම	එම	1 1 22	10
4842	එම	එම	එම	1 0 28	10
සිතියම 336.					
1815	පලගම	කිණීමට	රජසන්තක තනබිම	1 1 24	10
සිතියම 137.					
381	මබඩඇල්ල	විකිණීමට	පහන	1 0 37	10

எண்ணியிருக்கிறா என்பதை 7 ம் பிரிவினப்படி வேண்டிய பிரகாரம் நான் இசைக்கொண்டு பிரசித்தமாய் விளம்பரஞ்செய்கிறேன்.

மேற்கறித்த காணிக்கு உரித்துப்பேசுகின்ற சகலரும் தர்மாக அல்லது அவரவருடைய காரியாரா மூலமாய் 1899 ம் ஆண்டு ஆவணியாசம் 2 ன் திதியிலன்று 1 மணிக்கு கொழும்பு கச்சேரியில எழுன்பாக வெளிப்படும் தத்தமக்கு அக்காணியிலுள்ள உடந்தைகளினது தனையையும் அவ்வடந்தைகளுக்காய்த் தாம் சாதிக்கும் உரித்துகளின் தொகையையும் விவரங்களையும் சொல்லுமபடி இத்தலை அவர்களிடத்திற் கேட்டுக்கொள்ளப்படுகின்றது.

கொழும்பு கச்சேரி,
1899 ம் ஆண்டு ஆடி மீ 3 ன் உ.

ஜோர்ஜ் எம். பவுளர்,
அரசாட்சி ஏசுநிறின் வேலைபார்ப்பவர்.

HAVING been duly directed by the Governor, with the advice of the Executive Council, acting under the provisions of "The Land Acquisition Ordinance of 1876," section 6, to take order for the acquisition of the following land, required for a public purpose, namely, for a well for the camp of observation at Ragama, to wit:—

Preliminary plan 10,686. Village--Ragama.

Lot.	Name of Land.	Description.	Name of Claimant.	Extent. A. R. P.
F 752	Pahaladigapotakumbura	Paddy	E. P. Zoysa	0 0 8

I hereby give public notice, as required by section 7, that the Government proposes to take possession of the land.

All persons interested in the aforesaid land are hereby required to appear personally or by agent before me at the Colombo Kachcheri on August 2, 1899, at 1 o'clock P.M., and to state the nature of their respective interests in the land, and the amount and particulars of their claims to compensation for such interests.

The Kachcheri,
Colombo, July 3, 1899.

GEORGE M. FOWLER,
Acting Government Agent.

1876 ன் ஆண்டு ஏப்ரல் 15 தேதி நடைமுறை செய்து கொடுத்திருக்கிற 3 ம் பிரிவினப்படி வேண்டிய பிரகாரம் நான் இசைக்கொண்டு பிரசித்தமாய் விளம்பரஞ்செய்கிறேன். மேற்கறித்த காணிக்கு உரித்துப்பேசுகின்ற சகலரும் தர்மாக அல்லது அவரவருடைய காரியாரா மூலமாய் 1899 ம் ஆண்டு ஆவணியாசம் 2 ன் திதியிலன்று 1 மணிக்கு கொழும்பு கச்சேரியில எழுன்பாக வெளிப்படும் தத்தமக்கு அக்காணியிலுள்ள உடந்தைகளினது தனையையும் அவ்வடந்தைகளுக்காய்த் தாம் சாதிக்கும் உரித்துகளின் தொகையையும் விவரங்களையும் சொல்லுமபடி இத்தலை அவர்களிடத்திற் கேட்டுக்கொள்ளப்படுகின்றது.

சீயிசம் 10,686. கை—கை.

கை.	கைக்காலம்.	ஏன்.	ஏன்.	கை.
F 752	பகலடிபொதகம்புற	கைக்காலம்	சீ. பி. சோபிசா	0 0 8

மேற்கறித்த காணிக்கு உரித்துப்பேசுகின்ற சகலரும் தர்மாக அல்லது அவரவருடைய காரியாரா மூலமாய் 1899 ம் ஆண்டு ஆவணியாசம் 2 ன் திதியிலன்று 1 மணிக்கு கொழும்பு கச்சேரியில எழுன்பாக வெளிப்படும் தத்தமக்கு அக்காணியிலுள்ள உடந்தைகளினது தனையையும் அவ்வடந்தைகளுக்காய்த் தாம் சாதிக்கும் உரித்துகளின் தொகையையும் விவரங்களையும் சொல்லுமபடி இத்தலை அவர்களிடத்திற் கேட்டுக்கொள்ளப்படுகின்றது.

மேற்கறித்த காணிக்கு உரித்துப்பேசுகின்ற சகலரும் தர்மாக அல்லது அவரவருடைய காரியாரா மூலமாய் 1899 ம் ஆண்டு ஆவணியாசம் 2 ன் திதியிலன்று 1 மணிக்கு கொழும்பு கச்சேரியில எழுன்பாக வெளிப்படும் தத்தமக்கு அக்காணியிலுள்ள உடந்தைகளினது தனையையும் அவ்வடந்தைகளுக்காய்த் தாம் சாதிக்கும் உரித்துகளின் தொகையையும் விவரங்களையும் சொல்லுமபடி இத்தலை அவர்களிடத்திற் கேட்டுக்கொள்ளப்படுகின்றது.

1899 ன் ஆண்டு ஆடி மீ 3 ன் உ.

ஜோர்ஜ் எம். பவுளர்,
அரசாட்சி ஏசுநிறின் வேலைபார்ப்பவர்.

1876 ம் ஆண்டு ஏப்ரல் 15 தேதி நடைமுறை செய்து கொடுத்திருக்கிற 3 ம் பிரிவினப்படி வேண்டிய பிரகாரம் நான் இசைக்கொண்டு பிரசித்தமாய் விளம்பரஞ்செய்கிறேன். மேற்கறித்த காணிக்கு உரித்துப்பேசுகின்ற சகலரும் தர்மாக அல்லது அவரவருடைய காரியாரா மூலமாய் 1899 ம் ஆண்டு ஆவணியாசம் 2 ன் திதியிலன்று 1 மணிக்கு கொழும்பு கச்சேரியில எழுன்பாக வெளிப்படும் தத்தமக்கு அக்காணியிலுள்ள உடந்தைகளினது தனையையும் அவ்வடந்தைகளுக்காய்த் தாம் சாதிக்கும் உரித்துகளின் தொகையையும் விவரங்களையும் சொல்லுமபடி இத்தலை அவர்களிடத்திற் கேட்டுக்கொள்ளப்படுகின்றது.

பிரதமப்படத்து இலக்கம் 10,686. குறிச்சி—கூகம்.

கை.	கைக்காலம்.	ஏன்.	ஏன்.	கை.
F 752	பகலடிபொதகம்புற	கைக்காலம்	இ. பி. சோபிசா	0 0 8

மேற்கறித்த காணிக்கு உரித்துப்பேசுகின்ற சகலரும் தர்மாக அல்லது அவரவருடைய காரியாரா மூலமாய் 1899 ம் ஆண்டு ஆவணியாசம் 2 ன் திதியிலன்று 1 மணிக்கு கொழும்பு கச்சேரியில எழுன்பாக வெளிப்படும் தத்தமக்கு அக்காணியிலுள்ள உடந்தைகளினது தனையையும் அவ்வடந்தைகளுக்காய்த் தாம் சாதிக்கும் உரித்துகளின் தொகையையும் விவரங்களையும் சொல்லுமபடி இத்தலை அவர்களிடத்திற் கேட்டுக்கொள்ளப்படுகின்றது.

1899 ம் ஆண்டு ஆடி மீ 3 ன் உ.

ஜோர்ஜ் எம். பவுளர்,
அரசாட்சி ஏசுநிறின் வேலைபார்ப்பவர்.

HAVING been duly directed by the Governor, with the advice of the Executive Council, acting under the provisions of "The Land Acquisition Ordinance of 1876," section 6, to take order for the acquisition of the following land, required for a public purpose, namely, for a latrine for the Matale court-house, to wit:—

Preliminary plan 4,816. Village—Dodandeniya.

Lot.	Name of Land.	Description.	Name of Claimant.	Extent.		
				A.	R.	P.
P 808	Dodandeniyausavialangawatta	Garden	Mena Thana Muna Muthappa Chetty	0	0	1.62
Q 808	Do.	do.	do.	0	0	2.18
Q 808½	Do.	do.	do.	0	0	0.06

I hereby give public notice, as required by section 7, that the Government proposes to take possession of the land. All persons interested in the aforesaid land are hereby required to appear personally or by agent before me at Matale Kachcheri, on August 23, 1899, at 1 o'clock, and to state the nature of their respective interests in the lands, and the amount and particulars of their claims to compensation for such interests.

Matale Kachcheri,
July 5, 1899.

G. SAXTON,
Assistant Government Agent.

1876 ක්ව අවුරුද්දේ කොමර 3 වේ ආඥාවලින් හත්වෙනි වැන්නේ ප්‍රකාරයට ආණ්ඩුවේ කටයුතු කට, එනම්:—මාතලේ උසාවියට වැසිකිලියක් ගොඩනගන පිණිස මෙහි පහත සඳහන්වන ඉඩම් ලබා ගැනීම සඳහා ක්‍රියාකරණ පිණිස "වර්ෂ 1876 දේ ඉඩම් ලබාගැනීමේ ආඥාවලින්" හවෙනි කාණ්ඩයේ කර තිබෙන පංචාර්ථවලට ප්‍රකාරයට කාරකවත්තිසභාවේ මතයන්ගේ ඇතුළු උතුරු වනවත්තේගෙන් නිසිආකාර වට අණලිය තිබේ, එ ඉඩමකම්:—

සිතියම 4,816. ගම—දෙඩන්දෙණිය.

නො.	ඉඩමේ නම.	අන්දම.	අයිතියක කියත්තා.	මහත.		
				අ.	රු.	ප.
P 805	දෙඩන්දෙණියේ උසාවිය ලග වත්ත	වත්ත	මීනා මානා මුනා මුත්තප්ප හෙව්ව්	0	0	1.62
Q 808	එම	එම	එම	0	0	2.18
Q 808½	එම	එම	එම	0	0	0.06

එබැවින් ඉඩම් අයිතිකර ගැනීමට ආණ්ඩුවේ කල්පනාව තිබෙන බව පොදුජනයාට දැනගැනීම සඳහා හත් වෙනි වගන්තියේ මිනුමකර තිබෙන හැරියට මෙයින් දැනුම් දෙමි.

ඉහත කී ඉඩම්වලට අයිතිවාසිකම් ඇත්තාවූ සැමදෙනම තවුන්ම නොහොත් තවුන් වෙනුවට ක්‍රියාකරණ අය වර්ෂ 1899 ක්ව අගෝස්තු මස 23 වෙනි දින එකේ කනියමට මාතලේ කවිවෙරියේදී මා ඉදිරිපිටට පැමිණ එ කොසි අන්දමේ අයිතිවාසිකම් කියා කියාසිටින්නට මිනුමා සහ මෙම ඉඩම් වෙනුවට ඉල්ලාසිටින මුදල් ගණි තත් ඊට ඇත්තාවූ තවුන්ගේ අයිතිකමේ තොරතුරු කියාසිටින්නට මිනුමා මෙයින් දැනගත යුතුයි.

වර්ෂ 1899 ක්ව ජූලි මස 5 වෙනි දින
මාතලේ කවිවෙරියේදීය.

ජී. සැක්ස්ටන්,
ආණ්ඩුවේ උපදේශක වමහ.

1876 ම ඉංග්‍රීසි-ක්‍රි. 3 ම ඉලක්ක සඳහා 7 ම පිරිවිණ ප්‍රකාරයට මාත්තලේ කොට්ටේ වර්ෂ 1876 දේ ඉඩම් ලබාගැනීමේ ආඥාවලින් හවෙනි කාණ්ඩයේ කර තිබෙන පංචාර්ථවලට ප්‍රකාරයට කාරකවත්තිසභාවේ මතයන්ගේ ඇතුළු උතුරු වනවත්තේගෙන් නිසිආකාර වට අණලිය තිබේ, එ ඉඩමකම්:—

පිරමපදක්කු ඉලක්ක 4,816. ශ්‍රී ලංකාව—මොදන්තනියා.

නං.	කාර්ණියන පොදු.	විවරය.	උරුමකරුගේ නම.	විෂාලය.		
				අ.	රු.	ප.
P 808	මොදන්තනියා උසාවියකට වත්ත	මොදන්තනියා	මී. ජ. ජ. මුත්තප්පසෙයි	0	0	1.62
Q 808	එම	එම	එම	0	0	2.18
Q 808½	එම	එම	එම	0	0	0.06

මෙම ඉඩම්වලට අයිතිවාසිකම් ඇත්තාවූ සැමදෙනම තවුන්ම නොහොත් තවුන් වෙනුවට ක්‍රියාකරණ අය වර්ෂ 1899 ක්ව අගෝස්තු මස 23 වෙනි දින එකේ කනියමට මාතලේ කවිවෙරියේදී මා ඉදිරිපිටට පැමිණ එ කොසි අන්දමේ අයිතිවාසිකම් කියා කියාසිටින්නට මිනුමා සහ මෙම ඉඩම් වෙනුවට ඉල්ලාසිටින මුදල් ගණි තත් ඊට ඇත්තාවූ තවුන්ගේ අයිතිකමේ තොරතුරු කියාසිටින්නට මිනුමා මෙයින් දැනගත යුතුයි.

මෙහි සඳහන් කාර්ණියන පොදු උසාවියකට වත්ත සඳහා 7 ම පිරිවිණ ප්‍රකාරයට මාත්තලේ කොට්ටේ වර්ෂ 1876 දේ ඉඩම් ලබාගැනීමේ ආඥාවලින් හවෙනි කාණ්ඩයේ කර තිබෙන පංචාර්ථවලට ප්‍රකාරයට කාරකවත්තිසභාවේ මතයන්ගේ ඇතුළු උතුරු වනවත්තේගෙන් නිසිආකාර වට අණලිය තිබේ, එ ඉඩමකම්:—

මාත්තලේ කවිවෙරියේදී,
1899 ම ඉංග්‍රීසි ජූලි මස 5 වන දින.

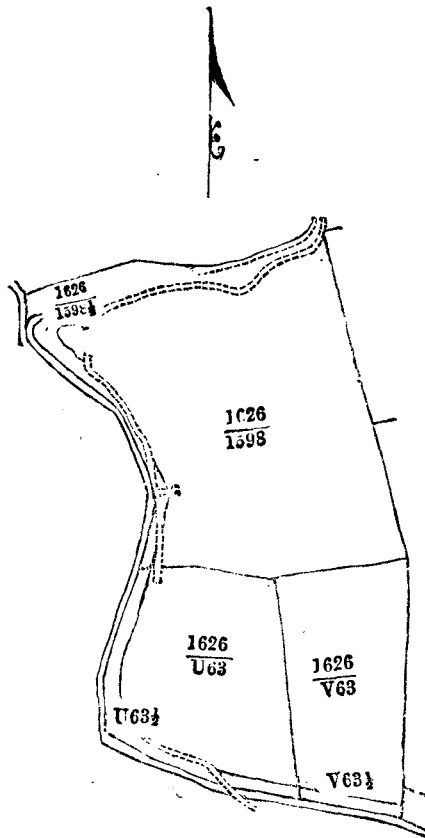
ජී. සැක්ස්ටන්,
උපදේශක වමහ.

NOTICES UNDER THE WASTE LANDS ORDINANCES.

[Order under Section 4 of Ordinance No. 1 of 1897.]

In the matter of the land commonly called or known as Boraluketiyehena *alias* Bulatwelagehena, situate in the village of Bambarenda in the Wellaboda pattuwa of the Matara District, in the Southern Province.

WHEREAS in pursuance of section 1 of the Ordinance No 1 of 1897 it was duly declared and notified on the 12th day of August, 1893, that if no claim to the land commonly called or known as Boraluketiyehena *alias* Bulatwelagehena, situate in the village of Bambarenda in the Wellaboda pattuwa of the Matara District, in the Southern Province, containing in extent 6 acres 1 rood and 11 perches, and shown as lots 1,598, 1,598½, U 63, U 63½, V 63, and V 63½ in preliminary plan 1,626, certified tracing from which is hereto annexed, was made to the Special Officer within the period of three months from the date of such declaration and notice, such land will be deemed the property of the Crown, and dealt with on account of the Crown; and whereas Kankanangamage Don Luwis Kulatunga and Kananke Liyanage Don Gabriel Gunawardana, both of Bambarenda, made claim thereto, and I, John Penry Lewis, being appointed Special Officer under the said Ordinance, made due inquiry into such claim; and whereas I and the said claimants have come to an agreement in writing concerning the said land under section 4, subsection 1, of the said Ordinance:



Surveyor-General's Office,
Colombo, December 1, 1898.

P. D. WARREN,
Assistant Surveyor-General.

It is hereby ordered in pursuance of the agreement afore-mentioned—

(1) That the said Kankanangamage Don Luwis Kulatunga and Kananke Liyanage Don Gabriel Gunawardana are, in consideration of the sum of Rs. 25 (rupees twenty-five) Ceylon currency, which the claimants Kankanangamage Don Luwis Kulatunga and Kananke Liyanage Don Gabriel Gunawardana have duly paid into the Government Treasury at Matara, on the 17th day of November, 1898, hereby declared to be the purchasers of a portion of the said land, shown as lots U 63 and V 63 in preliminary plan 1,626, and containing in extent 2 acres 1 rood and 39 perches (two acres one rood and thirty-nine perches) as described in the annexed tracing 1,626/U 63 and 1,626/V 63, and bounded as follows: on the north by another portion of Boraluketiyehena *alias* Bulatwelagehena; on the east by Kiriganara *alias* Badullagahahena sold by Crown to Kankanangamage Don Luwis Kulatunga and others; on the south and west by another portion of Boraluketiyehena *alias* Bulatwelagehena;

(2) That the said Kankanangamage Don Luwis Kulatunga is, in consideration of the sum of Rs. 70 (rupees seventy) Ceylon currency which the claimant Kankanangamage Don Luwis Kulatunga has duly paid into the Government Treasury at Matara, on the 17th day of November, 1898, hereby declared to be the purchaser of another portion of the said land, shown as lot 1,598 in preliminary plan 1,626, and containing in extent 3 acres and 1 rood (three acres and one rood), and bounded as follows: on the north by another portion of Boraluketiyehena *alias* Bulatwelagehena; on the east by Kiriganara *alias* Badullagahahena *alias* Bulatwelagehena sold by Crown to Kankanangamage Don Luwis Kulatunga and others; on the south and west by another portion of Boraluketiyehena *alias* Bulatwelagehena;

(3) That the lots U 63½, V 63½, and 1,598½ in preliminary plan 1,626, containing in extent 2 roods and 12 perches (two roods and twelve perches), as described in the annexed plan, and bounded as follows: on the north by Potudeniya belonging to Bogahapitiyage Subehami and others; on the east by Boraluketiyehena *alias* Bulatwelagehena sold by Crown to Kankanangamage Don Luwis Kulatunga and others; on the south and west by the channel from Dandeniya tank—are hereby declared the property of the Crown.

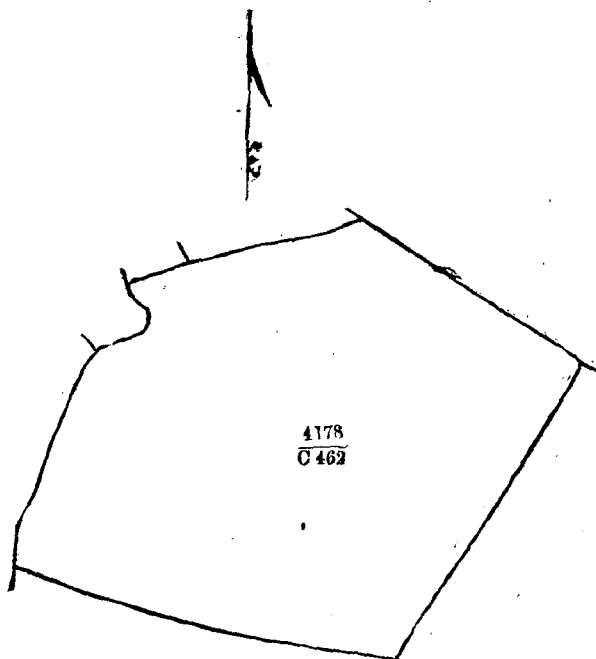
Matara, June 17, 1899.

J. P. LEWIS,
Special Officer.

Order under Section 4 of Ordinance No. 1 of 1897.

In the matter of the lands commonly called or known as Dolehena, Etdenimullehenyaya, Olanganbeduhena, and Gorakawitiyala, situate in the village of Kekanadura in the Wellaboda pattu in the Matara District, in the Southern Province, and of the Ordinance No. 1 of 1897.

WHEREAS in pursuance of section 1 of the Ordinance No. 1 of 1897 it was duly declared and notified on the 12th August, 1898, that if no claim to the lands commonly called or known as Dolehena, Etdenimullehenyaya, Olanganbeduhena, and Gorakawitiyala, situate in the village of Kekanadura in the Wellaboda pattu in the Matara District, containing in extent 70 acres 2 roods and 6 perches, and as shown at lot C 462, 10,834, 10,835, 10,836, F 462, G 462, H 462, 10,831, J 462, I 462, K 462, L 462, and 10,837 in preliminary plan 4,178, was made to the Special Officer appointed under Ordinance No. 1 of 1897 within the period of three months from the date of such declaration and notice, such land would be deemed the property of the Crown; and whereas one Vidanage Don Pediris made claim to a portion of the said Gorakawitiyala at Kekanadura, shown as lots C 462, I 462, and J 462 in preliminary plan 4,178, containing in extent 13 acres 1 rood and 9 perches, and I, John Peury Lewis, being appointed Special Officer under the said Ordinance, made due inquiry into such claim; and whereas I and the said claimant have, with the consent of His Excellency the Lieutenant-Governor, entered into an agreement concerning the said lots under section 4, sub-section 1, of the said Ordinance:



Lot C 462 called Olanganbeduhena situated in Kekanadura of the Wellaboda pattu, in extent 7A. 0R. 26P.

Surveyor-General's Office,
Colombo, May 2, 1899.

P. D. WARREN,
for Registrar-General.

Whereas it was ordered, in pursuance of the agreement afore-mentioned, that the said claimant do pay for lot C 462 in preliminary plan 4 178, containing in extent 7 acres 0 rood and 26 perches, at Rs. 20 per acre in two instalments, one on or before 30th June, 1899, and the other on or before 31st December, 1899, and thereupon the said claimant shall be declared to be the purchaser of a portion of the said Gorakawitiyala at Kekanadura, shown as lot C 462 in preliminary plan 4,178, a certified tracing from which is annexed, containing in extent 7 acres 0 rood and 26 perches, and bounded as follows: on the north by Delgahahena, lots B 462 and B 462½ in preliminary plan 4,178; on the east by Etdenimullehenyaya sold by Crown (title plan 151,575); on the south by Etdenimullehenyaya (lot 10,831 in preliminary plan 4,178); on the west by Goiralagedeniya and Konaralagedeniya, in full satisfaction of the claim of the said claimant to the aforesaid lots C 462, I 462, and J 462.

It is further ordered that in failure of payment on or before the due date any instalment that may have been paid will be forfeited, and the Government Agent of the Province shall resume possession of the said land, and it shall be declared to be the property of the Crown.

It was further agreed that the claim of the said Vidanage Don Pediris to lots I 462 and J 462 be withdrawn.

J. P. LEWIS,
Special Officer.

Matara, June 17, 1899.

Order under Section 4 of Ordinance No. 1 of 1897.

In the matter of the lands commonly called or known as Dolehena, Etdenimullehenyaya, Olanganbeduhena, and Gorakawitiyala, situate in the village of Kekanadura in the Wellaboda pattu in the Matara District, in the Southern Province, and of the Ordinance No. 1 of 1897.

WHEREAS in pursuance of section 1 of the Ordinance No. 1 of 1897 it was duly declared and notified on the 12th August, 1898, that if no claim to the lands commonly called or known as Dolehena, Etdenimullehenyaya, Olanganbeduhena, and Gorakawitiyala, situate in the village of Kekanadura in the Wellaboda pattu in the Matara District, in the Southern Province, containing in extent 70 acres 2 roods and 6 perches, and as shown as lots C 462, 10,834, 10,835, 10,836, F 462, G 462, H 462, 10,831, J 462, I 462, K 462, L 462, and 10,837 in preliminary plan 4,178, was made to the Special Officer appointed under Ordinance No. 1 of 1897 within the period of three months

from the date of such declaration and notice, such land would be deemed the property of the Crown; and whereas one Vidana Gamage Babappu made claim to a portion of the said Gorakawitiyala at Kekanadura shown as lot L 462 in preliminary plan 4,178, a certified tracing from which is annexed, and containing in extent 1 rood and 36 perches, and I. John Penry Lewis, being appointed Special Officer under the said Ordinance, made due inquiry into such claim; and whereas I and the said claimant have, with the consent of His Excellency the Lieutenant-Governor, entered into an agreement concerning the said lot under section 4, sub-section (1), of the said Ordinance:

Whereas it was ordered, in pursuance of the agreement afore-mentioned, that the said Vidana Gamage Babappu do pay for lot L 462 in preliminary plan 4,178 to the Government Treasury at Matara a sum of Rupees Seven and



Lot L 462 called Gorakawitiyala, situated in Kekanadura of the Wellboda pattu, in extent 0A. 1R. 36P.
Surveyor-General's Office,
Colombo, May 2, 1899.

P. D. WARREN,
for Surveyor-General.

Cents Fifty; and whereas the claimant Vidana Gamage Babappu has duly paid this amount, the said claimant Vidana Gamage Babappu is hereby declared to be the purchaser of the said portion of Gorakawitiyala, situate in the village of Kekazadura in the Wellaboda pattu in the Matara District, in the Southern Province, containing in extent 1 rood and 36 perches, shown as lot L 462 in preliminary plan 4,178, as described in the annexed tracing, and bounded as follows: on the north by Gorakawitiyala, lot J 462 in preliminary plan 4,178, and the reservation of the Gansabhawa path from Kekanadura to Diyagaha, lot 10,837 in preliminary plan 4,178; on the east by Hewagewatta; on the south by Horihewatta; on the west by Gorakawitiyala, lot K 462 in preliminary plan 4,178.

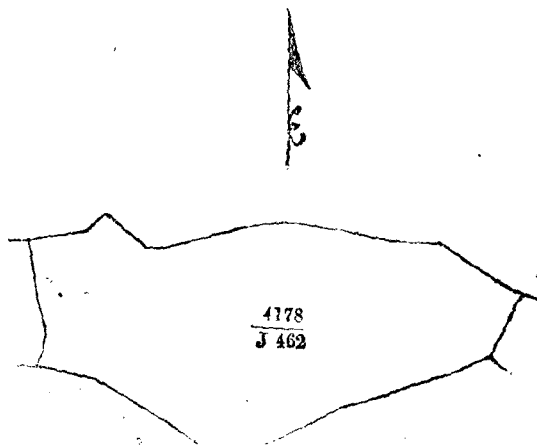
Matara, June 17, 1899.

J. P. LEWIS,
Special Officer.

Order under Section 4 of Ordinance No. 1 of 1897.

In the matter of the lands commonly called or known as Dolehena, Etdenimullehenyaya, Olaganheduhena, and Gorakawitiyala, situate in the village of Kekanadura in the Wellaboda pattu in the Matara District, in the Southern Province, and of the Ordinance No. 1 of 1897.

WHEREAS in pursuance of section 1 of the Ordinance No. 1 of 1897 it was duly declared and notified on the 12th August, 1898, that if no claim to the lands commonly called or known as Dolehena, Etdenimullehenyaya, Olaganheduhena, and Gorakawitiyala, situate in the village of Kekanadura in the Wellaboda pattu in the Matara District, in the Southern Province, containing in extent 70 acres 2 roods and 6 perches, and as shown as lots C 462, 10,834, 10,835, 10,836, F 462, G 462, H 462, 10,831, J 462, I 462, K 462, L 462, and 10,837 in preliminary plan 4,178, was made to the Special Officer appointed under Ordinance No. 1 of 1897 within the period of three months from the date of such declaration and notice, such land would be deemed the property of the Crown: and whereas Munasinkankanange Babappu *alias* D n Bastian, Munasinkankanange Andiris Appu, Madduma Lianage Dowanhami, Vidanage Juwanis Appu, and Ekanayaka Arachehige Wattuhami made claim to a portion of the said Gorakawitiyala at



Lot J 452 called Gorakawitiyala situate in Kekanadura in the Wellaboda pattu, in extent 3A. 1R. 36P.

Surveyor-General's Office,
Colombo, May 2, 1899.

P. D. WARREN,
for Surveyor-General.

Kekanadura, shown as lot J 462 in preliminary plan 4,178, a certified tracing from which is annexed, and containing in extent 3 acres 1 rood and 36 perches, and I, John Penry Lewis, being appointed Special Officer under the said Ordinance, made due inquiry into such claim; and whereas I and the said claimants have, with the consent of His Excellency the Lieutenant-Governor, entered into an agreement concerning the said lot under section 4, sub-section 1, of the said Ordinance.

Whereas it was ordered, in pursuance of the agreement afore-mentioned, that the said claimants do pay for lot J 462 in preliminary plan 4,178 to the Government Treasury at Matara a sum of Rupees Forty-five (Rs. 45); and whereas the said claimants have duly paid this amount, the said claimants—1, Munasinkankanage Babappu *alias* Don Bastian; 2, Munasinkankanage Andiris Appu; 3, Madduma Lianage Dowanhami; 4, Vidanage Juwanis Appu; 5, Ekanayaka Arachchige Wattuhami, all of Kekanadura—are hereby declared to be the purchasers of the said portion of Gorakawitiyala, situate in the village of Kekanadura in the Wellaboda pattu in the Matara District, in the Southern Province, containing in extent 3 acres 1 rood and 36 perches, shown as lot J 462 in preliminary plan 4,178, as described in the annexed tracing, and bounded as follows: on the north by the reservation of the Gansabhawa path from Kekanadura to Diyagaha (lot 10,837 in preliminary plan 4,178); east by Gorakawitiyala (lot L 462 in preliminary plan 4,178); south by Gorakawitiyala (lot K 462 in preliminary plan 4,178 and lot 8,339 in preliminary plan 3,480); and on the west by Dolahena (lot 10,831 in preliminary plan 4,178).

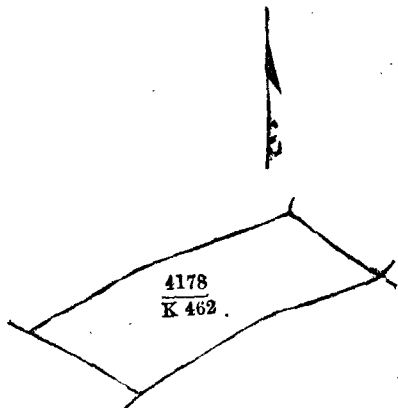
Matara, June 17, 1899.

J. P. LEWIS,
Special Officer.

Order under Section 4 of Ordinance No. 1 of 1897.

In the matter of the lands commonly called or known as Dolehena, Etdenimullehenyaya, Olaganheduhena, and Gorakawitiyala, situate in the village of Kekanadura in the Wellaboda pattu in the Matara District, in the Southern Province, and of the Ordinance No. 1 of 1897.

WHEREAS in pursuance of section 1 of the Ordinance No. 1 of 1897 it was duly declared and notified on the 12th August, 1898, that if no claim to the lands commonly called or known as Dolehena, Etdenimullehenyaya, Olaganheduhena, and Gorakawitiyala, situate in the village of Kekanadura in the Wellaboda pattu in the Matara District, in the Southern Province, containing in extent 70 acres 2 roods and 6 perches, and as shown as lots C 462, 10,834, 10,835, 10,836, F 462, G 462, H 462, 10,831, J 462, I 462, K 462, L 462, and 10,837 in preliminary plan 4,178, was made to the Special Officer appointed under Ordinance No. 1 of 1897 within the period of three months from the date of such declaration and notice, such land would be deemed the property of the Crown; and whereas one Vidanage Siman Appu made claim to a portion of the said Gorakawitiyala at Kekanadura, shown as lot K 462 in preliminary plan 4,178, a certified tracing from which is annexed, and containing in extent 1 acre 0 rood and 37 perches, and I, John Penry Lewis, being appointed Special Officer under the said Ordinance, made due inquiry into



Lot K 462 called Gorakawitiyala situated in Kekanadura in the Wellaboda pattu, in extent 1A. Or. 37P.

Surveyor-General's Office,
Colombo, May 2, 1899.

P. D. WARREN,
for Surveyor-General.

such claim; and whereas I and the said claimant have, with the consent of His Excellency the Lieutenant-Governor, entered into an agreement concerning the said lot under section 4, sub-section 1, of the said Ordinance:

Whereas it was ordered, in pursuance of the agreement afore-mentioned, that the said Vidanage Siman Appu do pay for K 462 in preliminary plan 4,178 to the Government Treasury at Matara a sum of Rupees Seventeen and Cents Fifty (Rs. 17-50), and whereas the claimant Vidanage Siman Appu has duly paid this amount, the said claimant Vidanage Siman Appu is hereby declared to be the purchaser of the said portion of Gorakawitiyala, situate in the village of Kekanadura, in the Wellaboda pattu in the Matara District, in the Southern Province, containing in extent 1 acre and 37 perches, shown as lot K 462 in preliminary plan 4,178, as described in the annexed plan, and bounded as follows: on the north by Gorakawitiyala (lot J 462 in preliminary plan 4,178); on the east by Gorakawitiyala (lot L 462 in preliminary plan 4,178); on the south by Horihenewatta; on the west by Gorakawitiyala (lot 8,339 in preliminary plan 3,480).

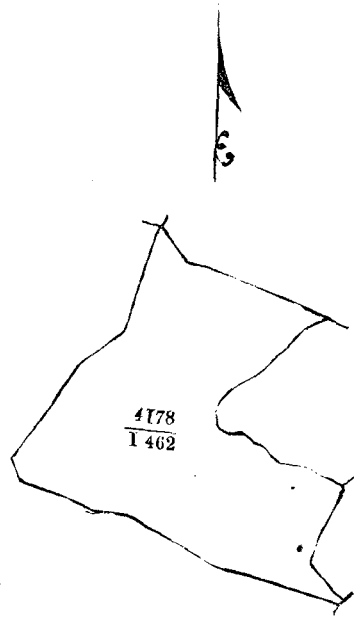
Matara, June 17, 1899.

J. P. LEWIS,
Special Officer.

Order under Section 4 of Ordinance No. 1 of 1897.

In the matter of the lands commonly called or known as Dolehena, Eddenimullehenyaya, Olaganheduhena, and Gorakawitiyala, situate in the village of Kekanadura in the Wellaboda pattu, in the Matara District, in the Southern Province, and of the Ordinance No. 1 of 1897.

WHEREAS in pursuance of section 1 of the Ordinance No. 1 of 1897, it was duly declared and notified on the 12th August 1898, that if no claim to the lands commonly called or known as Dolehena, Eddenimullehenyaya, Olaganheduhena, and Gorakawitiyala, situate in the village of Kekanadura in the Wellaboda Pattu, in the Matara District, in the Southern Province, containing in extent 70 acres 2 roods and 6 perches, and as shown as lots C 462, 10,834, 10,835, 1,0336, F 462, G 462, H 462, 10,831, J 462, I 462, K 462, L 462, and 10,837 in preliminary plan 4,178, was made to the Special Office appointed under Ordinance No. 1 of 1897, within the period of three months from the date of such declaration and notice, such lands would be deemed the property of the Crown; and whereas Vidanagamage Lewishamy, Leanage Balahamy, Kankanange Aberan Appu, Vidanage Babappu, and Dewasurendara Badalge Don Andris, all of Kekanadura, made claim to a portion of the said Gorakawitiyala at Kekanadura, shown as lot I 462 in preliminary plan 4,178, certified tracing from which is annexed, and containing in extent 2 acres 2 roods and 27 perches, and I, John Penry Lewis, being appointed Special Officer under the said Ordinance, made due inquiry into such claim,



Lot I 462 called Gorakawitiyala situated in Kekanadura in the Wellaboda pattu, in extent 2A. 2R. 27P.

Surveyor-General's Office,
Colombo, May 2, 1898.

P. D. WARREN,
for Surveyor-General.

and whereas I and the said claimants have, with the consent of His Excellency the Lieutenant-Governor, entered into an agreement concerning the said lot under section 4, sub-section 1, of the said Ordinance.

Whereas it was ordered, in pursuance of the agreement afore-mentioned, that the said claimants do pay for lot I 462 in preliminary plan 4,178, to the Government Treasury at Matara, a sum of Rupees thirty-seven and cents fifty (Rs. 37-50), and whereas the said claimants have duly paid this amount, the said claimants—(1) Vidanagamage Lewis-hamy, (2) Leanage Balahamy, (3) Kankanange Aberan Appu, (4) Vidanage Babappu, and (5) Dewasurendara Badalge Don Andris, all of Kekanadura—are hereby declared to be the purchasers of the said portion of Gorakawitiyala, situate in the village of Kekanadura in the Wellaboda pattu, in the Matara District, in the Southern Province, containing in extent 2 acres 2 roods and 27 perches, shown as lot I 462 in preliminary plan 4,178, as described in the annexed tracing, and bounded as follows: on the north by Yatimurukolawatta, on the west by Otuketugemullewatta (lot K 61 in preliminary plan 1,612), Batumullewatta, and Hewagewatta; on the south by the reservation of the Gansabhawa path from Kekanadura to Diyagaha (lot 10,837 in preliminary plan 4,178), on the west by the reservation of the Gansabhawa path from Kekanadura to Diyagaha (lot 10,833 in preliminary plan 4,178).

Matara, June 17, 1898.

J. P. LEWIS,
Special Officer.

SALES OF ARRACK, TOLL, AND OTHER RENTS.

NOTICE is hereby given that on Tuesday, July 11, 1899, at 2 P.M., will be put up for re-sale at the Colombo Kachcheri, at the risk of the original purchasers, for the periods mentioned below, any of the under-mentioned Arrack Rents and Toll Rents of the Western Province, the original purchasers of which may have failed to pay on or before that date the instalment for the month of June, 1899.

The purchasers at the re-sale should deposit one-tenth of the purchase amount on the day of sale.

From August 1, 1899, to December 31, 1900.

Arrack Rents.—Colombo, Panadure.

From August 1, 1899, to December 31, 1899.

Arrack Rents.—Siyane and Hewagam korales, Kalutara.

From August 1, 1899, to December 31, 1899.

Bridges.—Victoria, Bambalapitiya, Embulgama, Dandugama, Andiambalam, Kotugoda, Giriulla, Sitawaka, Munamalwatta, Kospalankissa, Toppu, Nainamadam, Badureliya, and Morapitiya.

Canals.—Hendala, Kittampahuwa, Negombo, Kalutara, Lock-gate.

Ferries.—Mutwal, Hanwella, Mutuwadiya, Kitulgahawatta, Pugoda, Siduwa, Anguruwatota, Kepu-ela, Henamulla, Digala, Gorakapola.

Roads.—Ja-ela to Henaratgoda, Pasyala to Hanwella, Veyangoda to Attanagalla, Kotte to Kaduwela. Colombo to Avisawella, Mirihana to Mattegoda, Kelaniya to Henaratgoda, Pamankada to Horana, Alutgama to Rada-wana, Hanwella to Nambapana, Colombo to Galle between 14th and 15th mileposts, Colombo to Galle between 29th and 30th mileposts, Negombo to Dunagaha, Minuwangoda to Kotadeniyawa, Selathandiya to Alutapola, Pasyala to Giriulla, Kotadeniyawa to Mirigama, Negombo to Giriulla between 4th and 6th and 8th and 9th mileposts, Negombo to Giriulla between 16th and 18th mileposts, Colombo to Kandy between 10th and 12th mileposts, Colombo to Kandy between 21st and 23rd mileposts, Panadure to Nambapana, Wisidagama to Wewita.

F. R. ELLIS, Government Agent.

The Kachcheri, Colombo, July 1, 1899.

මෙහි පහත සඳහන්වූ කාරුච්ච බස්නාහිර දිසාවේ මෙහි පහත සඳහන්වූ කොසියම් අරක්කු රේන්දසන් සහ පාලම් රේන්දසන් හමුත් පලමු ගැනුම්කාරයින් විසින් වර්ෂ 1899 ක්වූ ජූලි මස 11 වෙනි දින දී නොහොත් ඊට ප්‍රථම දිනකදී නොගෙවූවාක් ඔහුන්ගේ අලාභව වෙසුව දීක් රේන්ද වර්ෂ 1899 ක්වූ ජූලි මස 11 වෙනි අභ්‍යන්තර දවල් 2 වන කණසලට කොළඹ කම්මේරියේදී කැවන විකුණන බව මෙයින් දන්වනුය.

කැවන විකිනීමේදී ගැනුම්කාරයින් විසින් ගත් මුදලෙන් දහසයක් කොටසක් විකිනීම දවසේදී මෙහි ගබඩාවේ ඔහුය.

වර්ෂ 1899 ක්වූ අගෝස්තු මස 1 වෙනි දින පටන් වර්ෂ 1900 දෙසැම්බර් මස 31 වෙනි දින දක්වා :

කොළඹ සහ පානදුරේ අරක්කු රේන්දස.

වර්ෂ 1899 ක්වූ අගෝස්තු මස 1 වෙනි දින පටන් වර්ෂ 1899 ක්වූ දෙසැම්බර් මස 31 වෙනි දින දක්වා :

සිසනැ සහ හේවාගම් කෝරලවල සහ කළුතර අරක්කු රේන්දස.

වර්ෂ 1899 ක්වූ අගෝස්තු මස 1 වෙනි දින පටන් වර්ෂ 1899 ක්වූ දෙසැම්බර් මස 31 වෙනි දින දක්වා :

මක්වෙරියාද, බම්බලපිටියේද, ගැඹුණුගමද, දඹුලුමද, කොස්පලක්කියේද, අඹිපිටියද, කෙටුණාඩිය, ගිරිලාලේද, සිතාවක, මුතලපන්නේද, පෝල්පුම සහ නඩබවමද, බදුලා සහ මොරපිටියේ පාලම් රේන්දස.

ගැලල, මහවැලිය, කින්නත්තුවේද, කළුතර සහ සත්තමස්නියමේදී ඇලරේන්දස.

මෝදර, හන්වැලලේද, මුතවාසියේද, කිතුල්ගම වත්තේද, පුංචාඩිය, සිදුසේද, අඟුරු, වානාවේද, කැපු ඇලේද, හේනේමුල්ලේද, දහල සහ ගොරකපොලක් කොටුපල් රේන්දස.

ඡුඡුලේ සිට ගෙනත්තොඩවද, පස්කලේ සිට හන්වැල්ලවද, මෙහෙත්තොඩ සිට අත්තනගල්ලවද, කෝවිලේ සිට කඩුවෙලවද, කොළඹ සිට අභිසංචාරවද, මිරිනානේ සිට මන්තේගමවද, කැලණියේ සිට හෙනරත්තොඩවද, පාමත්තම සිට. ගොරකවද, අභිගම සිට රදුවානවද, හන්වැල්ලේ සිට පඹාප නවද, කොළඹ සිට ගාල්ලව ගත පාරේ ගැනැත්ම 29 ය සහ 30 කනු අතරේද, මහවැලි සිට දුනාගමවද, මිහිවත්තොඩ සිට කොටදෙනියාවවද, පෙල්ලන්තනේදේ සිට අභිකාපලවද, පස්කලේ සිට ගිරිලාලවද, කොටදෙනියාවේ සිට මීරිගමවද, මහවැලි සිට ගිරිලාලව ගත පාරේ ගැනැත්ම 4 වර සහ 6 යද, 8 වර සහ 9 ය කනු අතරේද, මහවැලි සිට ගිරිලාලව ගත පාරේ ගැනැත්ම 16 ය සහ 18 කනු අතරේද, කොළඹ සිට නුවරට ගත පාරේ ගැනැත්ම 10 ය සහ 12 වන කනු අතරේද කොළඹ සිට නුවරට ගත පාරේ ගැනැත්ම 21 කේ සහ 23 වන කනු අතරේද, විදිදගම සිට වැව්වද, පානදුරේ සිට නඹාපානවද, කොළඹ සිට ගාල්ලව ගත පාරේ ගැනැත්ම 14 වර සහ 15 වර කනු අතරේ පාරේ රේන්දස.

ඇ. ආර්. ඇලිස්, ආණ්ඩුමේ අරක්කු වම්ක.

වර්ෂ 1899 ක්වූ ජූලි මස 1 වෙනි දින කොළඹ කම්මේරියේදී

NOTICE is hereby given that on Saturday, July 15, 1899, at 1 P.M., will be put up for re-sale at the Kandy Kachcheri, at the risk of the original purchaser, the under-mentioned Toll Rent of the Central Province from July 16 to December 31, 1899, the original purchaser of which may have failed on or before that date to complete the required security.

The purchaser at the re-sale will be required to deposit one month's purchase amount on the day of sale.

Further conditions will be read and explained on the day of sale.

Description of Rent. Pannal-oya bridge.

Kandy Kachcheri, ALLANSON BAILEY, July 5, 1899. Government Agent.

මෙහි පහත සඳහන්වූ මධ්‍යම දිසාවේ කොටුපල් රේන්දසන්, වර්ෂ 1899 ක්වූ ජූලි මස 15 වෙනි දින දී නොහොත් ඊට මත්තෙන් ප්‍රථම ගැනුම්කාරයා විසින් ඇප සම්පූර්ණකරන්ඩ කොටසකින් විකම්, කැවන විකිනීමෙන් වෙන්ව ගෙදෙන්නාවූ මේ අලාභාකට ඔහු වගකීමට යටත්කර, වර්ෂ 1899 ක්වූ ජූලි මස 16 වෙනි දින පටන් දෙසැම්බර් මස 31 වෙනි දින දක්වා ඒවායේ රේන්ද, ඉහතක් ජූලි මස 15 වෙනි සැනීදින පස්වරු 1 ව ගනනුවර කම්මේරියේදී කැවන විකුණනට ගෙදෙන වග මෙයින් දැනුම්දෙමි.

කැවන විකිනීමේදී ඉල්ලාගන්නා අප විසින් එසේ ඉල්ලාගන්නාලද ගණනෙන් එක මාසේක මුදල විකුණිය දවසේදී මුදලෙන් බැද තබනට ඔහුය.

වැඩිදුර යොමුදීම සඳහා වන දළසේදි කපාලය වෙත රැම්සර දෙනු ලැබේ.

විකිනීමට නිබන්ධ රේන්දනම් :

පත්තලමයේ පාලම රේන්දන.

ඇලක්සන්ඩර් ඩේලි,
ආණ්ඩුවේ ඒජන්තලන්කාන්සේ.

වර්ෂ 1899 කවුළු ජූලි මස 5 වෙනි දින
මහනුවර සවිවේරියේදීය.

NOTICE is hereby given that on Wednesday, August 9, 1899, the Government Agent for the Southern Province will put up for sale by public auction, at 12 noon, the under-mentioned Toll Rents of the Southern Province from January 1 to December 31, 1900.

The purchaser will be required to deposit at once one-tenth of the purchase amount in cash, and should the offer be accepted by His Excellency the Governor, to furnish approved security for one-half of the whole purchase amount, or in cash for one-third of the whole purchase amount, within thirty days of the date of the receipt by him of the notification of the Governor's acceptance of his offer.

He will also be required to deposit money to pay the fees of the Crown Counsel for examining and giving his opinion on the title deeds of the properties tendered by him as security, and for examining and settling the security bond, and the fee charged by the Crown Proctor for examining documents and drawing the security bond, and also the expenses of appraising properties and of registering the security bond.

All title deeds tendered as security should be accompanied by a certificate obtained from the Registrar of Lands that the lands to which they relate are unencumbered. This certificate must be obtained at the cost of the party offering the security. Further information can be obtained on application to the Government Agent

Galle District.

1. The road toll at Paradowewatta between the turn to Buona Vista Hill and the 74½ milepost on the main road to Matara, together with the Morawak korale road toll.
2. The bridge toll at Pol-oya.
3. The bridge toll at Bentota.
4. The road toll at the 57¼ milepost at Kahawe (Hikkaduwa).
5. The ferry toll at Halpatota.
6. The road toll at the 47½ milepost at Welitara in lieu of the bridge toll at Balapitiya.
7. The road toll on the road to Udugama, to be collected on the land Galwelawatta at or within 50 yards (southwards) of the junction of the Akmimana minor road with the Udugama principal road.
8. The minor tolls: Hirimbura-Baddegama road, to be collected at the land called Galagahawatta on the Uluwitika junction between the 4th and 5th mileposts.
9. Ambalangoda-Elpitiya road, to be collected at the land called Tembiligahawatta at the Orowila bridge at Karandeniya between the 2nd and 3rd mileposts.
10. Labuduwa-Akmimana road, to be collected at the northern boundary of the land called Wellagahawatta at Totagoda between the 4th and 5th mileposts.
11. The bridge toll at Gintota.

Hambantota District.

12. The bridge toll at Walawe.
13. The road toll at Sinimodara between 118th and 119th mileposts with the branch road toll at Godakumbura on the road from Beliatta to Dikwella.

Matara District.

14. The bridge and minor road toll at Polwatta and the branch toll at Polkandan-ela.
15. The bridge and road toll at Akuressa.

16. The road tolls at Deundera, Godagama, Talpewala on the Hakmanu line, and Bandattara on the Tudawe line.
17. Morawaka road toll about the 48th milepost.

R. N. THAINE,
for Government Agent.
Galle Kachcheri,
July 3, 1899.

දකුණු පළාතේ පත්තල සඳහා වන පාලම් රේන්දනම් වර්ෂ 1900 කවුළු ජනවාරි මස 1 වෙනි දින පටන් දෙසැම්බර් මස 31 වෙනි දින දක්වා දෙන පත්තල සඳහා වන දකුණු පළාතේ කොටුපල්වල රේන්දනම් වර්ෂ 1899 කවුළු අගෝස්තු මස 9 වෙනි බද්ද දවල් එකට ගාල්ලේ කවිවේරියේදී විකුණන බව මෙයින් දැනුම් දෙනවා ඇත.

ගැනුම්කරයා විසින් ඉල්ලාපු ගනනෙන් දහසෙන් කොටසකට වැටෙන මුදල්ගනන සල්ලිවලින් වනාම ඇප නිවන්ට ඕනෑම පමණකින් නොව එම ඉල්ලීම උතු මානවනනසේ විසින් භාරගන්නට සෙදුනිනම් ඔහුගේ ඉල්ලීම උතුමානවනනසේ විසින් ඒත්තුගත් බව දැනුම් දුන් දින පටන් 30 දවසක් ඇතුලතදී එම ඉල්ලීම ගන්නා සේ දෙකෙන් පංගුකට වර්තා ඇප ඒත්තුගත් මුදුමදුපුවලින් ගෝතුගනන පංගුකට වර්තා ඇප මුදුලෙන් හෝ තිබා සම්පූර්ණකරන්නට ඕනෑය.

ඇප පිණිස නිබන්ධ ලද ඔපු සෝදිසිකිරීම සඳහා ආණ්ඩුවේ අද්වකාත් උත්තාත්සව ගෙවියයුතු ගාස්තුවද, ඇප ඔපු සැදීමටද, ඒවා සෝදිසිකර සම්පූර්ණ කෙරීමට ආණ්ඩුවේ කලාකාර පෙරකඳුරු කැනගේ ගාස්තුවද, ඉඩම් හක්පේරුකෙරීමට සහ ඇප ඔපු රෙජිස්ට්‍රාර් කෙරීමට ගෙවියයුතු ගාස්තුවද ඔහු විසින් ගෙවන්නට ඕනෑය.

ඇප වෙනුවෙන් නිබන්ධ ලද ඉඩම්වල ඔපු ඒවා මීට ප්‍රථම ඇපේකට නොගොස් උකස්කට යටත් නැති බවට ඉඩම් ලියා පදිංචිකරණ රෙජිස්ට්‍රාර් කැනගේ සහතික පත්‍රයක් ලබාගත යුතුය. මෙම සහතික පත්‍රය ලබාගැනීමට ඕනෑකරන විකල්ප ඇපකඩන අය විසින් දැරිය යුතුය.

මේ ගැණ වැඩිදුර කාරණා ආණ්ඩුවේ ඒජන්තලන්කාන්සේගෙන් ඉල්ලීමකලු විට දැනගන්නට පුළුවන.

ගාම දිස්ත්‍රික්කේ.

1. බොනවිස්ස කන්දට ගැරෙන වත්සිටත් මාකරට යන මහපාරේ 74½ කවුළුව අතරේ පරදුවක්ගේ පාරේ රේන්දනය සහ මොරවක්කෝරලේට යන පාරේ රේන්දනය.
2. පොල්මයේ පාලම් රේන්දනය.
3. බෙන්තර පාලම් රේන්දනය.
4. නොමීර 57¼ කවුළු සමයේ හික්කඩුවේ සහ වේ පාරේ රේන්දනය.
5. ගල්පානොට කොටුපල රේන්දනය.
6. බලපිටියේ රේන්දන වෙනුවට ගොමීර 47½ කවුළු සමයේ වැලිපාර පාරේ රේන්දනය.
7. උඩුගම පාරේ රේන්දනය, අසකරණ ස්ථානය ගල්වෙල වත්තේදී නොනොත් අක්මීමකට යන පාරේ ගන්දියේ හිට 50 පහතකට වැඩිනොවන දුර දකුණට
8. හිරිඹුරේ බද්දේගම පාරේ රේන්දනය. අසකරණ ස්ථානය උච්චිවිසේ ගන්දියේ ගඟවෙති කවුළුව. වත්තසවෙති කවුළුවත් අතරේ තිබෙන ගලකවත් ගේය.
9. කරන්දෙනියේ 2 සහ 3 වෙනි කවුළුවලට අතරේ එරවාහිල පාලමලක ගැඹිලිගන වත්තේදී අසකරණ පිණිස අමිබලන්ගොඩ ඇල්පිටියේ පාරේ රේන්දනය.
10. කොටගොඩ 4 වෙනි 5 වෙනි කවුළුවලට අතරේ වැලිලගන වත්තේ උතුරු මායිම ලග අසකරණ පිණිස ලබුල අක්මීමක පාරේ රේන්දනය.
11. ගිනකොට පාලම් රේන්දනය.

හම්බන්තොට දිස්ත්‍රික්කයේ.

- 12. වලංගු පාලම් රේඛණය.
- 13. බෙලිෆන්තේ හිටි දිස්වාලිලාට සහ පාරේ ගොඩනැගිලි තිබෙන අතුරුපාරේ රේඛණය සමඟ 118, 119 කනු අතරේ තිබෙන පිනිමෝදර පාරේ රේඛණය.

මාතලේ දිස්ත්‍රික්කයේ.

- 14. පොල්වත්තේ පාලම් රේඛණය, අතුරුපාරේ රේඛණය සහ පොල්කඳුන් ඇල් රේඛණය.
- 15. අතුරුපාර පාලම් සහ පාරේ රේඛණය.
- 16. දෙවුන්දර ගොඩගම හක්මන පාරේ නල්පෙවල සහ තුඩුව පාරේ තිබෙන බව්ඩක්කර රේඛණය.
- 17. 48 කනුවල මොරවක පාරේ රේඛණය.

ආර්. ජැන්. කේන්,
ආණ්ඩුවේ ඒජන්තයා වෙනුවට.

වර්ෂ 1899 ක්වූ ජූලි මස 3 වෙනි
දින ගාල්ලේ කම්මේරියේදීය.

NOTICE is hereby given that the following Toll Rents of the Province of Uva, from January 1 to December 31, 1900, will be exposed for sale by public auction at the Badulla Kachecheri on Tuesday, August 1, 1899, at 1 P.M., upon the conditions specified below.

The purchaser will be required to deposit on the day of sale one-twelfth of the purchase amount in cash, and should the offer be accepted by His Excellency the Governor, to furnish approved security for one-half of the whole purchase amount, or in cash for one-third of the whole purchase amount, within thirty days of the receipt by him of the Governor's acceptance of his offer.

He will also be required to deposit money to pay the fees of Crown Counsel for examining and giving his opinion on title deeds of properties tendered by him as security, and the fees charged by the Crown Proctor for examining documents and drawing the security bond, and also the expenses of appraising the properties and of registering the security bond.

All title deeds tendered as security should be accompanied by a certificate obtained from the Registrar of Lands that the lands to which they relate are unencumbered. This certificate must be obtained at the cost of the party offering the security.

Further information can be obtained on application to the Government Agent, Uva.

Tolls.

- | | |
|------------------|------------------|
| 1. Wellawaya | 5. Taldena |
| 2. Tanamalwila | 6. Udakumbalwela |
| 3. Marangahawela | 7. Padinawela |
| 4. Lunugala | |

Badulla Kachecheri,
June 13, 1899.

L. W. C. SCHRADER,
for Government Agent.

MISCELLANEOUS NOTICES.

Statement of the Sale of Salt in each Province during April, 1899, showing separately the Sale for consumption in the Province; for removal to Released Districts, &c.; and for Export from the Island.

	North-Western Province.		Southern Province.		Northern Province.		Eastern Province.		Total.	
	Cwt.	lb.	Cwt.	lb.	Cwt.	lb.	Cwt.	lb.	Cwt.	lb.
Balance on April 1, 1899	223,271	0	669	0	208,651	77	41,695	111½	474,287	76½
Since received	32,411	0	4,871	0	—	—	—	—	37,282	0
Surplus	159	56	—	—	—	—	—	—	159	56
	255,841	56	5,540	0	208,651	77	41,695	111½	511,729	20½
Issued for consumption in the Province	2,628	0	3,259	0	2,900	0	1,290	0	10,077	0
Do. removal to released districts, &c.	21,372	0	727	0	2,600	0	1,689	0	26,388	0
Do. for export from the Island	—	—	—	—	—	—	—	—	—	—
On account wastages	247	0	—	—	9	23	58	19	314	42
	24,247	0	3,986	0	5,509	23	3,037	19	36,779	42
Balance on April 30, 1899	231,594	56	1,554	0	203,142	54	38,658	92½	474,949	90½

NOTE.—This statement represents the quantity of Salt in the various Stores, exclusive of the unweighed Salt in the North-Western and Southern Provinces (estimated at cwt. 365,000·100), which has not yet been removed to Store:—

				Cwt.	lb.
North-Western Province	263,746	0
Southern Province	101,254	100
				365,000	100

Audit Office,
Colombo, June 30, 1899.

LIONEL F. LEE,
Acting Controller of Revenue.

Sale of Timber.

AN auction sale of sawn timber, ebony, &c., consisting of the following, will be held at the Government Timber Depôt at Matale at 1 P.M. on Saturday, July 15, 1889 :—

Ebony, 97 logs, about 12 tons.
Satin, 10 logs.
Miscellaneous timber, 16 logs.
Sawn timber, 17,196 lineal ft., beams, rafters, reepers, &c.

A. M. WALKER,
Assistant Conservator of Forests.

Sale of Timber.

AN auction sale of sawn timber, ebony, &c., consisting of the following, will be held at the Government Timber Depôt at Kandy on Saturday, July 8, 1899, at 1 P.M. :—

Ebony, 61 pieces, about 5 tons.
Jungle timber, 134.
Sawn timber, 6,800 lineal ft., beams, rafters, reepers, &c.
Large canes, 787.

A. M. WALKER,
Assistant Conservator of Forests

NOTICE is hereby given that by virtue of the powers vested in me by section 7 of Ordinance No. 9 of 1893, I have this day withdrawn the license No. 45/99 issued on January 21, 1899, to Gurusamy Pandarem to carry on the trade of a butcher at Wattedgama during 1899, the licensee having been convicted and fined in Police Court case No. 9,904, Panwila, for exposing and selling unwholesome meat in breach of sub-section (2) of section 12 of Ordinance No. 9 of 1893.

ALLANSON BAILEY,
Government Agent.

Kandy Kachcheri,
June 13, 1899.

WHEREAS cattle disease has broken out in Katugastota road, in the Gangawata korale of Yatinuwara in the Kandy District, in the Central Province, it is hereby declared that Katugastota road—bounded on the east by Uda Mahaiyawa, south by Mapanawatura, west by Mahaweli-ganga, and north by Siyambalagastenna—is an infected area in terms of the 3rd clause of the Ordinance No. 9 of 1891.

This notification is to take effect from this date.

F. J. SMITH,
for Government Agent.

Kandy Kachcheri,
July 3, 1899.

WHERES cattle disease has broken out in the villages of Mamudawela and Deldeniya in Kandapalata; Danture, Siyambalagoda, and Parakatawella in Medapalata of Yatinuwara in the Kandy District, in the Central Province, it is hereby declared that the villages Mamudawela—bounded on the east and south by the limit of the village Kandangama, on the west by the limit of the village Ratmiwala, and on the north by the limit of the village Walgowwagoda; Deldeniya—bounded on the east by the village Walgowwagoda, south by the limit of the village Menikdewela, and on the north by Doluwa and Kotalegoda; Danture—bounded on the east by the village Siyambalagoda, south by the village Haliyadda, west by the village Walgampaya, and on the north by the village Munwatugoda; Siyambalagoda—bounded on the east by Dodanwela and Parakatawella, south by Urapola and Haliyadda, west by Danture, and north by Dodanwela; Parakatawella—bounded on the east by Dodanwela and Giragama, south by Urapola, west by Siyambalagoda, and north by Dodanwela—are infected areas in terms of the 3rd clause of the Ordinance No. 9 of 1891.

This notification is to take effect from this date.

F. J. SMITH,
for Government Agent.

Kandy Kachcheri,
July 3, 1899.

NOTICES UNDER THE FOREST ORDINANCE.

WHEREAS by the 6th section of Ordinance No. 10 of 1885 it is enacted that whenever it is proposed to constitute any land a reserved forest, notice thereof shall be published in the *Government Gazette*—

- (a) Specifying, as nearly as possible, the situation and limits of such land;
- (b) Declaring that it is proposed to constitute such land as reserved forest;
- (c) Naming an officer (hereinafter called "The Forest Settlement Officer"), who shall be appointed by the Governor, to inquire into and determine the existence, nature, and extent of any rights claimed by, or alleged to exist in favour of, any person in or over any land comprised within such limits, and any claims relating to the practice within such limits of chena cultivation, and to deal with the same as provided in chapter II. of the said Ordinance:

And whereas it is proposed to constitute the land referred to in the schedule hereto annexed a reserved forest:

Notice is hereby given (1) that it is proposed to constitute the land generally known by the name of Mandaklarkadu, lying within the boundaries defined in the schedule hereto annexed, a reserved forest; (2) that Mr. R. W. Ievers is the officer appointed the Forest Settlement Officer in respect thereof.

By His Excellency the Lieut.-Governor's command,

Colonial Secretary's Office,
Colombo, June 19, 1899.

W. T. TAYLOR,
Acting Colonial Secretary.

SCHEDULE.

The block of land chiefly known by the name of Mandaklarkadu, surveyed in preliminary plan 2,222 of May 6, 1899, under lots Nos. 8,112, 8,113, 8,114, 8,115, 8,118, 8,119, 8,120, 8,121, 8,122, 8,123, 8,124, 8,125, 8,126, 8,127, 8,131, 8,131½, 8,132, 8,133, 8,134, 8,135, 8,136, 8,137, 8,138, and 8,138½, containing an extent of 26,249 acres 2 roods and 37 perches; bounded on the north by a cart track near the 4th milepost on the Mannar-Nagathevanthurai road going westward to the sea; east by road from Mannar to Nagathevanthurai; south by lots Nos. 8,141, 8,140, and 8,139 in preliminary plan 2,222; and west by lot No. 8,139 in preliminary plan 2,222, sea, lot No. 8,142 in preliminary plan 2,222, cart track, lot No. 8,141 in preliminary plan 2,221, Mandaklarkar, and cart track.