

SUPPLEMENT

TO

The Ceylon Government Gazette,

PART III.

FRIDAY, MAY 19, 1899.

NOTICES UNDER THE WASTE LANDS ORDINANCES.

[Notice under Ordinances No. 1 of 1897 and No. 1 of 1899.]

TAKE notice, that unless within three months from the 20th day of May, 1899, the persons, if any, who claim any interest in the lands hereinafter mentioned or in any one or more of such lands, appear before me at my office at Matara and make claim to the said lands or any of them or to some interest therein :

I, John Penry Lewis, Special Officer appointed under Ordinance No. 1 of 1897, in pursuance of the powers in me vested by Ordinance No. 1 of 1897, shall declare by writing under my hand that the said lands or such of them, to which no claim has been made, are the property of the Crown.

J. P. LEWIS, Special Officer.

Description of Lands referred to.

The land commonly called or known as Talagahahena, situate in the village of Warakapitiya in the Matara Weligam korale, in the Southern Province, containing in extent 16 acres 2 roods and 26 perches, shown as lots 10,941, 10,942, and 10,943 in preliminary plan No. 4,210, a certified copy whereof is hereunto annexed, and bounded as follows: on the north by a portion of Talagahahena alias Delgahamull-watta sold by Crown to Batgamage Jayanhami (title plan 169,379; 4,210/10,940), the old Dutch irrigation channel; on the east by Abakoratuwa (1,564/818) belonging to Crown, Kanattewatta belonging to Wanniachchige Balahami and others, Paragahakoratuwapitakelle claimed by Don Cornelis Samaradiwakara; on the south by Delgahalangakelle claimed by Don Cornelis Samaradiwakara, Hindeniya belonging to Kolagodage Punchi Appu, Nagahamullewatta belonging to Batgamage Jayanhami, a portion of Talgahahena sold by Crown to Batgamage Jayanhami (title plan 169,378; 4,210/10,939); on the west by a portion of Talgahahena sold by Crown to Batgamage Jayanhami (title plan 109,376; 4,210/10,937).

The land commonly called or known as Kudaluelahena or Weweldaranahena and Nugehena, situate in the village of Warakapitiya in the Matara Weligam korale, in the Southern Province, containing in extent 16 acres 2 roods and 20 perches, and shown as lots 13,378 and 13,379 in preliminary plan 4,740, a certified copy whereof is hereunto annexed, and bounded as follows: on the north by Weweldaranawila (lot 835 in preliminary plan 1,566) claimed by D. C. Amaradiwakara and others; on the east by a portion of Nugehena belonging to Crown (lot 13,380 in preliminary plan 4,740) and Puwakwatta (lot 837 in preliminary plan 1,566) belonging to Crown; on the south by Bandarawila claimed by Jayasuriya and others; and on the west by Weweldaranawila (lot 835 in preliminary plan 1,566) claimed by D. C. Amaradiwakara and others.

The land commonly called or known as Polpelahena, Etgalahena, Batalahena, Kahatagahahena, Millagahahena, Waduwadeniya Thaladena, and Waduwadeniyaowita, situate in the village of Warakapitiya in the Matara Weligam korale, in the Southern Province, containing in extent 119 acres 0 roods and 14 perches, and shown as lots 13,381, 13,383, and 13,384 in preliminary plan 4,740, a certified copy whereof is hereunto annexed, and bounded as follows: on the north by Bahuduwa-addaradeniya alias Muttettuwa claimed by Palliyege Davith, Pattinigamayakumbura claimed by Batgamage Siman and others, Udumullekumbura claimed by Senarat Yapa Don Alwis and others, Nagahamullewatta sold by Crown to H. B. Jayan and others (title plan 169,376), Etgalahena (lot 13,386 in preliminary plan 4,740) belonging to Crown, Nagahamullewattedeniya claimed by Hewa Batgamage Jayan, Thaladeniya belonging to Don Cornelis Samaradiwakara, Batalahenaowita (lot 13,382 in preliminary plan 4,740) belonging to Crown, Pansaldeniya belonging to Wanniachchige Jayanhamy and others; on the east by footpath leading from Denapitiya to Sulutanagoda; on the south by Hettiyaduweowita claimed by Hewa Kumana-yakage Punchiappu and others (823 in preliminary plan 1,564), Millagahahena sold by Crown (title plans 158,098, 164,064, and 164,065), footpath from Millagahahena to Mahapitteeniyakumbura, Muttayedeniya and owita (lots P 518 and O 518 in preliminary plan 4,740) claimed by Hewakattadige Adirian and others, Amuhena sold by Crown (title plans 164,062 and 164,063), footpath, Polpelahena nadeniya (lot Q 518 in preliminary plan 4,740) claimed by Hewakattadige Adiriyen and others, footpath, Mahapitteeniyakumbura claimed by Atanikita Unnanse, Etgalahena (lot 13,387 in preliminary plan 4,740) belonging to Crown, Tekkawatta (lot 839 in preliminary plan 1,566) belonging to Crown, Etgalahena sold by Crown (title plan 153,288); on the west by a portion of Etgalahena and Batalahena (lot 13,385 in preliminary plan 4,740) belonging to Crown, excluding the lots marked A known as Waduwadeniya, containing in extent 3 roods, and B known as Polpelahenawatta, containing in extent 11 perches, coloured black in the plan, within these boundaries.

විෂි 1899 ක්ව මැසි මස 20 වෙනි දින සිට තුන්මාසයක් ඇතුළතදී මෙහි පහත දක්වන ඉඩම්වලට අයිතියක් තිබෙනවාය කියන සම් කෙරෙහිත් ඇත්නම් ඒ අය විසින් මාතර මගේ කන්තෝරුවේදී මාඉදිරිපිටට ඇවිත් පෙනේ සිට එකී ඉඩම් වලට හෝ එකී කොටස්වලට අයිතියක් පෙන්වා සිටින්නට නොසෙදුනොත් විෂි 1897ගේ නොමිමර 1෦ක් අනුපූරණයක් පනා රසට පත්කරපු විසේස මුලාදැනි ධාතාන්තරය දරණ රෝස් පැන්රි එවිස් යන මට විෂි 1897ගේ නොමිමර 1෦ක් අනුපූරණ තෙත් ලැබී තිබෙන බලයේ ප්‍රකාරයට අයිතිවාසිකම් නොකියාපු එකී ඉඩම් රජසන්තක ඉඩම්ය කියා මගේ අත්සන ඇති ලියවිල්ලකින් මා විසින් ප්‍රකාශකරණ බව මෙසින් දැනගන සුඛයි.

ජේ. පී. එවිස්,  
විසේස මුලාදැනියා මමක.

ඉඩම්වල තොරතුරු.

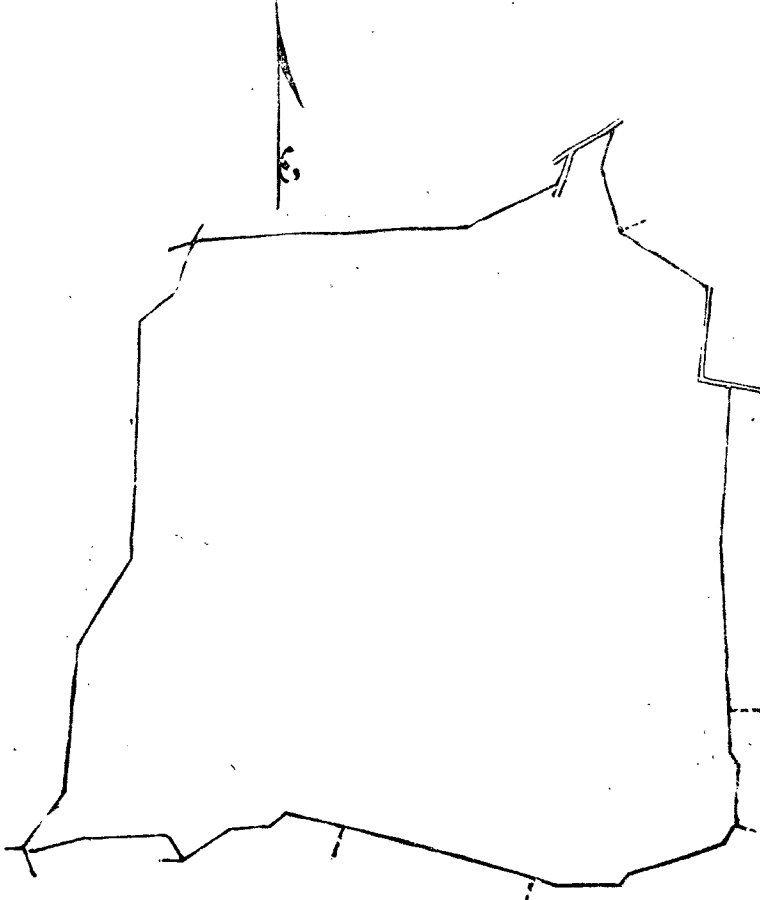
දකුණු පලාතට අයිති මාතර වැලිගම්කෝරලේ වරකාපිටිය යන ගමේ තිබෙන මීට අමුණාපු සහතික සිතියමේ පෙන් කන අක්කර 16, රූඩ් 2, පර්චස් 26 ක්විසාපිය ඇති තලගහකෝරල කියන නොමිමර 4,210 පැලෑටි කඩදැසියේ 10,941, 10,942 සහ 10,943 තුත් පෙන්වන සම්කවිවලට මාසම්—ලකුරට අණවිව විසින් බන්ගමගේ පුලියන්තාමිට එකුණාපු තලගහකෝරල නොමිමර දෙල්ගහමුල්ලේ විත්තෙන් කොටසක්ද, (169,379 පිදුරු කඩදැසිය; 4,210/10,940 පිදුරු කඩදැසිය) පරණ කැපු



13,381, 13,383, 13,384 ம் பிரிவுபடி பொலபெலகேன, எக்காளேகேன, பதலகேன, காட்டகாகேன, மிள்ளகா  
கேன, வடுவாதெனிய இகலகேன, வடுவாதெனியேஓவிட யென்று பொதுவாய் சொல்லப்படுகிற அலலது அறிய  
படுகிற 119 ஏக்கர் 14 பர்சஸ் விஸ்தாரமுள்ளது :—

எலலை, வடக்கு-பள்ளியகே தாவித் உரித்துச்சொலலும் பத்துவஅத்தறதெனிய அலலது முத்தெட்டுவ,  
பத்மகே சிமனும் சிலபேர்களும் உரித்துச்சொலலும் பத்தினி மயா சும்பீர, ஸெணைற் யாபா தொன் அள்விசும்  
சிலபேர்களும் உரித்துச்சொலலும் உடுமுள்ளேரும்புர, எச். பி. ஜயனும் சிலபேர்களுக்கும் அரசாட்சியாரால விற்  
கப்பட்டிருக்கும் நாகாமுள்ளேவத்த (169,376 பிசுர் கடதாசி), அரசாட்சிக்குள்ள எக்காலெனே (4,740 பிளான்  
கடதாசியில் 13,386 பங்கு), கேவாபத்மகே ஜயன் உரித்துச்சொலலும் நாகாமுள்ளேவத்தெனிய, தொன்  
கொர்னேன்ஸ் ஸமறதிவாசரயுடைய இலதெனிய, அரசாட்சிக்குள்ள பதலகேனேஓவிட (4,740 பிளான் கடதா  
சியில் 13,382 பங்கு), வன்னிஆச்சிகே ஜடனகாமியும் சிலபேர்களுக்குமுடைய பக்ஸலதெனிய; சிழக்கு-தெனே  
பிடியிலிருந்து சுலுதாலகொட்டக்குபோகும் அடிபாதை; தெற்கு-கேவாகுமாலுயககே டுஞ்சிஅப்பும் சிலபேர்க  
ளும் உரித்துச்சொலலும் கெட்டியாதுவேஓவிட (1,564 பிளான் கடதா சில் 823 பங்கு), அரசாட்சியாரால் விற்  
கப்பட்டிருக்கும் மிள்ளகாகேன (158,098, 164,064, 164,065 பிசுர் கடதாசி), மிள்ளகாகேனியிலிருந்து மகபிட்  
டெனியே குட்டிகாக்குபோகும் அடிபாதை, கேவாகட்டாமகே அதிரியனும் சிலபேர்களும் உரித்துச்சொலலும் மு  
த்தாயேதெனிய ஓவிடயும் (4,740 பிளானகடதாசியில் P 518 ம் O 518 ம் பங்குள்ள), அரசாட்சியாரால் விற்  
கப்பட்டிருக்கும் தமுனே (164,062 ம் 164,063 ம் பிசுர் கடதாசிள்) அடிபாதை, கேவாகட்டாமகே அதிரியனும்  
சிலபேர்களும் உரித்துச்சொலலும் பொலபெலகேனேதெனிய (4,740 பிளான் கடதாசியில் Q 518 பங்கு) அடிபா  
தை, அதானிகிட உன்னுள்ளே உரித்துச்சொலலும் மகபிட் டெனியேயும்புர, அரசாட்சிக்குள்ள எக்காளேகேன  
(4,740 பிளான் கடதாசியில் 13,387 பங்கு), அரசாட்சிக்குள்ள தேக்கவத்த (1,566 பிளான் கடதாசியில் 839  
பங்கு), அரசாட்சியாரால் விற்கப்பட்டிருக்கும் எக்கலேனே (153,288 பிசுர் கடதாசி); மேற்கு-அரசாட்சிக்கு  
ள்ள எக்காலேகேனும் பதலகேனும் இதில ஓர் பங்கு (4,740 பிளான் கடதாசியில் 13,385 பங்கு)

சொல்லிய எல்லைகளுக்குள்ளிதாய் A. அட்சரமுள்ள வடுவாதெனியெண்டறியப்படும 3 றூட் கொண்ட  
தாயும், B அட்சரமுள்ள பொலபெலகேனேவத்தை யெண்டறியப்படும 11 பர்சஸ் கொண்டதாயும் பிளானில்  
கறப்பு நிறம் காட்டியிருக்கிறவைகள் தவிர.

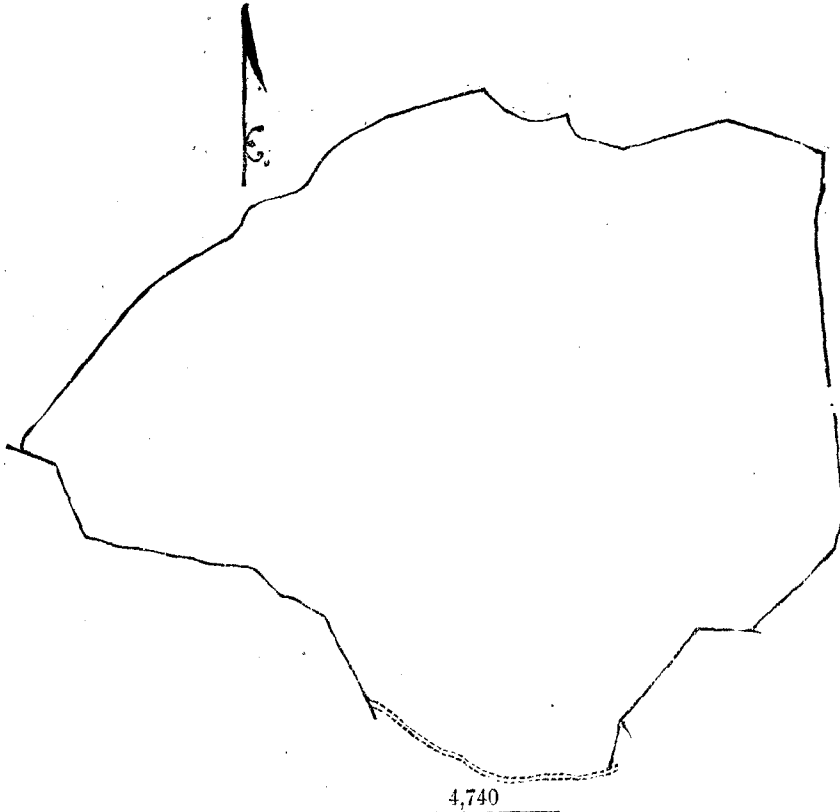


4,210

10,941, 10,942, and 10,943

Situation : Warakapitiya in Weligam korale.

Lot.	Name of Land.	Extent.
		A. R. P.
10941 ...	Delgahamulla or Nagahamullewatta ...	15 1 30
10942 ...	Do. Kanattewatta ...	0 0 6
10943 ...	Do. do. ...	1 0 30
		16 2 26



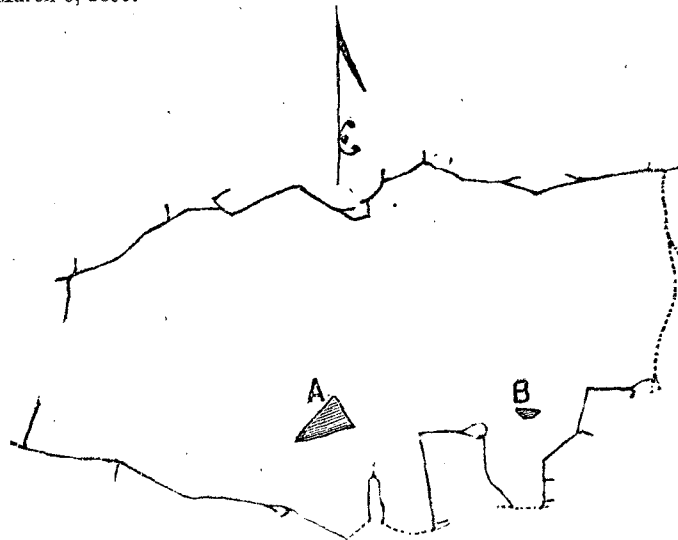
13,378 and 13,379

Situation : Warakapitiya in Weligam korale.

Lot.	Name of Land.	Extent.	
		A.	R. P.
13378	Kudaluelahena or Weweldaranahena	4	0 36
13379	Nugahena	12	1 24
		<u>16</u>	<u>2 20</u>

Surveyor-General's Office,  
Colombo, March 6, 1899.

P. D. WARREN,  
for Surveyor-General



13,381, 13,383, and 13,384

Situation : Warakapitiya in Weligam korale.

Lot.	Name of Land.	Extent.	
		A.	R. P.
13381	Polpelahena, Etgalahena, Batalahena, Kahatagabahena, and Millagabahena	117	1 20
13383	Waduwardeniya Ihala	1	0 32
13384	Waduwardeniyaowita	0	2 2
		<u>119</u>	<u>0 14</u>

Surveyor-General's Office,  
Colombo, March 6, 1899.

P. D. WARREN,  
for Surveyor-General.