

# Ceylon Government Gazette

Published by Authority.

No. 5,633—FRIDAY, JULY 21, 1899.

**PART I.**—General: Minutes, Proclamations, Appointments,  
and General Government Notifications.

**PART II.**—Legal and Judicial.

**PART III.**—Provincial Administration.

**PART IV.**—Marine and Mercantile.

**PART V.**—Municipal and Local.

*Separate paging is given to each Part in order that it may be filed separately.*

## Part III. — Provincial Administration.

	PAGE		PAGE
<b>Land Sales:—</b>		<b>Land Acquisition Notices ...</b>	916
Western Province ...	879 & 913	Land Resumption Notices...	—
Central Province ...	883	Notices under Ordinance No. 1 of 1897	928 & <i>Suppl.</i>
Northern Province ...	—	Abstracts of Season Reports...	922
Southern Province ...	884	Notices under "The Forest Ordinance"	—
Eastern Province ...	887	Sales of Arrack, Opium, and Toll Rents	922
North-Western Province ...	910	Miscellaneous Provincial and District Notices:—	
North-Central Province ...	—	Sales of Salt and Timber	—
Province of Uva ...	—	Notifications of Close Season, Infected Areas, &c.	927
Province of Sabaragamuwa ...	912	Specifications under "The Irrigation Ordinance".	—

## LAND SALES IN THE WESTERN PROVINCE.

No. 1,677, W. P.

Colonial Secretary's Office,  
Colombo, July 7, 1899.

ON Monday, August 21, 1899, at noon, the Assistant Government Agent for the Kalutara District will put up to auction, at his office in Kalutara, the under-mentioned portions of Crown Land, on the terms authorized by Government.

Preliminary plan 10,672. Village—Rangedara.

Lot.	Name of Land.	Name of Claimant.	Description.	Upset Price	
				Extent, per Acre.	Rs.
Q 750	Ganagalawattahena	J. H. P. Dassanayaka and others	Jungle	29 1 5	15
R 750	Ganagalawatta	do.	Garden	6 1 32	100
S 750	Ganagala-arawa	do.	Field	2 0 36	50
T 750	Do.	do.	do.	0 1 1	50
U 750	Ganagalawattahena	do.	Jungle and chena	12 3 30	10.
V 750	Do.	do.	do.	0 0 29	10
W 750	Do.	do.	do.	2 0 36	10
X 750	Pallegedarawattahena	do.	Chena and scrub	3 0 14	10
Y 750	Do.	do.	do.	6 2 16	10
Z 750	Ganagalawattahena	do.	do.	0 1 30	10
A 751	Pallegedarawatta	do.	Garden	9 2 22	20
B 751	Pallegedara-arawa	do.	Field	0 3 31	50
C 751	Pallegedarawatta	do.	Betel garden	0 0 25	15
D 751	Kandewattahena	do.	Jungle	5 1 16	10
E 751	Kandewatta	do.	Garden	2 3 2	75

Situated in the Maha pattu north of Pasdun korale east.

Lot.	Name of Land.	Name of Claimant.	Description.	Upset Price	
				Extent. per Acre.	Rs.
Preliminary plan 10,524. Village—Welipenna.					
8726	Mahalewuwanduwakumbura	L. Hendrick Appu	Field	0 1 5	10
8727	Do.	do.	do.	0 0 9	10
8728	Beliwattakumbura	R. M. Ibrahim Lebbe	do.	0 1 28	10
8729	Beligahawatta	D. Dinohami	Low jungle	0 1 18	10
8730	Beligahawattapitakattiya	do.	do.	0 0 26	10
8731	Horaketiyawelawatta	L. Hendrick Appu	do.	0 0 10	10
8732	Kiriwatteteketiyawatta	W. Seneviratne	do.	0 0 5	10
8733	Do.	do.	do.	0 0 6	10
8734	Do.	do.	do.	0 0 5	10
Preliminary plan 10,484. Village—Kanana.					
8542	Totawilagoda	Crown	Forest	32 1 16	10
8545	Kumudugoda	do.	Chena	6 1 5	10
Village—Pannila.					
C 734	Kirimetiyaudumulla	Crown	Jungle	0 2 16	10
Situated in the Walallawiti pattu of the Pasdun korale west.					
Preliminary plan 10,274. Village—Galtuda.					
H 696	Gonnagahawatta	H. Joronis Pieris and others	Jungle	0 0 9	20
I 696	Do.	do.	do.	5 1 6	20
J 696	Do.	do.	do.	0 2 24	20
K 696	Do.	do.	do.	0 0 20	20
L 696	Do.	do.	do.	0 0 9	20
M 696	Do.	H. Bastian Peiris	do.	3 2 12	20
N 696	Do.	do.	do.	0 0 6	20
Situated in the Panadurebadda of the Panadure totamune.					

Further particulars respecting these lands may be obtained from the Surveyor-General, and respecting the conditions of sale from the Assistant Government Agent, Kalutara.

By His Excellency the Lieut.-Governor's command,

W. T. TAYLOR,  
Acting Colonial Secretary.

No. 1,677, W. P.

වර්ෂ 1899 ක්වූ ජූලි මස 7 වෙනි දින කොළඹ

මහසෙනෙරාට් පදනමකට පත්වීමේ දින.

සේනාපතිවරයා විසින් කළුතර දිස්ත්‍රික්කේ උපළාත්පතිවරයා විසින් මෙහි පහත සඳහන්වන ආණ්ඩුව සත්කම් කඩ ඉඩම් ආණ්ඩුවේ නියෝගවල ප්‍රකාරයට වර්ෂ 1899 ක්වූ අගෝස්තු මස 21 වෙනි සඳුදා දවසට කළුතර කම්බේරියේදී වෙන්දේසිකර විකුණුවට යෙදෙනවා ඇත.

සිතියම 10,672. ගම—රත්ගෙදර.

නො.	ඉඩමේ නම.	අයිතිකම කිසිවක.	අත්දම.	අක්කර	
				ආ. රු. ප.	රු.
Q 750	ගහගලවත්තේ සේන	එම්. පී. දසනායක	කැලේ	29 1 5	15
R 750	ගහගලවත්ත	එම	—	6 1 32	100
S 750	ගහගල ආරච්ච	එම	කුඹුර	2 0 36	50
T 750	එම	එම	එම	0 1 1	50
U 750	ගහගලවත්තේ සේන	එම	කැලේ සහ සේන	12 3 30	10
V 750	එම	එම	එම	0 0 29	10
W 750	එම	එම	එම	2 0 36	10
X 750	පල්ලේගෙදරවත්තේ සේන	එම	—	3 0 14	10
Y 750	එම	එම	එම	6 2 16	10
Z 750	ගහගලවත්තේ සේන	එම	එම	0 1 30	10
A 751	පල්ලේගෙදරවත්ත	එම	—	0 2 22	20
B 751	පල්ලේගෙදරආරච්ච	එම	කුඹුර	0 3 31	50
C 751	පල්ලේගෙදරවත්ත	එම	—	0 0 25	15
D 751	කන්දේවත්තේ සේන	එම	කැලේ	5 1 16	10
E 751	කන්දේවත්ත	එම	—	2 3 2	75

පිහිටා තිබෙන්නේ පස්සන්කෝරලේ නැගෙනහිර පලාතේ මහපත්තුව උතුරේය.

සිතියම 10,524. ගම—වැලිපැන්න.

8726	මහලෙව්වත්තේ කුඹුර	ඇල්. ගෙනදික් අප්පු	කුඹුර	0 1 5	10
8727	එම	එම	එම	0 0 9	10
6728	බෙලිවත්තේ කුඹුර	ආර්. ඇම්. ඉබ්‍රාහිම්ලෙඩ්ඩේ	එම	0 1 28	10
8729	බෙලිගහවත්ත	ඩී. දිනෝහාමි	—	0 1 18	10
8730	බෙලිගහවත්තේ පිටකඩ්ටිය	එම	එම	0 0 26	10
8731	ගොරකැටියේ වත්ත	ඇල්. ගෙනදික් අප්පු	එම	0 0 10	10
8732	කිරිවත්තේ කැටියවත්ත	බිබ්ලිච්. සෙනෙවිරත්න	එම	0 0 5	10
8733	එම	එම	එම	0 0 6	10
8734	එම	එම	එම	0 0 5	10

නො.	ඉඩමේ නම.	අයිතියක් කියන්නා.	අකුම.	අක්කර	
				මහක. අ. රු. ප.	ගක මිල. රු.
		සිතියම 10,484. ගම—කහාන.			
8542	තොටවිලගොඩ	රජසන්නක	කැලේ	32	1 16 10
8545	කුමුදුගොඩ	එම	පෙන	6	1 5 10
		ගම—පන්නිල.			
C 734	කිරිමැවියේඋඩුමුල්ල	රජසන්නක	කැලේ	0	2 16 10
	පිහිටා තිබෙන්නේ පසුදුන්නේකෝරලේ බස්නාහිර පලාතේ වලල්ලාවිටි පන්තුවේය.				
		සිතියම 10,274. ගම—ගල්කුඩ.			
H 696	ගොන්නගහවත්ත	එම්. ජෙරෝනිස් පිරිස් සහ තවත් අය	කැලේ	0	0 9 20
I 696	එම	එම	එම	5	1 6 20
J 696	එම	එම	එම	0	2 24 20
K 696	එම	එම	එම	0	0 20 20
L 696	එම	එම	එම	0	0 9 20
M 696	එම	එම්. බස්නියන් පිරිස්	එම	3	2 12 20
N 696	එම	එම	එම	0	0 6 20

පිහිටා තිබෙන්නේ පානදුර තොටමුන්නේ පානදුර බද්දේය.

මේ ඉඩම් ගැණ වැඩිදුර කාරණා සර්වේයර්ස්කරල්ලන් නාන්සේගෙයන්ද, විකිනීමේ කොන්දේසි ගැණ කර්තර දිසානායකේ උපදේශනාදීන්ගේ සේවයෙන්ද දැනගන්නට පුළුවන.

උපදෙස්දායක උතුමානවගන්සේගේ ආඥාව ලෙස,

ඩබ්ලිව්. ටී. වේලර්,

වැඩබලන මහසෙනෙකාරීන් වරුන්ගේ.

No. 1,678, w. p.

Colonial Secretary's Office,  
Colombo, July 16, 1899.

ON Monday, August 28, 1899, at noon, the Assistant Government Agent for the Kalutara District will put up to auction, at his office in Kalutara the under-mentioned portions of Crown Land, on the terms authorized by Government.

Preliminary plan 9,606. Village—Halowita.

Lot.	Name of Land.	Name of Claimant.	Description.	Extent.		Upset Price per Acre. Rs.
				A. R. P.		
9128½	Egodawatta	G. Odanisa	Garden	0	0 8	20
9128¾	Do.	do.	do.	0	1 11	50
I 608	Gallenagodagulana	do.	do.	2	2 1	100
		Village—Omatta.				
9132	Duwehena	Crown	Chena	2	3 14	15
9132½	Do.	do.	do.	1	1 28	15
9133	Godaporagahahena	do.	do.	3	3 30	15
9134	Botalegewatta	B. Siadoris	Garden	0	3 39	25
		Village—Kekulandala.				
9137	Berawaddawatta	D. Don Simon	Garden	0	3 33	50
		Village—Omatta.				
9138	Polgahawatta	L. Punchihamy	Garden	0	0 24	25
9139	Pitaowitahena	Crown	Chena	12	1 10	15
J 608	Kahatagahawatta	K. D. Andris Vedarala	Garden	0	3 35	50
9140	Egodawatta	B. Carolis Appu	do.	0	1 7	50
9141	Dolabodawatta	P. Don Arnolis and others	do.	0	3 22	40
9142	Manhandiyakumbura	K. Don Dionis Vedarala	Field	0	2 13	30
K 608	Dolabodawatta	K. Seris Appu	Garden	0	1 13	40
K 608½	Do.	do.	do.	0	0 16	40
L 608	Dolobodaowita	do.	Owita	0	2 31	10
M 608	Manhandiyakumbura	do.	Field	0	0 30	30
N 608	Dolabodawatta	do.	Garden	2	0 29	50
O 608	Delgahawatta	M. Don Siadoris	do.	1	2 8	50
9146	Nawadagodalanda	Crown	Jungle	36	0 21	20
9147	Wattaelahena	do.	do.	5	2 32	20
		Preliminary plan 9,545. Village—Girikola.				
9043	Batadombagahawatta	Crown	Chena	2	0 20	15
9044	Landewattahena	do.	Jungle	9	0 0	15
A 605	Kankaniyawatta	W. Iso	Garden	0	0 35	60
		Preliminary plan 9,544. Village—Bellana.				
9042	Pillahenapahalakattiya	Crown	Jungle and chena	0	2 39	15
		Preliminary plan 9,922. Village—Bellana.				
6769	Diyanagodahena	Crown	Chena	4	3 23	15
6770	Do.	do.	do.	4	0 0	15
6771	Alutwattegodahena	do.	do.	1	0 30	15
6772	Alutwatagodahena	do.	do.	1	0 23	15
6773	Do.	do.	do.	3	1 8	15
6774	Kanattewatta	J. Derenis	Garden	0	2 12	20
6775	Diyanagodawatta	B. Emanis	do.	0	2 16	20
Z 629	Delgahawatta	B. Oyanisa	do.	0	2 37	20

Situated in the Maha pattu north of the Pasdun korale east.

Lot.	Name of Land.	Name of Claimant.	Description.	Extent.		Upset Price
				A.	R. P.	per Acre. Rs.
Preliminary plan 5,776. Village—Makalandawa.						
J 340	Weliketiyawatta	B. Arnolis Appu	Planted land	1	0 5	20
K 340	Do.	S. Andris Appu	do.	0	1 28	20
7142	Beliketiyahenaudumulla	B. Arnolis	Paddy field	0	3 5	20
7143	Talpidiwilahena	Crown	Low jungle	0	3 21	50
7144	Akulehena	Do.	do.	0	1 19	10
7145	Indigahawatta	P. Don Siadoris	Planted land	0	1 2	20
7146	Kandukekirihena	Crown	Jungle	1	0 7	20

Situated in the Walallawiti pattu of the Pasdun korale west.

Further particulars respecting these lands may be obtained from the Surveyor-General, and respecting the conditions of sale from the Assistant Government Agent, Kalutara.

By His Excellency the Lieut.-Governor's command,

W. T. TAYLOR,  
Acting Colonial Secretary.

No. 1,678, W. P.

වමී 1899 ක්වු ජූලි මස 16 වෙනි දින කොළඹ

මහසෙනෙවිවරයාගේ කන්දෝරුවේදී.

බස්නාහර දිසාවේ කළුතර දිස්ත්‍රික්කේ උප එස්. ජනරාල්වරයාගේ විසින් ලෙහි පහත සඳහන්වන ආණ්ඩු වුව සන්තක ඉඩම් ආණ්ඩුවේ නියෝගවල ප්‍රකාරයට වමී 1899 ක්වු අගෝස්තු මස 28 වෙනි දින වූ සඳුදා දවැලට කළුතර කවිවේරියේදී වෙන්දේසිකර විකුණනට යෙදෙනවා ඇත.

සිතියම 9,606. ගම—හලඹවිට.

නො.	ඉඩමේ නම.	අයිතිකම් කියන්නා.	අන්දම.	මහත.		අක්කර
				අ.	රු. ප.	සහ මිල.
9128½	එගොඩවත්ත	පී. මදනිසා	වත්ත	0	0 8	20
9128½	එම	එම	එම	0	1 11	50
I 608	ගල්ලනගොඩගලන	එම	එම	2	2 1	100
ගම—ඹවත්ත.						
9132	දුමුණේන	රාජසන්තක	හේන	2	3 14	15
9132½	එම	එම	එම	1	1 28	15
9133	ගොඩපොරගහහේන	එම	එම	3	3 30	15
9134	බෝගලහේවත්ත	බී. සිසප්පේරිස්	වත්ත	0	3 39	25
ගම—කැකුල්ල.						
9137	බෙරවාදෙලවත්ත	ඩී. දෙත් සිමන්	එම	0	3 33	50
ගම—ඹවත්ත.						
9138	පොල්ගහවත්ත	ඇල්. පුංචිහාමි	එම	0	0 24	25
2139	පිටඹවිට හේන	රාජසන්තක	හේන	12	1 10	15
J 608	කහටගහවත්ත	කේ. ඩී. අන්දරිස් වෙදරුල වත්ත	එම	0	3 35	50
9140	එගොඩවත්ත	බී. කරෝලිස්අප්පු	එම	0	1 7	50
9141	දෙලබොඩවත්ත	පී. දෙත් අර්තෝලිස් සහකවත් එම	එම	0	3 32	40
9142	මත්තන්දියකුඹුර	කේ. දෙත් දියෝනිස් වෙදරුල	කුඹුර	0	2 13	30
K 608	දෙලබොඩවත්ත	කේ. සේරිස්අප්පු	වත්ත	0	1 13	40
K 608½	එම	එම	එම	0	0 16	40
L 608	දෙලබොඩඹවිට	එම	ඹවිට	0	2 31	10
M 608	මත්තන්දියේ කුඹුර	එම	කුඹුර	0	0 30	30
N 608	දෙලබොඩවත්ත	එම	වත්ත	2	0 29	50
O 608	දෙල්ගහවත්ත	ඇම්. දෙත් සිසප්පේරිස්	එම	1	2 8	50
9146	නාවඩගොඩලන්ද	රාජසන්තක	කැලේ	36	0 21	20
9147	මත්තන්දිය හේන	එම	එම	5	2 32	20
සිතියම 9,545. ගම—ගිරිකොල.						
9043	බටදෙඹගහවත්ත	රාජසන්තක	හේන	2	0 20	15
9044	එම	එම	කැලේ	9	0 0	15
A 605	කන්කානියාවත්ත	ඩබ්ලිවු. ඉසෝ	වත්ත	0	0 35	60
සිතියම 9,544. ගම—බෙල්ලන.						
9042	පිල්ලහේන පහල කවිවිස	රාජසන්තක	කැලේ සහ හේන	0	2 39	15
සිතියම 9,922.						
6769	දිසනගොඩ හේන	රාජසන්තක	හේන	4	3 23	15
6770	එම	එම	එම	4	0 0	15
6771	අළුත්වත්තගොඩහේන	එම	එම	1	0 30	15
6772	එම	එම	එම	1	0 23	15
6773	එම	එම	එම	3	1 8	15
6774	කහත්තවත්ත	ජේ. දෙරේනිස්	වත්ත	0	2 12	20
6775	දිසනගොඩවත්ත	බී. එමානිස්	එම	0	2 16	20
Z 629	දෙල්ගහවත්ත	බී. ඩයානිසා	එම	0	2 37	20

පිහිටාතිබෙන්නේ කැනෙකහිර පස්දුන්නෝරලේ මහසන්තුමේය.

කො.	ඉඩමේ නම.	අයිතියම කීයන්නා.	අන්දම.	මහක. අ. රු. ප.	අක්කර සහ මිල.
J 340	වැලිකැව්දේවත්ත	සිතියම 5,776. ගම—මකලන්දම.		1 0 5	20
K 340	එම	බී. අරනෝලිස්අප්පු	වවාපු ඉඩම	0 1 28	20
7142	වැලිකැව්දේවත්ත	අයි. අන්ද්‍රිස්අප්පු	එම		
7143	දුමුල්ල	බී. අරනෝලිස්	කුඹුර	0 3 5	20
7144	කල්පිඬුවලේ ජෙන	රාජසන්නක	කැලේ	0 3 21	50
7145	අකුලේජෙන	එම	එම	0 1 19	10
7145	ඉදිගඟවත්ත	පී. දෙව සිසාප්පුරිස්	වවාපු ඉඩම	0 1 2	20
7146	කඳුකැකිරිජෙන	රාජසන්නක	කැලේ	1 0 7	20

පිහිටා තිබෙන්නේ බස්නාහිර පස්දුන්නකොරලේ වලල්ලා විවිසන්තුවේය.

මෙම ඉඩම් ගැන වැඩිදුර කාරණා සර්වේශර්ජනරාජ්‍ය නායකයන්ගෙන්ද, විකිනීමේ කොන්දේසි ගැන කථිකර දිස්ත්‍රික්කේ උපරිජනන උත්සාහයන්ගෙන්ද දැනගත හැකිවේ.

උපදෙස්කාර උතුමානවතන්සේනේ ආඥාවලෙස,

ඩබ්ල්යු. පී. වේලර්,  
වැඩබලන මහසෙක්‍රතාරිස් මමිහ.

**LAND SALES IN THE CENTRAL PROVINCE.**

No. 1,633, C. P.

Colonial Secretary's Office,  
Colombo, July 5, 1899.

ON Wednesday, October 25, 1899, at 12 noon, the Assistant Government Agent for the Nuwara Eliya District will put up to auction, at his office in Nuwara Eliya, the under-mentioned portions of Crown Land, on the terms authorized by Government.

Eleven allotments of land situated in the Kotmale division of the Nuwara Eliya District of the Central Province.

Lot.	Village.	Preliminary plan 4,195.		Description.	Extent.	
		Name of Claimant.			A. R. P.	
11134	Niyankandura (Niyangandora)	Crown		Land suitable for paddy	0	1 21.50
11135	Do.	do.		Paddy field	0	3 2
11136	Do.	do.		Chena	1	0 39
11137	Do.	do.		do.	0	2 10

Upset price,—lots 11134, 11136, and 11137 Rs. 30 per acre ; lot 11135 Rs. 80 per acre.

Lot.	Village.	Preliminary plan 4,796.		Description.	Extent.	
		Name of Claimant.			A. R. P.	
12909	Harangala	Crown		Tea	24	2 0
12910	Do.	do.		do.	2	3 38
12911	Do.	do.		do.	3	1 38
12912	Do.	do.		do.	1	2 27
12913	Do.	do.		do.	4	3 37

Upset price,—Rs. 850 per acre.

Lot.	Village.	Preliminary plan 4,226.		Description.	Extent.	
		Name of Claimant.			A. R. P.	
11235	Niyangandora	Crown	Applicant—W. P. Banda, Ratemahatmaya.	Paddy field	0	0 35
11236	Do.	do.		do.	0	2 32

Upset price,—Rs. 100 per acre.

Further information respecting these lands may be obtained from the Surveyor-General, and respecting the conditions of sale from the Assistant Government Agent, Nuwara Eliya.

By His Excellency the Lieut.-Governor's command,

W. T. TAYLOR,  
Acting Colonial Secretary.

No. 1,633, C. P.

වර්ෂ 1899 ක්වු ජුලි මස 5 වෙනි දින කොළඹ

මහසෙක්‍රතාරිස් උත්සාහයන්ගේ කන්තෝරුවේදීය.

මෙම දිසාවේ නුවරඑළිය පළාතේ උපරිජනන උත්සාහයන්ගේ විසින් මෙහි පහත සඳහන් වෙන ආණ්ඩුව සන්නක ඉඩම් ආණ්ඩුවේ නියෝගවල ප්‍රකාරයට වර්ෂ 1899 ක්වු ඔක්තෝබර් මස 25 වෙනි දිනවු බදාදා දවල් 12ට නුවරඑළියේ කවිචේරියේදී වෙන්දේසිකර විකුණනට යෙදෙනවා ඇත.

මෙම දිසාවේ නුවරඑළිය පළාතේ කොන්මලේ කොට්ඨාසයේ පිහිටා තිබෙන බිම්කැබෙලි 11ක්.

සිතියම 4,195. මෙම ඉඩම්වලට ඉල්ලුම්කාරයෙක් නැ.

කො.	ගම.	අයිතියම කීයන්නා.	අන්දම.	මහක. අ. රු. ප.
11134	නියංගන්දර	ආණ්ඩුව	වි ගොසිකැනට සැලකෙන බිම	0 1 21.50
11135	එම	එම	කුඹුර	0 3 2
11136	එම	එම	ජෙන	1 0 39
11137	එම	එම	එම	0 2 10

කොමිමර 11134, 11136 සහ 11137 දරණ බිම්කවිටි අක්කරයක් රුපියල් 30 බැගින්. කොමිමර 11135 දරණ බිම්කවිටි අක්කරයක් රුපියල් 80 බැගින්.

නො.	ගම.	අයිතිකම් කියවනා.	අක්දම.	මහ.
		සිතියම 4796/16.		
12909	කරවල	ආණ්ඩුව	කේ	24 2 0
12910	එම	එම	කේ	2 3 38
12911	එම	එම	කේ	3 1 38
12912	එම	එම	කේ	1 2 27
12913	එම	එම	කේ	4 3 37
අක්කරයක් මිලකර තිබෙන්නේ රු. 850 බැගින්ය.				
		සිතියම 4,226. ඉල්ලුම්කාරයා—ඩබ්ලිව්. පී. බන්ඩා රටේමහන්මයා.		
11235	නිකන්ගන්දර	ආණ්ඩුව	කුඹුර	0 0 35
11236	එම	එම	එම	0 2 32
අක්කරයක් රුපියල් 100 බැගින්ය.				
මෙම ඉඩම් ගැණ වැඩිදුර කාරණා සර්වේචර්ජනරාජ්‍යවනාන්තේශෙන්ද, විකිනීමේ කොන්දේසි ගැණ ක්‍රමවත්වීමේ උපදේශනා වනාන්තේශෙන්ද දැනගත හැකිවේ.				
උපආණ්ඩුකාර උතුමානන්වහන්සේගේ ආඥාවලෙස, ඩබ්ලිව්. පී. ටේලර්, වැඩබලන මහසෙක්‍රතාරිස් වම්ම.				

LAND SALES IN THE SOUTHERN PROVINCE.

No. 1,008, s. p. Colonial Secretary's Office, Colombo, July 11, 1899.

ON Friday and Saturday, August 18 and 19, at 12 o'clock noon, the Assistant Government Agent for the Matara District will put up to auction, at Hakmana Resthouse, the under-mentioned portions of Crown land, on the terms authorized by Government.

Sixty-four allotments of land situated in the Kandaboda pattu of Matara District of the Southern Province,

Lot.	Name of Land.	Preliminary plan 2,249. Village.	Description.	Extent. A. R. P.
3235	Galgodahena	Pitadeniya	Garden	0 1 39
3236	Do.	do.	do.	1 0 24
Preliminary plan 2,116.				
X 227	Ganegodellahena	Belpamulla	Citronella	0 1 22
Y 227	Weerasingewatta	do.	Garden	1 1 23
Preliminary plan 4,742.				
13394	Kongahagodahena or Kahatagahahena	Pattewela	Chena	2 1 28
13395	Kapuduwagewatta or Walakadawatta	do.	do.	1 3 11
13397	Wamparagahahena	do.	do.	3 3 0
13398	Do.	do.	do.	0 0 3
Preliminary plan 4,705.				
13172	Kalumediriyagahahena	Kohuliadda	Chena	3 1 12
13173	Do.	do.	Citronella	0 0 17
13174	Bettigahahena	do.	do.	0 1 0
13175	Do.	do.	Jungle	4 3 33
13176	Godapitiyagetennapitahena	do.	Chena	3 0 27
13178	Kapuhena	do.	do.	0 2 5
P 492	Beliattalangaliadda	do.	Field	0 0 20
Q 492	Wewalagedeniya	do.	do.	0 3 20
R 492	Julgahadeniya	do.	do.	0 2 19
S 492	Dangahaliadda	do.	do.	0 0 31
Preliminary plan 4,644.				
M 491	Gorakagasmullahena	Bamunugama	Garden	2 0 3
12825	Wewa-atmaga	do.	do.	0 1 6
Preliminary plan 1,825.				
H 141	Bēuleyhena	Beragama	Citronella	2 0 0
L 141	Do.	do.	Chena	0 2 15
Preliminary plan 2,147.				
P 237	Mahamililehena	Denagama	Chena	2 1 27
Preliminary plan 4,852.				
13837	Udaihalawatta	Kohubedda	Citronella	0 2 20
Preliminary plan 2,158.				
L 238	Kapukoratuwa	Kongala	Citronella	1 1 2
Preliminary plan 4,678.				
V 491	Panchawala Radawatta	Pallawela	Garden	2 2 26

Lot.	Name of Land.	Village.	Description.	Extent. A. R. P.
		Preliminary plan 2,112.		
M 227	Yahalehena	Parapamulla	Citronella	1 1 17
N 227	Do.	do.	do.	1 3 35
O 227	Lindagawadeniya	do.	Paddy	0 0 22
P 227	Yahalehena	do.	Citronella	0 1 10
Q 227	Udadeniyawatta	do.	Garden	1 3 26
R 227	Pellehena	do.	Citronella	1 2 0
S 227	Do.	do.	do.	0 1 36
T 227	Alupotadeniya-atmaga	do.	do.	0 1 32
U 227	Alupotha-atmaga	do.	do.	0 1 33
V 227	Peellehena	do.	do.	0 1 19
		Preliminary plan 2,144.		
R 234	Muttettuhena	Kohuliadda	Chena	4 0 36
		Preliminary plan 4,836.		
13791	Bogahahena	Wepotaira	Lantana jungle	2 0 16
		Preliminary plan 1,165.		
J 518	Tamangodahena	Bamunugamuwa	Chena	3 2 7
S 518	Do.	do.	do.	0 1 33
X 518	Do.	do.	do.	26 1 30
		Preliminary plan 5,157.		
11018	Radagemahahena	Kongala	Chena	1 0 0
		Preliminary plan 2,166		
T 239	Bogahahena	Wepotaira	Chena	4 3 12
U 239	Galpottchena	do.	do.	2 0 11
V 239	Dunumadalagahahena	do.	do.	2 3 32
W 239	Galpottchena	do.	Garden	0 2 20
Y 239	Duwelhena	do.	Chena	3 1 18
A 240	Wandakomehena	Denagama	do.	7 2 5
		Preliminary plan 4,737.		
O 510	Talakanattehena	Kurunayakamulla	Citronella	2 2 4
		Preliminary plan 1,929.		
G 176	Titwalahena	Hinipella	Citronella	1 1 13
4678	Do.	do.	Chena	4 2 33
H 176	Do.	do.	Citronella	0 0 38
		Preliminary plan 2,108.		
Z 226	Vilehena	Parapanmulla	Chena	1 3 3
A 227	Dodangahahena	do.	do.	0 2 9
B 227	Medakuttiyahena	do.	do.	0 1 36
C 227	Boraluketiyahena	do.	do.	3 0 0
D 227	Do.	do.	do.	0 3 29
E 227	Do.	do.	do.	0 2 3
		Preliminary plan 1,511.		
249	Medakuttiyahena	Beragama	Chena	1 1 10
		Preliminary plan 2,141.		
B 234	Yondehigahakoratuwa	Wewala	Chena	1 1 14
C 234	Kalaotuwahena	do.	Chena cleared	2 2 17
H 234	Mirispelohenawatta	do.	Cocoanuts	1 2 38
L 234	Nugahahahena	Kohuliadda	Chena	1 3 6
X 233	Wewagawahena	Wewala	Cleared chena	1 2 39

Upset price, —Rs. 10 per acre.

Further information respecting these lands may be obtained from the Surveyor-General, and respecting the conditions of sale from the Assistant Government Agent, Matara.

By His Excellency the Lieut.-Governor's command,

W. T. TAYLOR,  
Acting Colonial Secretary.

No. 1,008, S. P.

වර්ෂ 1899 ජූලි මස 10 වෙනි දින කොළඹ

මහසෙනෙවිතුමා විසින් නව නිලධාරීන්ගේ කටයුතු පිළිබඳව.

මහසෙනෙවිතුමා විසින් මෙහි පහත සඳහන්වන ආණ්ඩුව සන්තක ඉඩම් ආණ්ඩුවේ නිලධාරීන්ට වර්ෂ 1899 ජූලි මස 18 සහ 19 වෙනි දිනවල සිතුරු සහ සෙනසුරු 12෫0 ගණනට නානායම්බේ වෙස්දේසිකර විකුණනු ලබන බවට සඳහන් කර ඇත.

නො.	ඉඩමේ නම.	සිතියම 2,249.	අන්දම.	මහත.
3235	ගල්ගොඩේන	පිටදෙණිය	වත්ත	0 1 39
3236	එම	එම	එම	1 0 24
		සිතියම 2,116.		
X 227	ගවේගොඩුල්ල හේන	බෙල්පාමුල්ල	පැහිරි	0 1 22
Y 227	විරසිංගේ වත්ත	එම	වත්ත	1 1 23

නො.	ඉඩමේ නම.	ගම.	අත්දම.	මනන. අ. රු. ප.
		සිතියම 4,742.		
13394	කෝන්ගහගොඩ හේන නො	පොත්තොවල	හේන	2 1 28
13395	කොන් කහටගහහේන	එම	එම	1 3 11
13397	කපුදුවගේ වත්ත නොගොත්	එම	එම	3 3 0
13398	වත්තරගහහේන	එම	එම	0 0 3
		සිතියම 4,705.		
13172	කළුමැදියෙහිගහහේන	කොහුලියද්ද	එම	3 1 12
13173	එම	එම	පැහිරි	0 0 17
13174	බෙලිගහහේන	එම	එම	0 1 0
13175	එම	එම	බැද්ද	4 3 33
13176	තොට්ටියේගේ කැත්තපිට	එම	හේන	3 0 27
13178	කපුහේන	එම	එම	0 2 5
P 492	බෙලිඅත්තලල ලියද්ද	එම	කුඹුර	0 0 20
Q 492	වැවලගේ දෙකිය	එම	එම	0 3 20
R 492	ජූලගහදෙකිය	එම	එම	0 2 19
S 492	දත්තලියද්ද	එම	එම	0 0 31
		සිතියම 4,644.		
M 491	ගොනගස්මුල්ලෙ හේන	බමුහුගම	වත්ත	2 0 3
12825	වැවේඅත්තම	එම	එම	0 1 6
		සිතියම 1,825.		
H 141	බැවිල්ලේ හේන	බෙරගම	පැහිරි	2 0 0
L 141	එම	එම	හේන	0 2 15
		සිතියම 2,147.		
P 237	මහමුල්ලෙහේන	දෙනගම	හේන	2 1 27
		සිතියම 4,852.		
13837	උඩඉහලවත්ත	කොහුලියද්ද	පැහිරි	0 2 20
		සිතියම 2,158.		
Z 238	කපුකොරවුට	කොත්තල	එම	1 1 2
		සිතියම 4,678.		
V 491	පත්තවල රදුවත්ත	පල්ලවල	වත්ත	2 2 26
		සිතියම 2,112.		
Y 227	කහලහේන	පරපාමුල්ල	පැහිරි	1 1 17
N 227	එම	එම	එම	1 3 35
O 227	ලියගාවදෙකිය	එම	කුඹුර	0 0 22
P 227	කහලහේන	එම	පැහිරි	0 1 10
Q 227	උඩදෙකියේවත්ත	එම	වත්ත	1 3 26
R 227	පැලහේන	එම	පැහිරි	1 2 0
S 227	එම	එම	එම	0 1 36
T 227	අඵපොතදෙකියේ අත්තම	එම	එම	0 1 32
U 227	අඵපොත අත්තම	එම	එම	0 1 33
V 227	පැලහේන	එම	එම	0 1 19
		සිතියම 2,144.		
R 234	මුත්තෙට්ටුහේන	කොහුලියද්ද	හේන	4 0 36
		සිතියම 4,836.		
13791	බෝගහහේන	වෙපොත්තර	ලත්තැත්	2 0 16
		සිතියම 1,165.		
T 518	කමත්තගොඩහේන	බමුහුගම	හේන	3 2 7
S 518	එම	එම	එම	0 1 33
X 518	එම	එම	එම	26 1 30
		සිතියම 5,157/6.		
11018	රදගේ මහහේන	කොත්තල	හේන	1 0 0
		සිතියම 2,166.		
T 239	බෝගහහේන	වෙපොත්තර	හේන	4 3 12
U 239	ගල්පොතහේන	එම	එම	2 0 11
V 239	දුඹුමඩලගහහේන	එම	එම	2 3 32
W 239	ගල්පොත්තෙහේන	එම	වත්ත	0 2 20
Y 239	දිවෙල්ලහේන	එම	හේන	3 1 18
A 240	වදකොමේහේන	දෙනගම	එම	7 2 5
		සිතියම 4,737.		
O 510	කලකකත්තෙහේන	කුරුණාකමුල්ල	පැහිරි	2 2 4
		සිතියම 1,929.		
G 176	කිත්වලහේන	කිත්පැල්ල	එම	1 1 13
4678	එම	එම	හේන	4 2 33
H 176	එම	එම	පැහිරි	0 0 38
		සිතියම 2,108.		
Z 226	මිල්ලේහේන	පරපාමුල්ල	හේන	1 3 3
A 227	දෙඩත්තගහහේන	එම	එම	0 2 3
B 227	මැදකුට්ටියේහේන	එම	එම	0 1 36



කො.	ඉඩමේ නම.	ගම.	අක්ෂම.	මහක. අ. රු. ප.
C 227	බොලඵකැවිඳේසෙන	පරපාමුල්ල	සේන	3 0 0
D 227	එම	එම	එම	0 3 29
E 227	එම	එම	එම	0 2 3
249	මැදකුඵවිඳේසෙන	බෙරගම සිතියම 1,511.	එම	1 1 10
B 234	කොන්දෙහිගහකොරටුව	වැවල සිතියම 2,141.	එම	1 1 14
C 234	කලමුවාසෙන	එම	එලිකල සේන	2 2 17
H 234	මිරිස්පැලසෙනවත්ත	එම	පොල්වැවිල්ල	1 2 38
I 234	නුගහගසෙන	කොහුලිපාද්ද	සේන	1 3 6
X 233	වැවගාමාසෙන	වැවල	එලිකල සේන	1 2 39

අක්කරයක මිල රුපියල් 10 බැගින්ය.

මෙම ඉඩම් ගැණ වැඩිදුර කාරණා සර්වේඤ්චනරාජ්ජන්කාත්සේනගේද, විනිනිම කොන්දේසි ගැණ මාතර දිසාවේ ආණ්ඩුවේ උපදේශකවරයාත්සේනගේද දැනගත්ව පුළුවන.

උපආණ්ඩුකාර උතුමානන්දන්සේනේ ආඥාවලෙස,

ඩබ්ල්යු. වි. චේලර්,  
වැඩබලන මහසෙනෙවරිය මමහ.

## LAND SALES IN THE EASTERN PROVINCE

No. 744, E. P.

Colonial Secretary's Office,  
Colombo, July 7, 1899.

ON Tuesday, August 29, 1899, at 12 noon, the Assistant Government Agent for the Trincomalee District will put up to auction, at his office in Niroddumunai, the under-mentioned portions of Crown Land, on the terms authorized by Government.

Sixty-one allotments of land situated in the Tampalakam division of the Trincomalee District of the Eastern Province.

Lot.	Village.	Name of Applicant.	Description.	Extent.			Upset Price per Acre. Rs.
				A.	R.	P.	
Preliminary plan 546.—Tampalakam pattu.							
5367	Kiniyai	—	Open fit for paddy	1	0	0	10
5369	Do.	Katiran Pandari	do.	5	2	10	10
5378	Do.	—	High land fit for paddy	0	2	16	10
5379	Do.	—	High land fit for sundries	1	1	37	10
Preliminary plan 881.							
10600	Do.	Pakirkuddy Agamadu Lebbe	Open scrub fit for paddy	12	3	25	12
10601	Do.	Sinnatampi Pakirtampi	do.	7	2	21	15
10604	Do.	—	do.	16	0	33	10
10605	Do.	Pakirpillai Allapichchai	do.	8	1	10	10
10606	Do.	—	do.	25	2	30	10
10607	Do.	—	do.	14	1	23	10
10609	Do.	Mammatutambi Thannis	do.	5	0	0	12
10610	Do.	—	do.	6	1	21	12
10611	Do.	Ibrahim Malim	do.	4	1	5	10
10618	Do.	Sattu Pakiri	do.	5	1	36	10
10620	Do.	—	do.	8	3	27	10
10623	Do.	—	do.	13	0	29	10
10630	Do.	Pichchai Madasaibu	do.	4	2	3	10
10631	Do.	Mukamatutampi Pakirtampi	do.	9	2	35	10
10633	Do.	Ramlai Pillai Aliyar	do.	9	1	14	10
10634	Do.	U. Mukk Mukamatu Kassim	do.	10	1	2	10
10635	Do.	Mukamadu Pakirtampi	do.	4	0	34	10
10636	Do.	Mohamadu Salim	do.	2	3	29	10
10639	Do.	Udumarlebbe Ismalie	do.	11	0	38	10
10640	Do.	Miskinpillai Mahatu	do.	4	2	4	10
10641	Do.	Doda Parsa	do.	1	2	12	10
10642	Do.	Madapillai Ramlan	do.	1	0	28	10
10643	Do.	Kismis Jarunan	do.	1	0	0	10
10644	Do.	Miskinpillai Salusa	do.	7	3	17	10
10645	Do.	Chinnappillai Kattaitampi	do.	6	1	12	10
10646	Do.	Miskinpillai Samsudin	do.	13	1	0	10
Preliminary plan 1,489.							
3868	Sirukaikuda	—	Jungle fit for garden	2	0	19	10
3869	Do.	—	do.	1	3	17	10

Lot.	Village.	Name of Applicant.	Description.	Extent.		Upset Price	
				A. R. P.	Rs.		
Preliminary plan 2,024.							
6624	Kiniyai	A. Ramlan	Open land fit for paddy	0	2	20	10
6625	Do.	do.	do.	0	1	15	10
6626	Do.	do.	do.	0	1	15	10
6627	Do.	do.	do.	0	0	37	10
Preliminary plan 2,290.							
75714	Do.	Marakayertampi Kupaipakir	Open and scrub fit for paddy	0	1	22	10
75715	Do.	T. Bawa Cassim	do.	0	0	16	10
75716	Do.	do.	do.	2	2	4	10
75747	Do.	Madar Samsadin	do.	2	2	16	10
75748	Do.	do.	do.	0	1	32	10
75751	Do.	Uduman Karrim	do.	4	0	4	10
75753	Do.	Modinbawa Mohamadu	do.	4	3	18	10
75755	Do.	Ussensaib R. Meymbawa	do.	0	0	16	10
75756	Do.	—	do.	0	0	20	10
75757	Do.	—	do.	5	0	16	10
75758	Do.	—	do.	5	2	39	10
Preliminary plan 2,350.							
76042	Do.	Adambawa Aplulkater	Open land fit for paddy	2	1	28	10
76043	Do.	do.	do.	1	2	7	10
76044	Do.	Apdulpillai Mammadu Cassim	do.	9	1	0	10
76045	Do.	Madar Ibrahim	do.	5	3	37	10
76046	Do.	—	do.	2	0	34	10
76047	Do.	Sinnavappu Adjie Meytin	do.	0	0	22	10
76048	Do.	do.	do.	8	1	39	10
Preliminary plan 2,358.							
76065	Do.	Sinnatampi Seeni	Open and scrub fit for paddy	6	0	16	10
76066	Do.	do.	do.	0	1	22	10
76067	Do.	Omerlevvai Pakkirtampi	do.	4	0	13	10
76068	Do.	Seenivappu Hadjimeyidin	do.	2	2	28	10
76069	Do.	Mirasaibu Rahiman	do.	2	3	24	10
Preliminary plan 2,477.							
76573	Periyakiniyai	Akamadulevvai Assim	Open land fit for paddy	15	2	0	10
76574	Do.	do.	do.	0	2	17	10

Further information respecting these lands may be obtained from the Surveyor-General, and respecting the conditions of sale from the Assistant Government Agent, Trincomalee.

By His Excellency the Lieut.-Governor's command,

W. T. TAYLOR,  
Acting Colonial Secretary.

No. 744, E. P.

கொலோனியல் சர்க்கித்தார் ஆபிசில்,  
கொழும்பில், 1899 ம ஆண்டு ஆடிமீன் 7 ல் வ.

1899 ம ஆண்டு ஆவணிமாதம் 29 ன் திகதி செவ்வாய்க்கிழமை, பிற்பகல் 12 மண்க்கு நீரோட்டுப்பூணியில் தன ஆபிசில் கீழ் பாகாணத்து திருகோணமலை உவந்ணாமேந்து உதவ ஏசனறவாகளால் இதனடியிற் சொல்லப்பட்டிருக்கிற முடி கசூரிய காணித்துண்களை, அரசாட்சியாரால் உத்தரவுபண்ணப்பட்டிருக்கும் பொருத்தப்பிரகாரம், ஏலத்திற்கூறி விற்கப்படும்.

61 காணித்துண்கள், கீழ் மாகாணத்து திருகோணமலை மூன்றிற்கினை தட்டலகமப் பகுதியிலிருக்கின்றது. நிதானித்த விலை

பிளான இலகம 546.

இல.	குறிச்சி.	கேள்விகாரரின் பெயர்.	வ்வரம்.	ஏ. மூ. ப.	ந்.		
5367	கிணியா	—	நெற்கேற்ற வெளியான தரை	1	0	0	10
5369	ஓடி	கதிரணபண்டாரி	ஓடி	5	2	10	10
5378	ஓடி	—	நெற்கேற்ற மேடடுத்தாரை	0	2	16	10
5379	ஓடி	—	பலபுரோசணங்களுக்கேற்ற மேடடுத்தாரை	1	1	37	10

பிளான இலகம 881.

10600	கிணியா	ப. அகமகுலெவ்வை	நெற்கேற்ற திறப்பான பறட்டைக்காடு	12	3	25	12
10601	ஓடி	சு. பக்கீர்த்தம்பி	ஓடி	7	2	21	15
10604	ஓடி	—	ஓடி	16	0	33	10
10605	ஓடி	ப. அல்லாபிச்சை	ஓடி	8	1	10	10
10606	ஓடி	—	ஓடி	25	2	30	10
10607	ஓடி	—	ஓடி	14	1	23	10
10609	ஓடி	மம்மததம்பி தாமில்	ஓடி	5	0	0	12
10610	ஓடி	—	ஓடி	6	1	21	12
10611	ஓடி	இ. மாலீன்	ஓடி	4	1	5	10

இல.	குறிச்சி.	கேள்விக்கான பெயர்.	வீவரம்.	நிதானித வலை ஏக்க ரொ விசாலம். னறுக்கு ஏ. நா. ப. ரூ.
10618	கிணியா	சத்துப்பக்கிரி	நெற்கேற்ற திறப்பான பறடடைக்காடு	5 1 36 10
10620	ரெடி	—	ரெடி	8 3 27 10
10623	ரெடி	—	ரெடி	13 0 29 10
10630	ரெடி	பிச்சை மதாரசாய்பு	ரெடி	4 2 3 10
10631	ரெடி	மு. பக்கிரிதம்பி	ரெடி	9 2 35 10
10633	ரெடி	றமளானபிள்ளை அவிபார்	ரெடி	9 1 14 10
10634	ரெடி	மு. முகமத்துகாசிம்	ரெடி	10 1 2 10
10635	ரெடி	முகம்மது பக்கிரிதம்பி	ரெடி	4 0 34 10
10636	ரெடி	முகம்மது சாவீம்	ரெடி	2 3 29 10
10639	ரெடி	உதுமாலெவவை இசுமாலி	ரெடி	11 0 38 10
10640	ரெடி	மிஸ்கீன்பிள்ளைமாத்து	ரெடி	4 2 4 10
10641	ரெடி	டோடா பார்சா	ரெடி	1 2 12 10
10642	ரெடி	ம. றம்லான்	ரெடி	1 0 28 10
10643	ரெடி	கி. யாரமான்	ரெடி	1 0 0 10
10644	ரெடி	மி. சாலுசா	ரெடி	7 3 17 10
10645	ரெடி	சி. கடைத்தம்பி	ரெடி	6 1 12 10
10646	ரெடி	மி. சாமிவதீன்	ரெடி	13 1 0 10
பிளான இலக்கம் 1,489.				
3868	திருகைக்கூடா	—	தோட்டத்திற்கேற்றகாடு	2 0 19 10
3869	ரெடி	—	ரெடி	1 3 17 10
பிளான இலக்கம் 2,024.				
6624	கிணியா	ஏ. றமுளான	நெற்கேற்ற திறப்பான தரை	0 2 20 10
6625	ரெடி	ரெடி	ரெடி	0 1 15 10
6626	ரெடி	ரெடி	ரெடி	0 1 15 10
6627	ரெடி	ரெடி	ரெடி	0 0 37 10
பிளான இலக்கம் 2,290.				
75714	கிணியா	ம. சூப்பைப்பக்கிரி	நெற்கேற்ற திறப்பான பறடடைக்காடு	0 1 22 10
75715	ரெடி	வா. காசிம்	ரெடி	0 0 16 10
75716	ரெடி	ரெடி	ரெடி	2 2 4 10
75747	ரெடி	ம. சம்வதீன்	ரெடி	2 2 16 10
75748	ரெடி	ரெடி	ரெடி	0 1 32 10
75751	ரெடி	உதுமான காமின்	ரெடி	4 0 4 10
75753	ரெடி	மெய்தீனவாவா முகமது	ரெடி	4 3 18 10
75755	ரெடி	உசனசாய்பு ஆர். மெய்தீன் வாவா	ரெடி	0 0 16 10
75756	ரெடி	—	ரெடி	0 0 20 10
75757	ரெடி	—	ரெடி	5 0 16 10
75758	ரெடி	—	ரெடி	5 2 39 10
பிளான இலக்கம் 2,350.				
76042	கிணியா	ஆ. அப்துலகாதா	நெற்கேற்ற திறப்பான தரை	2 1 28 10
76043	ரெடி	ரெடி	ரெடி	1 2 7 10
76044	ரெடி	அ. மமமதுகாசிம்	ரெடி	9 1 0 10
76045	ரெடி	மதார இவ்ரூகிம்	ரெடி	5 3 37 10
76046	ரெடி	—	ரெடி	2 0 34 10
76047	ரெடி	சி. அசசுமெய்தீன்	ரெடி	0 0 22 10
76048	ரெடி	ரெடி	ரெடி	8 1 39 10
பிளான இலக்கம் 2,358.				
76065	கிணியா	சி. சீணி	நெற்கேற்ற திறப்பான பறடடைக்காடு	6 0 16 10
76066	ரெடி	ரெடி	ரெடி	0 1 22 10
76067	ரெடி	உ. பக்கிரிதம்பி	ரெடி	4 3 13 10
76068	ரெடி	சி. கச்சுமெய்தீன்	ரெடி	2 2 28 10
76069	ரெடி	மீ. றகிமான	ரெடி	2 3 24 10
பிளான இலக்கம் 2,477.				
76573	பெரிய கிணியா	அகமதுலெவவை காசிம்	நெற்கேற்ற திறப்பான தரை	15 2 0 10
76574	ரெடி	ரெடி	ரெடி	0 2 17 10

இக்காணிகளைப்பற்றிய மேலதிக விபரம் அளவைத்தலைவரிடத்திலும் விற்பனவின் கொந்திசுகளைப் பற்றித் திரிணாமலை அரசாட்சியாரின உதவி ஏசுனறரிடத்திலு மறிந்துகொள்ளலாம்.

உபதேசாதிபதி மகோததமர் அவர்களின து கட்டளையின்படி,

டபிள்யூ. ற். நேயிலர்,  
இராசாங்க விதிதின் வேலைபார்ப்பவர்.

No. 745, E. P.

Colonial Secretary's Office,  
Colombo, July 6, 1899.

ON Thursday, September 14, 1899, and the following days, at noon, the Government Agent for the Eastern Province will put up to auction, at his office in Batticaloa, the under-mentioned portions of Crown Land for non-payment of instalments due thereon.

## Koralai pattu.

Preliminary Plan.	Lot.	Village.	Name of Purchaser.	Description.	Extent.		
					A.	R.	P.
1,353	3259 & 3260	Miravodai	Ch. Mirakkanduppodi	Paddy land	4	2	5
1,456	3580	Chantiveli	K. Vaitilinkam	do.	19	1	28
940	11624	Oddaimavadi	P. Avakker, &c.	do.	23	1	34
"	11625	Do.	A. Aliyarppodi, &c.	do.	15	0	11
"	11637	Do.	A. Akamatulevvai	do.	11	0	27
"	11638	Do.	U. Akamatulevvaippodi	do.	9	2	22
"	11639	Do.	K. Mukamatuttampi	do.	9	3	32
"	11653	Do.	I. Avakkar	do.	5	3	6
1,672	4897	Katkuda	C. M. Abdul Rahiman, &c.	do.	28	1	2
940	11626	Oddaimavadi	A. Avakkar	do.	20	0	32
1,137	1795 & 1796	Do.	I. Atamvava	do.	15	1	16
1,462	3698	Do.	A. V. Aptulkatar	do.	9	1	16
2,215	7433	Do.	U. V. V. Akamatulevvai	do.	0	3	14
742	9015	Muravodai	K. Virakatti, &c.	do.	18	0	30
"	9027	Do.	U. Akamatulevvai	do.	5	1	32
998	275	Oddaimavadi	M. H. Mukamatuttampi	do.	2	3	4
799	9687	Muravodai	P. P. H. Akamatulevvai	do.	8	0	13
1,353	3265	Do.	M. Mukamatuttampi	do.	1	1	15
1,477	3841	Do.	L. Mirasaivu	do.	6	0	6
"	3844	Do.	A. Akamatulevvai	do.	28	2	37
1,492	3875	Do.	K. Virakatti, &c.	do.	5	0	18
845	10052	Valaichchenai	A. Avakkar, &c.	do.	6	0	30
"	10054	Do.	A. Avakkar	do.	5	3	34
"	10056	Do.	do.	do.	5	0	24
"	10061	Do.	M. Akamatulevvai, &c.	do.	10	0	0
743	Q 306	Oddaimavadi	A. Aliyarppodi, &c.	do.	8	1	0
"	Q 307	Do.	do.	do.	5	0	0
"	9032	Do.	A. Vavalevvai	do.	7	0	34
"	9050	Do.	M. H. P. Atamlevvai	do.	1	3	8
"	9058	Do.	A. Aliyarppodi, &c.	do.	2	1	20
940	11634	Do.	M. Chinnattampi, &c.	do.	31	0	26
"	11642	Do.	A. Akamatulevvai	do.	9	1	38
"	11645	Do.	A. V. Abdulkatar	do.	19	2	22
"	11655	Do.	M. Umarulevvai	do.	5	1	13
1,353	3259 & 3260	Miravodai	Ch. Mirakkanduppodi	do.	4	2	5
Eraur pattu.							
576	6126	Vantarumulai	K. Mayilippodi	do.	4	1	2
"	6129	Do.	A. Kantappodi	do.	19	3	20
"	6127	Do.	C. Katiravannan	do.	14	1	37
561	5926	Do.	M. P. H. T. Akamatulevvaipodi	do.	5	1	30
"	5932	Do.	P. Pupalapillai	do.	1	2	6
517	H 164	Eraur	Sivakanippillai, widow of Katir-				
			kamattampi	do.	4	2	0
279	1658	Chittandi	S. Sittiran	do.	2	1	0
490	F 160	Do.	T. V. V. Chuppurumaniapillai	do.	39	2	38-39
478	4546	Punkudaveli	M. Tampikkanduppodi	do.	7	2	0
504	L 161	Do.	M. Kumaravelu	do.	1	0	10
"	N 161	Do.	U. C. Marakkayar	do.	2	2	0
1,442	3484	Iluppaiyadichchenai	S. Iliyatampi	do.	22	3	17
2,233	7479	Mavalai	M. Asanar	do.	1	2	18
"	7481	Do.	do.	do.	3	0	11
1,106	1405	Kanittivu	V. Nallatampi	do.	3	0	10
1,107	1406	Do.	do.	do.	2	3	8
1,244	2782 & 83	Rugam	M. Tampaiya	do.	1	2	11
2,163	7165	Virakkaddaru	K. Iliyatampi, &c.	do.	14	3	29
Manmunai pattu.							
1,956	C 391	Palaiyadimadu	A. Akamatulevvai	do.	11	2	32
1,698	5110 & 11	Do.	M. M. Ismalevvai	do.	9	1	35
1,086	1317	Kurinchamunai	K. Parasuraman	do.	6	2	32
1,050	866	Abdulrahaimanchenai	V. P. H. Kanapatippillai, &c.	do.	13	3	34
"	870	Otiyankuda	M. Karutulevvai	do.	9	1	7
"	863	Do.	A. Ismalevvai	do.	14	3	7
1,275	2977	Ampilanturai	C. Atamvava	do.	27	2	2
462	4369	Vepantidal	A. M. Chinnalevvai	do.	18	1	35
10	705	Ponnankanittoddam	A. Ivuralevvai, &c.	do.	15	3	23
909	11091 & 11092	Ponnankanichchenai	N. C. Notary Valluppillai	do.	23	0	37
1,551	4150	Mavadimunmari	U. Mirasaivu	do.	38	2	6
909	11144	Ponnankanichchenai	K. Narayanapillai	do.	13	2	13
1,969	6430	Iluppaiyadichchenai	K. Pattappodi	do.	2	0	20
"	6431	Do.	M. Umarulevvai	do.	9	2	30
1,171	2072	Kuruntadimunmari	V. Vayiramuttappodi, &c.	do.	14	0	0
"	2076	Do.	do.	do.	12	3	12
1,096	1363 & 1366	Kurinchamunai	K. Pattappodi	do.	16	2	34

Preliminary Plan.	Lot.	Village.	Name of Purchaser.	Description.	Extent	
					A.	R. P.
1,171	2090	Kuruntadimunmari	I. Akamatulevvai, &c.	Paddy land	11	3 29
1,179	2229	Tevilamunai	A. U. P. H. Atamlevvai	do.	44	0 0
909	11099	Ponnankanichchenai	V. Nonchippodi	do.	10	0 0
500	4869	Tevilamunai	M. V. V. Mukamatualiva, &c.	do.	14	3 20
909	11075	Ponnankanichchenai	S. Satakavalar	do.	9	3 24
1,248	2801½	Cheddipalayam	M. Akamparam	do.	2	1 28*
1,198	2409	Vepantidal	A. Musinlevvai	do.	11	1 2
1,256	2871	Ampalanturai	P. P. H. Chinnattampippodi	do.	11	2 34
1,263	2946	Kockkaddichcholai	A. Chempappodi	do.	11	0 6
1,179	2209	Tevilamunai	U. Mirasaivu	do.	22	3 20
"	2227	Do.	A. Meyatinvava	do.	8	3 38
"	2228	Do.	A. Inurayinsaivu	do.	23	2 12
1,113	1473	Do.	M. Mirasaivu	do.	0	2 23
1,130	1723	Makilavaddavan	U. Miralevvaippodi	do.	71	1 0
2,158	7148	Narippultoddam	M. Chenittampi	do.	1	1 0
"	7150	Do.	P. Vaikali	do.	1	1 20
"	7151	Do.	K. Parasuramar	do.	7	1 30
"	7152	Do.	P. Vaikali	do.	3	2 34
"	7153	Do.	S. Nanamuttu	do.	9	0 13
496	4746	Tenilamunai	M. V. V. Mammattualiva, &c.	do.	3	1 16
500	4875	Do.	U. Kasinvava	do.	16	1 24
"	4866	Do.	T. V. V. M. Aliyarlevvai, &c.	do.	21	1 24
891	10957	Karadippuval	P. Palavanam	do.	13	2 11
1,945	6360	Kalpotanai	A. Utumalevvai	do.	5	3 20
2,189	7308	Ponnankanittoddam	A. Aliyarlevvai	do.	7	0 34
1,171	2083	Atiyadittoddam	A. Mirasaivu	do.	2	1 28
10	699	Ponnankanittoddam	T. Mukammattutampi	do.	10	1 17
2,285	75653	Inuruvillu	K. Katiravalu	do.	13	2 21
1,108	1433	Kurukkalmadam	P. Mundappodi	do.	12	2 3
2,344	76021	Ayitiyamalai	K. J. Kantappa Notary, &c.	do.	155	3 0
"	75950	Veppantidal	S. Mammattutampi	do.	1	2 27
2,319	75943	Kalayadimadu	K. V. V. Tantippillai	do.	3	3 13
"	75944	Do.	do.	do.	2	3 3
"	75945	Do.	A. Atamvava	do.	3	3 37
2,235	7490	Samatiyaru	K. Chunpakkuddi	do.	4	2 27
3,212	7426	Puliyadimadu	I. V. V. Manikkappodi	do.	1	0 10
1,944	6355	Menachiyodimadu	I. Umarukatta	do.	0	3 24
2,327	75962	Kurnichamunai	K. Katiravalu	do.	2	0 36
2,235	7488	Samantiyaru	K. Chempakkuddi	do.	4	0 8
Porativu pattu						
1,742	5384	Mandur	V. Virakkuddi, &c.	do.	0	0 22
1,065	1051	Tickkodai	V. Vadivalu	do.	10	3 28
"	1053	Do.	P. Kantappan	do.	12	1 3
1,981	6450	Vellankiri	A. Mukamatuttampi, &c.	do.	3	2 2
"	6452	Do.	do.	do.	1	0 25
730	8957	Do.	I. Isuppulevvai	do.	24	0 0
"	8976d	Do.	N. Manakan, &c.	do.	17	1 30
1,985	6475	Kalimadu	M. Usana Muhandiram	do.	7	1 18
"	6476	Do.	do.	do.	4	2 6
1,982	6456	Do.	M. M. Marakkayar	do.	13	2 19
1,332	3161	Palukamam	K. Aliyappodi	do.	6	1 38
730	8971b	Vellankiri	V. U. Chinnattampi Vanniya	do.	28	3 0
"	8950	Do.	U. Kasinvavappodi, &c.	do.	49	1 0
1,603	4409	Porativu	S. V. V. Manakappodi	do.	1	3 5
2,142	7071	Kalimadu	M. Akamadulevvai Marakkayar, &c.	do.	22	1 28
1,164	1967	Nalanai	K. Murukappan	do.	14	1 30
"	V 13	Do.	K. Kantappodi	do.	1	3 24
1,306	3123	Do.	S. Kantappodi	do.	7	2 0
1,325	3148	Do.	do.	do.	1	3 16
1,522	3967	Do.	M. Katirkamappodi, &c.	do.	5	0 34
1,609	4444	Do.	N. V. V. Manikkappodi	do.	2	3 17
1,625	4571	Kammalaporativu	K. Katirkaman	do.	1	1 9
2,156	7132	Palukamam	K. Kaddiyampillai	do*	9	3 38
"	7133	Do.	P. H. S. Tampippillai, &c.	do.	16	2 22
"	7135	Do.	K. Murukappan	do.	11	3 12
"	7137	Do.	K. Ilaiyatampi	do.	8	2 36
"	7140	Do.	K. Katirasapillai, &c.	do.	9	1 13
2,160	7155	Vellaveli	K. T. T. Periyatampippodi	do.	2	1 6
1,078	1214 & 1216	Mandur	I. V. V. Vakuppillaippodi	do.	4	0 13
730	8971d	Vellankiri	I. Akamatulevvai	do.	15	3 18
"	8971f.	Do.	I. Akamatulevvai, &c.	do.	13	3 24
1,982	6457	Kalimadu	I. V. V. Vakuppillai	do.	3	2 14
2,097	W 52	Vellankiri	M. Katirasan, &c.	do.	10	3 25
1,078	1208 & 1211	Mandur	V. V. Vakuppillai	do.	8	0 34
Karaivaku pattu.						
1,566	4251 & 52	Turainilawanai	K. Kalikkuddi	do.	3	0 13
"	4253	Do.	K. Vinasittampi	do.	2	0 30
Sammanturai pattu.						
2,028	6666 & 67	Chorikkalmunai	V. V. Ismalevvai	do.	2	2 37
1,301	3118	Do.	A. P. H. Pakkirkuddippodi	do.	11	2 25

Preliminary Plan.	Lot.	Village.	Name of Purchaser.	Description.	Extent.		
					A.	R.	P.
2,169	7251	Chorikkalmunai	K. Chinipodi, &c.	Paddy land	11	3	39
2,241	7513	Do.	V. Chinnattampi	do.	3	1	6
2,245	E 54	Do.	C. Kanapatippillai, &c.	do.	3	0	29
2,247	7540	Do.	P. H. Kantappodi, &c.	do.	3	2	27
2,274	75607	Do.	T. Chellappa, &c.	do.	4	1	16
2,263	7580	Sammanturai	M. V. V. Ismalevvai	do.	2	0	1
1,676	4969	Chorikkalmunai	K. Arumugamadikari	do.	1	1	5
			Nadukadu pattu.				
1,008	316	Mallikaittivu	U. Mirasaivu	do.	91	1	19
"	331	Do.	I. Akamatulevvai	do.	23	0	0
2,140	7067	Do.	U. Kalantarppodi, &c.	do.	67	1	20
			Akkarai pattu.				
562	5939	Panankadu	M. U. M. Levvaitampilevvai	do.	23	2	30
"	5941	Do.	do.	do.	18	2	8
"	5942	Do.	M. Levvaitampilevvai, &c.	do.	19	3	25
"	5956	Do.	N. Kariappar	do.	20	0	0
"	5957	Do.	do.	do.	10	1	8
795	9599 & 9600	Tampiluvil	K. Arambar	do.	17	2	12
1,246	2799	Do.	V. D. O. Sapapatippillai	do.	1	0	31
1,391	3344 & 45	Do.	T. Tamotarampillai	do.	11	0	36
1,026	442	Karunkoddaittivu	A. Mastansaibu	do.	5	3	18
1,027	456	Do.	A. N. Kariappar	do.	1	0	19
1,174	2131, 32, 33, 36, & 37	Kolavil	A. Suvaminatapillai, &c.	do.	5	2	11
1,761	5557 & 5558	Do.	A. Mustansaivu	do.	7	1	8
2,229	7464	Oluvil	V. Nakappar, &c.	do.	54	3	0
1,787	5750 & 51	Do.	do.	do.	40	1	24
795	9597	Tampiluvil	S. Cheyatunkamappanar	do.	13	3	2
1,708	5228	Panankadu	S. Vinasitampi, &c.	do.	15	1	27
"	5230	Do.	A. M. V. V. Saivulevvai	do.	5	0	15
5,033	5116	Visarai	A. Ismalevvai	do.	3	1	16
"	5121	Do.	V. Nakappan, &c.	do.	21	0	27
			Panawa pattu.				
1,170	2057	Vaddaiveli	K. Vayittilinkam	do.	26	2	34
1,733	5347	Pottuvil	S. M. Abdulkatar, &c.	do.	28	3	34
1,257	X 23	Panawa	K. Santakami	do.	26	0	37
"	B 24	Do.	K. Vayittilinkam	do.	25	2	11
1,180	2236	Komari	M. Chuppiramaniyan	do.	19	1	36
1,169	2055	Pottuvil	A. M. Chinnakamatulevvai, &c.	do.	7	3	25
1,257	2890	Panawa	Ratemahatmaya of Panawa	do.	41	2	23
"	Z 23	Do.	J. S. D. M. Kiri Banda Korala	do.	12	1	21
"	2893	Do.	S. Nanamuttu	do.	37	3	28
"	2889	Do.	Ratemahatmaya of Panawa	do.	4	3	6
			Bintenna pattu.				
1,348	3196	Pullumalai	T. S. Vetanayakam	do.	17	0	5
"	3198	Do.	do.	do.	4	3	14
2,154	7122 & 7123	Tampichchai	H. Appuhamy	do.	11	1	36
"	7124	Do.	do.	do.	5	0	11
"	7120	Pullumalai	K. Gamaralai	do.	28	0	17
910	11157	Kumpuruveli	A. Utumalevvai	do.	33	1	24
1,348	3204	Pullumalai	R. Raman	do.	1	3	39
960	11855	Pallagama	J. A. D. Charles Appuhamy	do.	0	3	2
"	A 350	Do.	T. M. V. Koralai	do.	4	0	39
			Koralai pattu.				
2,379	76146	Katiraveli	K. Kopalan	Garden lands	0	0	24
2,422	76316	Kiran	N. P. H. Karuvattampi	do.	16	1	9
2,303	75816	Miravodai	S. Makamattuttampi	do.	1	1	23
2,302	75805	Oddaimavadi	A. V. Mirasaivu	do.	1	2	34
2,307	75834	Do.	A. V. Abdulkadar	do.	1	3	30
"	75836	Do.	do.	do.	4	1	21
"	75841	Do.	A. Umarilevvai	do.	1	1	37
1,571	4278	Do.	A. Miralevvai, &c.	do.	4	0	26
			Eraur pattu.				
2,501	76694	Kaluvankeni	A. M. Chinnalevvai	do.	12	0	18
			Manmunai pattu.				
1,108	1426	Kirankulam	P. Mundappodi	do.	1	2	0
1,227	2674 & 2680	Kokkaddichcholai	N. S. Valuppillai Notary	do.	0	3	12
"	2675 & 2676	Do.	do.	do.	0	3	39
"	2690	Do.	do.	do.	0	0	27
2,462	76516	Paddippalai	T. Kantappodi	do.	2	3	4
			Eruvil pattu.				
2,491	76651	Makilur	K. Arumukattappodi Udaiyar	do.	0	1	20
2,487	76604 to 76606	Kurumanveli	M. Marimuttu	do.	0	1	14
"	76607 & 8	Do.	Teivanai, widow of Kalikkuddi	do.	0	1	14
			Porativu pattu.				
2,365	76085	Natanai	K. Mayilippodi	do.	2	0	30
1,625	4572	Kommalaporativu	M. Arumukam	do.	5	2	8
668	7932	Mandur	N. P. H. Katirasapillai	do.	1	0	6

Preliminary Plan.	Lot.	Village.	Name of Purchaser.	Description.	Extent. A. R. P.
270	8	Pandiruppu	Karaiyaku pattu. I. Virakkuddi	Garden lands	1 0 3
2,245	7534	Chorikkalmunai	Sammanturai pattu. S. Vatanappodi, &c.	do.	0 3 3
2,244	7530 to 7532	Addalaichehenai	Akkarai pattu. S. M. M. S. Seyn Mowlana	do.	51 1 8
988	77	Karunkoddittivu	R. Kantappodi	do.	1 3 9
"	91	Do.	do.	do.	1 1 1
1,207	R 18	Pottuvil	Panawa pattu Pattumma, wife of Nayntai	do.	0 1 5

NOTE.—Upset price is from Rs. 10 to Rs. 12.50 per acre.

Further information regarding these lands and conditions of sale may be obtained from the Government Agent, Batticaloa.

By His Excellency the Lieut.-Governor's command,

W. T. TAYLOR,  
Acting Colonial Secretary.

No. 745, E. P.

கொலோனியல் சர்க்கிள்தார் ஆபீசில்,  
கொழும்பில், 1899 ம் ஆண்டு ஆடிமீ 6 ன் உ.

1899 ம் ஆண்டு புரட்டாதிமாதம் 14 ன் திகதியாகிய வியாழக்கிழமையிலு மதனையடுத்த நாட்களிலும் கிழக்கு மாகாணத்து சுவற்றணமேந்து ஏசனரவர்கள் இதனடியிற் சொல்லப்பட்டிருக்கிற வாயிதாப்பணம் கட்டாத முடிக்குரிய காணித்துண்டுகளை, அரசாட்சியாரால் உத்தரவுபண னப்பட்டிருக்கும் பொருத்தப்பிரகாரம், ஏலத்திற்குறி விற்பார்.

கோறளைப்பற்று, விபரம்—வேளாண்மைப் பூயிகள்.

பட்டம்	இல.	குறிச்சி.	வாங்கலாளியின் பெயர்.	விசாலம்.
1,353	3259	மிருவோடை	சி. மீராக்கண்டுப்போடி	4 2 5
"	3260			
1,456	3580	சந்திவெளி	சர்வஸித்திலிங்கம்	19 1 28
940	11624	ஓட்டமாவடி	ப. அவக்கரும் மறுபேரும்	23 1 34
"	11625	"	அ. அலியார்போடியும் மறுபேரும்	15 0 11
"	11657	ஹெ	அ. அகமதுலெவ்வை	11 0 27
"	11638	ஹெ	பூ. அகமதுலெவ்வைப்போடி	9 2 22
"	11639	ஹெ	க. முகம்மதுத்தம்பி	9 3 32
"	11653	ஹெ	இ. அவக்கர்	5 3 6
1,672	4897	கற்குடா	சி. மு. அப்துள் றகிமானும் மறுபேரும்	28 1 2
940	11626	ஓட்டமாவடி	ஆ. அவக்கர்	20 0 32
1,137	1795	ஹெ	இ. ஆதம்வாவா	15 1 16
"	1796			
1,462	3698	ஹெ	அ. வ. அபதலகாதர்	9 1 16
2,215	7433	ஹெ	உ. வ. வி. அகமதுலெவ்வை	0 3 14
742	9015	மிருவோடை	கா. வீரகத்தியும் மறுபேரும்	18 0 30
"	9027	ஹெ	உ. அகமதுலெவ்வை	5 1 32
998	275	ஓட்டமாவடி	மு. ஆ. முகம்மதுத்தம்பி	2 3 4
799	9687	மிருவோடை	பொ. பொ. த. அகமதுலெவ்வை	8 0 13
1,353	3265	ஹெ	மு. முகம்மதுத்தம்பி	1 1 15
1,477	3841	ஹெ	லெ. மீராசாய்வு	6 0 6
"	3844	ஹெ	அ. அகமதுலெவ்வை	28 2 37
1,492	3875	ஹெ	கா. வீரகத்தியும் மறுபேரும்	5 0 18
845	10052	வாளைச்சேனை	ஆ. அவக்கரும் மறுபேரும்	6 0 30
"	10054	ஹெ	ஆ. அவக்கர்	5 3 34
"	10056	ஹெ	ஹெ	5 0 24
"	10061	ஹெ	மு. அகமதுலெவ்வையும் மறுபேரும்	10 0 0
743	Q 306	ஓட்டமாவடி	அ. அலியார்போடியும் மறுபேரும்	8 1 0
"	Q 307	ஹெ	ஹெ	5 0 0
"	9032	ஹெ	அ. வாவாலெவ்வை	7 0 34
"	9050	ஹெ	மு. ஆ. ப. ஆதம்லெவ்வை	1 3 8
"	9058	ஹெ	அ. அலியார்போடியும் மறுபேரும்	2 1 20
940	11634	ஹெ	மு. சின்னத்தம்பியும் மறுபேரும்	31 0 26
"	11642½	ஹெ	அ. அகமதுலெவ்வை	9 1 38
"	11645	ஹெ	அ. வ. அப்துள்காதர்	19 2 22
"	11655	ஹெ	மு. உமதுலெவ்வை	5 1 13
1,353	3259	மிருவோடை	சி. மீராக்கண்டுப்போடி	4 2 5
"	3260			

படம்.	இல.	இல.	குறிச்சி.	வாங்காளியின் பெயர்.	வசூலம்.
					ரூ. ப. ச.
			ஏழு ஆர்பற்று.	விவரம்—வேளாண்மைப்பழிமுகள்.	
576	6126		வந்தாறுமுகை	க. மயிலிப்போடி	4 1 2
"	6129		ஹெ	அ. கந்தப்போடி	19 3 20
"	61.7		ஹெ	சி. கதிர்வண்ணன்	14 1 37
561	5926		வந்தாறுமுகை	மு. பொ. த. த. அகமதுலெவ்வை	
				ப்போடி	5 1 30
"	5932		ஹெ	ப. பூபாலிளளை	1 2 6
517	H 164		ஏழு ஆர்	கதிர்காமத்தம்பி கைமை சிவகா	
				மிப்பிளளை	4 2 0
279	1658		சித்தாண்டி	ச. சித்திரன்	2 1 0
490	F 160		ஹெ	த. வ. வி. சுப்புறுமணியிளளை	39 2 38.39
478	4546		பன்குடாவெளி	மு. தம்பிக்கண்பிப்போடி	7 2 0
504	L 161		ஹெ	மா. குமாரவேலு	1 0 10
"	N 161		ஹெ	பூ. சி. மரைக்காயர்	2 2 0
1,442	3484		இலுப்பையடிச்சேனை	க. இளையதம்பி	22 3 17
2,233	7479		மாவளை	மு. அசனார்	1 2 18
"	7481		ஹெ	ஹெ	3 0 11
1,106	1405		கன்னித்தீவு	வ. நல்லதம்பி	3 0 10
1,107	1406		ஹெ	ஹெ	2 3 8
1,244	2782				
"	2783		உறுகாமம்	மு. தம்பையா	1 2 11
2,163	7165		வீரக்கடடாறு	க. இளையதம்பியு மறுபேரும்	14 3 29
			மண்முனைப்பற்று.	விவரம்—வேளாண்மைப்பழிமுகள்.	
1,956	C 391		பாலையடிமடு	அ. அகமதுலெவ்வை	11 2 32
1,698	5110				
"	5111		ஹெ	மு. மு. இசுமாலெவ்வை	9 1 35
1,085	1317		குறிஞ்சாமுனை	க. பரசுராமன்	6 2 32
1,050	866		அப்துலகாசிமான்		
			சேனை	வ. பொ. த. கணவதிப்பிளளையு	
				மறுபேரும்	13 3 34
"	870		ஒதியங்குடா	மு. கருதுலெவ்வை	9 1 7
"	863		ஹெ	அ. இசுமாலெவ்வை	14 3 7
1,275	2977		அம்பிலாந்துறை	சி. ஆதம்வாவா	27 2 2
462	4369		வேப்பந்திடல	அ. மு. சின்னலெவ்வை	18 1 35
10	705		பொன்னாங்காணித்		
			தோட்டம்	அ. இயுறுலெவ்வையு மறுபேரும்	15 3 23
909	11091		பொன்னாங்காணிச்		
"	11092		சேனை	ந. சி. நொத்தாசிஸ் வேலுப்பிளளை	23 0 37
1,551	4150		மாவடிமுன்மாரி	உ. மீராசாய்வு	38 2 6
909	11144		பொன்னாங்காணிச்சேனை	க. நாராயணப்பிளளை	13 2 13
1,969	6430		இலுப்பையடிச்சேனை	க. பத்தப்போடி	2 0 20
"	6431		ஹெ	மு. உமதுலெவ்வை	9 2 30
1,171	2072		குருந்தடிமுன்மாரி	வ. வயிரமுத்துப்போடியும் மறுபேரும்	14 0 0
"	2076		ஹெ	ஹெ	12 3 12
1,096	1363				
"	1366		குறிஞ்சாமுனை	க. பத்தப்போடி	16 2 34
1,171	2090		குருந்தடிமுன்மாரி	இ. அகமதுலெவ்வையும் மறுபேரும்	11 3 29
1,179	2229		தேவிலாமுனை	அ. பூ. பொ. த. ஆதம்லெவ்வை	44 0 0
909	11099		பொன்னாங்காணிச்சேனை	வ. நொஞ்சிப்போடி	10 0 0
500	4869		தேவிலாமுனை	மு. வ. வி. முகம்மது அலிவாவும் மறு	
				பேரும்	14 3 20
909	11075		பொன்னாங்காணிச்சேனை	சா. சேதுகாவலர்	9 3 24
1,248	2801½		செட்டிபாளையம்	மு. ஏகாம்பரம்	2 1 28
1,198	2409		வேப்பந்திடல	அ. முசின்லெவ்வை	11 1 2
1,256	2871		அம்பிலாந்துறை	பொ. பொ. த. சின்னத்தம்பிப்போடி	11 2 34
1,263	2946		கொக்கட்டிச்சோலை	அ. செம்பாப்போடி	11 0 6
1,179	2209		தேவிலாமுனை	உ. மீராசாய்வு	22 3 20
"	2227		ஹெ	அ. மெய்தீன்வாவா	8 3 38
"	2228		ஹெ	அ. இயுறுயின்சாயிவு	23 2 11
1,113	1473		ஹெ	மு. மீராசாய்வு	0 2 23
1,130	1723		மகிளவட்டவான்	உ. மீராலெவ்வைப்போடி	71 1 0
2,158	7148		நரிப்புல்தோட்டம்	மு. சீனித்தம்பி	1 1 0
"	7150		ஹெ	ப. வைகாளி	1 1 20
"	7151		ஹெ	க. பரசுராமர்	7 1 30
"	7152		ஹெ	ப. வைகாளி	3 2 34
"	7153		ஹெ	ச. ஞானமுத்து	9 0 13



படம்		விசாலம்.	
இல.	இல.	குறிச்சி.	வாக்கலாளியின் பெயர்.
496	4746	தேவிலாமுனை	மு. வ. வி. மம்மது அலியாவும் மறுபேரும்
500	4875	ஹெ	உ. காசின்வாவா
"	4866	ஹெ	தொ. வ. வி. மு. அலியார்லெவ்வையும்
891	10957	கரடிப்பூவல்	மறுபேரும்
1,945	6360	கல்பொத்தானை	ப. பாலவனம்
2,189	7308	பொன்னாங்காணித்தோட்டம்	அ. உதுமாலெவ்வை
1,171	2083	ஆத்தியத்தோட்டம்	அ. அலியார்லெவ்வை
10	699	பொன்னாங்காணித்தோட்டம்	அ. மீராசாயிவு
2,285	75653	ஈனாமலிலு	தொ. முகம்மதுத்தம்பி
1,108	1433	குருக்கள்மடம்	ச. கதிரவேலு
2,344	76021	ஆயித்தியமலை	ப. முண்டப்போடி
"	75950	வேப்பந்திடல	கே. ஜெ. கந்தப்பா கொத்தாரிஸ்
2,319	75943	காலையடிமடு	சி. மம்மதுத்தம்பி
"	75944	ஹெ	க. வ. வி. தாந்திப்பிள்ளை
"	75945	ஹெ	"
2,235	7490	சமதியாறு	அ. ஆதம்வாவா
2,212	7426	புளியடிமடு	க. செம்பாக்குட்டி
1,944	6355	மீனாச்சுடைமடு	இ. வ. வி. மாணிக்கப்போடி
2,327	75962	குறிஞ்சாமுனை	இ. உமறுகத்தா
2,235	7488	சம்மந்தியாறு	க. கதிரவேலு
		சம்மந்தியாறு	க. செம்பாக்குட்டி
1,742	5384	போரதிவுபற்று.	விவரம்—வேளாண்மைப்பூப்பிகள்.
1,065	1051	மண்டிர்	வ. வீரக்குட்டியும் மறுபேரும்
"	1053	திக்கோடை	வ. வெற்றிவேலு
1,981	6450	ஹெ	ப. கந்தப்பன்
"	6452	வெலலங்கிரி	அ. முகம்மதுத்தம்பியும் மறுபேரும்
730	8957	ஹெ	ஹெ
"	8976d	ஹெ	இ. இரூப்பலெவ்வை
1,985	6475	ஹெ	ந. மாணுகனும் மறுபேரும்
"	6476	கனிமடு	மு. உ. முகாந்திரம்
1,982	6456	ஹெ	ஹெ
1,332	3161	கனிமடு	மு. மு. மரைக்காயர்
730	8971b	பளுகாமம்	க. அலியார்போடி
"	8950	வெலலங்கிரி	வ. உ. சின்னத்தம்பி வன்னிமை
1,603	4409	ஹெ	உ. காசின்வாவாப்போடியும் மறுபேரும்
2,142	7071	போரதிவு	ச. வ. வி. மாணுகப்போடி
		கனிமடு	மு. அகமதுலெவ்வை மரைக்காயரும்
1,164	1967	மறுபேரும்	22 1 28
"	V 13	நாதனை	க. முருகப்பன்
1,306	3123	ஹெ	க. கந்தப்போடி
1,325	3148	ஹெ	ச. கந்தப்போடி
1,522	3967	ஹெ	ஹெ
1,609	4444	ஹெ	மு. கதிர்காமப்போடியும் மறுபேரும்
1,625	4571	ஹெ	ந. வ. வி. மாணிக்கப்போடி
2,156	7132	கம்மாளப்போரதிவு	க. சதிர்காமன்
"	7133	பளுகாமம்	க. கட்டியம்பிள்ளை
"	7135	ஹெ	பொ. த. சி. தம்பிப்பிள்ளையு மறுபேரும்
"	7137	ஹெ	க. முருகப்பன்
"	7140	ஹெ	க. இளையதம்பி
2,160	7155	ஹெ	க. கதிரேசபிள்ளையு மறுபேரும்
1,078	1214	வெலலாவெளி	க. தோ. தோ. பெரியதம்பிப்போடி
"	1216	மண்டிர்	இ. வ. வி. வாசுப்பிள்ளைப்போடி
730	8971d	வெலலங்கிரி	இ. அகமதுலெவ்வை
"	8971f	ஹெ	இ. அகமதுலெவ்வையு மறுபேரும்
1,982	6457	கனிமடு	இ. வ. வி. வாசுப்பிள்ளை
2,097	W 52	வெலலங்கிரி	க. கதிரேசனும் மறுபேரும்
1,078	1208	மண்டிர்	வ. வி. வாசுப்பிள்ளை
"	1211	மண்டிர்	"
1,566	4251	கரைவாசுப்பற்று.	விவரம்—வேளாண்மை பூப்பிகள்.
"	4252	துறைநீலாவனை	க. காளிக்குட்டி
"	4253	ஹெ	க. வினாசித்தம்பி

டடம்	இல.	இல.	குறிச்சி.	வாங்கலாளியின் பெயர்.	விசாலம்.
			சம்மரந்துறைப்பற்று.	விவரம்—வேளாண்மைப்பூமிகள்.	அ. ஆ. ப.
2,028	6666	6666	சொறிக்கலமுலை	வ. வி. இசுமாலெவ்வை	2 2 37
1,301	3118	3118	சொறிகலமுலை	அ. பொ. த. பைக்கீர்க்குடையபோ	11 2 25
2,169	7251	7251	ஹே	க. சீனிப்போடியு மறுபேரும்	11 3 39
2,241	7513	7513	ஹே	வ. சின்னத்தம்பி	3 1 6
2,245	E 54	54	ஹே	செ. கணவதிப்பிள்ளை	3 0 29
2,247	7540	7540	ஹே	பொ. த. கந்தப்போடியு மறுபேரும்	3 2 27
2,274	75607	75607	ஹே	த. செல்லப்பாவு மறுபேரும்	4 1 16
2,263	7580	7580	சம்மரந்துறை	மு. வ. வி. இசுமாலெவ்வை	2 0 1
1,676	4969	4969	சொறிகலமுலை	க. ஆறுமுகம் அதிகாரி	1 1 5
1,008	316	316	நாடுகாடுபற்று.	விவரம்—வேளாண்மைப்பூமிகள்.	
	331	331	மலலிகைத்தீவு	உ. மீராசாயிவு	91 1 19
2,140	7067	7067	ஹே	இ. அகமதுலெவ்வை	23 0 0
	562	5939	அக்கரைப்பற்று.	உ. கலந்தர்போடியு மறுபேரும்	67 1 20
	"	5941	பளங்காடு	விவரம்—வேளாண்மைப்பூமிகள்.	
	"	5942	ஹே	மு. உ. மு. லெவ்வைத்தம்பிலெவ்வை	23 2 30
	"	5956	ஹே	ஹே	18 2 8
	"	5957	ஹே	மு. லெவ்வைத்தம்பி லெவ்வையு மறுபேரும்	19 3 25
	795	9599	தம்பிலுவில்	நொ. காரியப்பர்	20 0 0
	"	9600	ஹே	ஹே	10 1 8
3,246	2799	2799	ஹே	க. ஏரம்பர்	17 2 12
1,391	3344	3344	ஹே	வ. டி. ஆ. சபாவதிப்பிள்ளை	1 0 31
"	3345	3345	ஹே	த. தாமோதரம்பிள்ளை	11 0 36
1,026	442	442	கருங்கொட்டித்தீவு	அ. மஸ்தான் சாய்வு	5 3 18
1,027	456	456	ஹே	அ. நொ. காரியப்பர்	1 0 19
1,174	2131	2131	ஹே		
"	2132	2132	ஹே		
"	2133	2133	கோளாவில்	அ. சுவாமிகுதப்பிள்ளையு மறுபேரும்	5 2 11
"	2136	2136	ஹே		
"	2137	2137	ஹே		
1,761	5557	5557	ஹே	அ. மஸ்தான் சாய்வு	7 1 8
"	5558	5558	ஹே		
2,229	7464	7464	ஒலுவில்	வ. நாகப்பரும் மறுபேரும்	54 3 0
1,787	5750	5750	ஹே		
"	5751	5751	ஹே		
"	795	9597	தம்பிலுவில்	ச. செயத்துங்கமாப்பாளர்	13 3 2
1,708	5228	5228	பணங்காடு	ச. வினாசித்தம்பியு மறுபேரும்	15 1 27
"	5230	5230	ஹே	அ. மு. வ. வி. சாய்வுலெவ்வை	5 0 15
5,033	5116	5116	விசாரை	அ. இஸ்மாலெவ்வை	3 1 16
"	5121	5121	ஹே	வ. நாகப்பரும் மறுபேரும்	21 0 27
1,170	2057	2057	பாணகைப்பற்று.	விவரம்—வேளாண்மைப்பூமிகள்.	
1,733	5347	5347	வட்டிவெளி	க. வயித்திலிங்கம்	26 2 34
1,257	X 23	23	பொத்துவில்	ச. மு. அப்துல்காதரு மறுபேரும்	28 3 34
"	B 24	24	பாணகை	பாணகை றட்டமகத்தமையா	26 0 37
1,180	2236	2236	ஹே	க. வயித்திலிங்கம்	22 2 11
1,169	2055	2055	கோமாரி	மு. சுப்பிரமணியம்	19 1 36
1,257	2890	2890	பொத்துவில்	அ. மு. சின்னசுமதுலெவ்வை	7 3 25
"	Z 23	23	பாணகை	பாணகை றட்டமகத்தமையா	41 2 23
"	2893	2893	ஹே	ஜெ. எஸ். டி. எம். கிரிவண்டாரகோரூளை	12 1 21
"	2889	2889	ஹே	சி. ஞானமுத்து	37 3 28
"			ஹே	பாணகை றட்டமகத்தமையா	4 3 6
1,348	3197	3197	விந்தனைப்பற்று.	விவரம்—வேளாண்மைப்பூமிகள்.	
"	3198	3198	புல்லுமலை	த. சி. தேவநாயகம்	17 1 5
2,154	7122	7122	ஹே	ஹே	4 3 14
"	7123	7123	தம்பிச்சை	இன் அப்புசாமி	11 1 36
"	7124	7124	ஹே	ஹே	5 0 11
"	7120	7120	புல்லுமலை	சி. கமரூளை	28 0 17
910	11157	11157	கும்புறுவெளி	அ. உதுமாலெவ்வை	33 1 24
1,348	3204	3204	புல்லுமலை	இ. இராமன்	1 3 39
960	11855	11855	பள்ளகம	சாளிஸ் அப்புசாமி	0 3 2
"	A 350	350	ஹே	கோரூளை	4 0 39

படம், இல.	இல.	குறிச்சி.	வாங்கலாளியின் பெயர்	விலை.
		கோறனைப்பற்று.	விவரம்—தோட்டப் பூமிகள்.	
2,379	76146	கதிரவெளி	க. கோபாலன்	0 0 24
2,422	76316	கிரான்	ந. பொ. த. கறுவலதம்பி	16 1 9
2,303	75816	மிருவோடை	செ. மகம்மதுத்தம்பி	1 1 23
2,302	75805	ஓட்டமாவடி	அ. வ. மீராசாய்வு	1 2 34
2,307	75834	ஹே	அ. வ. அத்துள்காதர்	1 3 30
"	75836	ஹே	ஹே	4 1 21
"	75841	ஹே	அ. உமறுலெவ்வை	1 1 37
1,571	4278	ஓட்டமாவடி	அ. மீராலெவ்வையும் மறுபேரும்	4 0 26
		ஏறுவூர்பற்று.	விவரம்—தோட்டப்பூமி.	
2,501	76694	களுவங்கேணி	அ. மு. சின்னலெவ்வை	12 0 18
		மண்முனைப்பற்று.	விவரம்—தோட்டப்பூமிகள்.	
1,108	1426	கிரான்குளம்	ப. முண்டப்போடி	1 2 0
1,227	2674	கொக்கட்டிச்சேரலை	நெ. சி. வேலுப்பிள்ளை நொத்தாரிஸ்	0 3 12
"	2680			
"	2675			
"	2676			
"	2690	ஹே	ஹே	0 3 39
2,462	76516	ஹே	ஹே	0 0 27
		பட்டிப்பனை	தா. கந்தப்போடி	2 3 4
		எருவில்பற்று.	விவரம்—தோட்டப்பூமிகள்.	
2,491	76651	மகினூர்	க. ஆறுமுத்தாப்போடி உடையார்	0 1 20
2,487	76604	குறுமன் வெளி	மு. மாரிமுத்து	0 1 14
"	76606			
"	76607			
"	76608			
		ஹே	காளிக்குட்டிகைமை தெய்வாளை	0 1 14
		போரதிவுப்பற்று.	விவரம்—தோட்டப்பூமிகள்.	
2,365	76085	நாதனை	க. மயிலப்போடி	2 0 30
1,625	4572	கொம்மாளபோரதிவு	மு. ஆறுமுகம்	5 2 8
668	7932	மண்டீர்	நெ. பொ. த. கதிரேசுபிள்ளை	1 0 6
		கரைவாசுப்பற்று.	விவரம்—தோட்டப்பூமிகள்.	
270	8	பாண்டுறுப்பு	இ. வீரக்குடி	1 0 3
		சம்மாந்துறைப்பற்று.	விவரம்—தோட்டப்பூமிகள்.	
2,245	7534	சொறிக்கலமுனை	சுவ. தனப்போடியு மறுபேரும்	0 3 3
		அக்கரைப்பற்று.	விவரம்—தோட்டப்பூமிகள்.	
2,244	7530	அட்டாளச்சேனை	ச. மு. மு. ச. செயின் மவுலானு	51 1 8
"	7532			
988	77	கருங்கொட்டித்தீவு	இ. கந்தப்போடி	1 3 9
"	91	ஹே	ஹே	1 1 1
		பாணகைப்பற்று.	விவரம்—தோட்டப்பூமி.	
1,207 R	18	பொத்துவில்	நெயிந்தைபெண் பாத்தும்மா	0 1 5

குறிப்பு.—விலைமதிப்பு ஏக்கரொன்றுக்கு பத்து ரூபாய் தொடுத்த பன்னிரண்டரை ரூபாய் வரைக்கும்.

இக்காணிகளைப்பற்றிய மேலதிகமான விளம்பரங்களையும் விற்பனவின் கொந்திசுகளையும்பற்றி மட்டக் களப்பு அரசாட்சி ஏசன்றுத்தரையவர்களிடம் வினாவி யறிந்தகொள்ளலாம்.

உபதேசாதிபதி மகோத்தமரவர்களினது கட்டளையின்படி,

டபிள்யூ. றீ. தேய்லர்,

இராசாங்க லிகதரினது வேலைபாப்பவர்.

No. 746, E. P.

Colonial Secretary's Office,  
Colombo, July 10, 1899.

ON Thursday, September, 21, 1899, and the following days, the Government Agent for the Eastern Province will put up for settlement, at his office in Batticaloa, the under-mentioned lands granted at half-improved value which remains unpaid.

Preliminary plan 310.—Mammunai pattu.

Lot.	Village.	Name of Occupant.	Description.	Extent.		Half Value per Acre.
				A. R. P.	Rs. c.	
B 74	Talenkuda	Alvappodi and others	Old half-value land	19	1 26	195 0
J 74	Do.	V. V. Arunakiri	do.	24	0 8	240 50
Preliminary plan 309.						
R 73&1912	Talenkuda	M. Periyana and others	Old half-value land	19 0 25 0 0 29 7 0 24 7 0 0	}	200 0
X 73&W 73	Do.	K. Muttan and others	do.			
Z 73	Do.	do.	do.			
Preliminary plan 292.						
U 13	Amirtakali	K. Katiramalai	Old half-value garden	0	1 13	5 0

Lot.	Village.	Name of Occupant.	Description.	Half Value	
				Extent. A. R. P.	per Acre. Rs. c.
Preliminary plan 363.					
X 124	Valairavu	V. U. Katirkaman	Old half-value garden	0 0 34	2 50
U 125	Do.	S. Tampimuttu	do.	0 0 10	1 0
M 126	Do.	Vairamuttu Udaiyar	do.	0 0 25	2 0
Preliminary plan 705.					
8795	Kottukkulam	M. Velantan	Old half-value garden	0 1 10	5 0
Preliminary plan 1,117.					
1496	Vilavaddavan	T. Kannappanikkappodi	Old half-value garden	0 3 26	10 0
1502	Do.	do.	do.	0 0 35	2 50
Preliminary plan 1,155.					
1940	Ayittiamalai	A. Mammatumuttu	Half value land	16 0 16	165 0
Preliminary plan 529.					
J 169	Ampilanturai	P. H. Nakandappodi and others	Old half-value land	3 0 0	30 0
W 169	Do.	K. Mammunaippodi	do.	15 0 28	155 0
X 169	Do.	do.	do.	33 0 20	335 0
A170&B170	Do.	S. Chinnattampi and others	do.	19 0 8	250 0
K 170	Do.	P. Palattai	do.	5 0 35	55 0
Preliminary plan 552.					
D 189	Mutalaikkuda	P. H. Velappodi and others	Old half-value land	3 2 19	40 0
E 189	Do.	do.	do.	72 0 0	720 0
Preliminary plan 553.					
G 189	Mutalaikkuda	N. K. Velappodi	Old half-value land	21 2 20	220 0
Preliminary plan 555.					
C 190	Kokkaddicholai	P. H. Velapodi	Old half-value land	31 2 15	320 0
E 190	Do.	K. V. Katiramappodi Vanniya	do.	2 1 30	25 0
Preliminary plan 481.					
4557	Nediyamadu	A. P. H. Katirkamappodi	Old half-value land	8 1 33	85 0

Further information regarding these lands and conditions of sale may be obtained from the Government Agent, Batticaloa.

By His Excellency the Lieut.-Governor's command,

W. T. TAYLOR,  
Acting Colonial Secretary.

No. 746, E. P.

கொலோனியல் சர்க்கரித்தார் ஆய்சில,  
கொழும்பில், 1899 ம் ஆண்டு ஆடிமீ 10 ன் உ

1899 ம் ஆண்டு புரட்டாதிமாதம் 21 ன் திகதியாகிய வியாழக்கிழமையிற் மதனையடுத்த நாடகனிலும் கிழக்கு மாகாணத்து கவறணமேந்து ஏசன்றவர்கள் தனது ஆய்சில இதனடியிற் சொல்லப்படருக்கிற் அரை விலைமதிப்புக் காணிகளை அரசாட்சியாரால் உத்தரவுபண்ணப்பட்டருக்கும் பொருத்தப்பிரகாரம், ஏலத்திற் கூறி விற்பார்.

படம் 310—மண்முனைப்பற்று.				அரைவிலை	
இல.	குறிச்சி.	குடியிருக்கிறவனின் பெயர்.	விபரம்	விசாலம். ஏ. அர. ப.	மதிப்பு. ரூ. ச.
B 74	தாளங்குடா	ஆளவாப்போயு மறுபேரும்	பழைய அரைவிலை மதிப்புப்பூயி	19 1 26	195 0
J 74	றே	வ. வி. அருணகிரி	றே	24 0 8	240 50
படம் 309.					
R 73&1912	றே	முருகர்பெரியானும் மறுபேரும்	றே	19 0 25	200 0
	றே	றே	றே	0 0 29	200 0
X 73&W 73	றே	க. முத்தனு மறுபேரும்	றே	7 0 24	72 50
Z 73	றே	றே	றே	7 0 0	70 0
படம் 292.					
U 13	அயிர்தகனி	க. கதிர்மலை	பழைய அரைவிலை மதிப்புதோட்டம்	0 1 13	5 0
படம் 363.					
X 124	வலையிறவு	வ. உ. கதிர்காமன்	றே	0 0 34	2 50
U 125	றே	சி. தம்பிமுத்து	றே	0 0 10	1 0
M 126	றே	வயிரமுத்து உடையார்	றே	0 0 25	2 0
படம் 705.					
8795	கொத்துக்குளம் மு. வேலாயிதன்		றே	0 1 10	5 0
படம் 1,117.					
1496	விழாவட்டவான் தோ. கண்ணப்பணிக்கப்போடி		றே	0 3 26	10 0
1502	றே	றே	றே	0 0 35	2 50
படம் 1,115.					
1940	ஆயித்தியமலை	அ. முகம்மதுமுத்து	அரைவிலைமதிப்புப் பூயி	16 0 16	165 0

இல.	குறிச்சி.	கேள்விக்காரன் பெயர்	விவரம்.	நிதானித்த விசை	
				விசாலம்.	ஏக்கரொன்றுக்கு
				ஏ. ரு. ப.	ரூ.
படம் 529.					
J; 169	அம்பினார் துறை	பொ. த. நாகண்டாப்போடியு மறுபேரும்	பழைய அரைவிசை திப்புபூமி	3 0 0	30 0
W 169	ஹே	க. மண்முனைப்போடி	ஹே	15 0 28	155 0
X 169	ஹே	ஹே	ஹே	33 0 20	335 0
A170&B170	ஹே	சி. சின்னத்தம்பியு மறுபேரும்	ஹே	19 0 8	250 0
K 170	ஹே	பொ. பாலாத்தை	ஹே	5 0 35	55 0
படம் 552.					
D 189	முதனைக்குடா	பொ. த. வேலாப்போடியு மறுபேரும்	ஹே	3 2 19	40 0
E 189	ஹே	ஹே	ஹே	72 0 0	720 0
படம் 553.					
G 189	முதனைக்குடா	கா. க. பாலிப்போடி	பழைய அரைவிசை மதிப்புபூமி	21 2 20	220 0
படம் 555.					
C 190	கொடச் சோலை	பொ. த. வேலாப்போடி	ஹே	31 2 15	320 0
E 190	ஹே	க. வ. கதிராமப்போடி வண்ணிமை	ஹே	2 1 30	25 0
படம் 481.					
4557	நெடியமடு	அ. பொ. த. கதிர்காமப்போடி	ஹே	8 1 33	85 0

இக்காணிகளைப்பற்றிய மேலதன்மான விளம்பரங்களையும் விற்பனவின் கொடுக்களைப்பற்றியும் மட்டக் களப்பு அரசாட்சி ஏசன்றுத்துரை யவர்களிடம் வினாவி யறிந்துகொள்ளலாம்.

உபதேசாதிபதி மகோத்தமர் அவர்களினது கட்டளையின்படி,

டபிள்யூ. ஸ்ரீ. தேயிலர்,  
இராசாங்க விசைதரின் வேலைபார்ப்பவர்.

No. 747, E. P.

Colonial Secretary's Office,  
Colombo, July 14, 1899.

ON Monday, August 28, 1899, and the following days, the Government Agent for the Eastern Province will put up to auction, at his office at Kalkuda Rest-house, the under-mentioned portions of Crown Land, on the terms authorized by Government.

Preliminary plan 1,866.—Koralai pattu.  
Village—Pettalai.  
Applicant—S. Kantappen.

Lot.	Description.	Extent.	Upset Price	
			A. R. P.	Rs. c.
6094	Koviladikkadu	0 1 6	12	50
Preliminary plan 2,436. Village—Pasikkuda. Applicant—M. Ismalevai.				
76401	Mukattuvarakkadu	4 1 14	12	50
Preliminary plan 2,291. Village—Pettalai. Applicant—General sale.				
75762	Fit for cocoanuts	17 2 10	10	0
Preliminary plan 1,672. Village—Kalkuda. Applicant—General sale.				
4862	Periyakalmadu	5 3 25	12	50
4863	Do.	14 0 19	12	50
4864	Do.	9 2 5	12	50
4865	Pandimadukkadu	9 1 14	12	50
4866	Periyakalmadukkadu	14 2 15	12	50
4867	Samattankenikkadu	24 1 25	12	50
4868	Pandimadukkadu	13 0 22	12	50
4869	Do.	11 3 36	12	50
4870	Do.	26 2 37	12	50
4871	Do.	13 3 5	12	50
4872	Do.	14 0 20	10	0
4873	Paddiyadichchenai	19 2 33	10	0
4874	Do.	21 0 0	10	0
4875	Do.	16 3 32	10	0
4877	Do.	13 0 29	10	0

Lot.	Description.	Extent.	Upset Price	
			A. R. P.	Rs. c.
4882	Paddiyadichchenai	15 1 3	10	0
4883	Do.	15 1 10	10	0
4884	Do.	19 0 30	10	0
4890	Pandimadukkadu	18 2 15	12	50
4891	Paddiyadichchenai	17 2 21	10	0
4892	Do.	17 0 0	10	0
4893	Do.	12 1 24	10	0
4894	Do.	17 2 11	10	0
4898	Do.	46 3 14	10	0
4899	Do.	17 0 23	10	0
4900	Do.	12 3 9	10	0
4901	Do.	12 3 13	10	0
4902	Do.	15 1 32	12	50
4906	Do.	17 3 14	12	50
4907	Do.	16 2 20	12	50
4908	Do.	16 1 21	10	0
Applicant—Lord Bishop of Colombo.				
4908½	Paddiyadichchenai	1 0 0	10	0
Applicant—General sale.				
4910	Paddiyadichchenai	8 0 17	10	0
4919	Do.	5 2 31	10	0
4921	Do.	7 0 3	10	0
4922	Tadaipoddakadu	8 1 9	10	0
4924	Paddiyadichchenai	5 2 4	10	0
4943	Do.	11 3 17	10	0
4944	Do.	6 1 2	10	0
4945	Do.	8 0 6	10	0
4946	Do.	8 1 16	10	0
4947	Mukkuttankadu	10 1 10	10	0
4948	Do.	8 2 11	10	0
4949	Do.	8 3 38	10	0
4951	Paddiyadichchenai	9 0 15	10	0
4952	Do.	12 0 0	10	0
4953	Do.	11 1 22	10	0
4954	Do.	9 2 14	10	0
4955	Do.	9 3 36	10	0
4956	Do.	6 2 29	10	0
4957	Do.	7 2 35	10	0

Lot.	Description.	Extent.		Upset Price per Acre.
		A.	R. P.	
Applicant—Lord Bishop of Colombo.				
4957½	Paddiyadichchenai	1	0 0	10 0
Applicant—General sale.				
4958	Paddiyadichchenai	12	0 21	10 0
Preliminary plan 923. Village—Kiran.				
Applicant—General sale.				
11237	Fit for cocoanuts	0	2 17	10 0
11239	Do.	0	1 9	10 0
11241	Do.	0	2 27	10 0
11243	Do.	0	2 27	10 0
11245	Do.	0	2 27	10 0
11247	Do.	0	2 24	10 0
11249	Do.	1	1 32	10 0
11251	Do.	1	3 27	10 0
11252	Do.	1	2 38	10 0
11253	Do.	1	2 37	10 0
11254	Do.	1	3 30	10 0
11255	Do.	1	3 27	10 0
11256	Do.	1	3 30	10 0
11257	Do.	1	3 27	10 0
11258	Do.	1	3 30	10 0
11259	Do.	1	3 27	10 0
11260	Do.	1	3 30	10 0
11261	Do.	1	3 27	10 0
11262	Do.	1	2 36	10 0
11263	Do.	1	2 39	10 0
11264	Do.	1	3 27	10 0
11265	Do.	1	3 30	10 0
11266	Do.	1	3 27	10 0
11267	Do.	1	3 30	10 0
11268	Do.	1	3 27	10 0
11269	Do.	1	3 30	10 0
11270	Do.	1	3 27	10 0
11271	Do.	1	3 30	10 0
11272	Do.	1	2 36	10 0
11273	Do.	1	2 39	10 0
11274	Do.	1	3 27	10 0
11275	Do.	1	3 30	10 0
11276	Do.	1	3 27	10 0
11277	Do.	1	3 30	10 0
11278	Do.	1	3 27	10 0
11279	Do.	1	3 30	10 0
11280	Do.	1	3 27	10 0
11281	Do.	1	3 30	10 0
11282	Do.	1	2 36	10 0
11284	Do.	1	3 27	10 0
Village—Kalkuda.				
Applicant—Mr. A. E. Byrde.				
11335	Fit for cocoanuts	1	3 30	10 0
11337	Do.	1	3 18	10 0
11339	Do.	1	3 14	10 0
11341	Do.	1	3 20	10 0
11343	Do.	1	2 34	10 0
11345	Do.	1	3 20	10 0
11347	Do.	1	3 20	10 0
11349	Do.	1	3 15	10 0
Applicant—General sale.				
11367	Fit for cocoanuts	1	3 33	10 0
11369	Do.	2	0 13	10 0
11371	Do.	1	3 20	10 0
11373	Do.	2	1 5	10 0
11375	Do.	2	0 33	10 0
11377	Do.	2	0 19	10 0
11379	Do.	2	0 16	10 0
11381	Do.	1	3 0	10 0
11383	Do.	2	0 29	10 0
11385	Do.	2	1 32	10 0
11387	Do.	2	0 21	10 0
11389	Do.	1	3 19	10 0
11421	Do.	2	0 32	10 0
11423	Do.	2	1 17	10 0
11425	Do.	2	1 1	10 0
Village—Kiran.				
Applicant—General sale.				
11447	Fit for cocoanuts	6	3 29	10 0

Lot.	Description.	Extent.		Upset Price per Acre.
		A.	R. P.	
Village—Valaichchenai.				
Applicant—General sale.				
11448	Fit for cocoanuts	0	2 12	10 0
11449	Do.	0	3 34	10 0
11450	Do.	1	0 28	10 0
11451	Do.	1	1 8	10 0
11468	Do.	11	3 9	10 0
Preliminary plan 1,569. Village—Valaichchenai.				
Applicant—P. H. Mukammattutampi.				
4265	Karuvakkenippallam	7	2 28	10 0
Applicant—General sale.				
4267	Karuvakkenippallam	9	3 10	10 0
Preliminary plan 1,083. Village—Valaichchenai.				
Applicant—K. Veluppillai.				
1285	Kattiyannaduppallam	2	1 16	10 0
Applicant—M. H. Slemalevvai.				
1289	Kattiyannaduppallam	1	1 25	10 0
Preliminary plan 1,444. Village—Valaichchenai.				
Applicant—General sale.				
3489	Karuvakkenikkadu	3	3 8	10 0
3492	Field	1	0 19	10 0
Preliminary plan 1,804. Village—Valaichchenai.				
Applicant—A. Mukammattulevvai.				
5804	Chunkankenikkadu	3	1 18	10 0
Preliminary plan 2,105. Village—Valaichchenai.				
Applicant—K. V. V. Murukappan.				
6958	Karuvakkenikkadu	10	2 0	10 0
Preliminary plan 929. Village—Valaichchenai.				
Applicant—General sale.				
11486	Garden land	1	3 34	10 0
11487	Do.	1	3 38	10 0
11488	Do.	1	3 28	10 0
11489	Do.	1	3 22	10 0
11490	Do.	1	3 19	10 0
11492	Do.	1	2 29	10 0
11521	Karuvakkeni	21	1 0	10 0

Further information regarding these lands and conditions of sale may be obtained from the Government Agent, Batticaloa.

By His Excellency the Lieut.-Governor's command,  
W. T. TAYLOR,  
Acting Colonial Secretary.

No. 747, R. P. கொ. சககிடுததார ஆபிசில்,  
சொடும்பில், 1899 ம் ஆண்டு ஆடிமீ 14 த உ.  
1899 ம் ஆண்டு ஆவணிமாதம் 28 ந் திகதியாகிய  
திங்கட்கிழமையிலு மதனையடுத்த நாட்களிலும் கிழக்  
குமாரகாணத்து கவறணமேந்து ஏசுநாறவாகள கல்  
சூடா வாடியில் இதனடியிற் சொல்லப்படருக்கிற  
முடிக்குரிய காணித்துணுகளை, அரசாட்சியாரால்  
உததாவுபண்ணப்படருக்கும் பொருத்தப்பிரகாரம்  
வலத்திற்குறி விற்பார.  
படம் 1,866—கோறணப்பற்று. தரிப்பு  
விலை ஏக  
வீசாலம், கொராணது  
இல. கேள்விக்ாரான. அ. மு. ப. ரு. ச.  
சூறிச்சி—பேத்தாளை.  
விராட—கோவிலடிக்காடு.  
6094 சி. கந்தப்பண 0 1 6 12 50  
படம் 2,436.  
சூறிச்சி—பாசிகசூடா.  
வீவரம்—முத்தூவாரக்காடு.  
76401 மு. இலமாவெ  
வவை 4 1 14 12 50

இல.	கேள்விக்காரன்.	தரிப்பு விலை ஏக்		
		விசாலம்.	கரொன்று	ரூ. ச.
	படம் 2,291.			
	குறிச்சி—சேபத்தானை.			
75762	வீவரம்—தெணைக்கேற்ற பூமி. பொதுவிற்பனை	17 2 10		10 0
	படம் 1,672.			
	குறிச்சி—கற்குடா.			
4862	வீவரம்—பெரியகலமடு.	5 3 25		12 50
4863	பொதுவிற்பனை	14 0 19		12 50
4864	பொதுவிற்பனை	9 2 5		12 50
	வீவரம்—பன்றியகலமடு.			
4865	பொதுவிற்பனை	9 1 14		12 50
	வீவரம்—பெரியகலமடுக்காடு.			
4866	பொதுவிற்பனை	14 2 15		12 50
	வீவரம்—சாமத்தனக்கேணிக்காடு.			
4867	பொதுவிற்பனை	24 1 25		12 50
	வீவரம்—பன்றியகலமடுக்காடு.			
4868	பொதுவிற்பனை	13 0 22		12 50
4869	பொதுவிற்பனை	11 3 36		12 50
4870	பொதுவிற்பனை	26 2 37		12 50
4871	பொதுவிற்பனை	13 3 5		12 50
4872	பொதுவிற்பனை	14 0 20		10 0
	வீவரம்—பட்டியமச்சேனை.			
4873	பொதுவிற்பனை	19 2 33		10 0
4874	பொதுவிற்பனை	21 0 0		10 0
4875	பொதுவிற்பனை	16 3 32		10 0
4877	பொதுவிற்பனை	13 0 29		10 0
4882	பொதுவிற்பனை	15 1 3		10 0
4883	பொதுவிற்பனை	15 1 10		10 0
4884	பொதுவிற்பனை	19 0 30		10 0
	வீவரம்—பன்றியகலமடுக்காடு.			
4890	பொதுவிற்பனை	18 2 15		12 50
	வீவரம்—பட்டியமச்சேனை.			
4891	பொதுவிற்பனை	17 2 21		10 0
4892	பொதுவிற்பனை	17 0 0		10 0
4893	பொதுவிற்பனை	12 1 24		10 0
4894	பொதுவிற்பனை	17 2 11		10 0
4898	பொதுவிற்பனை	46 3 14		10 0
4899	பொதுவிற்பனை	17 0 23		10 0
4900	பொதுவிற்பனை	12 3 9		10 0
4901	பொதுவிற்பனை	12 3 13		10 0
4902	பொதுவிற்பனை	15 1 32		15 50
4906	பொதுவிற்பனை	17 3 14		12 50
4907	பொதுவிற்பனை	16 2 20		12 50
4908	பொதுவிற்பனை	16 1 21		10 0
4908½	கொழும்பு மேற்றி ரணியாரா	1 0 0		10 0
4910	பொதுவிற்பனை	8 0 17		10 0
4919	பொதுவிற்பனை	5 2 31		10 0
4921	பொதுவிற்பனை	7 0 3		10 0
	வீவரம்—தடையோட்டகாடு.			
4922	பொதுவிற்பனை	8 1 9		10 0
	வீவரம்—பட்டியமச்சேனை.			
4924	பொதுவிற்பனை	5 2 4		10 0
4943	பொதுவிற்பனை	11 3 17		10 0
4944	பொதுவிற்பனை	6 1 2		10 0
4945	பொதுவிற்பனை	8 0 6		10 0
4946	பொதுவிற்பனை	8 1 16		10 0
	வீவரம்—முக்குத்தனக்குடா.			
4947	பொதுவிற்பனை	10 1 10		10 0
4948	பொதுவிற்பனை	8 2 11		10 0
4849	பொதுவிற்பனை	8 3 38		10 0

இல.	கேள்விக்காரன்.	தரிப்பு விலை ஏக்க		
		விசாலம்.	கரொன்று	ரூ. ச.
	வீவரம்—பட்டியமச்சேனை.			
4051	பொதுவிற்பனை	9 0 15		10 0
4952	பொதுவிற்பனை	12 0 0		10 0
4953	பொதுவிற்பனை	11 1 22		10 0
4954	பொதுவிற்பனை	9 2 14		10 0
4955	பொதுவிற்பனை	9 3 36		10 0
4956	பொதுவிற்பனை	6 2 29		10 0
4957	பொதுவிற்பனை	7 2 35		10 0
4957½	கொழும்பு மேற்றி ரணியாரா	1 0 0		10 0
	குறிச்சி—கற்குடா.			
4958	பொதுவிற்பனை	12 0 21		10 0
	படம்—923.			
	குறிச்சி—கிரான்.			
	வீவரம்—தெணைக்கேற்ற பூமி.			
11237	பொதுவிற்பனை	0 2 17		10 0
11239	பொதுவிற்பனை	0 1 9		10 0
11241	பொதுவிற்பனை	0 2 27		10 0
11243	பொதுவிற்பனை	0 2 27		10 0
11245	பொதுவிற்பனை	0 2 27		10 0
11247	பொதுவிற்பனை	0 2 24		10 0
11249	பொதுவிற்பனை	1 1 32		10 0
11251	பொதுவிற்பனை	1 3 27		10 0
11252	பொதுவிற்பனை	1 2 38		10 0
11253	பொதுவிற்பனை	1 2 37		10 0
11254	பொதுவிற்பனை	1 3 30		10 0
11255	பொதுவிற்பனை	1 3 27		10 0
11256	பொதுவிற்பனை	1 3 30		10 0
11257	பொதுவிற்பனை	1 3 27		10 0
11258	பொதுவிற்பனை	1 3 30		10 0
11259	பொதுவிற்பனை	1 3 27		10 0
11260	பொதுவிற்பனை	1 3 30		10 0
11261	பொதுவிற்பனை	1 3 27		10 0
11262	பொதுவிற்பனை	1 2 36		10 0
11263	பொதுவிற்பனை	1 2 39		10 0
11264	பொதுவிற்பனை	1 3 27		10 0
11265	பொதுவிற்பனை	1 3 30		10 0
11266	பொதுவிற்பனை	1 3 27		10 0
11267	பொதுவிற்பனை	1 3 30		10 0
11268	பொதுவிற்பனை	1 3 27		10 0
11269	பொதுவிற்பனை	1 3 30		10 0
11270	பொதுவிற்பனை	1 3 27		10 0
11271	பொதுவிற்பனை	1 3 30		10 0
11272	பொதுவிற்பனை	1 2 36		10 0
11273	பொதுவிற்பனை	1 2 39		10 0
11274	பொதுவிற்பனை	1 3 27		10 0
11275	பொதுவிற்பனை	1 3 30		10 0
11276	பொதுவிற்பனை	1 3 27		10 0
11277	பொதுவிற்பனை	1 3 30		10 0
11278	பொதுவிற்பனை	1 3 27		10 0
11279	பொதுவிற்பனை	1 3 30		10 0
11280	பொதுவிற்பனை	1 3 27		10 0
11281	பொதுவிற்பனை	1 3 30		10 0
11282	பொதுவிற்பனை	1 2 36		10 0
	குறிச்சி—கிரான்.			
11284	பொதுவிற்பனை	1 3 27		10 0
	குறிச்சி—கற்குடா.			
11335	மெஸ்தர் எ. இ. வேட்துரை	1 3 30		10 0
11337	பொதுவிற்பனை	1 3 18		10 0
11339	பொதுவிற்பனை	1 3 14		10 0
11341	பொதுவிற்பனை	1 3 20		10 0
11343	பொதுவிற்பனை	1 2 34		10 0
11345	பொதுவிற்பனை	1 3 20		10 0
11347	பொதுவிற்பனை	1 3 20		10 0
11349	பொதுவிற்பனை	1 3 15		10 0
11367	பொதுவிற்பனை	1 3 33		10 0

தரிப்பு விலை ஏக்				தரிப்பு விலை ஏக்			
விசாலம். கரொன்று				விசாலம். கரொன்று			
இல.	கேள்விக்காரன்.	அ. மு. ப.	ரூ. ச.	இல.	கேள்விக்காரன்.	அ. மு. ப.	ரூ. ச.
11369	பொதுவிற்பனை	2 0 13	10 0		படம் 1,444.		
11371	பொது	1 3 20	10 0	3489	விவரம்—கருவாககேணிக்காடு.		
11373	பொது	2 1 5	10 0		பொதுவிற்பனை	3 3 8	10 0
11375	பொது	2 0 33	10 0	3492	பொது	1 0 19	10 0
11377	பொது	2 0 19	10 0		படம் 1,804.		
11379	பொது	2 0 16	10 0	5804	விவரம்—சுங்காணகேணிக்காடு.		
11381	பொது	1 3 0	10 0		அ. அகமதுவெ		
11383	பொது	2 0 29	10 0		வலை	3 1 18	10 0
11385	பொது	2 1 32	10 0		படம் 2,105.		
11387	பொது	2 0 21	10 0	6958	விவரம்—கருவாககேணிக்காடு.		
11389	பொது	1 3 19	10 0		க. வ. வி. முருக		
11421	பொது	2 0 32	10 0		பபன	10 2 0	10 0
11423	பொது	2 1 17	10 0		படம் 929.		
11425	பொது	2 1 1	10 0		விவரம்—தாட்டப்பழி.		
	குறிச்சி—கிரான.			11486	பொதுவிற்பனை	1 3 34	10 0
11447	பொதுவிற்பனை	6 3 29	10 0	11487	பொது	1 3 38	10 0
	குறிச்சி—வானச்சேலை.			11488	பொது	1 3 28	10 0
11448	பொதுவிற்பனை	0 2 12	10 0	11489	பொது	1 3 22	10 0
11449	பொது	0 3 34	10 0	11490	பொது	1 3 19	10 0
11450	பொது	1 0 28	10 0	11492	பொது	1 2 29	10 0
11451	பொது	1 1 8	10 0		விவரம்—கருவாககேணி.		
11468	பொது	11 3 9	10 0	11521	பொதுவிற்பனை	21 1 0	10 0
	படம் 1,569.				இக்காணிகளைப் பற்றிய பேலதனமான விளம்பரங்		
4265	விவரம்—கருவாககேணிப் பள்ளம்.				களையம் விற்பனைக் கொந்தீசுகளைப் பற்றியும் மட்ட		
	பொ. த. முகமம				களைப்பு அரசாட்சி ஏசன் றுத்தூர யவாகளிடம் வினா		
	துத்தம்பி	7 2 28	10 0		வியறிந்துகொள்ளலாம்.		
4267	பொதுவிற்பனை	9 3 10	10 0		உபதேசாதிபதி மகோத்தமரவாகள துகட்டளைபடி,		
	படம் 1,083.				டபிள்யு. றீ. தேயலர்,		
1285	விவரம்—கத்தியனமடுப்பள்ளம்.				இராசாங்க லிதிதின் வேலைபார்ப்பவர்.		
	க. வேலுப்பிள்ளை	2 1 16	10 0				
1289	மு. ஆ. சிலேமா						
	வெவலை	1 1 25	10 0				

No. 748, E. P.

Colonial Secretary's Office,  
Colombo, July 16, 1899.

ON Tuesday, September 5, 1899, at 12 noon, the Assistant Government Agent for the Trincomalee District will put up to auction, at his office in Trincomalee, the under-mentioned portion of Crown Land, on the terms authorized by Government,

An allotment of land situated in the Kaddukulam division of the Trincomalee District of the Eastern Province.

Lot.	Village.	Name of Applicant.	Name of Claimant.	Description.	Extent.
78956	Mankanai	S. Kartikechu	Crown	Jungle	A. R. P. 57 2 25

Upset price,—Rs. 15 per acre.

Further information respecting this land may be obtained from the Surveyor-General, and respecting the conditions of sale from the Assistant Government Agent, Trincomalee.

By His Excellency the Lieut.-Governor's command,

W. T. TAYLOR,  
Acting Colonial Secretary.

No. 748, E. P.

கொலோனியல் சுகங்குத்தார் ஆபிசில்,  
கொழும்பில், 1899 ம் ஆண்டு ஆடிமீ 16 ந் உ.

1899 ம் ஆண்டு புரட்டாதிமாதம் 5 ந் திகதியாகிய செவ்வாய்க்கிழமை பிற்பகல், 2 மணிக்கு தன் ஆபிசில் கீழ் மாகாணத்து திரிகோணமலை கவற்ணமேந்து உதவ் ஏசன் றவாகள் இதனடியிற் சொல்லப்படடிரு ககிற முடிசூரிய காணத்தூண்டுகளை, அரசாட்சியாரால் உதவாவுபண்ணப்பட்டிருக்கும் பொருத்தப்பிரகாரம் ஏலத்திற்குறி விற்கப்படும்.

ஒரு காணித்தூண்டு, கீழ்மாகாணத்து திரிகோணமலை டிலுகிறித்தின கட்டுக்குளப்பகுதிபிலிருக்கி னறது.

பிள்ளை இலக்கம் 2,573.

தண்டு.	குறிச்சி	கேள்விக்காரனின் பெயர்.	விவரம்.	விசாலம்.	ரொன்று ஏக்க.
76956	மாங்கனைய	எஸ். கார்த்திகேசு	காடு	57 2 25	15 0

இ காணிகளைப் பற்றிய மேலதிக விவரம் அளவைதலைவரிடத்திலும் விற்பனைக் கொந்தீசுகளைப் பற்றி திரிகோணமலை அரசாட்சியாரின் உதவி ஏசன் றரிடத்திலும் மறிந்துகொள்ளலாம்.

உபதேசாதிபதி மகோத்தமர அவர்களினது கட்டளையின்படி,

டபிள்யு. றீ. தேயலர்,  
இராசாங்க லிதிதின் வேலைபார்ப்பவர்.



No. 749, E. P.

Colonial Secretary's Office,  
Colombo, July 16, 1899.

ON Tuesday, September 5, 1899, at 12 noon, the Assistant Government Agent for the Trincomalee District will put up to auction, at his office in Trincomalee, the under-mentioned portions of Crown Land, on the terms authorized by Government.

Forty-two allotments of land situated in the Kaddukulam and Koddiyar divisions of the Trincomalee District of the Eastern Province.

Lot.	Village.	Name of Applicant.	Description.	Extent.		Upset Price
				A.	R. P.	per Acre. Rs. c.
Preliminary plan 1,773.						
5674	Nilaveli	—	Scrub fit for paddy	3	2 0	12 50
5675	Do.	—	do.	3	0 37	12 50
5683	Do.	—	Open land	10	2 24	12 50
5686	Do.	—	do.	8	2 23	12 50
5688	Do.	—	do.	1	1 34	12 50
Preliminary plan 2,554.						
76894½	Do.	—	Salt swamp fit for cocoanut	16	1 0	12 50
Preliminary plan 1,839.						
5946	Pulmoddai	—	Open garden	0	2 18	12 50
5947	Do.	—	do.	0	1 19	12 50
5950	Do.	—	Open land fit for garden	0	0 26	12 50
Preliminary plan 1,851.						
5971	Do.	Mirasaibu Sultan	Paddy field	0	2 15	12 50
Preliminary plan 2,049.						
6750	Do.	Kachchumarakayer	Scrub fit for paddy	2	0 38	12 50
Preliminary plan 2,213.						
7428	Do.	S. Sekumadar	Paddy field	0	3 2	12 50
Preliminary plan 1,889.						
6164	Kumrupiddi	—	Paddy field	1	1 29	12 50
6165	Do.	—	do.	4	2 35	12 50
Preliminary plan 2,071.						
6846	Kuchchaveli	V. Kappu Udayan	Jungle fit for cocoanut	1	1 27	12 50
Preliminary plan 2,211.						
7420	Amerwayal	K. Kasinaten	Open and jungle fit for paddy	2	2 30	10 0
Preliminary plan 2,573.						
76959	Mankanai	—	Jungle fit for garden	0	2 2	15 0
76960	Do.	M. Ponniah	do.	7	1 8	15 0
76962	Do.	—	Open and partly planted with cocoanuts	0	0 6	20 0
76963	Do.	—	do.	0	0 27	20 0
Preliminary plan 2,610.						
77053	Tirapane	Kappruhami Kawrala	Paddy field	1	1 5	10 0
77054	Do.	do.	do.	0	1 17	10 0
Preliminary plan 2,557.—Koddiyar pattu.						
76898	Muttur	S. Karim	Jungle fit for paddy	11	0 20	12 50
76898½	Do.	—	do.	0	2 5	12 50
76899	Do.	S. Karim	Paddy field	2	3 16	30 0
76900	Do.	do.	do.	1	1 1	30 0
76900¼	Do.	Vappu Pirumukamadu	do.	0	1 2	30 0
76900½	Do.	do.	do.	2	0 8	30 0
76900½	Do.	do.	Jungle fit for paddy	1	3 3	12 50
Preliminary plan 2,609.						
77050	Kaddaiparichechan	M. Katiramalai	Scrub fit for paddy	2	2 4	10 0
77052	Do.	do.	do.	6	3 30	10 0
Preliminary plan 2,622.						
77100	Do.	K. Kanappu	Open fit for paddy	9	0 28	20 0
Preliminary plan 985.						
K 3	Ilakkantai	S. Katiravalu	Paddy field	1	0 23	15 0
L 3	Do.	do.	do.	1	2 13	15 0
Preliminary plan 2,611.						
77055	Chenaiur	Manikan Palan	Garden land fit for tobacco	0	0 15	15 0
77056	Do.	do.	Jungle fit for garden	5	0 33	10 0
77057	Do.	M. Kadiramatampi	Abandoned garden	0	1 21	15 0
77058	Do.	do.	do.	1	0 35	15 0
77059	Do.	do.	Open fit for tobacco	1	2 37	10 0
77060	Do.	—	Paddy field	4	1 23	30 0
77061	Do.	—	High land	0	0 8	10 0
Preliminary plan 2,615.						
77065	Menkamam	Tampimuttu Tampiah	Open jungle fit for paddy	15	3 16	12 50

Further information respecting these lands may be obtained from the Surveyor-General, and respecting the conditions of sale from the Assistant Government Agent, Trincomalee.

By His Excellency the Lieut.-Governor's command,

W. T. TAYLOR,  
Acting Colonial Secretary

No. 749, E. P.

கொலோனியல் ச. கிடுத்தார ஆபிசில்,  
கொழும்பில், 1899 ம ஆண்டு ஜூன் 16 ந் வ..

1899 ம ஆண்டு புரட்டாசிமாதம் 5 ந் திகதி செவ்வாய்க்கிழமை பிற்பகல் 12 மணிகளுக்கு தன் ஆபிசில் கீழ் மாகாணத்த திரிசகாணமலை கவணமேந்து உதவீ ஏசுனறவர்களால் இதனடியிற சொல்லப்படடிருக்கிற முடி கஞ்சரிய காணித்துணங்களை, அரசாட்சியாரால் உத்தரவுபண்ணப்பட்டிருக்கும் பொருத்தப்பிரகாரம், ஏல் ததற்கூறி வீறப்பபரிம.

42 காணித்துணடுகள், கீழ் மாகாணத்து திரிகோணமலை டிஸ்திறிககின கட்டுஞளமும் கொட்டியா பகுதிகளிலுமிருக்கினறது.

பிளான இலக்கம் 1,773. உரித்தாளி—அரசாட்சியார.

கிட்டவிலைஞக விசாலம். கரொன்ற அ. மு. ப. ரூ. ச.

இல.	குறிச்சி.	கேள்விக்காரரின பெயர்.	விலகம்.	அ. மு. ப.	ரூ. ச.
5674	நிலாவெளி	—	நெற்கேற்றபறட்டை ககாடு	3 2 0	12 50
5675	ஹெடி	—	ஹெடி	3 0 37	12 50
5683	ஹெடி	—	திறப்பானதரை	10 2 24	12 50
5686	ஹெடி	—	ஹெடி	8 2 23	12 50
5688	ஹெடி	—	ஹெடி	1 1 34	12 50
76894½	ஹெடி	பிளான இலக்கம் 2,554.	தென்னம்பிளைக கேற்ற சவந்திலம்	16 1 0	12 50
5946	புலமோட்டை	பிளான இலக்கம் 1,839.	தோட்டம்	0 2 18	12 50
5947	ஹெடி	—	ஹெடி	0 1 19	12 50
5950	ஹெடி	—	தோட்டத்திற்குரிய திற பபானதரை	0 0 26	12 50
5971	ஹெடி	பிளான இலக்கம் 1,851. மீராசாய்பு சுலுத்தான	வயல.	0 2 15	12 50
6750	ஹெடி	பிளான இலக்கம் 2,049. கச்சுமரக்காயர்	நெற்கேற்ற பறட்டை ககாடு	2 0 38	12 50
7428	ஹெடி	பிளான இலக்கம் 2,213. எஸ். சேசுமதார	வயல	0 3 2	12 50
6164	சூழ்புறுபிட்டி	பிளான இலக்கம் 1,889.	—	1 1 29	12 50
6165	ஹெடி	—	ஹெடி	4 2 35	12 50
6846	சூச்சுவெளி	பிளான இலக்கம் 2,071. வி. கயஉடையார	தோட்டத்திற்குரியகாடு	1 1 27	12 50
7420	அமரிவயல	பிளான இலக்கம் 2,211. கே. காசிநாதா	வயலுக்குரியகாடு	2 2 30	10 0
76959	மாங்கனைய்	பிளான இலக்கம் 2,573.	—	0 2 2	15 0
76960	ஹெடி	எம். பொன்னையா	ஹெடி	7 1 8	15 0
76962	ஹெடி	—	வெளியும் கொஞ்சல் டம் செய்கையும்	0 0 6	20 0
76963	ஹெடி	—	ஹெடி	0 0 27	20 0
77053	கிராப்பனை	பிளான இலக்கம் 2,610. கப்புறுகாமி கவுருளை	வயல	1 1 5	10 0
77054	ஹெடி	—	ஹெடி	0 1 17	10 0
76898	மூதூர்	பிளான இலக்கம் 2,557.	—	11 0 20	12 50
76898½	ஹெடி	எஸ். கரீம்	நெற்கேற்ற காடு	0 2 5	12 50
76899	ஹெடி	—	ஹெடி	2 3 16	30 0
76900	ஹெடி	எஸ். கரீம்	வயல	1 1 1	30 0
76900¼	ஹெடி	—	ஹெடி	0 1 2	30 0
76900½	ஹெடி	வாப்படி பீருமுகமமது	ஹெடி	2 0 8	30 0
76900¾	ஹெடி	—	ஹெடி	1 3 3	12 50
77050	கட்டைப்பறிச்சான	பிளான இலக்கம் 2,609. எம். கதிராமலை	நெற்கேற்ற பறட்டைக காடு	2 2 4	10 0
77052	ஹெடி	—	ஹெடி	6 3 30	10 0
77100	ஹெடி	பிளான இலக்கம் 2,622. கே. காளியப்பன	நெற்கேற்றதிறப்பான தரை	9 0 28	20 0
K 3	இளககந்தை	பிளான இலக்கம் 985.	—	1 0 23	15 0
L 3	ஹெடி	எஸ். கதிரவேலு	வயல	1 2 13	15 0
77055	சேணையூர்	—	ஹெடி	—	—
77056	ஹெடி	பிளான இலக்கம் 2,611. மூக்கணபாலன	புகையிலைக்குரிய தோ ட்டம்	0 0 15	15 0
		—	தோட்டத்திற்குரிய காடு	5 0 33	10 0

இல.	சூழ்ச்சி.	கேள்விகாரான பெயர்.	வீவரம்.	கிட்டலிலே ஏக வசாலம். கொண்டு			
				அ. ரூ. ப.	ரூ. ச.	ப.	ச.
77057	சேணயூர்	எம். கதிராமத் தம்பி	செய்கைபண்ணாமல விட்டதோட்டம்	0	1	21	15 0
77058	செடி	செடி	செடி	1	0	35	15 0
77059	செடி	செடி	புகையிலைகரூரிய திறப்பானசரை	1	2	37	10 0
77060	செடி	—	வயல	4	1	23	30 0
77061	செடி	—	மேட்டுத்தரை	0	0	8	10 0
பிள்ளை இலக்கம் 2,615.							
77065	மேள்காமம்	தம்பிமுத்து தம்பையா	வயற்குரிய திறப்பான காட்டுத்தரை	15	3	16	12 50

இக்காரணிகளைப்பற்றிய மேலதிக விபரம் அளவைத்தலைவரிடத்திலும் வீற்பனவின கொந்தீசுகளைப்பற்றி திரிக்கோண்டலே அரசாட்சியாரின உதவி ஏசனறரிடத்திலும் மறிந்துகொள்ளலாம்.

உபதேசாதிபதி மகோததமா அவர்களினது கட்டளையின்படி,

டபிள்யூ. றீ. தேயிலர்,  
இராசாங்க விக்கிரின் வேலைபாப்பவார்.

No. 750, E. P.

Colonial Secretary's Office,  
Colombo, July 12, 1899.

ON Wednesday, August 30, 1899, and the following days, the Government Agent for the Eastern Province will put up to auction, at his office at Chenkalladi Resthouse, the under-mentioned portions of Crown Land, on the terms authorized by Government.

Preliminary plan 1,154.—Eravur.

Lot.	Village.	Name of Applicant.	Description.	Upset Price	
				Extent. A. R. P.	Rs. c.
1869	Eravur	General sale	Fit for cocoanuts	7 2 24	10 0
1870	Do.	do.	do.	8 1 12	10 0
1887	Arumukattankudiruppu	do.	do.	4 0 19	10 0
1888	Do.	do.	do.	2 1 8	10 0
1890	Do.	do.	do.	3 2 37	10 0
1891	Do.	do.	do.	0 1 35	10 0
1892	Do.	do.	do.	2 1 12	10 0
1904	Do.	M., Aliyar	do.	3 1 32	12 50
1906	Do.	do.	do.	5 0 39	10 0
1907	Do.	do.	do.	5 0 27	10 0
1910	Do.	General sale	do.	0 1 9	15 0
1914	Do.	do.	do.	1 2 5	12 50
1916	Do.	do.	do.	8 1 25	10 0
1917	Do.	M. Aliyar	do.	16 0 22	10 0
1918	Do.	General sale	do.	9 2 1	10 0
1919	Do.	do.	do.	9 2 36	10 0
1920	Do.	do.	do.	11 3 0	10 0
1921	Do.	P. Vairan	do.	14 3 16	10 0
1922	Do.	M. Isalevvai	do.	7 3 7	10 0
1924	Do.	General sale	do.	11 1 24	10 0
1930	Do.	do.	do.	12 1 10	10 0
1931	Do.	do.	do.	8 0 30	10 0
1932	Do.	do.	do.	8 2 26	10 0
1933	Do.	do.	do.	9 1 10	10 0
1934	Do.	do.	do.	7 2 21	10 0
1935	Do.	do.	do.	6 2 5	10 0
1938	Do.	do.	do.	1 3 2	10 0
1939	Do.	do.	do.	2 2 19	10 0

Preliminary plan 1,600.

4394	Eravur	K. Vaitilingam	Fit for cocoanuts	41 3 18	10 0
4395	Do.	General sale	do.	2 0 18	10 0
4396	Do.	K. Vaitilingam	do.	2 1 34	10 0
4398	Do.	S. Chinnattampi	do.	6 2 32	10 0
4399	Do.	K. Vaitilingam	do.	2 0 24	10 0
4400	Do.	do.	do.	15 0 0	10 0
4401	Do.	General sale	do.	10 1 21	10 0
4402	Do.	do.	do.	12 1 37	10 0
4403	Do.	do.	do.	11 1 4	10 0
4404	Do.	do.	do.	12 1 28	10 0

4774	Eravur	K. Kanapatippillai	Jungle	9 2 5	10 0
4787	Eravur	S. Kantan	Palmanikkaiyadippumi	0 0 34	10 0
1618	Vantarumulai	General sale	Jungle	11 2 37	10 0
2007	Vantarumulai	S. A. Fernando	Kommaturaikkadu	10 1 30	10 0
2008	Do.	do.	do.	9 1 18	10 0

Lot.	Village.	Name of Applicant.	Description.	Extent.		Upset Price	
				A.	R. P.	Rs.	c.
Preliminary plan 1,287.							
3005	Kommaturai	General sale	Kommaturaikkadu	14	0 0	10	0
3006	Putturu	J. Chelliah	do.	11	1 6	10	0
3006 $\frac{3}{4}$	Do.	General sale	do.	6	0 4	10	0
Preliminary plan 2,163.							
7163	Virakkaddaru in Vantarumulai	General sale	Fit for paddy	12	2 21	10	0
7164	Do.	do.	do.	13	3 21	10	0
7167	Do.	do.	do.	12	2 34	10	0
7170	Do.	do.	do.	19	3 0	10	0
7171	Do.	do.	do.	12	1 32	10	0
7174	Do.	do.	do.	17	3 10	10	0
7175	Do.	do.	do.	7	2 22	10	0
7176	Do.	do.	do.	13	1 18	10	0
7177	Do.	do.	do.	16	0 22	10	0
7178	Do.	do.	do.	23	1 25	10	0
7179	Do.	do.	do.	3	0 0	10	0
7180	Do.	do.	do.	14	0 33	10	0
7181	Do.	do.	do.	16	3 4	10	0
7182	Do.	do.	do.	15	2 24	10	0
7183	Do.	do.	Attavalaikkadu	5	3 8	10	0
7184	Do.	do.	do.	18	0 35	10	0
7185	Do.	do.	do.	15	3 13	10	0
7186	Do.	do.	Fit for paddy	40	2 21	10	0
7187	Do.	do.	do.	9	1 30	10	0
7194	Do.	do.	Swamp fit for paddy and tobacco	1	2 29	10	0
7195	Do.	do.	do.	3	1 2	10	0
7196	Do.	do.	Tobacco land	2	1 23	10	0
7197	Do.	do.	Paddy land	11	2 15	10	0
7198	Do.	do.	do.	7	0 0	10	0
7199	Do.	do.	do.	6	0 27	10	0
7200	Do.	do.	Fit for tobacco	2	0 10	10	0
7201	Do.	do.	do.	1	2 0	10	0
7202	Do.	do.	do.	2	1 14	10	0
7203	Do.	do.	do.	1	3 30	10	0
7204	Do.	do.	do.	1	2 3	10	0
7205	Do.	do.	do.	1	1 2	10	0
7206	Do.	do.	do.	1	0 39	10	0
Preliminary plan 2,544.							
76855	Vantarumulai	Kanti	Koviladikkadu	2	0 20	12	50
Preliminary plan 2,377.							
76142	Do.	M. Abtulkarim Hadjiar	Fit for cocoanut	18	0 24	12	50
Preliminary plan 2,465.							
76535	Punnaikkuda	U. Pakkirmeyetin	Talanaikkadu	72	3 6	10	0
76536	Do.	do.	do.	21	3 5	10	0
Preliminary plan 2,357.							
76064	Kaluvankeni	Atamvava	Garden	0	1 23	30	0
Preliminary plan 1,193.							
2381	Uluntanai	K. Chinnan, &c.	Virakkadattuppumi	7	1 20	10	0
2382	Do.	do.	do.	10	2 28	10	0
2383	Do.	do.	do.	24	3 0	10	0
2384	Do.	do.	do.	9	3 10	10	0
Preliminary plan 1,875.							
6129	Lavanai	M. Meyetinava, &c.	Toduvilattukkadu	110	2 0	50	0
Preliminary plan 2,363.							
76075	Pankudaveli	A. Miralevvai	Panikkaiyadiattukkadu	30	1 21	50	0
Preliminary plan 1,438.							
3478	Iluppaiyadiichenai	A. Ismankandu	Karadiyanattuppumi	18	0 11	10	0
3479	Do.	do.	do.	7	1 12	10	0
Preliminary plan 1,828.							
5858	Do.	M. Asanalevvai	Vanippumi	4	0 29	10	0
Preliminary plan 1,106.—Rukam pattu.							
1400	Kanittivu	S. Atamkanduppodi	Panichchaiyadiattukkadu	19	3 35	12	50
1401	Do.	do.	do.	30	1 13	50	0
1402	Do.	do.	do.	12	3 18	10	0
1403	Do.	M. Pichchaittampi	do.	0	1 12	10	0
Preliminary plan 1,233.							
2740	Mukulanai	P. H. Babulanai Panikkan	Fit for paddy	1	0 39	10	0
2741	Do.	do.	do.	0	1 13	10	0
Preliminary plan 1,235.							
2750	Tumpalancholai	General sale	Old chenai	11	3 23	10	0

Lot.	Village.	Name of Applicant.	Description	Extent.		Upset Price per Acre.	
				A.	R. P.	Rs.	c.
Preliminary plan 1,244.							
2773	Rukam	P. H. Utumankandu	Kalputanaippumi	21	1 24	50	0
2784	Do.	do.	Jungle	0	0 17	10	0
2785	Do.	do.	Kinattadippumi	0	0 21	10	0
Preliminary plan 2,173.							
7257	Aladichchenai	P. Kasivava	Fit for tobacco	3	3 0	10	0
Preliminary plan 2,176.							
7267	Mavalaiyaru	I. Sekulevvai	Nedunchenaitalavai	19	3 0	10	0
Preliminary plan 2,240.							
7506	Kusalana	A. Vappukkuddi	Waste land	0	0 15	10	0
7507	Do.	do.	Jungle	1	0 18	10	0
7510	Do.	K. Muttappodi, &c.	do.	0	1 8	10	0
Preliminary plan 2,347.							
76036	Sokampi	A. Inurainkandu	Sokampikkadu	0	2 11	12	50
76038	Do.	S. Abtulkater	do.	8	0 36	12	50
Preliminary plan 2,599.							
77019	Avadaiyaveli	K. Chinnakkudi	Tobacco garden	2	3 38	12	50
77022	Do.	do.	do.	2	0 34	12	50
77024	Do.	do.	Fit for tobacco	1	0 10	12	50
77026	Do.	do.	Fit for sundries	1	3 6	12	50
Preliminary plan 1,237.							
2755	Do.	M. Umarukatta	Fit for paddy	13	0 22	10	0
2756	Do.	do.	Fit for sundries	4	0 39	10	0
2757	Do.	do.	Fit for paddy	9	3 12	10	0
Preliminary plan 1,239.							
2760	Do.	A. Akamatulevvai	Jungle	5	2 0	10	0
Preliminary plan 1,347.							
3185	Do.	A. Mukammattulevvai	Fit for paddy	13	2 24	10	0

Further information regarding these lands and conditions of sale may be obtained from the Government Agent, Batticaloa.

By His Excellency the Lieut.-Governor's command,

W. T. TAYLOR,  
Acting Colonial Secretary.

No. 750, E. P.

கொலோனியல் சர்க்கரித்தார் ஆபீசில்,  
கொழும்பு, 1899 ம் ஆடிமீ 12 ந் உ.

1899 ம் ஆடிமீ 30 ந் தேதியாகிய புதன் கிழமை யிலு மதனையடுத்த நாட்களிலும் கிழக்குமாகா ணத்து கவர்ணமேந்து ஏசன்றவர்கள் செங்கலடி வாடியில் இசனடியிற் சொல்லப்பட்டிருக்கிற முடிக்குரிய காணித்துண்டுகளை, அரசாட்சியாரால் உத்தரவுபண்ணப்பட்டிருக்கும் பொருத்தப்பிரகாரம் ஏலத்திற் கூறி விற்பார்.

பிளான் இலக்கம் 1,154—ஏழுஆர்ப்பற்றறு.

தரிப்புவிலை  
ஏக்கரொன்

இல.	குறிச்சி.	கேள்விக்காரன் பெயர்.	விவரம்.	விசாலம்.		றுக்கு	
				அ.	ரூ. ப.	ரூ.	ச.
1869	ஏழுஆர்	பொதுவிற்பனவு	தென்னைக்கேறழ்மி	7	2 24	10	0
1870	றெ	றெ	றெ	8	1 12	10	0
1887	ஆறுமுக்கத்தாண்குடி						
	யிருப்பு	றெ	றெ	4	0 19	10	0
1888	றெ	றெ	றெ	2	1 8	10	0
1890	றெ	றெ	றெ	3	2 37	10	0
1891	றெ	றெ	றெ	0	1 35	10	0
1892	றெ	றெ	றெ	2	1 12	10	0
1904	றெ	மு. அலியார்	றெ	3	1 32	12	50
1906	றெ	றெ	றெ	5	0 39	10	0
1907	றெ	றெ	றெ	5	0 27	10	0
1910	றெ	பொதுவிற்பனவு	றெ	0	1 9	15	0
1914	றெ	றெ	றெ	1	2 5	12	50
1916	றெ	றெ	றெ	8	1 25	10	0
1917	றெ	மு. அலியார்	றெ	16	0 22	10	0
1918	றெ	பொதுவிற்பனவு	றெ	9	2 1	10	0
1919	றெ	றெ	றெ	9	2 36	10	0
1920	றெ	றெ	றெ	11	3 0	10	0
1921	றெ	ப. வயிரன்	றெ	14	3 16	10	0

இல.	குறிச்சி.	கேள்விக்காரன் பெயர்.	விவரம்.	தரிப்புக்கலை ஏக் விசாலம். கரொன்றுக்கு				
				அ. ஆ. ப.	ரூ.	ச.		
1922	ஆறுமுகத்தான்குடி யிருப்பு	மு. இஸ்மாலெவ்வை	தென்னைக்கேற்றமூமி	7	3	7	10	0
1924	றெ	பொதுவிற்பனவு	றெ	11	1	24	10	0
1930	றெ	றெ	றெ	12	1	10	10	0
1931	றெ	றெ	றெ	8	0	30	10	0
1932	றெ	றெ	றெ	8	2	26	10	0
1933	றெ	றெ	றெ	9	1	10	10	0
1934	றெ	றெ	றெ	7	2	21	10	0
1935	றெ	றெ	றெ	6	2	5	10	0
1938	றெ	றெ	றெ	1	3	2	10	0
1939	றெ	றெ	றெ	2	2	19	10	0
		படம் 1,600.						
4394	ஏறூர்	கா. வயித்தியலிங்கம்	தென்னைக்கேற்றமூமி	41	3	18	10	0
4395	றெ	பொதுவிற்பனவு	றெ	2	0	18	10	0
4396	றெ	கா. வயித்தியலிங்கம்	றெ	2	1	34	10	0
4398	றெ	சி. சின்னத்தம்பி	றெ	6	2	32	10	0
4399	றெ	கா. வயித்தியலிங்கம்	றெ	2	0	24	10	0
4400	றெ	றெ	றெ	15	0	0	10	0
4401	றெ	பொதுவிற்பனவு	றெ	10	1	21	10	0
4402	றெ	றெ	றெ	12	1	37	10	0
4403	றெ	றெ	றெ	11	1	4	10	0
4404	றெ	றெ	றெ	12	1	28	10	0
		படம் 1,650.						
4774	ஏறூர்	க. கணபதிப்பிள்ளை	காடு	9	2	5	10	0
		படம் 1,655.						
4787	றெ	ச. கந்தன்	பல்மானிக்கையடிப் பூமி	0	0	34	10	0
		படம் 1,125.						
1618	வந்தாருமூலை	பொதுவிற்பனவு	காடு	11	2	37	10	0
		படம் 1,167.						
2007	றெ	சி. அ. பரணந்த	கொம்மாதுறைக் காடு	10	1	30	10	0
2008	றெ	றெ	றெ	9	1	18	10	0
		படம் 1,287.						
3005	கொம்மாதுறை	பொதுவிற்பனவு	றெ	14	0	0	10	0
3006	பூனார்	ஜே. செல்லையா	றெ	11	1	6	10	0
3006½	றெ	பொதுவிற்பனவு	றெ	6	0	4	10	0
		படம் 2,163.						
7163	வந்தாருமூலை வீரை க்கட்டாற்றுப்பூமி	பொதுவிற்பனவு	வேளாண்மைப்பூமி	12	2	21	10	0
7164	றெ	றெ	றெ	13	3	21	10	0
717	றெ	றெ	றெ	12	2	34	10	0
7170	றெ	றெ	றெ	19	3	0	10	0
7171	றெ	றெ	றெ	12	1	32	10	0
7174	றெ	றெ	றெ	17	3	10	10	0
7175	றெ	றெ	றெ	7	2	22	10	0
7176	றெ	றெ	றெ	13	1	18	10	0
7177	றெ	றெ	றெ	16	0	22	10	0
7178	றெ	றெ	றெ	23	1	25	10	0
7179	றெ	றெ	றெ	3	0	0	10	0
7180	றெ	றெ	றெ	14	0	33	10	0
7181	றெ	றெ	றெ	16	3	4	10	0
7182	றெ	றெ	றெ	15	2	24	10	0
7183	றெ	றெ	அத்தவளைக்காடு	5	3	8	10	0
7184	றெ	றெ	றெ	18	0	35	10	0
7185	றெ	றெ	றெ	15	3	18	10	0
7186	றெ	றெ	வேளாண்மைப்பூமி	40	2	21	10	0
7187	றெ	றெ	றெ	9	1	30	10	0
7194	றெ	றெ	வேளாண்மைக்கும் புகையிலைக்கு மேற் றூமி	1	2	29	10	0
7195	றெ	றெ	றெ	3	1	2	10	0
7196	றெ	றெ	புகையிலைப்பூமி	2	1	23	10	0
7197	றெ	றெ	வேளாண்மைப்பூமி	11	2	15	10	0
7198	றெ	றெ	றெ	7	0	0	10	0

இல.	குறிச்சி.	சேள்விக்காரன் பெயர்.	விவரம்.	தரிப்புவிலை	
				விசாலம்.	ஏக்கரோன்
				அ. தூ. ப.	ரூ. ச.
7199	வந்தாறுமூலை வீரைக் கட்டாறறுப்பூமி	பொதுவிற்பனவு	வேளாண்மைப்பூமி	6 0 27	10 0
7200	றெ	றெ	புகையிலைப்பூமி.	2 0 10	10 0
7201	றெ	றெ	றெ	1 2 0	10 0
7202	றெ	றெ	றெ	2 1 14	10 0
7203	றெ	றெ	றெ	1 3 30	10 0
7204	றெ	றெ	றெ	1 2 3	10 0
7205	றெ	றெ	றெ	1 1 2	10 0
7206	றெ	றெ	றெ	1 0 39	10 0
		படம் 2,544.			
76855	வந்தாறுமூலை	காத்தி	கோவிலடிக்காடு	2 0 20	12 50
		படம் 2,377.			
76142	றெ	மு. அலுதலகரிம் ஆசியார்	தென்னைக்கேறழ்மி	18 0 24	12 50
		படம் 2,465.			
76535	புன்னைக்குடா	உ. பக்கீர்மெய்யதின்	தளவாயக்காடு	72 3 6	10 0
76536	றெ	றெ	றெ	21 3 5	10 0
		படம் 2,357.			
76064	களுவன்கேணி	ஆதம்வாவா	தோட்டம்	0 1 23	30 0
		படம் 1,193.			
2381	உளுந்தனை	க. சின்னானு மறுபேரும்	வீரைக்கட்டாறறுப்பூமி	7 1 20	10 0
			றெ	10 2 28	10 0
2382	றெ	றெ	றெ	24 3 0	10 0
2383	றெ	றெ	றெ	9 3 10	10 0
2384	றெ	றெ	றெ		
		படம் 1,875.			
6129	லாவனை	மு. மெய்யதின்வாவா	தொடுவிலாறறுப்பூமி	110 2 0	50 0
		படம் 2,363.			
76075	பங்குடாவெளி	அ. மீராலெல்லை	பணிக்கையடி ஆறறுக்காடு	30 1 21	50 0
		படம் 1,438.			
3478	இலுபபையடிச்சேனை	அ. இசுமான் கண்டு	காடியறறுப்பூமி	18 0 11	10 0
3479	றெ	றெ	றெ	7 1 12	10 0
		படம் 1,828.			
5858	றெ	மு. அசனாலெல்லை	வாவிப்பூமி	4 0 29	10 0
		படம் 1,106 றுகம்பறறு.			
1400	கணித்தீவு	சி. ஆதங்கண்டுப்போடி	பணிச்சையடி ஆறறுக்காடு	19 3 35	12 50
			றெ	30 1 13	50 0
1401	றெ	றெ	றெ	12 3 18	10 0
1402	றெ	றெ	றெ	0 1 12	10 0
1403	றெ	மு. பிச்சைத்தமபி			
		படம் 1,233.			
2740	மூக்கலானை	பொ. த. வலுலானைப்பணி க்கள்	வேளாண்மைப்பூமி	1 0 39	10 0
			றெ	0 1 13	10 0
2741	றெ	றெ			
		படம் 1,235.			
2750	தம்பாலஞ்சோலை	பொதுவிற்பனவு	பளஞ்சேனை	11 3 23	10 0
		படம் 1,244.			
2773	உறுகாமம்	பொ. த. உதுமான் கண்டு	கல்பொத்தானைப் பூமி	21 1 24	50 0
			காடு	0 0 17	10 0
2784	றெ	றெ	கிணத்தடிப்பூமி	0 0 21	10 0
2785	றெ	றெ			
		படம் 2,173.			
7257	ஆலடிச்சேனை	பொ. காசின்வாவா	புகையிலைச்செய்கை க்கேறழ்மி	3 3 0	10 0
		படம் 2,176.			
7267	மாவாலையாறு	இ. சேருலெல்லை	நெடுஞ்சேனைத்தள வாய்ப்பூமி	19 3 0	10 0
		படம் 2,240.			
7506	குசலானை	அ. வாப்புக்குட்டி	வெம்புப்பூமி	0 0 15	10 0
7507	றெ	றெ	காடு	1 0 18	10 0
7510	றெ	க. முத்தாப்போடி	றெ	0 1 8	10 0

இல.	சூழ்ச்சி.	கேள்விக்காரன் பெயர்.	விவரம்.	தரிப்புக் கிடைக்கக்கொள்ளும்	
				விசாலம்.	றுக்கு
				அ. ரூ. ப.	ரூ. ச.
		படம் 2,347.			
76036	சோக்கம்பி	அ. இரெயின்கண்டு	சோக்கமரிக்கரடு	0 2 11	12 50
76038	சே	சு. அலுதல்காரர்	சே	8 0 36	12 50
		படம் 2,599.			
77019	ஆவடையாவெளி	க. சின்னக்குட்டி	புகையிலைத்தோட்டம்	2 3 38	12 50
77022	சே	சே	சே	2 0 34	12 50
77024	சே	சே	புகையிலைக்கேற்றழமி	1 0 10	12 50
77026	சே	சே	சிறுதானியச்செய்கை கைக்கேற்றழமி	1 3 6	12 50
		படம் 1,237.			
2755	சே	மு. உமறுகாத்தா	வேளாண்மைச்செய் கைக்கேற்றது	13 0 22	10 0
2756	சே	சே	சிறுதானியச்செய் கைக்கேற்றது	4 0 39	10 0
2757	சே	சே	வேளாண்மைச்செய் கைக்கேற்றது	9 3 12	10 0
		படம் 1,239.			
2760	சே	அ. அகமதுலெவவை	காடு	5 2 0	10 0
		படம் 1,347.			
3185	சே	அ. முகம்மதுலெவவை	வேளாண்மைக்கேற் றழமி	13 2 24	10 0

இக்காணிகளைப்பற்றிய மேலதனமான விளம்பரங்களையும் விற்பனவின் கொந்திசுகளைப்பற்றியும் மட்டக் களப்பு அரசாட்சி ஏசுன்றுத்துரை யவர்களிடம் வினாவி யறிந்துகொள்ளலாம்.

உபதேசாதிபதி மகோத்தமரவர்களினது கட்டளையின்படி,

டபிள்யு. ற்நீ. தேய்லர்,  
இராசாங்க விஜிதின் து வேலைபார்ப்பவர்.

## LAND SALES IN THE NORTH-WESTERN PROVINCE.

No. 1,317, N.-W. P.

Colonial Secretary's Office,  
Colombo, July 5, 1899.

ON Tuesday, September 5, 1899, at 1 o'clock P.M., the Assistant Government Agent for the Puttalam District will put up for sale or settlement, at his office in Puttalam, the under-mentioned portions of Crown Land, on the terms authorized by Government.

Eight allotments of land situated in the Puttalam and Kalpitiya divisions of the Puttalam District of the North-Western Province.

Lot.	Village.	Name of Claimant.	Description.	Extent.		Upset Price per Acre.
				A.	R. P.	
8799	Vetiya	Kamalage Punchirala	Low jungle	28	0 12	10
		Preliminary plan 1,743.				
9788	Baranangkotuwa	Crown	Scrub jungle	2	3 38	10
9789	Do.	do.	do.	3	0 18	10
		Preliminary plan 1,906.				
6632	Thotakadu	Crown	Fit for cocoanuts	3	1 13	10
U 626	Anavasal	do.	do.	0	1 36	10
V 626	Do.	do.	do.	0	2 21	10
W 626	Do.	Cader Saibu Marikar	Cocoanut garden	2	2 39	20
X 626	Do.	do.	do.	5	0 17	30
		Preliminary plan 1,272.				

Further information respecting these lands may be obtained from the Surveyor-General, and respecting the conditions of sale from the Assistant Government Agent, Puttalam.

By His Excellency the Lieut.-Governor's command,

W. T. TAYLOR,  
Acting Colonial Secretary.





LAND SALES IN THE PROVINCE OF SABARAGAMUWA.

No. 307, P. OF S.

Colonial Secretary's Office,  
Colombo, July 7, 1899.

ON Tuesday, August 15, 1899, at 12 o'clock noon, the Assistant Government Agent for the District of Kegalla will put up to auction, at his office in Kegalla, the under-mentioned portions of Crown Land, on the terms authorized by Government.

Six allotments of lands situated in Beligal korale of the Kegalla District of the Province of Sabaragamuwa.

Lot.	Name of Land.	Name of Applicant.	Description.	Extent.		Upset Price per Acre. Rs.
				A.	R. P.	
Preliminary plan 671.—Gandolaha pattuwa. Village—Hatnagoda.						
2028	Gaskadurugollemukalana	—	Forest (for sale)	4	1 36	50
Preliminary plan 483.—Otara pattuwa. Village—Mangedara.						
25	Tennapitahena	Asarappuliradage Unga Henaya of Mangedara	Chena (for sale)	0	2 25	30
Preliminary plan 479.—Kandupita pattuwa. Villages—Niwatuwa and Weligalla.						
1232	Kandawatemukalana	—	Forest (for sale)	1	0 28	30
1233	Moragollemukalana	—	do. ( do. )	0	2 22	20
1236	Do.	—	do. ( do. )	0	2 22	20
Preliminary plan 698.—Kiraweli pattu. Villages—Ballapana and Kobbewela.						
2128	Kandehenamukalana	The Superintendent, Amban-pitiya estate	Forest (for sale)	12	1 0	50

Further information respecting these lands may be obtained from the Surveyor-General, and respecting the conditions of sale from the Assistant Government Agent, Kegalla.

By His Excellency the Lieut.-Governor's command,

W. T. TAYLOR.  
Acting Colonial Secretary.

No. 307, P. OF S.

වර්ෂ 1899 ක්වූ ජූලි මස 7 වෙනි දින කොළඹ

මහසෙනෙකාරීජනනායකයන්ගේ කන්තෝරුවේදීය.

සවරගමු දිසාවේ කැගල්ල දිස්ත්‍රික්කේ ඒජන්තරාජනායකයන් විසින් මෙහි පහත සඳහන්වන ආණ්ඩුව සන්තක ඉඩම් ආණ්ඩුවේ නියෝගවල ප්‍රකාරයට වර්ෂ 1899 ක්වූ අගෝස්තුමස 15 වෙනි දිනවූ අගහරුවාද දවල් 12ට කැගල්ලේ කව්වේරියේදී වෙන්දේසිකර විකුණුවට යෙදෙනවා ඇත.

සවරගමු දිසාවේ කැගල්ල දිස්ත්‍රික්කේ බෙලියල්කෝරලේ පිහිටා තිබෙන බිම්කැබෙලි 6ක්.

සිතියම 671. ගන්දෙලතපත්තුව. ගම්—හත්තාගොඩ.

නො.	ඉඩමේ නම.	ඉල්ළුමිකාරයා.	අත්දම.	අක්කර මහ. ස. රු.		අක්කර සක මිල. රු.
				අ. රු. ස.	රු.	
2028	ගස්කඳුරුගොල්ලේ මුකලාන	—	මුකලාන (විකිනීම පිණිස)	4	1 36	50
සිතියම 483. ඕතරපත්තුව. ගම්—මංගෙදර.						
25	කැන්කපිටහේන	අසරපුලිරදගේ උත්තා හේනසා	හේන (විකිනීම පිණිස)	0	2 25	30
සිතියම 479. කඳුපිටපත්තුව. ගම්—නිවටුව සහ වැලියල්ල.						
1232	කඩවහේ මුකලාන	—	මුකලාන (විකිනීම පිණිස)	1	0 28	30
1233	මොරගොල්ලේමුකලාන	—	එම එම	0	2 22	20
1236	එම	—	එම එම	0	2 22	20
සිතියම 698. කිරවැලිපත්තුව. ගම්—බල්ලාපාන සහ කොඹවැවල.						
2128	කන්දේහේනේ මුකලාන	අඹන්පිටිගත්තේ සුපිරිත්වැන්නත්තොන මුකලාන (විකිනීම පිණිස)	මුකලාන (විකිනීම පිණිස)	12	1 0	50

මෙම ඉඩම් ගැණ වැඩිදුර කාරණ සර්වේයර්ජනනායකයන්ගෙන්ද, විකිනීමේ කොන්දේසි ගැණ කාරණ සවරගමු දිසාවේ කැගල්ලේ ආණ්ඩුවේ උපඒජන්තරාජනායකයන්ගෙන්ද දැනගැනීමට පුළුවන.

උපආණ්ඩුකාර උතුමානන්වකයන්ගේ ආඥාවලෙස,

ඩබ්ල්යු. පී. වෙලර්,  
වැඩබලන මහසෙනෙකාරීජනනායකයන්ගේ.

## LAND SALES IN THE WESTERN PROVINCE.

(Continued from page 883.)

No. 1,679, w. p.

Colonial Secretary's Office,  
Colombo, July 18, 1899.

ON Tuesday, September 5, 1899, at 12 noon, the Hon. the Government Agent for the Western Province will put up for sale or settlement, at his office in Colombo, the under-mentioned portions of Crown Land, on the terms authorized by Government,

Lot.	Name of Land.	Name of Claimant.	Description.	Extent. A. R. P.	Upset Price per Acre.	
					Rs.	c.
Preliminary plan 8,320. Situation—Udugaha pattu of Salpiti korale. Village—Magamma.						
X 473	Duwewatta	Vidanage Gironis	Cocoanuts 6 years old	0 3 28	20	0
Y 473	Do.	do.	do.	0 3 26	20	0
Preliminary plan 6,893. Situation—Meda pattu of Hewagam korale. Village—Owitigama.						
1004	Kahatagahalanda	Crown	Low jungle	2 1 6	25	0
Preliminary plan 9,809. Situation—Meda pattu of Hewagam korale. Village—Weragala.						
6603	Kalukele	Crown	Jungle	7 1 22	30	0
Preliminary plan 4,587. Situation—Udugaha pattu of Salpiti korale. Village—Kahapola.						
L 46	—	Sellapperumage Elisa Silva	Garden and hut	0 1 0	30	0
Preliminary plan 10,209. Situation—Udugaha pattu of Siyane korale. Village—Godagama.						
7477	Pitiyakandedeniya	Crown	Jungle	0 1 28	15	0
7478	Do.	do.	do.	0 1 30	15	0
7479	Pitiyakanda	do.	do.	8 0 8	30	0
7480	Do.	do.	do.	0 3 27	30	0
7481	Do.	do.	do.	0 2 20	30	0
Preliminary plan 6,046. Situation—Ragam pattu of Alutkuru korale south. Village—Batagama south.						
0 389	Kosgahawatta	Don Juan Annavi	Jungle	0 1 21.50	20	0
Preliminary plan 10,430. Situation—Meda pattu of Hewagam korale. Village—Hanwella Ihala.						
8379	Patanelanda	Crown	Jungle	5 2 25	20	0
8381	Pataneawatta	T. Cornelis	Cocoanuts and jak 3 years old	1 1 0	25	0
8378	Kandewatta	Kankanige Juwanis	Cocoanut plants 3 years old	0 0 35	20	0
Preliminary plan 10,457. Situation—Meda pattu of Hewagam korale. Village—Tunnana.						
8415	Madugahalanda	E. Assanda	12 cocoanut trees 8 years old	0 0 36	15	0
F 730	Do.	E. Punchina	20 cocoanuts 15 years old	0 1 10	25	0
8416	Do.	do.	18 cocoanuts 3 years old	0 0 26	15	0
8417	Do.	D. Babaya and others	17 cocoanuts 3 to 10 years old	0 3 1	15	0
8418	Botiyagahakumbura	do.	Pillewa	0 0 4	15	0
8419	Udumulledeniya	Crown	Deniya	0 1 14	50	0
8421	Puwakgahaliyaddekumbura	H. Babaya and others	Deniya	0 0 18	15	0
8422	Madugahahena	E. Malinda	19 cocoanuts 5 to 10 years old	1 0 27	15	0
G 730	Kandewatta	E. Banacha and others	5 cocoanuts 30 to 50 years old	0 1 35	50	0
H 730	Polhenawatta	K. Lassanda	7 cocoanuts 30 years old	0 0 17	50	0
8423	Siyambalagahawatta	H. Huratala	22 cocoanuts 7 years old	0 1 1	25	0
8424	Madugahalanda	Crown	Jungle	0 0 19	15	0
8426	Kongahalandewatta	H. Huratala	39 cocoanuts 3 to 7 years old	0 2 16	15	0
I 730	Do.	H. Hawadiya and others	18 cocoanuts 15 to 30 years old	0 0 19	50	0
J 730	Kandewatta	do.	Jak trees	0 2 23	15	0
8427	Kongahalandewatta	H. Hawadiya	20 cocoanuts 3 to 7 years old	0 0 21	15	0
8428	Do.	do.	32 cocoanuts 3 to 7 years old	0 1 6	15	0

Lot.	Name of Land.	Name of Claimant.	Description.	Extent.		Upset Price
				A.	R. P.	per Acre. Rs. c.
Preliminary plan 10,544. Situation—Meda pattu of Hewagam korale. Village—Migoda.						
8809	Mahagedarawatta <i>alias</i> Usmankotuwewatta	Don Davit Jayawardana and Edirige Appu Sinno	94 cocoanuts trees, 42 jak trees 8 to 20 years old	3	0 17	100 0
8810	Do.	D. D. Jayawardana and another	Cocoanut and jak trees 8 to 40 years old	2	0 9	100 0
Preliminary plan 6,250. Situation—Palle pattu of Hewagam korale. Village—Kotalawala.						
8687	Kaduwelkanatta	J. Don Abraham Appu- hami	18 cocoanuts and 4 jak trees 15 years old	5	1 3	20 0
8686	Elawilagodella	D. D. Cornelia Hamine and others	4 cocoanuts 15 years old	1	1 38	20 0
Preliminary plan 10,396. Situation—Ragam pattu of Alutkuru korale south. Village—Makewita						
W 719	Otekumbura	Widow of Siman de Silva Gunasekera, of Makewita	Garden	0	3 8	30 0
W 719½	Do.	do.	do.	1	2 35	30 0
Preliminary plan 10,582. Situation—Meda pattu of Siyane korale. Village—Alutgama.						
B 743	Dunumadalagahawatta	D. Cornelia Gunasekera Hamine	Cocoanuts 10 years old	0	0 16	40 0
C 743	Kahatagahawatta	M. Carolis Perera	24 cocoanuts 15 years old and 6 jak trees 10 to 15 years old	0	1 4	40 0
Preliminary plan 10,479. Situation—Udugaha pattu of Siyane korale. Village—Radawadunna						
8516	Tuttripitiyalanda	M. Bastian Perera and another	Chena	0	2 30	20 0
8519	Liyangugahalanda	R. Appu Sinno	Chena encroachment	0	3 5	12 50
Preliminary plan 10,532. Situation—Udugaha pattu of Hewagam korale. Village—Kosgama.						
8767	Kosgahakumbura	B. Tissohami and others	Paddy field	0	3 13	50 0
E 789	Midellagahakumbura	K. Punchappu and others	do.	1	1 37	50 0

Further information respecting these lands may be obtained from the Surveyor-General, and respecting the conditions of sale from the Hon. the Government Agent, Western Province.

By His Excellency the Lieut.-Governor's command,

W. T. TAYLOR,  
Acting Colonial Secretary.

No. 1,679, W. P.

වර්ෂ 1899 ක්වු ජූලි මස 18 වෙනි දින කොළඹ

මහසෙනෙවිවරයාගේ නිකුත් කළ දේශපාලන දඬුවම්.

මහසෙනෙවිවරයාගේ නිකුත් කළ දේශපාලන දඬුවම් වලට අදාළව ප්‍රකාරයට වර්ෂ 1899 ක්වු සැප්තැම්බර් මස (5) වැනි දිනට අගනුවර වැනි දිනට 12 වැනි දිනට කොළඹ කවිවිදේදී වෙන්දේසි කර විකුණනු ලබන හෝ නිකුත් කරනු ලබන දේශපාලන දඬුවම්.

සල්පිටිකෝරලේ උඩුගහපත්තුවේ. සිතියම 8,320. ගම—මාගම්මහ.

නො.	ඉඩම් නම.	අයිතිකරු කියන්නා.	අන්දම.	මහත.	අක්කර
				අ. රු. ප.	රු. ග.
X 473	උඩුවත්ත	විදුහගේ ගිරෝතිස්	පොල්වගාව, වයස අවුරුදු 60	0 3 28	20 0
Y 473	එම	—	එම	0 3 26	20 0
1004	කහවගහලන්ද	හේවාගම්කෝරලේ මැදපත්තුවේ. රජසත්තක	සිතියම 6,893. ගම—බිවිවගම.	2 1 6	25 0
6603	කඵකැලේ	රජසත්තක	කැලේ	7 1 22	30 0
L 46	—	සල්පිටිකෝරලේ උඩුගහපත්තුවේ. සෙ. ඇලිසි සිල්වා	සිතියම 4,587. ගම—කහපොල. වගාව සහ පැල හේ	0 1 0	30 0
7477	පිටියේකන්දේ	සියනාකෝරලේ උඩුගහපත්තුවේ. සිතියම 10,209. ගම—ගොඩගම.			
7478	දෙහිය	රජසත්තක	කැලේ	0 1 28	15 0
7479	එම	එම	එම	0 1 30	15 0
7479	පිටියේකන්ද	එම	එම	8 0 8	30 0
7480	එම	එම	එම	0 3 27	30 0
7481	එම	එම	එම	0 2 20	30 0
O 389	දකුණු අළුත්කුරුකෝරලේ රාගම්පත්තුවේ. කොස්ගහවත්ත	රජසත්තක ඉඩම, අයිතිකරු කියන්නා ඇල්. දෙව් ජුවන් අන්නාඩි	කැලේ	0 1 21.50	20 0
8379	හේවාගම්කෝරලේ මැදපත්තුවේ. පහගේ ලන්ද	රජසත්තක	කැලේ	5 2 25	20 0

කො.	ඉඩමේ නම.	අයිතිකම් කියවන්නා.	අන්දම.	වගක. අ. රු. ප.	අක්කර යක මි.ප. රු. ශ.
8381	පතනේවත්ත	පී. කොර්නේලිය	පොල් සහ කොස් වගස අවුරුදු 3යි	1 1 0	25 0
8378	කන්දේවත්ත	කන්. ජුවානිස් සිතියම 10,457.	පොල්පැල වගස අවුරුදු 3යි	0 0 35	20 0
8415	මඩුගහලන්ද	ඊ. අස්සදා	පොල්ගස් 12 වගස අවුරුදු 8යි	0 0 36	15 0
F 730	එම	ඊ. අන්විනා	පොල්ගස් 20 වගස අවුරුදු 15යි	0 1 10	25 0
8416	එම	එම	පොල්ගස් 18 වගස අවුරුදු 3යි	0 0 26	15 0
8417	එම	ඩී. බබයා සහ තවත්අය	පොල්ගස් 17 අවුරුදු 3යිව 10 දක්වා	0 3 1	15 0
8418	බෝවියගහකුඹුර	එම	පිල්ලුව	0 0 4	15 0
8419	උඩුමුල්ලේ දෙනිය	රජසන්තක	දෙනිය	0 1 14	50 0
8421	පුවක්ගහ ලීඟද්දේ කුඹුර	එච්. බබයා සහ තවත්අය	දෙනිය	0 0 18	15 0
8422	මඩුගහගෙන්න	ඉ. මලික්දා	පොල්ගස් 19 වගස අවුරුදු 5 සිට 10 දක්වා	1 0 27	15 0
G 730	කන්දේවත්ත	ඉ. බන්ව සහ තවත්අය	පොල්ගස් 5 වගස අවුරුදු 30 සිට 50 දක්වා	0 1 35	50 0
H 730	පොල්ගෙන්න වත්ත	එච්. ලසදා	පොල්ගස් 7 වගස අවුරුදු 30යි	0 0 17	50 0
8423	සියඹලාගහවත්ත	එච්. හුරතලා	පොල්ගස් 22 වගස අවුරුදු 7යි	0 1 1	25 0
8424	මඩුගහලන්ද	රජසන්තක	කැලේ	0 0 19	15 0
8426	කෝන්ගහලන්දේ වත්ත	එච්. හුරතලා	පොල්ගස් 39 වගස අවුරුදු 3 සිට 7 දක්වා	0 2 16	15 0
I 730	එම	එච්. හවඩියා සහ තවත් අය	පොල්ගස් 18 වගස අවුරුදු 15 සිට 30 දක්වා	0 0 19	50 0
J 730	කන්දේවත්ත	එම	කොස්ගස්	0 2 23	15 0
8427	කෝන්ගහලන්දේ වත්ත	එච්. හවඩියා	පොල්ගස් 20 වගස අවුරුදු 3 සිට 7 දක්වා	0 0 21	15 0
8428	එම	එම	එම 32 එම 3 සිට 7 දක්වා	0 1 6	15 0
8809	මහගෙදරවත්ත කො දෙත් දඩින් ජයවිචිත සහ කොන් උස්මත් එදිරිගේ අප්පසිඤ්ඤා කොටුප්පි වත්ත	සී. හී. ජයවිචිත සහ තවත් කෙනෙක්	පොල් සහ කොස්, වගස අවුරුදු 8 සිට 40 දක්වා	2 0 9	100 0
8810	එම	සී. හී. ජයවිචිත සහ තවත් කෙනෙක්	පොල් සහ කොස්, වගස අවුරුදු 8 සිට 40 දක්වා	2 0 9	100 0
8687	කඩුවැල්කනත්ත	ජය. දෙත් ඒබ්‍රහම්අප්පු හාමි	පොල්ගස් 18 සහ කොස්ගස් 4, වගස අවුරුදු 15යි	5 1 3	20 0
8686	ඇලවිලගොඩැල්ල	දෙ. දොන කොර්නේලියා හාමිගේ සහ තවත්	පොල්ගස් 4යි, වගස අවු රුදු 15යි	1 1 38	20 0
W719	දකුණු අළුත්කුරුකෝරලේ මනෙකුඹුර	දකුණු අළුත්කුරුකෝරලේ රහම්පත්තුමේ. මාකෙළව පදිනවි සීමන්ද සිල්වා ගුණසේකර හාමිගේ	සී. හී. මා 10,396. ගම—මාකෙළව. එම	0 3 8	30 0
W719½	එම	එම	එම	1 2 35	30 0
B 743	සියනාකෝරලේ මැදපත්තුමේ. දුනුමඩලගහවත්ත	දොන කොර්නේලියා ගුණසේකරහාමිගේ	පොල්, වගස අවුරුදු 10යි	0 0 16	40 0
C 743	කහටගහවත්ත	මේ. කරෝලිය ප්‍රෙරු	පොල්, වගස අවුරුදු 15ත් සහ කොස්ගස් 6, අවු රුදු 10 සිට 15 දක්වා	0 1 4	40 0
8516	සියනාකෝරලේ උඩුගහපත්තුමේ. තුන්තිරිපිටියලන්ද	මී. බස්නියන් ප්‍රෙරු සහ තවත් කෙනෙක්	සී. හී. මා 10,479. ගම—රදවඩුත්ත. සී. හී. මා 10,479. ගම—රදවඩුත්ත. සී. හී. මා 10,479. ගම—රදවඩුත්ත.	0 2 30	20 0
8519	ලියන්ගුහලන්ද	ආර්. අප්පසිඤ්ඤා හේන	සී. හී. මා 10,582. ගම—අළුත්ගම. දොන කොර්නේලියා	0 3 5	12 50
8767	කොස්ගහකුඹුර	බා. නිස්සොහාමි කුඹුර	සී. හී. මා 10,532. ගම—කොස්ගම. කුඹුර	0 3 13	50 0
E 789	මිදෙල්ලගහකුඹුර	කෝ. පුත්වජ්ජ සහ තවත් අය	සී. හී. මා 10,532. ගම—කොස්ගම. කුඹුර	1 1 37	50 0

මෙම ඉඩම් ගැණ වැඩිදුර තීරණ සර්වේච්ඡර්ජනලාභීන්ගේ සේවයෙන්, විකිනීමේ කොන්දේසි ගැණ  
බස්නාහිර දිසාමේ වංශාසිපති ආණ්ඩුවේ ඒජන්තලාභීන්ගේ සේවයෙන් දුනගමට පුළුවන.

උපආණ්ඩුකාර උතුමානන්වගන්සේගේ ආඥාවලට,  
බිබිලු. පී. වේලර්,  
වැඩබලන මහසේනාධිපතිවරයා.













HAVING been duly directed by the Lieutenant-Governor, with the advice of the Executive Council, acting under the provisions of "The Land Acquisition Ordinance of 1876," section 6, to take order for the acquisition of the following land, required for a public purpose, to wit :—

Preliminary plan 2,324. Village—Town of Kalpitiya.

Lot.	Name of Land.	Description.	Name of Claimant.	Extent.	
				A.	R. P.
I 1162	Robinwalavu	Cocoanut garden	Lebbe Tamby Cassim Mohideen	0 0	6 $\frac{1}{8}$

I hereby give public notice, as required by section 7, that the Government proposes to take possession of the land.

All persons interested in the aforesaid land are hereby required to appear personally or by agent before me at Kalpitiya on August 23, 1899, at 1 o'clock P.M., and to state the nature of their respective interests in the land, and the amount and particulars of their claims to compensation for such interests.

Puttalam Kacheheri,  
July 18, 1899.

E. T. NOYES,  
Assistant Government Agent.

විෂ් 1876 ක්වු අවුරුද්දේ නොමිල රිටේ ආඥාවනුයේ හත්වෙනි වගන්තියේ ප්‍රකාරයට ආණ්ඩුවේ කටයුත්තකට, මෙහි පහත සඳහන්වන ඉඩම ලබාගැනීම සඳහා ක්‍රියාකරණ පිණිස "විෂ් 1876යේ ඉඩම් ලබාගැනීමේ ආඥාවනුයේ" හවෙනි කාණ්ඩයේ කරතීවන පංතාර්ථවල ප්‍රකාරයට කාරක මන්ත්‍රිසභාවේ මන්ත්‍රණය ඇතුළු උතුරුබටහත්වගන්තියේගෙන් නිසිආකාර මට අණලැබී තිබේ, ඒ ඉඩමකම :—

සිතියම 2,324. ගම—කල්පිතිය වවුත්.

නො.	ඉඩමේ නම.	අන්දම.	අයිතියකම් කියන්නා.	මහත.	
				අ. රු. ප.	අ. රු. ප.
I 1162	රෙබින්වලාවු	පොල්වත්ත	ලෙබ්මොඩම්බි කාසිම් මොහමදින්	0 0	6 $\frac{1}{8}$

ඒබැවින් ඉඩම අයිතිකරගැනීමට ආණ්ඩුවේ කල්පනාව තිබෙන බව පොදුජනයාට දැන්වන්න සඳහා හත්වෙනි වගන්තියේ බැරකර තිබෙන හැරියට මෙයින් දැනුම්දෙමි.

ඉහතකී ඉඩමට අයිතිවාසිකම් ඇත්තාවු සැමදෙනම තවුත්ම නොහොත් තවුත් වෙනුවට ක්‍රියාකරණ අස විෂ් 1899 ක්වු අගෝස්තු මස 23 වෙනි දින 1නේ කතිසමට කල්පිතියේදී මා ඉදිරිපිටට පැමින ඒ කොසිඅන්දමේ අයිතිවාසිකම්ද කියා කියා සිටිනව බිහැවා සහ මෙම ඉඩම වෙනුවට ඉල්ලාසිටින මුදල් ගණනත් ඊට ඇත්තාවු තවුත්ගේ අයිතියමේ තොරතුරුත් කියාසිටිනව බිහැබව මෙයින් දැනගත යුතුයි.

විෂ් 1899 ක්වු ජූලි මස 18 වෙනි දින  
පුත්තලම් කවචේරියේදීය.

ඒ. ටී. නොයියි,  
ආණ්ඩුවේ උපදීප්ත වමිත.

1876 ම් (බ්‍රි)-ත් 3 ම් මුලස්සස්සඳසතිනු 7 ම් පිරිවින් පිරකාරම පඤ්ඤාංක ජේතවස්සේ ජේතවස්සේ පිහිටි පොළොවකට සාමාන්‍යය, අංක 2,324 :—

පිරිසමපදත්ත මුලස්සම 2,324. අංක 2,324. —අල්පිඳු ධවුන්.

නු.ම.	සාමාන්‍යය පෙයා.	විවරය.	උරුමකරුගේ පෙයා.	විභාගය.	
				අ. රු. ප.	අ. රු. ප.
I 1162	රොපිනවලාවු	වෙනනත්තොඳුම	ලෙබ්මොඩම්බි කාසිම් මොහමදින්	0 0	6 $\frac{1}{8}$

මෙහිදී උරුමකරුගේ අයිතියට අදාළව 1876 ම් (බ්‍රි)-ත් 3 ම් මුලස්සස්සඳසතිනු 7 ම් පිරිවින් පිරකාරම පඤ්ඤාංක ජේතවස්සේ පිහිටි පොළොවකට සාමාන්‍යය, අංක 2,324 :—

මෙහිදී උරුමකරුගේ අයිතියට අදාළව 1899 ම් ජූලි මස 18 වෙනි දින 1නේ කතිසමට කල්පිතියේදී මා ඉදිරිපිටට පැමින ඒ කොසිඅන්දමේ අයිතිවාසිකම් කියා කියා සිටිනව බිහැවා සහ මෙම ඉඩම වෙනුවට ඉල්ලාසිටින මුදල් ගණනත් ඊට ඇත්තාවු තවුත්ගේ අයිතියමේ තොරතුරුත් කියාසිටිනව බිහැබව මෙයින් දැනගත යුතුයි.

පුත්තලම් කවචේරියේදී,  
1899 ම් ජූලි මස 18 වෙනි දින.

ඒ. ටී. නොයියි,  
ආණ්ඩුවේ උපදීප්ත වමිත.

## ABSTRACTS OF SEASON REPORTS.

### Abstract of Season Report for the Month of June, 1899.

#### NORTH-WESTERN PROVINCE.

##### PUTTALAM DISTRICT.

**Paddy** : in Demala hatpattu, of the 642 acres already cultivated with paddy for the yala harvest of 1899, the crops were in various stages of growth, and other lands were being ploughed and sown. In Puttalam pattu division the crops were in various stages of growth, and their condition was good. There was no cultivation in Kalpitiya division.

**Fine grain** : in Demala hatpattu about 63 acres of high land were cultivated with tala and meneri for the yala harvest of 1899. In some parts the crops were ripening. In Puttalam pattu division the meneri plants which were blossoming showed signs of a good crop. There was no cultivation in Kalpitiya division.

**Staple products** : the price of rice ranged from Rs. 3.50 to Rs. 4 per bushel, and of cocoanuts from Rs. 3 to Rs. 4 per 100 nuts.

**Health of the people** : a few cases of fever, cold, itch, and rheumatism prevailed here and there in some parts of Demala hatpattu, and out of 129 cases of parangi over 15 cases have recovered. In Puttalam pattu division the health of the people in general was good, only a few cases of parangi prevailing in Rajakumarawanni pattu. Not finding a suitable place at Udappu, Chilaw, for smallpox cases, persons suffering with that disease were allowed to be located in the village Andimunai in Puttalam District. Subsequently a few unauthorized cases were brought from Pulichchakulam in Chilaw District to Kiriyanakalli in Puttalam District. In Kalpitiya division the health of the people in general was good, only a few cases of fever, cough, and dysentery prevailing.

**Rainfall** : there was no rainfall registered at Puttalam during the month. Two accidental deaths occurred in the Puttalam pattu.

## SALES OF ARRACK, TOLL, AND OTHER RENTS.

**NOTICE** is hereby given that on Friday, September 15, 1899, the Government Agent for the Western Province will put up for sale by public auction at the Colombo Kachcheri, at 12 noon, the under-mentioned Toll Rents of the Western Province from January 1 to December 31, 1900.

The purchaser will be required to deposit on the day of sale one-tenth of the purchase amount in cash, and should the offer be accepted by His Excellency the Governor, to furnish approved security for one-half of the whole purchase amount, or in cash for one-third of the whole purchase amount, within thirty days of the date of the receipt by him of the notification of the Governor's acceptance of his offer.

He will also be required to deposit money to pay the fees of the Crown Counsel for examining and giving his opinion on the title deeds of properties tendered by him as security and for examining and settling the security bond, and the fees charged by the Crown Proctor for examining documents and drawing the security bond, and also the expenses of appraising the properties and of registering the security bond.

All title deeds tendered as security should be accompanied by a certificate obtained from the Registrar of Lands that the lands to which they relate are unencumbered. This certificate must be obtained at the cost of the party offering the security.

Further information can be obtained on application to the Government Agent.

#### TOLLS ON TRUNK ROADS.

##### A.—Municipal Tolls.

1. (a) Toll at the Victoria bridge. Clears the draw-bridge (b).  
 (b) Toll at the draw-bridge. Clears the Victoria bridge (a).  
 (c) Toll at the bridge at Urugodawatta.  
 (d) Toll at the ferry at Pasbetal.  
 (e) Toll at the canal at the draw-bridge (b).  
 (f) Toll on the road from Wellampitiya to Dematagoda.
2. (a) Toll at the Bambalapitiya bridge over the Kirillapone canal. Clears the toll at the 4th milepost on the road from Colombo to Kotte (c).  
 (b) Toll at or near the Kirillapone bridge near the 4th milepost on the Galle road.  
 (c) Toll on the road from Colombo to Kotte. Clears the Bambalapitiya bridge (a).  
 (d) Toll on the road from Nugegoda to Narahenpita at or near its junction with the North and South Base line road.
3. Toll at the ferry, Mutwal.
4. Toll at the Lock-gate, St. Sebastian.

##### B.—On the Negombo Road.

1. Toll at the Dandugama bridge.
2. Toll at the Toppu bridge and toll at the Nainamadam bridge. Payment at one clears the other.

##### C.—On the Kandy Road.

1. Toll between 10th and 12th mileposts.
2. Toll between the 21st and 23rd mileposts.

##### D.—On the Galle Road.

Toll between the 14th and 15th mileposts, and the ferries at Henamulla, Gorakapola, and Digala.

##### E.—On the Ratnapura Road.

1. Toll at Embulgama bridge at or near the 13th milepost.
2. Toll between the 23½ and 23¾ mileposts.
3. Toll at Sitawaka bridge. Clears the toll at the Getaheta bridge.

TOLLS OTHER THAN THOSE ON THE TRUNK ROADS.

A.—Colombo District.

1. Toll on the road from Ja-ela to Henaratgoda between the 18th and 19th mileposts.
2. Toll on the road from Kelaniya to Henaratgoda between the 12th and 13th and 20th and 21st mileposts, and toll on the road from Talawathenpita to Udupila at Migahawatta at or near Madarawa bridge.
3. Toll on the road from Alutgama to Radawana between the 3rd and 4th mileposts.
4. Toll at the Hanwella ferry.
5. Toll on the road from Pasyala to Hanwella at Ellakkala near the 2nd milepost, and toll on the road from Veyangoda to Attanagalla at its junction with the Kandy road.
6. Toll at the Pugoda ferry.
7. Toll on the road from Kotte to Kaduwela between the 8th and 9th mileposts; toll on the road from Pore to Bope between the 15th and 16th mileposts at the junction with the new minor cross road from Panagoda to Henpita Payment at one clears the other
8. Toll on the road from Hanwella to Nambapana at Mipe between the 3rd and 4th mileposts.
9. Toll on the road from Colombo to Kesbewa between the 10th and 11th mileposts at Bokundara; toll at Kospalankissa bridge.
10. Toll on the road from Mirihana to Mattegoda at or near the 12th milepost.
11. Toll at the Wewala ferry.
12. Tolls on the Hendala canal at Hendala and at Pamunugama. Tolls on the Hendala canal at Gorakagahatotupola and at Taraku'iya.
13. Toll on the Kitanpahuwa canal.
14. Toll on the road from Talawatugoda to Hokandara.

B.—Negombo District.

1. Toll on the road from Negombo to Giriulla between the 4th and 6th mileposts; toll on the road from Negombo to Giriulla between the 8th and 9th mileposts. Payment at one clears the other
2. Toll at the Giriulla bridge, and toll on the road from Negombo to Giriulla between the 16th and 18th mileposts.
3. Toll at a point 370 yards east of the Andiamba'am bridge, on the road from Negombo to Minuwangoda.
4. Toll on the road from Negombo to Dunagaha between the 6th and 7th mileposts.
5. Toll on the road from Selathandiya to Alutapola near the 5th milepost.
6. Toll at the Kotugoda bridge.
7. Toll at the Siduwa ferry.
8. Toll on the road from Minuwangoda to Kotadeniyawa at a spot within a quarter of a mile from the 26th milepost.
9. Toll on the road from Kotadeniyawa to Mirigama at a point near the railway level crossing at Mugurugampola.
10. Toll on the road from Pasyala to Giriulla at Malahewa near the 2nd milepost; toll on the road from Pasyala to Giriulla at Kandangomuwa near the 9th milepost. Payment at one clears the other.
11. Toll on the Negombo canal at Pallansena bridge; toll on the Negombo canal at the bridge at the entrance of the canal on the Custom-house road. Payment at one clears the other.
12. Toll at the Mutuwadiya ferry.

C.—Kalutara District.

1. Toll on the road from Panadura to Nambapana between the new 14th and 15th mileposts from Panadura.
2. Toll on the road from Tebuwana to Kalutara from Palatota to Nagoda and from Nagoda to Agalawatta at the junction of the said roads; toll on the road from Kalutara to Agalawatta at Dodangoda. Payment at one clears the other.  
Toll between the 29th and 30th mileposts on the Galle road. Clears and is cleared by toll at Nagoda and at Dodangoda.
3. Toll on the road from Wisidagama to Wewita. This toll forms one with that at Bandaragama. Payment of toll at one place clears the other at Nugegoda, Mawala, and Rukgahatotupola.  
Toll on the road from Bandaragama to Waskaduwa at the bridge across the canal at Nugegoda. Payment at this station clears the tolls at Mawala, at Wisidagama, at Bandaragama, and at Rukgahatotupola ferry.  
Toll at Bandaragama on the road from Horana to Bolgoda. Clears tolls at Nugegoda, at Mawala, at Wisidagama, and Rukgahatotupola.  
Toll at Rukgahatotupola ferry; toll on the road from Wadduwa to Morontuduwa between the 2nd and 3rd mileposts. Clears the tolls at Nugegoda, Mawala, Wisidagama, and Rukgahatotupola ferry.
4. Toll at the Kitulgahawatta ferry.
5. Toll at the Munamalwatta bridge, and toll within the first half mile of the 'Pelawatta road, the measurement of which commences from the Horawela junction. Payment at one clears the other.
6. Toll at the Anguruwatota ferry.
7. Toll at the Kepu-ela ferry and toll at the ferry at Galpata. Payment at one clears the other.
8. Tolls on the old Kalutara canal at Kepu-ela Modara and at Galtude. Payment at one clears the other.  
Tolls on the new Kalutara canal at Etanamada and at Hataramodara. Payment at one clears the other.
9. Toll on the road from Pamankada to Horana between the 18th and 19th mileposts.
10. Toll at the Badureliya bridge, and toll at the Morapitiya bridge. Payment at one clears the other.

G. M. FOWLER,  
Acting Government Agent.

Government Agent's Office,  
Colombo, July, 17, 1899.

විදු 1900 ක්වු ජනවාරි මස 1 වෙනි දින පටන් දෙසැම්බර් මස 31 වෙනි දින දක්වා මෙහි පහත සඳහන්වෙන බසනාහිර දිසාවේ පාලම් රේන්ද වර්ෂ 1899 ක්වු සැප්තැම්බර් මස 15 වෙනි සිකරුදා දවල් 12.30 ක්වු කනිසාව කොළඹ කවිවරියේදී බසනාහිර දිසාවේ ඒජන්තලියනාන්යේ විසින් ප්‍රසිද්ධ වෙන්දෙසියයේ විකුනන බව මෙයින් දන්වනුය.

ගැනුම්කාරයා විසින් ගත් මුදලෙන් දහරකක් කොටසක් සල්ලිවලින් විකිනීම දවසේදී මෙහි තබනවට මිනැය. එම ඉල්ලීම උතුමානත්වකන්යේ විසින් භාරගන්නට යෙදුනිනම් මුහුණේ ඉල්ලීම උතුමානත්වකන්යේ විසින් ඒජන්තගත් බව දුනුමුදුන් දින පටන් 30 දවසක් ඇතුලතදී එම ඉල්ලුම ගණනෙන් දෙකෙන් පංශුවකට වටිනා ඇප ඒජන්තගත් මුදු බජ්ජුවලින් ගෝතුණෙන් පංශුවකට වටිනා ඇප මුදලෙන් ගෝතිබා සම්පූර්ණකරන්නට මිනැය.



2. ගිරිලල්ලේ පාලම රේන්දද සහ මහවුමේ සිට ගිරිලල්ලට යන පාරේ හැකැස්ම 16යේ සහ 18වේ කනු අතරේ රේන්දද.
3. මහවුමේ සිට මනුවන්ගොඩට යන පාරේ අඹිදැව්වලමේ පාලමට නැගෙනඉරන් ජර 370කට ඇතින් තිබෙන රේන්දද.
4. මහවුමේ සිට දුතාගතට යන පාරේ හැකැස්ම 6යේ සහ 7වේ කනු අතරේ තිබෙන රේන්දද.
5. සෙල්ලන්ත හන්දයේ සිට අභිතාපලට යන පාරේ හැකැස්ම 5වේ කනුවලත රේන්දද.
6. කොටුගොඩ පාලම රේන්දද.
7. සිදුවේ කොටුපල් රේන්දද.
8. මනුවන්ගොඩ සිට කොටදෙනියාවට යන පාරේ හැකැස්ම 26යේ කනුවේ සිට හැකැස්ම කාලක් ඇතුලත ස්ථානයේ තිබෙන රේන්දද.
9. කොටදෙනියාවේ සිට මීරිගමට යන පාරේ මුතුරැගම්පල තිබෙන රේල්පාරේ හන්දියට නුදුරුව රේන්දද.
10. පස්කාලේ සිට ගිරිලල්ලට යන පාරේ හැකැස්ම 2වේ කනුවට නුදුරුව මල්ලැහැවේ රේන්දද, පස්කාලේ සිට ගිරිලල්ලට යන පාරේ හැකැස්ම 9යේ කනුවට නුදුරුව කදන්ගමුවේ රේන්දද.— මෙයින් එක රේන්දදලකට ගෙවා අතින් රේන්දදලෙන් නිදහස්ව යන්ට පුළුවන.
11. මහවුමේ පල්ලන්සේනේ පාලම රේන්දද, මීදිමැලේ පාලමේ ඇලට ඇතුල්වෙන ස්ථානයේ රේඉවට යන පාරේ පාලම රේන්දද.—මෙයින් එක රේන්දදලකට ගෙවා අතින් රේන්දදලෙන් නිදහස්ව යන්ට පුළුවන.
12. මුතුමාගියේ කොටුපල් රේන්දද.

C.—කථනර දීපත්‍රිකාව.

1. පානදරේ සිට නඹාපානට යන පාරේ පානදරේ සිට හැකැස්ම 14වේ සහ 15වේ අභිතාපල අතරේ රේන්දද.
2. කෙටුමගම සිට කථනරට යන පාරේ පලාතොට සිට නාගොඩට සහ නාගොඩ සිට අගලවත්තට යන පාරේ ඉහතකින් පාරවල් හන්දියේ රේන්දද, කථනර සිට අගලවත්තට යන පාරේ දෙවන්ගොඩ රේන්දද.—මෙයින් එක රේන්දදලකට ගෙවූ විට අතින් රේන්දදලෙන් නිදහස්ව යන්ට පුළුවන. ගාල්ලට යන පාරේ හැකැස්ම 29යේ සහ 30වේ කනු අතරේ රේන්දද.—මෙම රේන්දදයට ගෙවූ විට නාගොඩ රේන්දදලෙන් සහ දෙවන්ගොඩ රේන්දදලෙන් නිදහස්ව යන්ට පුළුවන. පමණකුත් නොව නාගොඩ රේන්දදලට සහ දෙවන්ගොඩ රේන්දදලට ගෙවූ විට මෙම රේන්දද පලවල්වලින් නිදහස්ව යන්ට පුළුවන.
3. විසිදුගම සිට මාවලට යන පාරේ රේන්දද. මෙම රේන්දදල බන්ධාරගම රේන්දදල සමඟ එකක් සේ සලකනු ලැබේ. මෙයින් රේන්දදලෙන් එක ස්ථානයකට ගෙවූ විට නුගේගොඩ, මාවල සහ රුක්ගහ කොටුපලෙන් නිදහස්ව යන්ට පුළුවන. බන්ධාරගම සිට විසිදුගමට යන පාරේ නුගේගොඩ ඇලේ පාලම රේන්දද. මේ ස්ථානයට ගෙවූ විට මාවල, විසිදුගම, බන්ධාරගම සහ රුක්ගහ කොටුපලෙන් නිදහස්ව යන්ට පුළුවන. බන්ධාරගම තිබෙන ගොරණේ සිට බෝල්ගොඩට යන පාරේ රේන්දද. මෙම රේන්දදයට ගෙවූ විට නුගේගොඩ, මාවල, විසිදුගම සහ රුක්ගහ කොටුපලෙන් නිදහස්ව යන්ට පුළුවන. රුක්ගහ කොටුපලේ කොටුපල් රේන්දද. වාද්දුවේ සිට මොරන්දුඩුවට යන පාරේ හැකැස්ම 2 සහ 3 කනු අතරේ රේන්දද. මෙම රේන්දදයට ගෙවූ විට නුගේගොඩ, මාවල, විසිදුගම සහ රුක්ගහ කොටුපලෙන් නිදහස්ව යන්ට පුළුවන.
4. කිතුල්ගමවත්තේ කොටුපල් රේන්දද.
5. මුනවල්වත්තේ පාලම රේන්දද සහ ගොරවල හන්දියේ සිට පැලවත්තට යන පාරේ හැකැස්ම බාගසක් ඇතුලත තිබෙන පාරේ රේන්දද.—එක රේන්දදලකට ගෙවූ විට අතින් රේන්දදලෙන් නිදහස්ව යන්ට පුළුවන.
6. අඟුරුවාගොඩ කොටුපල් රේන්දද.
7. කැපුඇලේ කොටුපල් රේන්දද සහ ගල්පාන කොටුපල් රේන්දද.—එක රේන්දදලකට ගෙවූ විට අතින් රේන්දදලෙන් නිදහස්ව යන්ට පුළුවන.
8. කථනර පරණේ ඇලේ කැපුඇල මෝදර තිබෙන රේන්දද සහ ගල්කුඩේ රේන්දද. එක රේන්දදලකට ගෙවූ විට අතින් රේන්දදලෙන් නිදහස්ව යන්ට පුළුවන. කථනර අභිතාපලේ එකතව රේන්දද සහ හතරමෝදර රේන්දද.—එක රේන්දදලකට ගෙවූ විට අතින් රේන්දදලෙන් නිදහස්ව යන්ට පුළුවන.
9. පාමන්කඩ සිට ගොරනට යන පාරේ හැකැස්ම 18වේ සහ 19වේ කනු අතරේ රේන්දද.
10. බදුරේලියේ පාලම රේන්දද සහ මොරපිටියේ පාලම රේන්දද. මෙයින් එක රේන්දදලකට ගෙවා අතින් රේන්දදලෙන් නිදහස්ව යන්ට පුළුවන.

වෂී 1899 කවු ජූලි මස 17 වෙනි දින කොළඹ කවිචේරියේදී.

ජී. ඇම්. උවුරු, වැඩබලන ආණ්ඩුවේ ඒජන්තයා.

TENDERS will be received by the Assistant Government Agent, Kalutara, till noon on August 1, 1899, at his office at the Kachcheri, Kalutara, for the right to mine for plumbago for ten years in lots 9,254, 9,255, 9,257, and 9,258, described in preliminary plan 10,679, situated in the village Migahatenna in the Maha pattu south of Pasdun korale east.

Full particulars as to the extent of the lands can be obtained upon application at the Kachcheri.

All tenders should be sealed and marked on the cover "Tenders for the Lease of Plumbago Land, Udadolahena."

The acceptance of any tender is subject to His Excellency the Governor's approval.

Kalutara Kachcheri, C. D. VIGORS, July 12, 1899. Assistant Government Agent.

වැගණිඉර පස්දන්කෝරලේ දකුණු මහඋත්තුවේ මහනගාත්තේ පිහිටි කොමිෂර 10,679යේ බැස්සිතිකමේ සදහන්කර තිබෙන කොමිෂර 9,254, 9,255, 9,257 සහ 9,258 කවිචල මිනිරම් හැරීම පිණිස අඟුරුවාදික බද්ද ඉල්ලීමකරණි පත්‍ර අගෝස්තු මස

1 වෙනි දින දවස 12 වන තුරු කළුතර කම්මේරියේදී ආණ්ඩුවේ උපද්වන්තලයන්ගේ විසින් කාරකයකි සෙදෙසවා ඇත.

ඉඩමවල ප්‍රමාණ ගණන සියළු විස්තර කම්මේරියෙන් ඉල්ලුම්කර ලබාගනව සඵවන.

දැව ඉල්ලුම්පත්‍ර මුද්දර කලා "උඩදෙලාසන, මිනිරන් ඉඩමවල බදු ඉල්ලුම්පත්‍ර" යි ජව ලියා තිබෙන්නට තිබුන.

ඉල්ලුම්පත්‍ර කාරකැණීම කරුනර ආණ්ඩුකාර උතුමා කන්දගස්සේගේ කැමැත්ත පරිද්දෙන් වේ.

සී. ඩී. වයිලර්ස්,  
උපද්වන්ත වර්ග.

වසී 1899 ක්වු ජුලි මස 12 වෙනි දින  
කළුතර කම්මේරියේදී.

NOTICE is hereby given that on Monday, September 4, 1899, at noon, the Hon. the Government Agent for the Western Province will put up to auction, at his office in Colombo, the lease of the right to collect plumbago for six years in the under-mentioned portions of Crown land, on the terms authorized by Government.

Twenty-five allotments of land situated in the Yatigaha pattu of the Hapitigam korale of the Negombo District.

Preliminary plan No.645 of Kosetadeniya and Kitulwala.

Name of Land—Digalaksana.  
Description—Forest.

Lot.	Extent.			Lot.	Extent.		
	A.	R.	P.		A.	R.	P.
9173	2	2	24	9186	2	3	13
9174	2	1	9	9187	2	0	0
9175	1	2	15	9190	1	3	0
9176	1	2	20	9193	1	3	37
9177	1	3	9	9195	1	3	26
9178	2	3	33	9197	1	3	37
9179	2	0	29	9199	2	0	10
9180	2	1	17	9201	1	3	37
9181	2	0	26	9202	3	1	3
9182	1	3	32	9203	2	2	12
9183	1	0	31	9204	2	0	7
9184	1	0	29	9205	1	2	6
9185	2	0	20				

The acceptance of offers is to be subject to the approval of His Excellency the Lieutenant-Governor.

Further particulars may be obtained on application to the Hon. the Government Agent, Western Province.

Colombo Kachcheri, J. S. DRIEBERG,  
June 19, 1899. for Government Agent.

බස්නාහිර දිසාවේ වංශ සියව්‍ය ආණ්ඩුවේ ඒජන්ත උපද්වන්තලයන්ගේ විසින් මෙහි පහත සඳහන්වන ආණ්ඩුවේ සේනක ඉඩමවල ආණ්ඩුවේ නියෝගවල ප්‍රකාරයට අවිරාද ගසනට මිනිරන් ඇරීමේ බද්ද වසී 1899 ක්වු සැප්තැම්බර් මස 4 වෙනි දිනවු සඳුදා 12ට කොළඹ කම්මේරියේදී වෙන්දේසිකර විකුණනට සෙදෙසවා ඇත.

බස්නාහිර දිසාවේ මහලව පලාගේ ගාපිවිගමකෝරලේ සවිගහපත්තුවේ පිස්වානිවෙහ බිම්කැබලි 25.

කොස්ඇවදෙහිස සහ කිතුල්වල. සියලුම 10,645.  
ඉඩමේ නම—දිගලකන්ද. අක්දේ—කැලේ.

නො.	මහත.			නො.	මහත.		
	අ.	ර.	ප.		අ.	ර.	ප.
9173	2	2	24	9186	2	3	13
9174	2	1	9	9187	2	0	0
9175	1	2	15	9190	1	3	0
9176	1	2	20	9193	1	3	37
9177	1	3	9	9195	1	3	26
9178	2	3	33	9197	1	3	37
9179	2	0	29	9199	2	0	10
9180	2	1	17	9201	1	3	37
9181	2	0	26	9202	3	1	3
9182	1	3	32	9203	2	2	12
9183	1	0	31	9204	2	0	7
9184	1	0	29	9205	1	2	6
9185	2	0	20				

ඉල්ලීම් බාරගන්නේ කරුනර උපාඥාධිකාර උතුමා කන්දගස්සේගේ කැමැත්ත පරිද්දෙන් වේ.  
වැඩිදුර තොරණ බස්නාහිර දිසාවේ වංශ සියව්‍ය ආණ්ඩුවේ ඒජන්ත උපද්වන්තලයන්ගේ දැනගනව පුඵවන.

ජේ. ඇස්. ඩී.බර්ග්,  
ඒජන්ත උපද්වන්තලයන්ගේ වෙනුවට.

වසී 1899 ක්වු ජුනි මස 22 වෙනි දින  
කොළඹ කම්මේරියේදී.

NOTICE is hereby given that the Government Agent, Galle, will put up for re-sale by public auction, at the risk of the original purchasers, the under-mentioned Tolls from August 1 to December 31, 1899, on Monday, July 31, 1899, at 1 P.M. :—

1. The road toll at Paradowewatta.
2. The minor toll on the Ambalangoda-Elpitiya road.
3. The road toll at Kahawa.
4. The road toll at Bentota and Welitara.
5. Ferry toll at Halpatota.
6. Hirimbura-Baddegama.

The purchaser must deposit one-tenth of the purchase amount on the day of sale in cash and complete the necessary security on or before August 15, 1899.

Reason for Re-sale.

Non-payment of the instalment for June, 1899.

R. N. THAINE,  
for Government Agent.

Galle Kachcheri,  
July 13, 1899.

වසී 1899 ක්වු අගෝස්තු මස 1 වෙනි දින සිටිත් දෙසැම්බර් මස 31 වෙනි දින වනතුරු මෙහි පහත සඳහන්වන රේන්ද පලමු ගැනුම්කාරයින්ගේ අලුගෝස්තයට ඒජන්ත උපද්වන්තලයන්ගේ විසින් ජුලි මස 31 වෙනි සඳුදස දවල් පිහුමේ එකට ප්‍රසිද්ධ වෙන්දේසිකර දෙවනු විකුණනට සෙදෙසවා ඇත. එනම්:

1. කහලේ පාරේ රේන්දය.
2. පැදුරේ වත්තේ පාරේ රේන්දය.
3. අම්බලන්තොඩ ඇල්පිවිගේ අඳුරුපාරේ රේන්දය.
4. වැලිතර සහ බෙන්තර රේන්දය.
5. ගල්පානොට රේන්දය.
6. හිරිමුරේ බද්දේගම.

ඉල්ලුම්කාරයෝ විසින් රේන්දය ගනව දෙන මුදු ලෙග් දහසක පංගුවක් රේන්දේට ඇප පිනිස අත් සිට ගෙවා ලබන අගෝස්තු මස 15 වෙනිදිනින් මෙහා විනා ඇප සම්පූර්ණකරනට ඕනෑම.

දෙවනු විකුණනට සෙදෙස කාරණය නම් 1899ගේ ජුනි මාසයට ගෙවනට ඕනෑ මුදුල නොගෙවී තිබුන.

ආර්. ඇන්. තේන්,  
ආණ්ඩුවේ ඒජන්ත උපද්වන්තලයන්ගේ වෙනුවට.

වසී 1899 ක්වු ජුලි මස 13 වෙනි  
දින කාලුලේ කම්මේරියේදී.

NOTICE is hereby given that the Assistant Government Agent, Hambantota, will put up for re-sale by public auction, at the risk of the original purchaser, the under-mentioned Tolls from August 1 to December 31, 1899, on Monday, July 31, 1899, at 1 P.M. :—

1. Walawe.
2. Sinimodara.

The purchaser must deposit one-tenth of the purchase amount on the day of sale in cash and complete the necessary security before August 15, 1899.

Reason for Re-sale.

Failure to pay instalment for June, 1899.

R. N. THAINE,  
for Government Agent.

Galle Kachcheri,  
July 18, 1899.



**NOTICE** is hereby given that on Monday, August 7, 1899, at 1 P.M., will be put up for re-sale at the Ratnapura Kachcheri, at the risk of the original purchasers, any of the under-mentioned Toll Rents of the Province of Sabaragamuwa, the original purchasers of which may have failed on or before that date to pay the instalment due for the month of June, 1899.

The purchasers at the re-sale should deposit one-tenth of the purchase amount on the day of sale and complete the necessary security without delay.

*Kegalla District.*

1. Bridge toll at Amhepussa.
2. Bridge toll at Maha-oya.
3. Bridge toll at Ruwanwella.
4. Bridge toll at Bibili-oya.
5. Road toll at Gewilipitiya.
6. Road toll at Nawagomuwa.
7. Road toll at Mayinoluwa.
8. Road toll at Ambanpitiya.
9. Bridge toll at Mawanella.

Government Agent's Office, Ratnapura, July 13, 1899. **L. W. BOOTH,** Government Agent.

මෙහි පහත සඳහන්වෙන සවරහමු පලාතේ කොටු පල් පාලම් රේන්දවලින් මුල්ගැනුම්කාරයෝ විසින් වම් 1899 ක්වූ ජුනි මාසෙහි ගෙවී යුතු මුදල

වම් 1899 ක්වූ ජුනි මාසෙහි 7 වෙනි සඳුදා ගෝථමන භෝගේගොඩ නොගෙවන රේන්ද 1899 ක්වූ අගෝස්තු මස ගත්වෙනි සඳුදා දවල් එකට රත්නපුරේ කවිවේරියේදී මුල්ගැනුම්කාරයන්ගේ අයුරුකරණයට දෙවනු විකුනනට යොදනවා ඇත.

දෙවනු විකිනීමේදී ගැනුම්කාරයෝ විසින් විකිනීමේ මුදලෙන් දහයෙන් පන්ගුවක් විකුනුම් දවසෙහි ගෙවනට බිහැවා සහ නොපමාව ඇට සම්පූර්ණකරනටද බිහැව.

**කැමල්ලේ දිස්ත්‍රික්කයේ.**

1. අඹිපුස්සේ පාලම් රේන්දය.
2. මහමියේ පාලම් රේන්දය.
3. රුවන්වැල්ලේ පාලම් රේන්දය.
4. කිම්බිමියේ පාලම් රේන්දය.
5. ගැවිලියේ පාලම් රේන්දය.
6. නවනමුවේ පාලම් රේන්දය.
7. මයිනොමුවේ පාලම් රේන්දය.
8. අඹිවිච්චියේ පාලම් රේන්දය.
9. මාවකැල්ලේ පාලම් රේන්දය.

ඇල්. ඩබ්ලිව්. බුන්, ආණ්ඩුවේ ඒකකරුකරණයේ.

වම් 1899 ක්වූ ජුලි මස 13 වෙනි දින රත්නපුරේ කවිවේරියේදී.

**MISCELLANEOUS NOTICES.**

Statement of the Sale of Salt in each Province during May, 1899, showing separately the Sale for consumption in the Province; for removal to Released Districts, &c.; and for Export from the Island.

	North-Western Province.		Southern Province.		Northern Province.		Eastern Province.		Total.	
	Cwt.	lb.	Cwt.	lb.	Cwt.	lb.	Cwt.	lb.	Cwt.	lb.
Balance on May 1, 1899	231,594	56	1,554	0	203,142	54	38,658	92½	474,949	90½
Since received	39,792	0	13,131	0	—	—	3,949	0	56,872	0
Surplus	255	56	—	—	74	0	—	—	329	56
	271,642	0	14,685	0	203,216	54	42,607	92½	532,151	34½
Issued for consumption in the Province	2,636	0	4,656	0	10,320	0	1,630	0	19,242	0
Do. removal to released districts, &c.	22,381	0	1,015	0	—	0	2,666	0	26,062	0
Do. for export from the Island	—	—	—	—	—	—	—	—	—	—
On account wastages	—	—	—	—	798	54	630	47	1,428	101
	25,017	0	5,671	0	11,118	54	4,926	47	46,732	101
Balance on May 31, 1899	246,625	0	9,014	0	192,098	0	37,681	45½	485,418	45½

NOTE.—This statement represents the quantity of Salt in the various Stores, exclusive of the unweighed Salt in the North-Western and Southern Provinces (estimated at cwt. 311,457·100), which has not yet been removed to Store:—

North-Western Province	...	...	...	Cwt.	lb.
Southern Province	...	...	...	223,334	0
				88,123	100
				311,457	100

Audit Office, Colombo, July 19, 1899.

LIONEL F. LEE, Acting Controller of Revenue.

**WHEREAS** cattle disease has broken out in the villages of Gurudeniya and Ampitiya in Gandahaye korale of Pata Hewaheta in the Kandy District, in the Central Province it is hereby declared that the village Gurudeniya—bounded on the east by Tibbotuwawewatta, on the south by Moraluwaka, on the west by Ketawala and Ampitiya, and on the north by Mahaweli-ganga; and Ampitiya, bounded on the east by Gurudeniya and Ketawala, on the south by Uduwela, on the west by Kandy, and on the north by Tennekumbura—are infected areas in terms of the 3rd clause of the Ordinance No. 9 of 1891.

This notification is to take effect from this date  
Kandy Kachcheri, **F. J. SMITH,**  
July 18, 1899. for Government Agent.

**WHEREAS** cattle disease has broken out in the village Gannoruwa in Gangapalata korale of Yatinuwara in the Kandy District, in the Central Province, it is hereby declared that the village Gannoruwa—bounded on the east by Mahaweli-ganga, on the south by the limit of the village Iriyagama, on the west by Pelawa, and on the north by a hill—is an infected area in terms of the 3rd clause of the Ordinance No. 9 of 1891.

This notification is to take effect from this date.

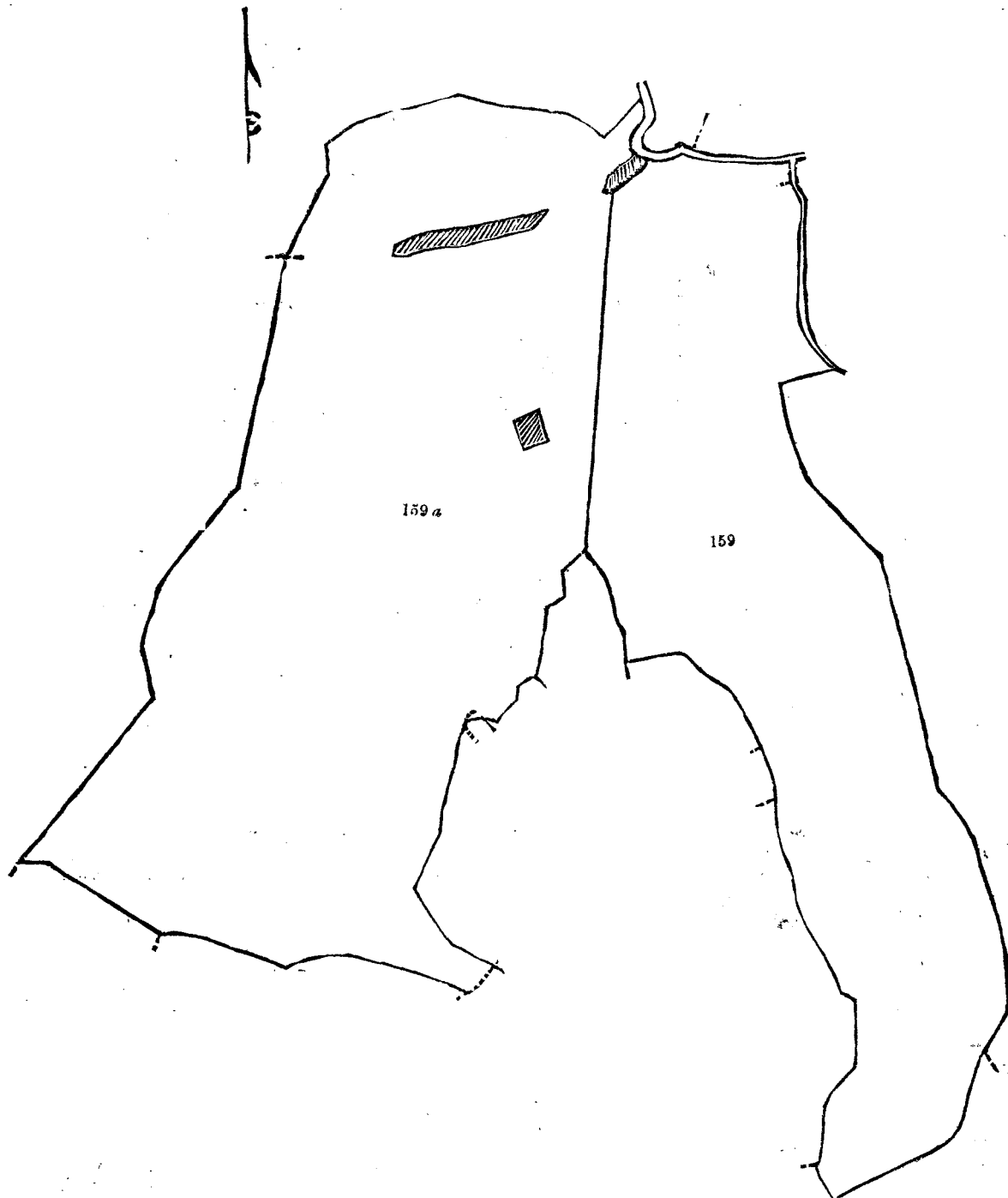
**F. J. SMITH,**  
for Government Agent.  
Kandy Kachcheri,  
July 18, 1899.

**NOTICES UNDER THE WASTE LANDS ORDINANCES.**

Order under Section 4, Sub-section (1), of Ordinance No. 1 of 1897.

In the matter of the lands commonly called or known as Mawatahena, Batalawattehena, Millagahahena, Gallanohena, and Tilakehena, situate in the village of Bengomuwa in the Morowak korale of the Matara District, in the Southern Province, and of the Ordinance No. 1 of 1897.

**W**HEREAS in pursuance of section 1 of the Ordinance No. 1 of 1897 it was duly declared and notified on the 22nd July, 1898, that if no claim to the lands commonly called or known as Mawatahena, Batalawattehena,



Lot.	Village : Bengamuwa in Udugaha pattu of Morowak korale. Name of Land.	Extent. A. R. P.
159	Mawatahena, Battalawattehena, Millagahahena, and Gallanohena	47 1 20
159a	Tilakehena	69 0 20

Surveyor-General's Office,  
Colombo, May 17, 1899.

P. D. WARREN,  
Assistant Surveyor-General.

Millagahahena, Galanahena, and Tilakehena, situate in the village of Bengamuwa in the Morowak korale of the Matara District, in the Southern Province, containing in extent 116 acres 2 roods, and shown as lots 159 and 159a in

sheet O<sub>3, 4, 11, 12,</sub><sup>15</sup> and in the annexed certified tracing from it was made to the Special Officer appointed under Ordinance No. 1 of 1897 within the period of three months from the date of such declaration and notice, such land would be deemed the property of the Crown and dealt with on account of the Crown; and whereas Jayalat Patirenage Jayanhamy, Kankanange Appu, Kankanange Pinhamy, Panakaduwegamage Don Juanis, Kankanange Janis, Kankanange Siman, Kankanange Samel, Kankanange Babun Hami, Balasurige Adirian Appu, Kankanange Andiris, all of Bengamuwa, made claim thereto, and I, John Penry Lewis, being appointed Special Officer under Ordinance No. 1 of 1897, made due inquiry into such claim; and whereas I and the said claimants have, with the consent of His Excellency the Governor, entered into an agreement concerning the said land under section 4, sub-section (1), of the said Ordinance:

It is hereby ordered, in pursuance of the agreement afore-mentioned, (1) that the western portion of the said lands, containing in extent 69 acres and 20 perches, shown as lot 159a in sheet O<sub>3, 4, 11, 12,</sub><sup>15</sup> and in the annexed tracing, and bounded as follows: on the north by Liyangahahena claimed by Kariwilakandegge Appu and others; on the east by lot 159 in sheet O<sub>3, 4, 11, 12,</sub><sup>15</sup> Udadeniyakumbura belonging to Don Jandris Sepala Ratnayaka, Gedera-kumbura belonging to Balasurige Adirian Appu and others, Millagahawatta belonging to Kankanange Same and others, and the Gansabhawa path from Kirilapane to Bengamuwa: on the south by Aluketiyadeniyahena claimed by D. A. M. Goonewardena and others, Galkanda claimed by D. A. M. Goonewardena and others; on the west by Galkanda claimed by D. A. M. Goonewardena and others, is hereby admitted as the property of the said claimants; and (2) that the eastern portion of the said lands, containing in extent 47 acres 1 rood and 20 perches, shown as lot 159 in sheet O<sub>3, 4, 11, 12,</sub><sup>15</sup> and in the annexed tracing, and bounded on the north by the Gansabhawa path from Kirilapane to Dampahala; on the east by the Kaladiyawaladola, Berawadeniyakumbura belonging to Gamachcharige Wattu Naide, Nugagahahena claimed by Gamachcharige Kiri Naide; on the south by Etambagahahena claimed by D. A. M. Goonewardena; on the west by Palledeniyawatta belonging to Kankanange Babune and others, Egodawatta belonging to Balasurige Adirian and others, Tilakehenawatta belonging to Kankanange Andiris and others, and the land shown in lot 159a in sheet O<sub>3, 4, 11, 12,</sub><sup>15</sup> is hereby declared to be the property of the Crown.

Matara, June 17, 1899.

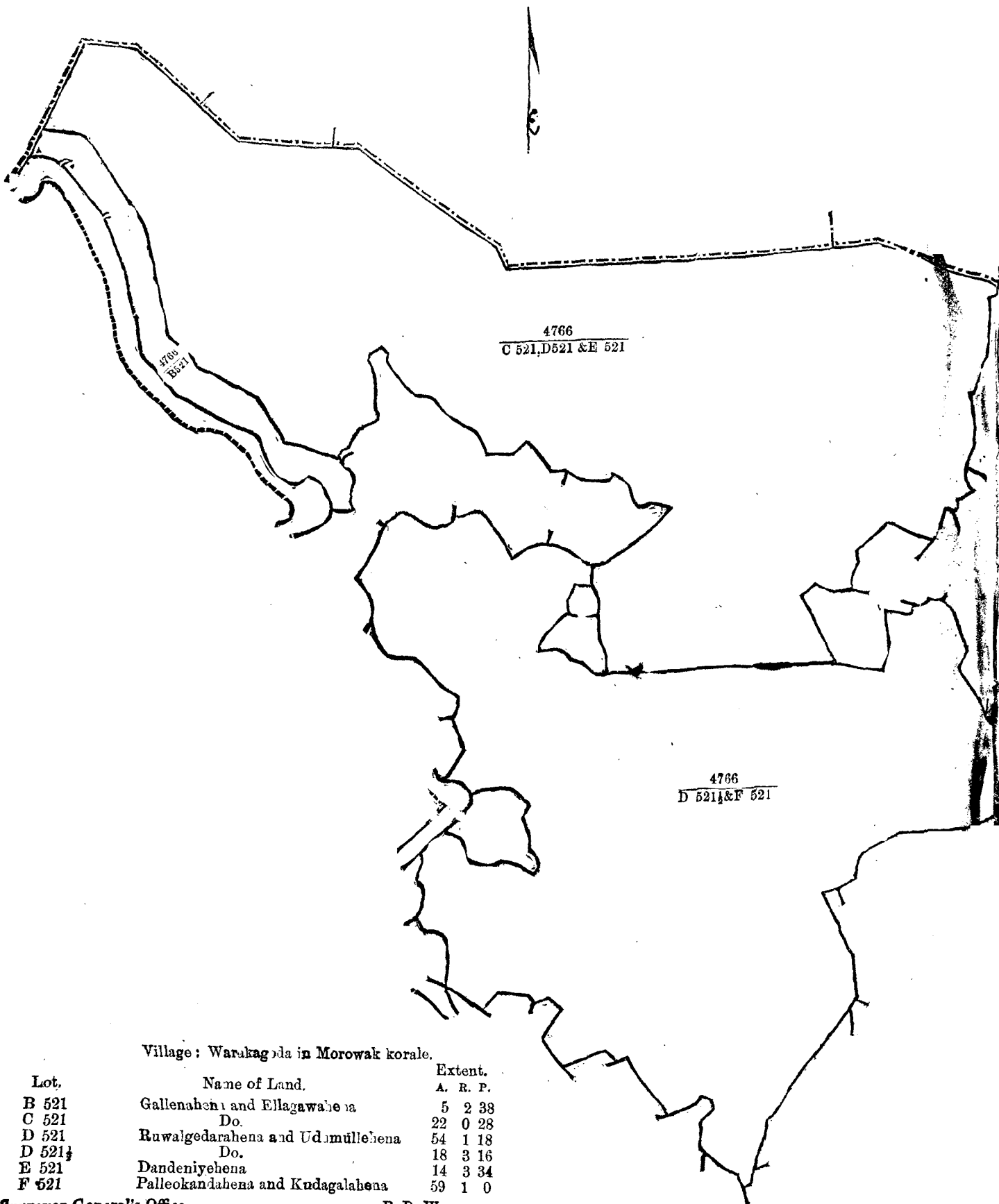
J. P. LEWIS,  
Special Officer.

#### Order under Section 4, Sub-section (1), of Ordinance No. 1 of 1897.

In the matter of the lands commonly called or known as Gallenehena, Ellagawahena, Rewulgedarahena, Udumullehena, Dandeniyehena, Palleokandehena, and Kudagalahena, situate in the village of Warakagoda in the Morowak korale of the Matara District, in the Southern Province, and of the Ordinance No. 1 of 1897.

WHEREAS in pursuance of section 1 of the Ordinance No. 1 of 1897, it was duly declared and notified on the 6th May, 1898, that if no claim to the lands commonly called or known as Gallenehena, Ellagawahena, Rewulgedarahena, Udumullehena, Dandeniyehena, Palleokandehena, and Kudagalahena, situate in the village of Warakagoda in the Morowak korale of the Matara District, in the Southern Province, containing in extent 175 acres 1 rood and 14 perches, and shown as lots B 521, C 521, D 521, E 521, and F 521 in preliminary plan 4,766, and in the annexed certified tracing therefrom was made to the Special Officer appointed under Ordinance No. 1 of 1897 within the period of three months from the date of such declaration and notice, such land would be deemed the property of the Crown; and whereas Suriyagamage Garuhamy, Suriyagamage Don Andiris, Ratnayaka Leanage Don Davith, and Suriyagamage Don Carolis, all of Warakagoda, and I made claim thereto, and I, John Penry Lewis, being appointed Special Officer under the said Ordinance, made due inquiry into such claim; and whereas I and the said claimants have, with the consent of His Excellency the Lieutenant-Governor, come to an agreement in writing concerning the said lands under section 4, sub-section (1), of Ordinance No. 1 of 1897:

It is hereby ordered, in pursuance of the agreement afore-mentioned, (1) that the claim of the said claimants to a portion of the said lands called Gallenehena, Ellagawahena, Udumullehena, and Rewulgedarahena, and to the land called Dandeniyehena, all lying adjacent to each other and forming one block of land, situate in the village of Warakagoda in the Morowak korale of the Matara District, in the Southern Province, containing in extent 91 acres 2 roods, shown as lots C 521, D 521, and E 521 in preliminary plan 4,766; and in the annexed certified tracing, and bounded as follows: on the north by Galpottehena belonging to Crown, Mahawattahena belonging to Crown, Imbuldeniyehena belonging to Crown, Suduwelipothehena belonging to Crown; on the east by Udawattehena claimed by S. Don Carolis and others, Egodawattehena claimed by do. (lot T 521 in preliminary plan 4,766), Udadeniyewella belonging to S. Don Andiris and others (lot V 521 in preliminary plan 4,766), Udadeniyewatta belonging to D. A. W. Ratnayaka (lot U 521 in preliminary plan 4,766), and Gallenegahawatta belonging to S. Garuhamy (lot X 521 in preliminary plan 4,766); on the south by a portion of Rewulgedarahena and Udumullehena (lot D 521 in preliminary plan 4,766), Rewulgedarahenadeniya belonging to Suriyagamage Garuhamy (lot Q 521 in preliminary plan 4,766), Rewulgedarawatta belonging to W. S. Garuhamy (lot P 521 in preliminary plan 4,766):



Village: Warakagoda in Morowak korale.

Lot.	Name of Land.	Extent.		
		A.	R.	P.
B 521	Gallenahena and Ellagawahena	5	2	38
C 521	Do.	22	0	28
D 521	Ruwalgedarahena and Udamullehena	54	1	18
D 521 $\frac{1}{2}$	Do.	18	3	16
E 521	Dandeniye hena	14	3	34
F 521	Palleokandahena and Kudagalahena	59	1	0

Surveyor-General's Office,  
Colombo, May 2, 1899.

P. D. WARREN,  
for Surveyor-General.

Dandeniyeleaswedduma (lot O 521 in preliminary plan 4,766), Dandeniya (13,494 in preliminary plan 4,766) belonging to Crown; on the west by a portion of Gallenehena and Ellagawahena (lot B 521 in preliminary plan 4,766), and Gilmehehena belonging to Crown, is hereby admitted.

2. It is also ordered, in pursuance of the said agreement, that the portions of lands called Gallenehena and Ellagawahena, lying adjacent to each other and forming one block of land, situate in the village of Warakagoda in the Morowak korale in the Matara District, in the Southern Province, containing in extent 5 acres 2 roods and 38 perches, shown as lot B 521 in preliminary plan 4,766, and in the annexed certified tracing, and bounded as follows: on the north by a portion of Gallenehena and Ellagawahena (lot C 521 in preliminary plan 4,766); on the east by Dandeniyelekumbura belonging to D. A. W. Ratnayaka (lot H 521 in preliminary plan 4,766); on the south by Dandeniyeppahalawatta belonging to Ratnayaka Leanlage Dines (lot I 521 in preliminary plan 4,766); on the west by the Gindura river and Gilmehehena belonging to Crown—are hereby declared to be the property of the Crown.

3. It is further ordered, in pursuance of the said agreement, that the portions of lands called Rewulgedarahena and Udumullehena, and lands called Palleokaudehena and Kudagalahena, all lying adjacent to each other and forming one block of land, situate in the village of Warakagoda in the Morowak korale in the Matara District, in the Southern Province, containing in extent 78 acres 0 rood and 16 perches, shown as lots D 521 and F 521 in preliminary plan 4,766, and in the annexed certified tracing, and bounded as follows: on the north by Dandeniyelekumbura belonging to D. A. W. Ratnayaka (lot H 521 in preliminary plan 4,766), Dandeniya belonging to Crown (lot 13,494 in preliminary plan 4,766), Dandeniyeleaswedduma belonging to Suriyagama Don Carolis and others (lot O 521 in preliminary plan 4,766), Dandeniyehehena (lot E 521 in preliminary plan 4,766), Rewulgedarawatta belonging to W. S. Garuhamy and others (lot P 521 in preliminary plan 4,766), Rewulgedaradeniya belonging to Suriyagama Garuhamy (lot Q 521 in preliminary plan 4,766), a portion of Rewulgedarahena and Udumullehena (lot D 521 in preliminary plan 4,766), Gallenagahawatta belonging to S. Garuhamy (lot X 521 in preliminary plan 4,766), Udadeniyeuwela belonging to S. Don Andiris and others (lot V 521 in preliminary plan 4,766); on the east by Digenegewatta belonging to Suriyagama Don Andiris (lot Y 521 in preliminary plan 4,766), Rukattenekumbura belonging to Don Andiris Ratnayaka (lot Z 521 in preliminary plan 4,766), Dawatagahahena belonging to Crown, Berawawilegodahena belonging to Crown, Imbulgasmulleheniya belonging to Crown, Imbulgasmulleheniya claimed by Hettiratnayaka Leanlage Don Daniel (lot 12,567 in preliminary plan 4,558), Aluowitagadahena belonging to Crown, Higgahawitawatta belonging to D. A. W. Ratnayaka and others; on the south by Higgahawitawatta belonging to D. A. W. Ratnayaka and others, Watureliyadda claimed by D. H. W. Ratnayaka (lot 4,842 in preliminary plan 1,933), Suriyagewatta claimed by Suriyagama Siyadoris and others (4,841 in preliminary plan 1,933), Galetambewatta claimed by D. A. W. Ratnayaka (lot G 521 in preliminary plan 4,766), Suriyakumbura claimed by D. A. W. Ratnayaka (lot 4,840 in preliminary plan 1,933), Suriyakumburewatta claimed by D. A. W. Ratnayaka (lot S 521 in preliminary plan 4,766); on the west by Pahaladeniyewatta belonging to D. A. W. Ratnayaka (lot N 521 in preliminary plan 4,766), Palleokandewatta belonging to Suriyagama Don Andiris and others (M 521 in preliminary plan 4,766), Gindura river, Palleokandakumbura belonging to Suriyagama Don Andiris and others (lot R 521 in preliminary plan 4,766), the Gindura river, Dandeniyeuwatta belonging to D. A. W. Ratnayaka and others (lot L 521 in preliminary plan 4,766), Puwakwatteheniya belonging to D. D. S. Siriwardena (J 521 in preliminary plan 4,766), Wattagawadeniya belonging to S. G. Adiriyana and others (lot K 521 in preliminary plan 4,766)—are hereby declared to be the property of the Crown.

Matara, June 19, 1899.

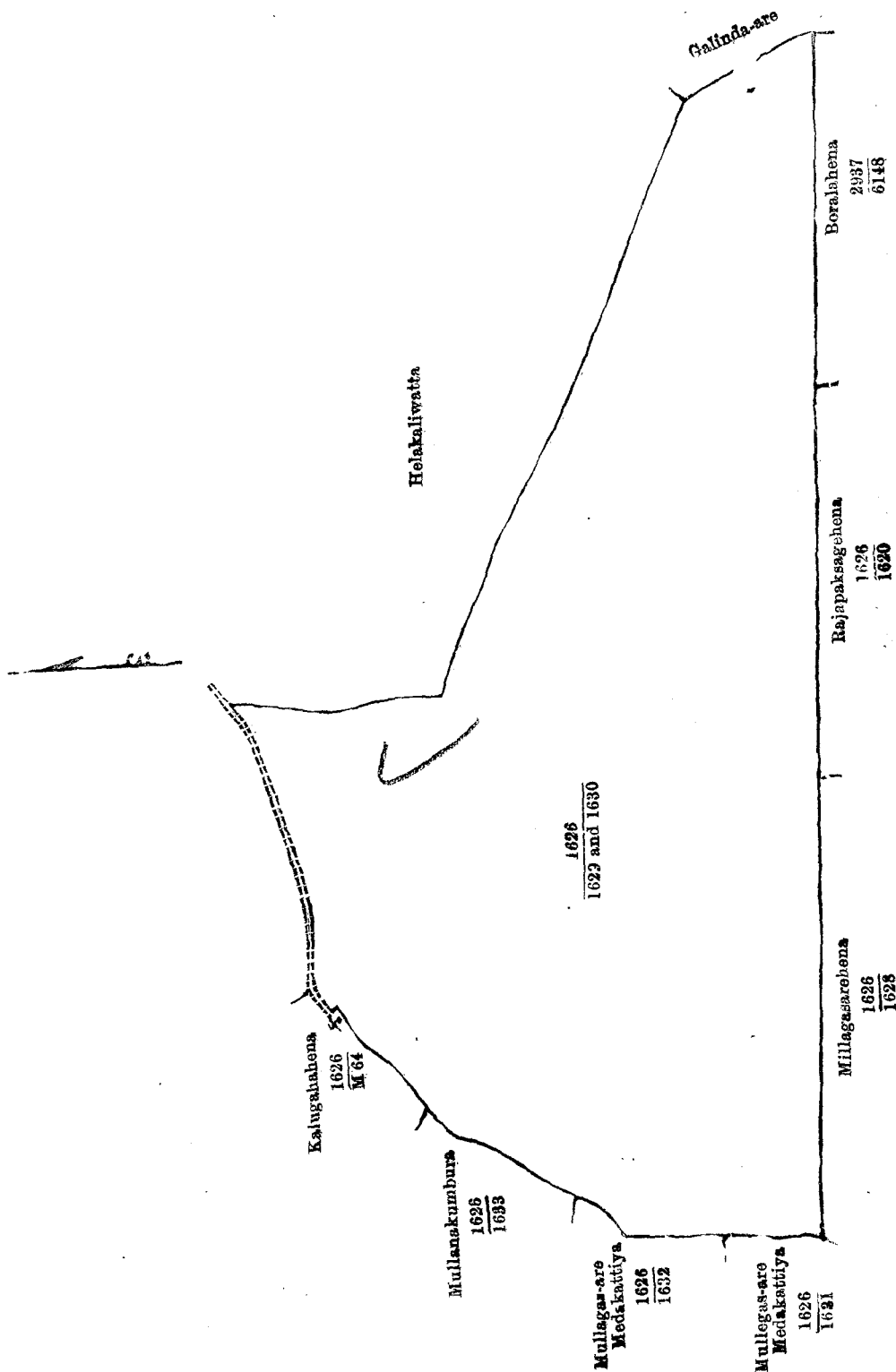
J. P. LEWIS,  
Special Officer.

#### Order under Section 4, Sub-section (1), of Ordinance No. 1 of 1897.

In the matter of the lands commonly called or known as Millagasarehena, Helikalawatta-addarahena, Rajapaxagehena, Udumullegodellehena, Ambagahadolearedeniya, Ambagahadolearehena, Udumullewattakele, Udumullegodellahena, and Maragasgodellahena, situate in the village of Damiyangoda in the Wellaboda pattu of the Matara District, in the Southern Province, and of the Ordinance No. 1 of 1897.

**WHEREAS** in pursuance of section 1 of the Ordinance No. 1 of 1897 it was duly declared and notified on the Twenty-third September, One thousand Eight hundred and Ninety-eight, that if no claim to the lands commonly called or known as Millagasarehena, Helikalawatta-addarahena, Rajapaxagehena, Udumullegodellahena, Ambagahadolearedeniya, Ambagahadola-addarahena, Udumullewattakele Udumullegodellehena, and Maragasgodellehena, situate in the village of Damiyangoda in the Wellaboda pattu of the Matara District, in the Southern Province, containing in extent 64 acres 3 roods and 13 perches, as described as lots 1,608, 1,608½, 1,614, 1,614½, 1,615, 1,615½, 1,616, 1,616½, 1,617, 1,617½, 1,620, 1,621, 1,621½, 1,629, and 1,630 in preliminary plan 1,626 and lot 8,764 in preliminary plan 3,609 was made to the Special Officer appointed under Ordinance No. 1 of 1897 within the period of three months from the date of such declaration and notice, such land would be deemed the property of the Crown; and whereas one Wellappulli Arachchige Babunhamy of Baberenda made claim to the said Helikalawatta-addarahena *alias* Hellakawatta-addarahena and to a portion of Millagasarehena, shown as lots 1,629 and 1,630 in preliminary plan 1,626, certified tracing from which is hereto annexed, and containing in extent 22 acres and 37 perches, and I, John Penry Lewis, being appointed Special Officer under the said Ordinance, made due inquiry into such claim; and whereas I and the said claimant have, with the consent of His Excellency the Lieutenant-Governor, entered into an agreement concerning the said lots under section 4, sub-section (1), of the said Ordinance:

Whereas it was ordered, in pursuance of the agreement afore-mentioned, that the said claimant do pay for lots 1,629 and 1,630 in preliminary plan 1,626 to the Government Treasury at Matara a sum of rupees two hundred and eighty (Rs. 280); and whereas the said claimant has duly paid this amount, the said claimant Wellappulli Arachchige Babunhamy of Baberenda is hereby declared to be the purchaser of the said Helikalawatta-addarahena *alias* Hellakawatta-addarahena and of the portion of the said Millagasarehena, situate in the village of Damiyangoda in Bamberenda in the Wellaboda pattu of the Matara District, in the Southern Province, containing in extent 22 acres and 37 perches, shown as lots 1,629 and 1,630 in preliminary plan 1,626, as described in the annexed certified tracing, and bounded as follows: on the north by the footpath from Ratmalakada to Urugamuwa; on the east by Helakaliwatta and Galinda-are; on the south by Boralahena (lot 6,148 in preliminary plan 2,937), Rajapaxagehena (lot 1,620 in preliminary plan 1,626), Millagasarehena (lot 1,628 in preliminary plan 1,626); on the west by Millagasaremedakattiya



Villages: Bambarenda in Wellaboda pattu.

Lot.	Name of Land.	Extent.
		A. R. P.
1629	Millagasarehena ...	8 0 16
1630	Helikalawatta-addarahena ...	14 0 21
		<hr/>
		22 0 37

Surveyor-General's Office,  
Colombo, May 13, 1899.

S. J. C. MORE,  
for Surveyor-General.

(lots 1,631 and 1,632 in preliminary plan 1,626), Mullanakumbura (lot 1,633 in preliminary plan 1,626), Kalugahahena (lot M 64 in preliminary plan 1,626).

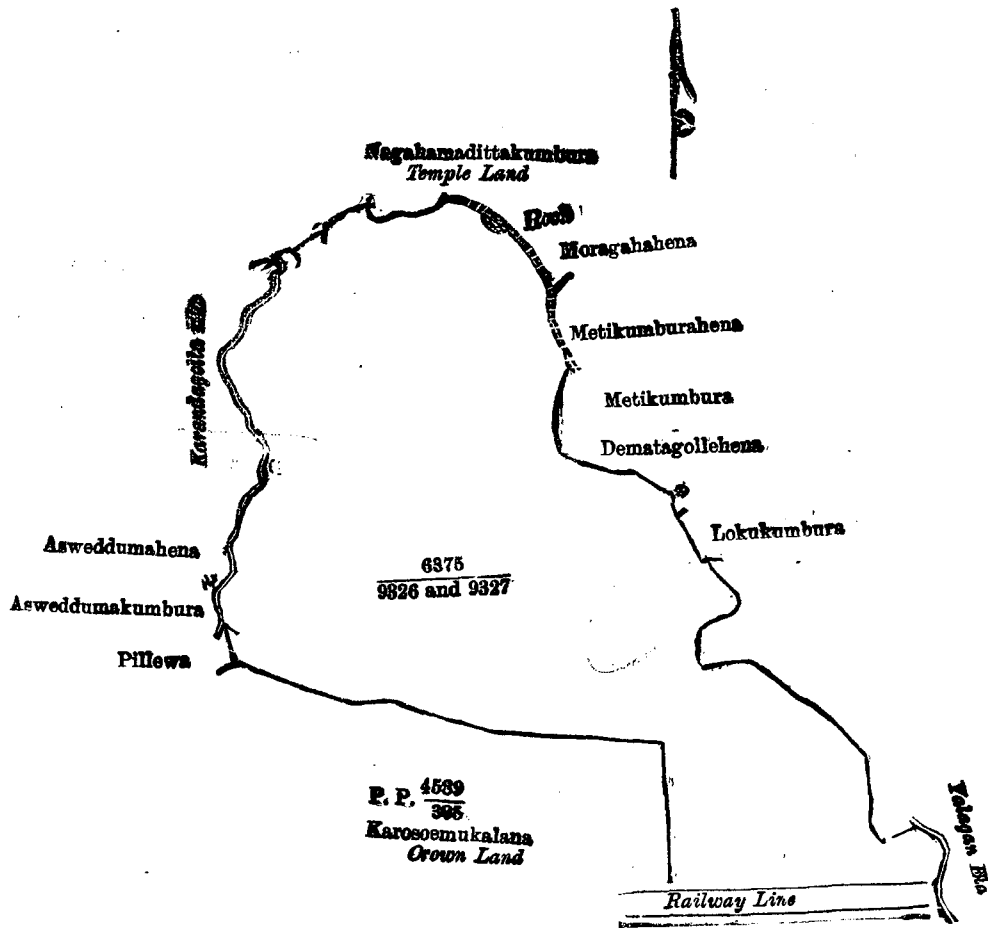
J. P. LEWIS,  
Special Officer.

Matara, June 17, 1899.

## Order under Section 4, Sub-section (1), of Ordinance No. 1 of 1897.

In the matter of the lands commonly called or known as Moragahalanda and Werellemukalana, Tembiligahawatta *alias* Mukalana, Tembilipolgahamulakandamukalana, and Walattadeniyahena, Metikumburehena *alias* Bulugahamulahena, and Werellamukalana, situate in the village of Yatagama in the Kinigoda korale of the Kegalla District, in the Province of Sabaragamuwa.

WHEREAS in pursuance of section 1 of the Ordinance No. 1 of 1897 it was duly declared and notified on the Eighth day of July, One thousand Eight hundred and Ninety-eight, that if no claim to the lands commonly called or known as Moragahalanda and Werellemukalana, Tembiligahawatta *alias* Mukalana, Tembilipolgahamulakandamukalana, and Walattadeniyahena, Metikumburehena *alias* Bulugahamulahena, and Werellemukalana, situate



Village: Yatagama in Walgam pattu of Kinigoda korale.

Lot.	Name of Land.	Extent.
		A. R. P.
9326	Moragahalanda	43 1 30
9327	Werelle Mukalana	113 0 0

Surveyor-General's Office,  
Colombo, March 15, 1899.

P. D. WARREN,  
for Surveyor-General.

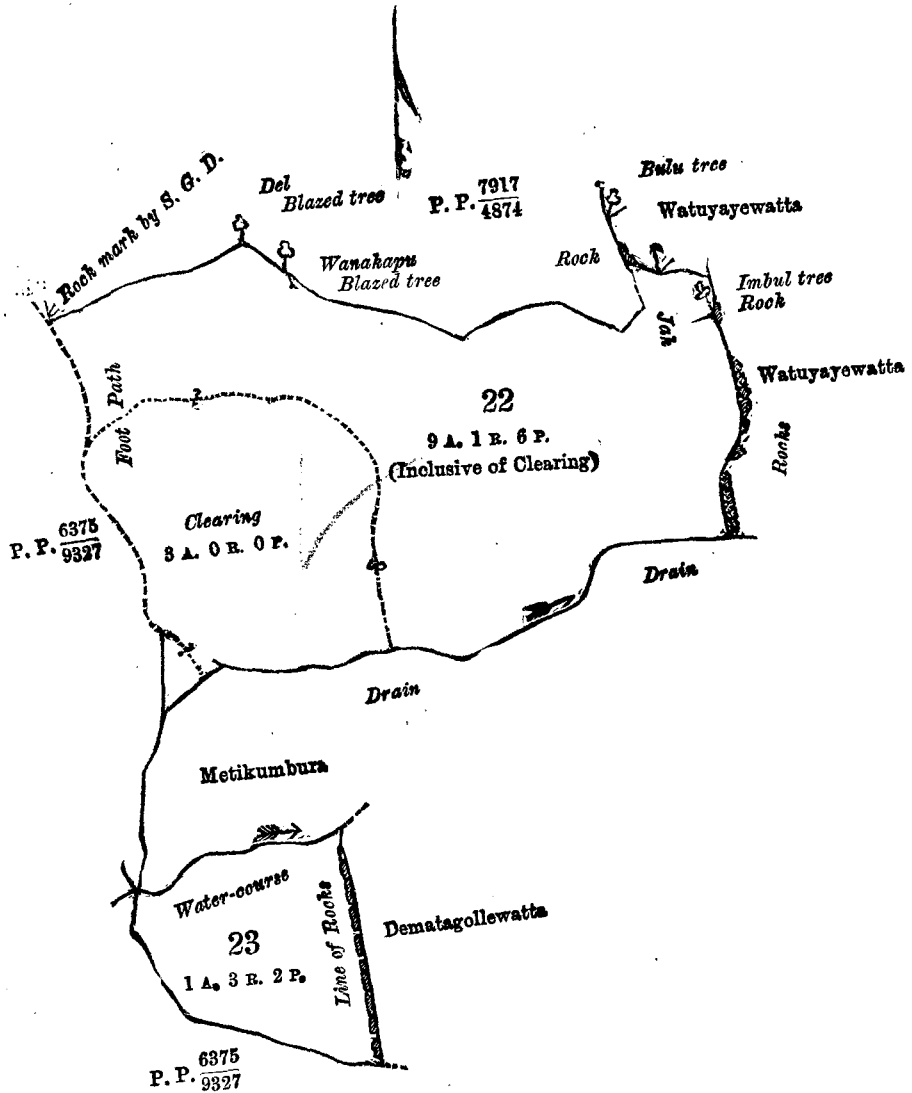
in the village of Yatagama in the Kegalla District, in the Province of Sabaragamuwa, containing in extent 213 acres 3 roods and 16 perches, and shown as lots 9,326 and 9,327 in preliminary plan 6,375, lots 7,492, 7,493, and 7,494 in preliminary plan 5,891, and lots 22 and 23 in sketch plan 19 respectively was made to the Assistant Government Agent of the District of Kegalla, in the Province of Sabaragamuwa, within the period of three months from the date of such declaration and notice, such lands would be deemed the property of the Crown and dealt with on account of the Crown; and whereas (1) Mary Cecilia Yatagama, (2) Maria Emelia Yatagama (now Mrs. Jayawardana), (3) Jane Frances Yatagama (now Mrs. Wattedagama), (4) Alice Margaret Yatagama (now Mrs. Aberatna), (5) Louisa Cecilia Yatagama, by her guardian Mary Cecilia Yatagama, made claim thereto, and I. Bertram Hill, the said Assistant Government Agent of the Kegalla District of the Province of Sabaragamuwa made due inquiry into such claim; and whereas I and the said claimants have, with the consent of His Excellency the Governor, come to an agreement in writing concerning the said land, under section 4, sub-section (1), of the said Ordinance:

It is hereby ordered, in pursuance of the agreement afore-mentioned, that the said Mary Cecilia Yatagama, Maria Emelia Yatagama (now Mrs. Jayawardana), Jane Frances Yatagama (now Mrs. Wattedagama), Alice Margaret Yatagama (now Mrs. Aberatna), and Louisa Cecilia Yatagama, by her guardian Mary Cecilia Yatagama, be declared to

be the owners of the following portions of the said lands, situate in the village of Yatagama in the Kinigoda korale of the Kegalla District, in the Province of Sabaragamuwa, totalling in extent 20 acres, as described in the annexed plan, and bounded as follows :—

(a) Lot 22 in sketch plan 19, Metikumburehena *alias* Bulugahamulahena, containing in extent 9 acres 1 rood and 6 perches : on the north by Alubohinna Crown forest (lot 4,874 on preliminary plan 7,917) and Watuyayewatta claimed by Otatupitiya Tikiri Banda ; on the east by rocks and Watuyayewatta claimed by Tikiri Banda (late

No. 19



Situation : Yatagama in the Walgam pattu of Kinigoda korale.

Lot.	Name of Land.	Extent. A. R. P.
22	Metikumburehena <i>alias</i> Bulugahamulahena	9 1 6
23	Werelle Mukalana (part of)	1 3 2

Surveyor-General's Office,  
Colombo, January 5, 1898.

P. D. WARREN,  
for Surveyor-General.

Gansabhawa President); on the south by drain and Metikumbura claimed by Mrs. M. C. Yatagama ; and on the west by lot 9,327 on preliminary plan 6,375 called Warellemukalana claimed by Crown and Mrs. M. C. Yatagama.

(b) Lot 23 in sketch plan No. 19, Werellemukalana (part of), containing in extent 1 acre 3 roods and 2 perches : on the north by water-course and Metikumbura claimed by Mrs. M. C. Yatagama ; on the east by a line of rocks and Dematagollewatta claimed by Tikiri Banda ; on the south and west by lot 9,327 on preliminary plan 6,375 called Werelle Mukalana claimed by Crown and Mrs. Yatagama.

(c) About 9 acres from the south of lot 9,326 on preliminary plan 6,375 above-mentioned to be demarcated hereafter.

Further, that the said claimants do pay to the said Assistant Government Agent, within one month from the date hereof, survey fees thereon amounting to Rs. 50 ; and that the rest of the land be hereby declared to be the property of the Crown.

Kegalla Kachcheri,  
June 13, 1899.

BERTRAM HILL,  
Assistant Government Agent.