

Ceylon Government Gazette

Published by Authority.

No. 5,517—FRIDAY, DECEMBER 10, 1897.

PART I.—General: Minutes, Proclamations, Appointments,
and General Government Notifications.

PART II.—Legal and Judicial.

PART III.—Provincial Administration.

PART IV.—Marine and Mercantile.

PART V.—Municipal and Local.

Separate paging is given to each Part in order that it may be filed separately.

Part III. — Provincial Administration.

	PAGE		PAGE
<i>Land Sales:—</i>		Land Acquisition Notices	1431
Western Province	—	Land Resumption Notices	—
Central Province	—	Notices under Ordinance No. 1 of 1897	<i>Suppl't & 1432</i>
Northern Province	—	Abstracts of Season Reports... ..	1434
Southern Province	1411	Notices under "The Forest Ordinance"	1437
Eastern Province	1423	Sales of Arrack, Opium, and Toll Rents	1438
North-Western Province... ..	—	Miscellaneous Provincial and District Notices:—	
North-Central Province	—	Sales of Salt and Timber	—
Province of Uva	—	Notifications of Close Seasons, Infected Areas, &c.	1441
Province of Sabaragamuwa	1430	Specifications under "The Irrigation Ordinance"	—

LAND SALES IN THE SOUTHERN PROVINCE.

No. 966, S. P.

Colonial Secretary's Office,
Colombo, November 24, 1897.

ON Tuesday, January 25, 1898, at 12 noon, the Assistant Government Agent for the Matara District will put up to auction, at the Deniyaya Resthouse, the under-mentioned portions of Crown Land, on the terms authorized by Government.

One hundred and sixty-one allotments of land situated in the Morawak korale of the Matara District of the Southern Province.

Preliminary plan 2,005.

Lot.	Name of Land.	Village.	Description.	Extent.
				A. R. P.
2148	Paluwatta	Uwaragala	Garden	0 1 8
2149	Kongahawatta	do.	do.	1 3 0
2150	Gurudiyapothawatta	do.	do.	1 3 11
2151	Dolapallekumbura	do.	Paddy field	0 3 11
2152	Udakandewatta	do.	Garden	2 2 19
2153	Lindagawadeniya	do.	Paddy field	1 0 36
2154	Velaelaliadeniya	do.	do.	1 2 16

Preliminary plan 4,538.

12524	Welehena	Alapaladeniya	Chena	1 2 11
1411				C 1

Lot.	Name of Land.	Village.	Description.	Extent.		
				A.	R.	P.
		Preliminary plan 3,868.				
9508	Liyangewatta	Ihalagama	Jungle	1	2	23
		Preliminary plan 4,566.				
12589	Beriyekanda	Banagala	Low jungle and one jak	1	3	16
12590	Okandahena	do.	Chena and sweet potatoes	1	0	3
12591	Do.	do.	do.	2	1	5
		Preliminary plan 4,550.				
12555	Katukendaelahena	Dangala	Chena	1	2	2
		Preliminary plan 4,517.				
12401	Dolupela-addarahena	Dewiture	Chena	3	2	28
		Preliminary plan 4,520.				
S 486	Kotigahalahena	Lewpotdeniya	Garden	0	1	31
T 486	Do.	do.	do.	0	0	15
U 486	Do.	do.	Citronella	0	1	14
V 486	Do.	do.	do.	0	1	32
		Preliminary plan 4,696.				
13130	Gallindalandaokanda	Waralla	Chena	0	0	5
13131	Do.	do.	do.	0	3	12
13132	Do.	do.	Garden containing vegetable and one mud hut	0	2	35
		Preliminary plan 4,725.				
13297	Kuruvideniya	Pallegama	Fit for paddy	1	2	8
13298	Dewelamadahena	do.	Old chena	1	3	15
13299	Ellakoladeniya	do.	Fit for paddy	2	3	17
13300	Wadayakumburagodahena	do.	Chena	1	0	9
		Preliminary plan 569.				
4469	Andaradeniyahena	Uduwaka Matugobe	Patana, deniya, jungle, and forest	8	3	14
4470	Do.	do.	Jungle and forest	9	0	32
4471	Do.	do.	do.	8	1	30
4473	Do.	do.	do.	6	1	35
4474	Do.	do.	Jungle	0	2	22
4475	Do.	do.	do.	0	3	19
4476	Do.	do.	do.	1	3	0
4477	Do.	do.	do.	3	0	36
4478	Do.	do.	do.	5	0	35
4479	Do.	do.	do.	3	3	10
		Preliminary plan 4,140.				
10732	Kirilagahahena	Patawala	Chena, low jungle	35	1	8
10734	Udadeniya	do.	Deniya	3	2	27
		Preliminary plan 2,006.				
2160	Ratmalgahadeniyalanda	Kotapola	Chena	3	0	8
		Preliminary plan 4,672.				
P 491	Colleliyadda	Uduwaka Matugobe	Paddy field	0	2	13
12953	Rakiyawatta or Moragahamullehena	do.	Chena	2	0	16
		Preliminary plan 4,528.				
12433	Hulankannagoda or Kaluwagahahena	Puwakbodaowita	Jungle	28	3	12
12434	Kaluwagahahena	do.	Citronella	0	1	23
		Preliminary plan 1,146.				
9057	Vitaranagehena	Kandilpana	Chena	2	1	10
		Preliminary plan 2,073.				
2545	Pilalanda	Pallegama	Jak	0	2	11
		Preliminary plan 792.				
T 319	Halgasmullehena	Kotupola	Jungle	0	3	0
Y 319	Do.	do.	do.	0	3	20
Q 321	Wijeriyakumbura-addaradeniya	do.	Deniya	0	2	0
L 323	Polgeudawatta	do.	Garden	1	3	4

Lot.	Name of Land.	Village.	Description.	Extent.		
				A.	R.	P.
R 324	Bengamuwegodella	Kotupola	Jungle	1	1	23
P 325	Agaliandegahahena <i>alias</i> Agalia-udagahahena	do.	do.	1	2	25
F 326	Tennahena	do.	do.	4	2	10
6802	Kalukandahena Medagoda	do.	do.	6	3	14
6805	Egodawattahena	do.	do.	1	2	0
6806	Badalgewattahena	do.	do.	0	1	24
6818	Agalandagahaokanda	do.	do.	0	2	0
5758	Kohiladeniyahena	Dangala	High land	6	0	31
5759	Labuwelahena	do.	Chena	5	3	0
5760	Mahawattahena	do.	do.	4	1	11
Preliminary plan 2,085.						
2589	Henpanwilahena	Kaduruwana	Chena	2	2	22
2590	Henpanwilakumbura	do.	Paddy	1	0	17
Preliminary plan 3,305.						
7659	Merandeniya	Ginneliya	Paddy	1	0	34
7660	Do.	do.	Low land	1	1	3
Preliminary plan 1,052.						
8424	Puwakwatta	Palle Dehigaspe	Garden	0	1	30
Preliminary plan 763.						
6456	Markandolakandahena	Gorakawela	Jungle	0	3	3
6456A	Do.	do.	do.	0	3	14
6456B	Do.	do.	do.	0	3	37
6456C	Do.	do.	do.	0	3	7
6457	Halwadigawahena	do.	do.	1	2	9
6457A	Do.	do.	do.	1	0	38
6457B	Do.	do.	do.	1	3	0
6457C	Do.	do.	do.	1	3	12
6457D	Do.	do.	do.	1	0	0
6457E	Do.	do.	do.	1	0	38
6458	Kadele-elakanda	do.	do.	1	2	16
6458A	Do.	do.	do.	1	0	0
6458B	Halwadigawahena	do.	do.	0	0	33
6458C	Do.	do.	do.	0	0	34
6458D	Kadele-elakanda	do.	do.	0	1	32
Preliminary plan 2,062.						
2532	Kirawanagalketiyalanga or Galenegawahena	Kotapola	Cocoanut	0	1	30
Preliminary plan 3,303.						
7647	Gurugodella	Ginneliya	Chena	0	2	34
7649	Do.	do.	do.	0	1	25
7652	Do.	do.	do.	1	1	13
7654	Do.	do.	do.	3	0	6
7656	Do.	do.	do.	1	1	8
Preliminary plan 1,158.						
9185½	Forest and chena land	Tennapitiya	Chena	8	2	30
Preliminary plan 4,769.						
13502	Medagodamukalana	Kotapola	Forest	5	1	36
Preliminary plan 4,770.						
13503	Nikadeniya	Kotapola	Low ground	2	2	20
Preliminary plan 4,767.						
13496	Tammattanwatta	Kotapola	Chena	8	0	8
Preliminary plan 4,760.						
13484	Migahahena	Kotapola	Chena	2	1	4
Preliminary plan 717.						
6209	Talpathenabedda	Morawaka	Jungle	0	2	29
6210	Elabodahena	do.	do.	3	1	21
6211	Talpathena	do.	do.	1	0	25
6212	Do.	do.	do.	0	3	28
6214	Elabodahena	do.	do.	0	3	0
6215	Do.	do.	do.	0	1	28
6216	Do.	do.	do.	1	3	22

Lot.	Name of Land.	Village.	Description.	Extent.		
				A.	R.	P.
	6217	Elabodahena	Morawaka	Jungle	1	2 27
	6218	Do.	do.	do.	2	3 5
	6227	Talgabahena	do.	do.	0	3 35
F	288	Madumagedarawattapittaniya	do.	Garden	0	3 12
U	288	Pussewattaehelabedda	do.	Jungle	0	0 20
A	289	Mahawattaliyaddadeniya	do.	Deniya	0	2 17
B	289	Do.	do.	do.	0	1 27
C	289	Do.	do.	do.	0	1 30
Preliminary plan 733.						
	6290	Kajugasdeniyagodella	Morawaka	Jungle	1	2 12
Preliminary plan 1,924.						
	4621	Kahatagahadeniyakumbura	Morawaka	Paddy	1	1 17
D	166	Godakumbura	do.	do.	3	1 6
Preliminary plan 1,848.						
T	146	Ganhewagagedarawatta	Morawaka	Jak and cocoanut	5	2 3
Preliminary plan 799.						
Z	329	Gamagegedarawattaowita	Warala	Owita	0	1 30
F	330	Mahawattaowita	do.	do.	0	2 12
I	330	Udagedarawattadeniya	do.	Deniya	0	0 20
Preliminary plan 795.						
Q	328	Muttetukumbura	Morawaka	Paddy	2	1 31
	6886	Porupitiyabedda	do.	Jungle	2	0 13
	6887	Do.	do.	do.	2	2 0
	6888	Do.	do.	do.	0	2 37
	6889	Kurunuduwatta-addarahena	do.	do.	0	1 33
	6890	Do.	do.	do.	1	1 14
	6901	Elagawaokanda	do.	do.	0	2 18
	6902	Do.	do.	do.	0	3 4
	6903	Do.	do.	do.	0	3 0
	6904	Do.	do.	do.	0	3 0
	6905	Do.	do.	do.	0	1 25
	6906	Do.	do.	do.	0	2 31
	6907	Do.	do.	do.	0	1 0
	6908	Do.	do.	do.	0	1 22
	6909	Do.	do.	do.	0	1 6
	6910	Udagawaokanda	do.	do.	0	1 22
	6911	Do.	do.	do.	0	1 20
	6912	Do.	do.	do.	0	1 36
	6913	Do.	do.	do.	0	1 34
	6914	Do.	do.	do.	0	1 4
Preliminary plan 1,971.						
	1924	Yakdehigewatta	Ihalagama	Garden	1	2 14
	1925	Yakdehigeagaliya	do.	Paddy	0	2 10
Preliminary plan 750.						
	6394	Talpolakanda	Gurakewela	Jungle	0	3 3
	6395	Talpolakandaowitawatta	do.	do.	0	1 14
	6396	Lailegawawatta	do.	do.	1	0 6
	6398	Dollagawawatta	do.	do.	0	2 37
Preliminary plan 753.						
	6410	Kadele-elahena	Gorakawela	Jungle	0	2 19
	6413	Bonderawattabedda	do.	do.	1	2 5
	6416	Delgahapittaniya or Galenawatta	do.	do.	2	0 0
Preliminary plan 1,925.						
E	166	Pitadeniyakumbura	Ihalagama	Paddy	0	3 12
	4627	Gammedawatta	do.	Garden	2	1 6
	4627½	Do.	do.	Cocoanut garden	0	2 3
	4634	Ambagahawatta	do.	do.	0	2 26
	4637	Migahawatta	do.	Few jak	1	0 3
F	166	Orugahakumbura	do.	do.	0	0 20
	4639	Acharigegegedarawatta	do.	do.	1	3 17
	4643	Panditagedarawatta	do.	do.	0	1 31
	4646	Kankanigewatta	do.	do.	1	2 27
G	166	Delletuduwakumbura	do.	Paddy	0	1 25
	4654	Gedarakumbura	do.	do.	0	3 32
H	166	Kopiwatta	do.	Three jak trees	0	1 15
	4662	Dilamullekumbura	do.	Paddy	1	1 34
	4663	Do.	do.	do.	0	2 5
	4664	Gedarakumbura	do.	do.	1	3 19
	4665	Migahawilawatta	do.	Cocoanut	0	3 35
Preliminary plan 552.						
	4365	Pitawelagodella	Morawakaweliwe	Jungle	2	0 11
	4366	Kudagollahena	do.	do.	0	2 17

Lot.	Name of Land.	Village.	Description.	Extent. A. R. P.
L 331	Kudaluhedeniya	Preliminary plan 814.	Deniya	0 3 26
M 331	Do.	Kotapola	do.	0 3 16
N 331	Do.	do.	do.	0 2 24

Upset price,—Rs. 20 on all lots over 1 acre, and Rs. 10 for lots of 1 acre and under.

Any persons considering that they have any claims to these lands are hereby noticed to produce evidence of their title before the Assistant Government Agent on the day of sale.

Further information respecting these lands may be obtained from the Surveyor-General, and respecting the conditions of sale from the Assistant Government Agent of Matara.

By His Excellency the Governor's command.

E. NOEL WALKER,
Colonial Secretary.

No. 966, S. P.

විෂි 1897 ක්වු නොවැම්බර් මස 24 වෙනි දින කොළඹ.

මහසෙනාධිපතිවරයාගේ කන්තෝරුවේදීය.

ඔබ් දිසාවේ උපඵ්ජන්තඋන්නාන්සේ විසින් මෙහි සහක සඳහන්වෙන ආණ්ඩුව සන්තක ඉඩම් ආණ්ඩුවේ නියෝගවල ප්‍රකාරයට විෂි 1898 ක්වු ජනවාරි මස 25 වෙනි දිනවු අඟහරුවාදුට දෙනිසාගේ නානාය මේදි වෙත්දේසිකර විකුණන්නට යෙදෙනවා ඇත.

මාතර දිසාවේ දකුණු පලාතේ මොරවක්කෝරලේ පිහිටායිබෙන බිම්කැබෙලි 161ක්.

සිතියම 2,005.

නො.	ඉඩමේ නම.	ගම.	අන්දම.	මහත. අ. රු. ප.
2148	පාඵවන්ත	උවරඟල	ඉඩම	0 1 8
2149	කෝන්ගහවන්ත	එම	එම	1 3 0
2150	ගුරුදියපොතවන්ත	එම	එම	1 3 11
2151	දොලපල්ලේ කුඹුර	එම	කුඹුර	0 3 11
2152	උඩකරන්දේවන්ත	එම	ඉඩම	2 2 19
2153	ලීදගාවාදෙනිය	එම	කුඹුර	1 0 36
2154	වෙලආලලියදෙනිය	එම	එම	1 2 16
12524	වෙලේහේන	සිතියම 4,538. අලපලාදෙනිය	හේන	1 2 11
9508	ලියනගේවන්ත	ඉහලගම සිතියම 4,566.	කැලාව	1 2 23
12589	බෙරිගේ ඕකන්ද	බානගල	පුංචි කැලේ	1 3 16
12590	ඕකන්දහේන	එම	හේන සහ බඩල	1 0 3
12591	එම	එම	එම	2 1 5
12555	කටුකන්දආලහේන	සිතියම 4,550. දන්ගල	හේන	1 2 2
12401	දොඵපැලඅද්දරහේන	සිතියම 4,517. දෙවිතුරේ	එම	3 2 28
S 486	කොට්ඨගලහේන	සිතියම 4,520. ලොවිපොන්දෙනිය	ඉඩම	0 1 31
T 486	එම	එම	එම	0 0 15
U 486	එම	එම	පැහිරි	0 1 14
V 486	එම	එම	එම	0 1 32
13130	ගල්ලියලන්දේ ඕකන්ද	සිතියම 4,696. වරල්ල	හේන	0 0 5
13131	එම	එම	එම	0 3 12
13132	එම	එම	ඉඩම සහ මැවි පැලක්	0 2 35
13297	කුරුවිදෙනිය	පල්ලේගම	විවලට හොඳ ඉඩම	1 2 8
13298	දොවෙලමඩහේන	එම	පරණි හේන	1 3 15
13299	ආලකොලදෙනිය	එම	විට හොඳ ඉඩම	2 3 17
13300	වඩසාකුඹුරගොඩහේන	එම	හේන	1 0 9
4469	අන්දරදෙනිය හේන	සිතියම 569. උඩුවකමකුගොබේ	පහන, දෙනිය සහ කැලේ	8 3 14
4470	එම	එම	කැලාව	9 0 32
4471	එම	එම	එම	8 1 30
4473	එම	එම	එම	6 1 35
4474	එම	එම	එම	0 2 22
4475	එම	එම	එම	0 3 19
4476	එම	එම	එම	1 3 0
4477	එම	එම	එම	3 0 36
4478	එම	එම	එම	5 0 35
4479	එම	එම	එම	3 3 10

නො.	ඉඩමේ නම.	ගම.	අන්දම.	මහත. ආ. රු. ප.
10732	කිරිලගහහේන	සිතියම 4,140. පාකවෙල	හේන සහ කැලෑව	35 1 8
10734	උඩදෙණිය	එම	දෙනිය	3 2 27
2160	රත්මල්ගහ දෙනිය ලන්ද	සිතියම 2,006. කොටපොල	හේන	3 0 8
P 491	කොල්ලෙ ලියැද්ද	සිතියම 4,672. උඩුවකමතුගොමේ	කුඹුර	0 2 13
12953	රත්නාවන්ත නොගොත් මොර ගහවුල්ලේ හේන	එම	හේන	2 0 16
12433	සුලක්කන්තගොඩ නොගොත් කළුමාගහ හේන	සිතියම 4,528. පුවක්බොඩ ඕව්ව	කැලෑව	28 3 12
12434	කළුමාගහහේන	එම	පැහිරි	0 1 23
9057	විහාරනගේ හේන	සිතියම 1,146. කන්සිලපාන	හේන	2 1 10
2545	පිලලන්ද	සිතියම 2,073. පල්ලේගම	කොස්	0 2 11
T 319	ගල්ගස්වුල්ලේහේන	සිතියම 792. කොටපල	කැලෑව	0 3 0
Y 319	එම	එම	එම	0 3 20
Q 321	විජේරියකුඹුරඅද්දර දෙනිය	එම	දෙනිය	0 2 0
L 323	පොල්ගල්ලඩවත්ත	එම	ඉඩම	1 3 4
R 324	බෙන්ගමුවේ ගොඩැල්ල	එම	කැලෑව	1 1 23
P 325	අගලියන්දගහ හේන නොගොත්	එම	එම	1 2 25
F 326	තැන්ගේහේන	එම	එම	4 2 10
6802	කළුකඳුහේනමැදගොඩ	එම	එම	6 3 14
6805	එගොඩවත්ත හේන	එම	එම	1 2 0
6806	බඩල්ගේවත්ත හේන	එම	එම	0 1 24
6818	අගලන්දගහඕකන්ද	එම	එම	0 2 0
5758	කොහිලදෙනිය හේන	සිතියම 2,855. දන්ගල	ගොඩබිම	6 0 31
5759	ලඹුවැලහේන	එම	හේන	5 3 0
5760	මකවත්තහේන	එම	එම	4 1 11
2589	හින්පත්පිල හේන	සිතියම 2,085. කදුරුවාන	එම	2 2 22
2590	හින්පත්පිල කුඹුර	එම	වි	1 0 17
7659	මිරන්දෙනිය	සිතියම 3,305. හින්තෙලිය	වි	1 0 34
7660	එම	එම	මිටිබිම	1 1 3
8424	පුවක්වත්ත	සිතියම 1,052. පල්ලේදෙණියපේ	ඉඩම	0 1 30
6456	වේකන්දෙලකන්දේ හේන	සිතියම 763. ගොරකේවෙල	කැලෑව	0 3 3
6456a	එම	එම	එම	0 3 14
6456b	එම	එම	එම	0 3 37
6456c	එම	එම	එම	0 3 7
6457	ගල්වඩිගාවාහේන	එම	එම	1 2 9
6457a	එම	එම	එම	1 0 38
6457b	එම	එම	එම	1 3 0
6457c	එම	එම	එම	1 3 12
6457d	එම	එම	එම	1 0 0
6458	කඩලඇලකන්ද	එම	එම	1 2 16
6458a	එම	එම	එම	1 0 0
6458b	ගල්වඩිගාවාහේන	එම	එම	0 0 33
6458c	එම	එම	එම	0 0 34
6458d	කඩලඇලකන්ද	එම	එම	0 1 32
6457e	ගල්වඩිගාවාහේන	එම	එම	1 0 38
2532	කිරවනාගල්කැපිලග නොගොත් ගල්ඇනේගාවා හේන	සිතියම 2,062. කොටපල	පොල්	0 1 30

නො.	ඉඩමේ නම.	ගම්.	අන්දම.	මහක. අ. රු. ප.
		සිතියම 3,303.		
7647	ගුරුගොඩැල්ල	ගින්නොලිය	සේන	0 2 34
7649	එම	එම	එම	0 1 25
7652	එම	එම	එම	1 1 13
7654	එම	එම	එම	3 0 6
7656	එම	එම	එම	1 1 8
		සිතියම 1,158.		
9185½	කැලාව සහ සේනවිම	කැන්තේපිටිය	සේන	8 2 30
		සිතියම 4,769.		
13502	මැදගොඩමුකලාන	කොටපොල	කැලාව	5 1 36
		සිතියම 4,770.		
13503	නිකදෙනිය	කොටපොල	පහත් බිම	2 2 20
		සිතියම 4,767.		
13496	තම්මට්ටත්ත	කොටපොල	සේන	8 0 8
		සිතියම 4,760.		
13484	මීගහසේන	කොටපොල	එම	2 1 4
		සිතියම 717.		
6209	තලපත්සේනබැද්ද	මොරවක	කැලාව	0 2 29
6210	ඇලබොඩසේන	එම	එම	3 1 21
6211	තලපත්සේන	එම	එම	1 0 25
6212	එම	එම	එම	0 3 28
6214	ඇලබොඩසේන	එම	එම	0 3 0
6215	එම	එම	එම	0 1 28
6216	එම	එම	එම	1 3 22
6217	එම	එම	එම	1 2 27
6218	එම	එම	එම	2 3 5
6227	තල්ගහසේන	එම	එම	0 2 35
F 288	මදුමාගෙදරවත්ත පිට්ටනිය	එම	ඉඩම	0 3 12
U 288	පුස්සේවත්තඉහල බැද්ද	එම	කැලාව	0 0 20
A 289	මහවත්තලියැද්දදෙනිය	එම	දෙනිය	0 2 17
B 289	එම	එම	එම	0 1 27
C 289	එම	එම	එම	0 1 30
		සිතියම 733.		
6290	කපුගස්දෙනියගොඩැල්ල	මොරවක	කැලාව	1 2 12
		සිතියම 1,924.		
4621	කහවගහදෙනිය කුඹුර	මොරවක	භි	1 1 17
D 166	ගොඩකුඹුර	එම	එම	3 1 6
		සිතියම 1,848.		
T 146	ගත්සේවාසේ ගෙදරවත්ත	මොරවක	පොල් සහ කොස්	5 2 3
		සිතියම 799.		
Z 329	ගමසේගෙදරවත්ත බිහිට	වරල්ල	බිහිට	0 1 30
F 330	මහවත්ත බිහිට	එම	එම	0 2 12
I 330	ල මගෙදරවත්ත දෙනිය	එම	දෙනිය	0 0 20
		සිතියම 795.		
Q 328	මුත්තෙට්ටුකුඹුර	මොරවක	භි	2 1 31
6886	පෝරුපිටියබැද්ද	එම	කැලාව	2 0 13
6887	එම	එම	එම	2 2 0
6888	එම	එම	එම	0 2 37
6889	කුරුඳුවත්තඅද්දර සේන	එම	එම	0 1 33
6890	එම	එම	එම	1 1 14
6901	ඇලගාවා මිකන්ද	එම	එම	0 2 18
6902	එම	එම	එම	0 3 4
6903	එම	එම	එම	0 3 0
6904	එම	එම	එම	0 3 0
6905	එම	එම	එම	0 1 25
6906	එම	එම	එම	0 2 31
6907	එම	එම	එම	0 1 0
6908	එම	එම	එම	0 1 22
6909	එම	එම	එම	0 1 6
6910	ලඹගාවා මිකන්ද	එම	එම	0 1 22
6911	එම	එම	එම	0 1 20
6912	එම	එම	එම	0 1 36
6913	එම	එම	එම	0 1 34
6914	එම	එම	එම	0 1 4
		සිතියම 1,971.		
1924	සක්දෙහිසේ වත්ත	ඉහලගම	ඉඩම	1 2 14
1925	සක්දෙහිසේ ඇහිලිය	එම	භි	0 2 10

කො.	ඉඩමේ නම.	ගම.	අන්දම.	මහත. අ. රු. ප.
		සිතියම 750.		
6394	කල්පොලකන්ද	ගොරකේවෙල	කැලාව	0 3 3
6395	එම	එම	එම	0 1 14
6396	ලාසිලේගාවාවන්ත	එම	එම	1 0 6
6398	දොලගාවාවන්ත	එම	එම	0 2 37
		සිතියම 753.		
6410	කඩලආලකේන	ගොරකේවෙල	කැලාව	0 2 19
6413	බන්ඩරවන්ත බැද්ද	එම	එම	1 2 5
6416	දෙල්ගහපිට්ටනිය නොගොන් ගල්ආනේ වන්ත	එම	එම	2 0 0
		සිතියම 1,925.		
E 166	පිටදෙනියකුඹුර	ඉහලගම	වී	0 3 12
4627	ගම්මැදවන්ත	එම	ඉඩම	2 1 6
4627 ¹ / ₂	එම	එම	පොල්වන්ත	0 2 3
4634	අඹගහවන්ත	එම	එම	0 2 26
4637	මිහගහවන්ත	එම	කොස් පිකක්	1 0 3
F 166	වරුගහකුඹුර	එම	එම	0 0 20
4639	ආචාරිගේගෙදර වන්ත	එම	එම	1 3 17
4643	පන්ඹිතගෙදරවන්ත	එම	එම	0 1 31
4546	කන්කානිගේවන්ත	එම	එම	1 2 27
G 166	දෙවතුඹුව කුඹුර	එම	වී	0 1 25
4654	ගෙදරකුඹුර	එම	එම	0 3 32
H 166	කෝපිවන්ත	එම	කොස්	0 1 15
4662	දිලඹුල්ලේකුඹුර	එම	වී	1 1 34
4663	එම	එම	එම	0 2 5
4664	ගෙදරකුඹුර	එම	එම	1 3 19
4665	මිහගවිලවන්ත	එම	පොල්	0 3 35
		සිතියම 552.		
4365	පිටවෙලගොඩැල්ල	මොරවක වැලිවේ	කැලාව	2 0 11
4366	කුඩාගල්ලකේන	එම	එම	0 2 17
		සිතියම 814.		
L 331	කුඩවන්තදෙනිය	කොටපල	දෙනිය	0 3 26
M 331	එම	එම	එම	0 3 16
N 331	එම	එම	එම	0 2 24

අක්කරයකට ඉහල ඉඩම්කැබෙල්ලක් අක්කරයක මිල රුපියල් 20 බැගින්ද, අක්කරයකට අඩු ගෝ අක්කරයක කැබෙල්ලක් රුපියල් 10ක්ය.

මෙම ඉඩම්වලට ගම් කෙනෙකුට අයිතිවාසිකම් තිබෙනවාය කියා කල්පනාකරනවානම් එම අයිතිව තිබෙන අයිතිවාසිකම් ගැන උපඵ්ජන්තලන්තාන්සේව විකුනන දවසේදී සාක්ෂි ඔප්පුකර සිටිනට ඕනෑය.

මෙම ඉඩම් ගැණ වැඩිදුර කාරණා සර්වේශර්ජනලේලන්තාන්සේගෙන්ද, විකිනීමේ කොන්දේසි ගැණ කාරණා දකුණුදිසාවේ මාතර උපඵ්ජන්තලන්තාන්සේගෙන්ද දැනගන්ව පුළුවන.

ගරුභර ආණ්ඩුකාර උතුරුමාවන්තන්සේගේ ආඥාවලෙස,
 ජ. නොඵල් වාකර්,
 මහසෙක්කුකාරිස් මහත.

No. 967, s. p. Colonial Secretary's Office, Colombo, December 3, 1897.

ON Monday, January 17, 1898, and the following days, at noon, the Government Agent for the Southern Province will put up to auction for sale or settlement, at his office in Galle, the under-mentioned portions of Crown Land, on the terms authorized by Government.

Eighty-eight allotments of land situated in the Wellaboda, Talpe, Gangaboda, and Bentota-Walallawiti korale divisions of the Galle District of the Southern Province.

Preliminary plan 4,786.—Karandeniya. Claimant—Crown.

Lot.	Name of Land.	Name of Applicant.	Description.	Extent.		Upset Price per Acre.	
				A.	R. P.	Rs.	c.
13571	Imbulgahawatta	Government Agent	Garden	2	0 20	30	0
13572	Paragahawatta	do.	do.	3	2 0	30	0
13573	Kajugahawatta	do.	do.	0	1 3	30	0
13574	Oliapoladelgahawatta	do.	do.	1	2 10	30	0
13575	Gorakagahawatta	do.	do.	0	1 21	30	0
13576	Millagahawatta	do.	do.	1	0 5	30	0
13577	Galpotamanawatta	do.	do.	1	2 18	30	0
13578	Do.	do.	do.	0	0 16	30	0
		Claimant—Subaya Hakuru Pedu.					
J 529	Galpotalamanana	Government Agent	Cinnamon	3	1 35	30	0

Lot.	Name of Land.	Name of Applicant.	Description.	Extent.			Upset Price
				A.	R.	P.	per Acre.
							Rs. c.
Claimant—Crown.							
13579	Galpotalamanana	Government Agent	Cinnamon	1	0	23	30 0
13580	Galpotalamanawatta	do.	Garden	1	0	26	30 0
13581	Do.	do.	do.	0	3	29	30 0
13582	Galpotalamanana	do.	Cinnamon	0	0	20	30 0
13583	Kekunagahawatta	do.	Garden	0	3	0	30 0
13584	Anganaketiawatta	do.	Cinnamon	2	3	32	30 0
13585	Do.	do.	do.	2	0	25	30 0
Preliminary plan 4,797.—Metiwala.							
Claimant—Crown.							
13644	Eluwila-addarakele	Agampodi Siyadoris de Silva	Forest	30	1	0	100 0
13645	Nagodadeniya	do.	Land suitable for paddy.	0	0	27	100 0
Preliminary plan 4,799.—Metiwala.							
Claimant—Crown.							
13646	Parapebedda	Crown	Forest	24	3	7	100 0
13647	Beligahawattadeniya	do.	Deniya	0	0	36	100 0
13648	Galketiagodawatta	Crown	Forest	0	0	18	100 0
13649	Parapebedda	do.	Cinnamon garden	0	1	31	100 0
13650	Do.	do.	Forest	0	0	5	100 0
Preliminary plan 4,787.—Karadeniya.							
Claimant—Crown.							
13586	Kajugahawatta	Government Agent	Native garden	1	1	12	10 0
13587	Galtuduawatta	do.	do.	1	3	13	10 0
13588	Millagahawatta	do.	do.	0	3	35	10 0
13589	Duwewatta	do.	do.	2	0	38	10 0
13590	Kahatagahawatta	do.	do.	0	3	30	10 0
13591	Delgahawatta	do.	do.	0	1	24	10 0
13592	Ambagahawatta	do.	do.	0	2	6	10 0
13593	Delgahawatta	do.	do.	0	2	3	10 0
13594	Godaporagahawatta	do.	do.	0	3	14	10 0
Preliminary plan 4,795.—Karadeniya.							
Claimant—Crown.							
13620	Kajugahawatta	Government Agent	Native garden	1	0	30	10 0
13621	Do.	do.	do.	0	1	39	10 0
13622	Mananakandawatta	do.	do.	0	0	27	10 0
13623	Mananiatambagahawatta	do.	do.	0	2	23	10 0
13625	Dambugahawatta	do.	do.	0	0	24	10 0
13628	Do.	do.	do.	0	0	29	10 0
13629	Atambagahawatta	do.	do.	1	3	30	10 0
13631	Do.	do.	do.	0	1	19	10 0
13632	Do.	do.	do.	0	1	28	10 0
13634	Katakarallagahawatta	do.	do.	0	1	10	10 0
Preliminary plan 4,789.—Karadeniya.							
Claimant—Crown.							
13595	Gala-addarawatta	Government Agent	Native garden	2	0	24	10 0
13596	Millagahawatta	do.	do.	1	3	28	10 0
13597	Gorakagahawatta	do.	do.	0	2	29	10 0
13598	Delgahawatta	do.	do.	1	2	4	10 0
13599	Gala-addarawatta	do.	do.	0	3	11	10 0
13600	Kajugahawatta	do.	do.	1	3	13	10 0
13601	Kiriwellagahawatta	Government Agent	Garden	1	1	34	10 0
Preliminary plan 4,794.—Karadeniya.							
Claimant—Crown.							
13610	Kosattumanana	Government Agent	Garden	1	0	38	10 0
13611	Millagahawatta	do.	do.	0	2	16	10 0
13613	Gorakagahawatta	do.	do.	0	1	24	10 0
13614	Alubowatta	do.	do.	1	1	39	10 0
13615	Ambagahawatta	do.	do.	2	1	5	10 0
13616	Kiripeddakumbura	do.	do.	0	0	12	10 0
13617	Delgahawatta	do.	do.	0	2	0	10 0
13618	Kabillagahawatta	do.	do.	0	3	39	10 0
13619	Kajugahawatta	do.	do.	0	1	12	10 0
Preliminary plan 4,793.—Karadeniya.							
Claimant—Crown.							
13608	Aswolukanda <i>alias</i> St. Leonards	Government Agent	Garden	1	2	3	30 0
13609	Do.	do.	do.	2	3	27	30 0

Lot.	Name of Land.	Name of Applicant.	Description.	Extent.		Upset Price
				A.	R. P.	per Acre. Rs. c.
		Preliminary plan 4,875.—Pinikahana. Claimant—Crown.				
13955	Akulahitiyabedda	P. Ubedris	Jungle	1	3 19	20 0
13956	Do.	do.	Land suitable for paddy	0	0 19	10 0
		Claimant—K. Hendrick.				
O 541	Mahawela	Crown	Paddy field	2	0 9	10 0
P 541	Do.	do.	do.	2	1 11	10 0
Q 541	Mahaweladuwa	do.	Chena	0	1 13	10 0
		Preliminary plan 4,878.—Godagama. Claimant—Crown.				
13959	Kosgahagoipolakele	Crown	Chena	0	1 20	20 0
13960	Kosgahagoipolaudamulle- deniya	do.	Deniya	0	0 21	10 0
13961	Kosgahagoipolamanana	do.	Garden	0	1 6	10 0
		Preliminary plan 4,418—Rekawahena. Claimant—Gurusinha Bastian and Gurusinha Andrias.				
C 484	Handunwanegoipola	Kariawasam Bowitantri Carolis de Silva Vedarala	Field	1	0 22	10 0
		Preliminary plan 4,350.—Hikkaduwa. Claimant—Crown.				
11462	Thoranatibugolagawabedda	K. Thevis Silva	Chena	57	3 0	50 0
		Preliminary plan 4,847.—Kodagoda. Claimant—Crown.				
13810	Maragahahenawatta	Crown	Garden	0	1 16	10 0
		Preliminary plan 4,845.—Angulugaha. Claimant—Crown.				
13808	Nugahena or Yakdehige- gulana	Crown	Forest	1	2 36	30 0
		Preliminary plan 4,790.—Watawana. Claimant—Crown.				
13603	Gangulanedolagawakebella	Don Karolis de Silva	Jungle	0	0 20	20 0
		Preliminary plan 4,632.—Addarawellana. Claimant—Crown.				
12799	Hinigalabedda	K. W. Karolis	Jungle	28	1 6	40 0
		Preliminary plan 4,872.—Ampigama. Claimant—Crown.				
13946	Kahatagahahena	Crown	Forest	11	3 18	100 0
13948	Kahatagahadeniya	do.	Deniya	1	2 0	100 0
		Preliminary plan 4,802.—Ihala Kimbiya. Claimant—Crown.				
13658	Etambagahaduwa or Laolu- gahaduwa	Don Harmanis de Silva, late Police Officer, and Pera- dorakege Tepanis	Forest	6	3 22	40 0
		Preliminary plan 4,774.—Yalagama and Kaikawala. Claimant—Crown.				
13513	Nallayahenakele	Ranasinarachchige Don Samel Appu	Low jungle	29	3 8	50 0
13514	Nallagahahena	do.	Chena	0	2 20	10 0
		Preliminary plan 1,620.—Waduveliwitiya and Mahalapitiya. Claimant—Crown.				
1526	Rukattanagodabedda	Don Cornelis Wijesinha Appuhami	Forest	24	2 15	25 0
1530	Indurewelagoda	Hapugoda Achi	Garden	0	2 37	25 0
1531	Do.	K. R. Kalua and Rodda	Low land	3	2 28	25 0
		Claimant—Don Cornelis Wijesinha.				
Z 61	Nugahamullakandaowita	—	Owita	0	3 24	10 0
		Claimant—Julius de Silva Madanayaka Appuhami.				
A 62	Mahaembanakanda-addara	—	Garden	0	2 2	25 0

Upset price,—Rs. 10 to Rs. 100.

Any persons considering that they have any claims to these lands are hereby noticed to produce evidence of their title before the Government Agent on the day of sale.

Further information respecting these lands may be obtained from the Surveyor-General, and respecting the conditions of sale from the Government Agent, Galle.

By His Excellency the Governor's command,

E. NOEL WALKER,
Colonial Secretary.

No. 967, S. P.

වර්ෂ 1897 ක්වූ දෙසැම්බර් මස 3 වෙනි දින කොළඹ

මහසෙනෙකාරීස්ථානයේ සේවයේ කන්තෝරුවේදීය.

දකුණු දිසාවේ ආණ්ඩුවේ ඒජන්තලත්තානායකයන්ගේ විසින් මෙහි පහත සඳහන්වන ආණ්ඩුව සන්තක ඉඩම් ආණ්ඩුවේ නියෝගවල ප්‍රකාරයට වර්ෂ 1898 ක්වූ ජනවාරි මස 17 වෙනි දින වූ සදුදු සහ ඊට පසු දවස්වලදීත් ගාල්ලේ කවිචේරියේදී වෙන්දේසිකර විකුණනට යෙදෙනවා ඇත.

දකුණු දිසාවේ වැල්ලඔඩ, හල්පේ, ගහබඩ සහ බෙන්තර වලල්ලාච්චිකෝරලේ කොට්ඨාසයේ පිහිටා තිබෙන බිම්කැබලි 88ක්.

සිතියම 4,786. කරන්දෙනිය. අයිතිකම කියන්නා—රජසන්තක.

නො.	ඉඩමේ නම.	ඉල්ලුම්කාරයා.	අන්දම.	අක්කර.	
				මහන. අ. රු. ප.	යක මිල. රු.
13571	ඉඹුල්ලගහවත්ත	ආණ්ඩුවේ ඒජන්තලත්තානායකයන්ගේ	වත්ත	2	0 20 30
13572	පරගහවත්ත	එම	එම	3	2 0 30
13573	කපුගහවත්ත	එම	එම	0	1 3 30
13574	මල්පොල දෙල්ගහවත්ත	එම	එම	1	2 10 30
13575	ගොරකහවත්ත	එම	එම	0	1 21 30
13576	මිල්ලගහවත්ත	එම	එම	1	0 5 30
13577	ගල්පොතමාවත්ත	එම	එම	1	2 18 30
13578	එම	එම	එම	0	0 16 30

අයිතිකම කියන්නා—ප්‍රබයාගකුරු පේද.

J 529	ගල්පොතලමානාන	ආණ්ඩුවේ ඒජන්තලත්තානායකයන්ගේ	කුරුඳු	3	1 35 30
-------	--------------	-----------------------------	--------	---	---------

අයිතිකම කියන්නා—රජසන්තක.

13579	එම	ආණ්ඩුවේ ඒජන්තලත්තානායකයන්ගේ	එම	1	0 23 30
13580	ගල්පොතලමානන වත්ත	එම	වත්ත	1	0 26 30
13581	එම	එම	එම	0	3 29 30
13582	ගල්පොතල මානාන	එම	කුරුඳු	0	0 20 30
13583	කැකුනගහවත්ත	එම	වත්ත	0	3 0 30
13584	අන්පනාකැව්වත්ත	එම	කුරුඳු	2	3 32 30
13585	එම	එම	එම	2	0 25 30

සිතියම 4,797. මැව්ල.

13644	එළුපිලද්දර කැලේ	අගම්පොති සියඤ්චිස් ද සිල්වා	කැලේ	30	1 0 100
13645	නාගොඩදෙනිය	එම	විවැසිරීමට ගොදුරු ඉඩම	0	0 27 100

සිතියම 4,799.

13646	පරපේබැද්ද	ආණ්ඩුව	කැලේ	24	3 7 100
13647	බෙලිගහවත්ත දෙනිය	එම	දෙනිය	0	0 36 100
13648	ගල්කැව්සාගොඩවත්ත	එම	කැලේ	0	0 18 100
13649	පරපේබැද්ද	එම	කුරුඳුවත්ත	0	1 31 100
13650	එම	එම	කැලේ	0	0 5 100

සිතියම 4,787. කරන්දෙනිය.

13586	කපුගහවත්ත	ආණ්ඩුවේ ඒජන්තලත්තානායකයන්ගේ	වැසිගත් සන්තක ඉඩම	1	1 12 10
13587	ගල්කුඹුවේ වත්ත	එම	එම	1	3 13 10
13588	මිල්ලගහ වත්ත	එම	එම	0	3 35 10
13589	දුටුව වත්ත	එම	එම	2	0 38 10
13590	කහවගහ වත්ත	එම	එම	0	3 30 10
13591	දෙල්ගහ වත්ත	එම	එම	0	1 24 10
13592	අඹගහ වත්ත	එම	එම	0	2 6 10
13593	දෙල්ගහ වත්ත	එම	එම	0	2 3 10
13594	ගොඩපරගහ වත්ත	එම	එම	0	3 14 10

සිතියම 4,795.

13620	කපුගහ වත්ත	ආණ්ඩුවේ ඒජන්තලත්තානායකයන්ගේ	එම	1	0 30 10
13621	එම	එම	එම	0	1 39 10
13622	මානානෙකන්දේ වත්ත	එම	එම	0	0 27 10
13623	මානානෙ ඇටඹගහවත්ත	එම	එම	0	2 23 10
13625	දඹුගහ වත්ත	එම	එම	0	0 24 10
13628	එම	එම	එම	0	0 29 10
13629	ඇටඹගහ වත්ත	එම	එම	1	3 30 10
13631	එම	එම	එම	0	1 19 10
13632	එම	එම	එම	0	1 28 10
13634	කැටකැල්ලගහවත්ත	එම	එම	0	1 10 10

නො.	ඉඩමේ නම.	ඉල්ලුම්කාරයා.	අන්දම.	මහන. අ. රු. ප.	අක්කර යක මිල. රු.
		සිතියම 4,789.			
13595	ගලඅද්දර වත්ත	ආණ්ඩුවේ ඒජන්තලත් නාන්සේ	වැසියන් සන්තක ඉඩම	2 0 24	10
13596	මිල්ලගහ වත්ත	එම	එම	1 3 28	10
13597	ගොරකහග වත්ත	එම	එම	0 2 29	10
13598	දෙල්ගහ වත්ත	එම	එම	1 2 4	10
13599	ගලඅද්දර වත්ත	එම	එම	0 3 11	10
13600	කජුගහ වත්ත	එම	එම	1 3 13	10
13601	කිට්ටිවැල්ලගහවත්ත	එම	වත්ත	1 1 34	10
		සිතියම 4,794.			
13610	කොස්අතුමානාන	ආණ්ඩුවේ ඒජන්තලත් නාන්සේ	එම	1 0 38	10
13611	මිල්ලගහවත්ත	එම	එම	0 2 16	10
13613	ගොරකහගවත්ත	එම	එම	0 1 24	10
13614	අඵබෝවත්ත	එම	එම	1 1 39	10
13615	අඹගහවත්ත	එම	එම	2 1 5	10
13616	කිරිපේද්ද කුඹුර	එම	එම	0 0 12	10
15617	දෙල්ගහවත්ත	එම	එම	0 2 0	10
13618	කැබේල්ලගහවත්ත	එම	එම	0 3 39	10
13619	කජුගහවත්ත	එම	එම	0 1 12	10
		සිතියම 4,793.			
13608	අස්මඵකන්ද නොහොත් සේනවි ලියනාර්කිස්	ආණ්ඩුවේ ඒජන්තලත් නාන්සේ	වත්ත	1 2 3	30
13609	එම	එම	එම	2 3 27	30
		සිතියම 4,875. සිනිකහන.			
13955	අකුලහිච්චිබැද්ද	පී. උබේදිරිස්	බැද්ද	1 3 19	20
13956	එම	එම	පී වැසිරීමට හොඳ ඉඩම	0 0 19	10
		අයිතිකම කියන්නා—සේ. හෙග්ලික්.			
O 541	මහවෙල	ආණ්ඩුව	කුඹුර	2 0 9	10
P 541	එම	එම	එම	2 1 11	10
Q 541	වවවෙලදව	එම	සේන	0 1 13	10
		සිතියම 4,878. ගොඩගම. අයිතිකම කියන්නා—රාජසන්තක.			
13959	කොත්ගහගොඩපලේ කැලේ	ආණ්ඩුව	එම	0 1 20	20
13960	කොස්ගහගොඩපලේ උඩුමුල්ලේ දෙනිය	එම	දෙනිය	0 0 21	10
13961	කොස්ගහගොඩපලේ මානාන	එම	වත්ත	0 1 6	10
		සිතියම 4,418. රුකබහේන. අයිතිකම කියන්නා—ගුරුසිංහ බස්නියන් සහ එම අන්දිරිස්.			
C 484	ගඳුන්මානේ ගොඩපල	කාර්යවසන් බෝවිතැන්ති කරෝලිස් ද සිල්වා වෙද රුල	කුඹුර	1 0 22	10
		සිතියම 4,350. හික්කඩුව. අයිතිකම කියන්නා—රාජසන්තක.			
11462	තොරනතිබු ගලගාමා බැද්ද	සේ. හෙග්ලික් ද සිල්වා	සේන	57 3 0	50
		සිතියම 4,847. කෝදුගොඩ.			
13810	මාරගහසේනෙ වත්ත	ආණ්ඩුව	වත්ත	0 1 16	10
		සිතියම 4,845. අභුඵහග.			
13808	නුගසේන නොගොත් යක්දෙහි සේ ගලන	ආණ්ඩුව	කැලේ	1 2 36	30
		සිතියම 4,790. වවඵන.			
13603	ගස්ගලහේ දෙලගාමා කැබේ ලල	දෙත් සරෝලිස් ද සිල්වා	බැද්ද	0 0 20	20
		සිතියම 4,632. අද්දරවැල්ලාන.			
12799	හික්කලබැද්ද	සේ. ඩබ්ලිව්. කරෝලිස්	එම	28 1 6	40
		සිතියම 4,872. අම්පේගම.			
13946	කහඵහගසේන	ආණ්ඩුව	එම	11 3 18	100
13948	කහඵහගදෙනිය	එම	එම	1 2 0	100
		සිතියම 4,802. ඉහලහිඹිය.			
13658	ඇවඹිගහදුව නොගොත් ලැබේගහ දුව	දෙත් හර්මානිස් ද සිල්වා සහ පෙරදෙරහේගේ කෙපානිස්	එම	6 3 22	40
		සිතියම 4,774. සාලනම සහ කයිනාවල.			
13513	නල්ලගාසේගේ කැලේ	රජ සිත්ආරම්භිගේ දෙත්			
13514	නල්ලගහසේන	සාමේල්අප්පු	ලවල බැද්ද සේන	29 3 8	50
		එම		0 2 20	10

කො.	ඉඩමේ නම.	ඉල්ලුම්කාරයා.	අන්දම.	මහත. අ. රු. ප.	අක්කර ගත මිල. රු.
1526	රුක්අත්තගොඩබැද්ද	සිතියම 1,620. වාඩුවැලිවිස සහ මහලපිවිය. දෙව් කොර්නේලිස් විජේසිංහ අප්පුහාමි	කැලේ	24 2 15	25
1530	එම	එම	එම	0 2 37	25
1531	එම	කේ. ආර්. කඵවා සහ රොබ්බා නැතිබිම	එම	3 2 28	25
Z 61	නුගගහමුල්ලේ කන්දේ බිව්ට	අයිතිකම කියන්නා—දෙව් කොර්නේලිස් විජේසිංහ. —	බිව්ට	0 3 24	10
A 62	මහගම්බානෙ කන්දඅද්ද	අයිතිකම කියන්නා—ජුලියස් ද සිල්වා මදනායක අප්පුහාමි. —	වන්න	0 2 2	25
<p>කන්සේරු මිල ගනන රුපියල් 10යේ සිට 100.</p> <p>මේ ඉඩම් ගැන යම් අයිතිකමක් කියා සිටින්නාවූ කෙනෙක් ඇත්නම් ඔවුන්ගේ අයිතිවාසිකම ගැන කිවෙන්නාවූ ලියවිල්ල ආදියත් රුගෙන ඉඩම් විකුනන දවසට ආණ්ඩුවේ ඒජන්තරාජ්‍යයන්ගේ ඉදිරිපිටට ඇවිත් පෙනීසිටියට බිනැය.</p> <p>මේ ඉඩම් ගැන වැඩිදුර කාරණා සර්වේශ්ථර්කරල්ලන්නාන්ගේගෙන්ද, විකිනීමේ කොන්දේසිය ගැන දකුණුදිසාවේ ඒජන්තරාජ්‍යයන්ගේගෙන්ද දැනගන්නට පුළුවන.</p> <p style="text-align: right;">ගරුකර ආණ්ඩුකාර උතුමානන්වගන්ගේගේ ආඥාව ලෙස, ජ. නොඑල් වාකර්, මහසෙනෙකාරිස් වම්ම.</p>					

LAND SALES IN THE EASTERN PROVINCE.

No. 616, E. P.

Colonial Secretary's Office,
Colombo, November 25, 1897.

ON Tuesday, February 15, 1898, and the following days, the Government Agent for the Eastern Province will put up to auction, at his office in Batticaloa, the under-mentioned portions of Crown Land, on the terms authorized by Government.

Preliminary plan 2,195.—Manmunai.

Lot.	Village.	Name of Applicant.	Description.	Extent. A. R. P.
7325	Kalladi	General sale	Low jungle and sandy	6 3 11
Preliminary plan 2,322.				
75953	Kattankudi	P. H. Akamatulevvai and one	Sinnatona	0 3 20
F 56	Do.	M. Miralevvai	House and garden	0 3 18
75954	Do.	I. Chekulevvai	Chinnatona	1 3 26
Preliminary plan 2,146.				
7084	Arappattai	C. D. Veluppillai and one	Vannanturaikulam	0 2 30
Preliminary plan 2,333.				
75975	Chettukkuda	S. Setukavaler	Fit for paddy	10 0 20
75977	Do.	K. Chinnatampi	Fit for cocoanuts	4 3 20
Preliminary plan 2,344.				
76014	Aiyittiyamalai	V. Ilaiyatampi	Fit for paddy	20 1 0
76017	Do.	A. Utumalevvai	do.	3 1 23
76018	Do.	do.	do.	8 2 19
76021	Do.	A. Mukammatumuttu	do.	155 3 0
76023	Do.	K. Ilaiyatampi	do.	35 2 10
76024	Do.	do.	Open grass land	11 0 28
76025	Do.	do.	Paddy field	13 1 0
76026	Do.	do.	Open grass land	22 2 0
76027	Do.	do.	Paddy field	5 0 16
Preliminary plan 2,346.				
76032	Aiyittiyamalai	S. Lazer	Paddy field	6 3 22
76033	Makilavaddavan	A. Sinnattampi	do.	6 1 6
76034	Do.	do.	Kilakkodichenai	8 2 14
Preliminary plan 2,345.				
76028	Mullamunai	K. Muttupillai	Fit for paddy	1 3 33
76029	Do.	do.	Paddy field	3 0 5
76030	Do.	do.	Chena	1 1 13
76031	Do.	do.	Garden and house	0 2 2
Preliminary plan 2,328.				
75963	Kalpottarai	R. M. Fernando	Garden with limes, &c.	1 0 27

Lot.	Village.	Name of Applicant.	Description.	Extent.		
				A.	R.	P.
		Preliminary plan 2,340.				
76001	Irakkattuveli	S. Vallipuram	Irakkattumunaikadu	3	1	29
76002	Ichchantivu	K. J. Katiramalai, Vanniya, and S. Seenittamby, Udaiyar	Nadunuttuchenaikadu	2	0	34
76003	Do.	V. Arumukam	do.	0	3	4
		Preliminary plan 2,320.				
75947	Veppantidal	K. Vairanai and P. Tillaiyampalam	Paddy field	8	3	20
75948	Do.	do.	do.	7	2	38
75949	Do.	M. Pattappodi	Fit for paddy	5	2	0
75950	Do.	M. Pattappodi	Encroachment, field	1	2	27
75951	Do.	V. V. Manikkappodi	Fit for paddy	12	2	30
		Preliminary plan 2,319.				
75943	Kalaiyadimadu	V. V. Tantippillai	Paddy field	3	3	13
75944	Do.	do.	Old chenai	2	3	3
75945	Do.	Atamvava	Fit for paddy	3	3	37
75946	Do.	do.	do.	30	2	8
		Preliminary plan 2,304.				
75822	Vilavaddavan	M. Lorenz	Garden	0	2	7
75823	Do.	do.	Jungle	0	3	29
		Preliminary plan 2,235.				
7488	Samantiaru	K. Chempappodi	Jungle fit for paddy	4	0	8
7489	Do.	do.	Garden	0	0	15
7490	Do.	do.	Paddy field	4	2	27
		Preliminary plan 2,212.				
7425	Puliyadimadu	C. Kannappanikkappodi	Kalimadukkadu	48	3	21
7426	Do.	I. Manikkappodi	Paddy field	1	0	10
		Preliminary plan 1,944.				
6355	Minachchiyadimadu	I. Umarukatta	Jungle	0	3	24
		Preliminary plan 2,219.				
7439	Puliyadimadu	S. Kattan	Paddy land	2	3	1
7440	Do.	K. Chinnattampi	do.	6	3	20
7441	Manilankaiyadichenai	I. Manikkappodi	Jungle	18	1	0
		Preliminary plan 2,194.				
7319	Minachchiyadimadu	—	Grass, high land	3	3	36
7320	Do.	—	Paddy field	6	1	5
7321	Do.	—	Garden	1	2	34
7322	Do.	—	do.	0	3	13
7323	Do.	—	Paddy field	2	3	30
7324	Do.	—	do.	0	1	6
		Preliminary plan 2,248.				
7541	Palaiyadimadu	V. Chinnattampi	Paddy field	6	2	22
7542	Do.	do.	Jungle	3	1	26
7543	Do.	I. Aptulrakiman	do.	3	0	36
7544	Do.	K. Alaiyappodi	Jungle and cleared land	4	2	12
		Preliminary plan 2,223.				
7447	Kalpokkeni	A. Akamatulevvai	Paddy field	1	2	7
7448	Do.	do.	Jungle	3	1	12
		Preliminary plan 2,342.				
76006	Sorunamunai	K. Vairamuttu and K. Vallipuram	Tobacco garden	0	3	30
76007	Do.	do.	Cleared and chenaed	1	0	27
		Preliminary plan 2,327.				
75962	Kurinchamunai	K. Katiravelu	ellamaichenaikadu	2	0	36
		Preliminary plan 2,002.				
6532	Narippultoddam	K. Chinittampi and one	Jungle	7	2	6
		Preliminary plan 2,221.				
7443	Inuruvillu	A. Utumankandu	Indian corn garden	5	3	23
		Preliminary plan 1,932.				
6314	Kottiyapulai	M. Virakkuddi	House and garden	0	1	22
		Preliminary plan 469.				
4463	Vavunativu	V. Arumukattappodi	Fit for sundries	0	3	0
4464	Do.	do.	do.	0	3	7
		Preliminary plan 2,343.—Eruvil.				
76008	Kurumanveli	K. Sapapatippillai	Scrub jungle	3	3	8
76009	Do.	Virasingam	do.	2	2	9
76011	Do.	S. Vellaiyan	Open land	0	3	0
76012	Do.	K. D. Sinnattampi	Scrub jungle	5	0	22
76013	Do.	M. S. Parasiramappillai	do.	1	1	38
		Preliminary plan 2,312.—Eravur.				
75893	Vantarumulai	M. A. Mukaiyatin Aptulla	Scrub jungle	26	3	30
75895	Do.	T. K. Sinnattampi	do.	5	2	22

Lot.	Village.	Name of Applicant.	Description.	Extent. A. R. P.
		Preliminary plan 2,354.—Koralai.		
76055	Murakkoddanchenai	V. V. Velantan, &c.	Encroachment	0 1 35
76056	Do.	P. W. Chinnakkudi	Forest and jungle	5 3 2
76057	Do.	Aliyarlevvai Mukammatutampi	Fit for cocoanuts	4 3 5
76058	Do.	P. M. Aliyarlevvai	Jungle	2 3 20
76059	Do.	do.	Encroachment	1 0 10
		Preliminary plan 500.—Manmunai.		
4876	Tevilamunai	U. Nakandappodi, &c.	Paddy land	14 3 11
4877	Do.	A. Chempappodi	do.	4 2 39
		Preliminary plan 891.		
10879	Vavunativu	General sale	Jungle	11 0 33
10880	Do.	do.	do.	13 2 28
10881	Do.	do.	do.	13 0 19

Upset price,—Rs. 10 to Rs. 15 per acre.

Further information regarding these lands and conditions of sale may be obtained from the Government Agent, Eastern Province, Batticaloa.

By His Excellency the Governor's command,

E. NOEL WALKER,
Colonial Secretary.

No. 616, E. P.

கொலோனியல் சர்க்கிடுத்தார ஆபீசில்,
கொழும்பு, 1897 ம் (நடு) கார்த்திகைமீ 25 ந் உ.

1898 ம ஆண்டு மார்ச்சுமாதம் 15 ந் திகதியாகிய செவ்வாய்க்கிழமையிலு, மதனையடுத்த நாட்களிலும் கீழ் மாகாணத்து கவர்ணமேந்து ஏசனறவர்கள் தனது ஆபீசில் இசனடியிற் சொல்லப்பட்டிருக்கிற முடிக்கூரிய காணித்துண்டுகளை, அரசாட்சியாரால் உத்தரவுபண்ணப்பட்டிருக்கூம் பொருத்தப்பிரகாரம், ஏலத்தற்குறி வீற்பாரா.

பட்டம் 2,195, மண்முனைப்பற்று.

இல.	குறிச்சி.	கேள்விக்காரனின் பெயர்.	விவரம்.	விசாலம். அ. மு. ப.
7325	கலலடி	பொ துவிந்பனவு	காடும மணலும்	6 3 11
		பட்டம் 2,322.		
75953	காததானசூடி	பொ. த. அகமது வெவவை	சினனத்தோண	0 3 20
F 56	ஓடி	மு. மீரா வெவவை	வீடுகளவு	0 3 18
75954	ஓடி	அ. சேகுலெவவை	சினனத்தோண	1 3 26
		பட்டம் 2,146.		
7084	ஆரப்பத்தை	சி. டி. வேலுப்பிள்ளையும	வண்ணாணதுறைகூளம்	0 2 30
		மறுபேரும		
		பட்டம் 2,333.		
75975	சேத்துககுடா	சா. சேதுகாவலா	வேளாணமைக்கேற்ற பூமி	10 0 20
75977	ஓடி	ச. சினனத்தம்பி	தென்னம்பிளைக்கேற்ற பூமி	4 3 20
		பட்டம் 2,344.		
76014	ஆயித்தியமலை	வெ. இளையத்தம்பி	வேளாணமைக்கேற்ற பூமி	20 1 0
76017	ஓடி	அ. உதுமாலெவவை	ஓடி	3 1 23
76018	ஓடி	ஓடி	ஓடி	8 2 19
76021	ஓடி	அ. முகமதுமுத்து	ஓடி	155 3 0
76023	ஓடி	க. இளையத்தம்பி	ஓடி	35 2 10
76024	ஓடி	ஓடி	வெட்டையும புல்லுப்பூமியும	11 0 28
76025	ஓடி	ஓடி	வேளாணமைவடல	13 1 0
76026	ஓடி	ஓடி	வெட்டையும புல்லுப்பூமியும	22 2 0
76027	ஓடி	ஓடி	வேளாணமைவடல	5 0 16
		பட்டம் 2,346.		
76032	ஓடி	சி. லாசர்	ஓடி	6 3 22
76033	மகிளவட்டவான	அ. சினனத்தம்பி	ஓடி	6 1 6
76034	ஓடி	ஓடி	கிளாகல்காடிச்சேனை	8 2 14
		பட்டம் 2,345.		
76028	முள்ளாமுனை	க. முத்தப்பிள்ளை	வேளாணமைக்கேற்றபூமி	1 3 33
76029	ஓடி	ஓடி	வேளாணமைவடல	3 0 5
56030	ஓடி	ஓடி	சேனை	1 1 13
76031	ஓடி	ஓடி	வீடும உள்ளவும	0 2 2
		பட்டம் 2,328.		
75963	கற்பத்தானை	ஆ. எம். பறாந்து	ஏலுமிச்சமதோட்டம்	1 0 27
		பட்டம் 2,340.		
76001	இறக்கத்துவெளி	சி. வலவிபுரம்	இறக்கத்துமுனைக்காடு	3 1 29
76002	ஈசசந்தியு	க. ஜெ. ககிராமலை வனனி	நடுவூத்துச்சேனைக்காடு	2 0 34
		மையும மறுபேரும		
76003	ஓடி	வி. ஆறுமுகம்	ஓடி	0 3 4

இல.	குறிச்சி.	கேள்விக்காரனின் பெயர்.	விவரம்.	விசாலம். அ. நா. ப.
		பட்டம 2,320.		
75947	வேப்பனா திடல	க. வயிரவியும் பா. துலைய	வேளாண்மைவயல	8 3 20
75948	செடி	யமபலமும	வேளாண்மைவயல	7 2 38
75949	செடி	ம. பத்தப்போடி	வேளாண்மைசெய்கைகேற்ற பூமி	5 2 0
75950	செடி	செடி	கூட்டிப்பிடிக்கப்பட்ட வயல	1 2 27
75951	செடி	வ. வி. மாணிக்கப்போடி	வேளாண்மை செய்கைகேற்ற பூமி	12 2 30
		பட்டம 2,319.		
75943	காலையடிமடு	வ. வி. தாந்திப்பிள்ளை	வேளாண்மைவயல	3 3 13
75944	செடி	செடி	பரையசேனை	2 3 3
75945	செடி	ஆதமவாவா	வேளாண்மை செய்கைகேற்ற பூமி	3 3 37
75946	செடி	செடி	செடி	30 2 8
		பட்டம 2,304.		
75822	வீளாவட்டவாண	ம. லோறணசு	தோட்டம்	0 2 7
75823	செடி	செடி	காடு	0 3 29
		பட்டம 2,235.		
7488	சாமந்திஆறு	க. செமமாப்போடி	வேளாண்மைகேற்றகாடு	4 0 8
7489	செடி	செடி	தோட்டம்	0 0 15
7490	செடி	செடி	வேளாண்மைவயல	4 2 27
		பட்டம 2,212.		
7425	புவியடிமடு	சி. கண்ணப்பணிக்கப்ப போடி	களிமடுககாடு	48 3 21
7426	செடி	அ. மாணிக்கப்போடி	வேளாண்மைவயல	1 0 10
		பட்டம 1,944.		
6355	மீனாச்சியடிமடு	அ. உமறுகத்தா	காடு	0 3 24
		பட்டம 2,219.		
7439	புளியடிமடு	சி. சூததான	வேளாண்மைப்பூமி	2 3 1
7440	செடி	க. சினனத்தம்பி	செடி	6 3 20
7441	மாவிலங்கையடிச் சேனை	அ. மாணிக்கப்போடி	காடு	18 1 0
		பட்டம 2,194.		
7319	மீனாச்சியடிமடு	—	திடலபூமியும் புலம்பூமியும்	3 3 36
7320	செடி	—	வேளாண்மைவயல	6 1 5
7321	செடி	—	தோட்டம்	1 2 34
7322	செடி	—	செடி	0 3 13
7323	செடி	—	வேளாண்மைவயல	2 3 20
7324	செடி	—	செடி	0 1 6
		பட்டம 2,248.		
7541	பாலையடிமடு	வீ. சினனத்தம்பி	வேளாண்மை வயல	6 2 22
7542	செடி	செடி	காடு	3 1 26
7543	செடி	அ. அப்துல றகிமாள்	செடி	3 0 36
7544	செடி	க. அலையப்போடி	காடும் தூப்பாவுண்ணிய பூமி யும்	4 2 12
		பட்டம 2,223.		
7447	கறபககேனி	அ. அகமது லெவ்வை	வேளாண்மைவயல	1 2 7
7448	செடி	செடி	காடு	3 1 12
		பட்டம 2,342.		
76006	சொறுவாழினை	க. வயிரமுத துவும் மறு வும க. வலலிபுரமும	புகையிலைத்தோட்டம்	0 3 30
76007	செடி	செடி	தூப்பாவுண்ணப்பட்டது	1 0 27
		பட்டம 2,327.		
75962	சூறினசாழினை	க. கதிரவேலு	வேளாண்மைச்சேனைககாடு	2 0 36
		பட்டம 2,002.		
6532	நரிப்பலத்தோட்டம்	க. சினனத்தம்பியு மறு பேரும	காடு	7 2 6
		பட்டம 2,221.		
7443	இன்றுவிலலு	அ. உதுமானகண்டு	சோளனசெய்கைத்தோட்டம்	5 3 23
		பட்டம 1,932.		
6314	கொத்தியாபுலை	ம. வீரககுட்டி	வீடும தோட்டமும	0 1 22
		பட்டம 469.		
4463	வவுனாதிவு	வ. ஆறுமுகத்தாப்போடி	காடு	0 3 0
4464	செடி	செடி	காடு	0 3 7

இல.	குறிச்சி.	கேள்விக்காரரின் பெயர்.	விவரம்.	விசாலம். அ. அ. ப.
			படம 2,313, எருஆர்.	
76008	குறுமணாவெளி	வ. சபாபதிப்பள்ளி	பத்தைக்காடு	3 3 8
76009	செடி	விளையாட்டம்	செடி	2 2 9
76011	செடி	சி. வெள்ளையன்	வெட்டைப்பூழி	0 3 0
76012	செடி	க. டி. சின்னத்தம்பி	பத்தைக்காடு	5 0 22
76013	செடி	மு. சி. பறக்காரமடப்பள்ளி	செடி	1 1 38
			படம 2,312, எருஆர்.	
75893	வந்தாறுமுலை	முனையதின அப்துல்லா	பறட்டைக்காடு	26 3 30
75895	செடி	சூ. சின்னத்தம்பி	செடி	5 2 22
			படம 2,354, கோறனைப்பற்று.	
76055	முறக்கொட்டான் சேனை	வ. வி. வேலாயுதனா	கூட்டியடைத்தது	0 1 35
76056	செடி	பேரும	காடு	5 3 2
76057	செடி	சின்னத்தம்பி	தென்னமயில்லைக்கேற்றது	4 3 5
76058	செடி	அ. முகமது சா. தம்பி	காடு	2 3 20
76059	செடி	அவியாராவலவவை	கூட்டியடைத்தது	1 0 10
			படம 500, மண்முனை.	
4876	தேவிலாமுனை	உ. நாகண்டாப்போடியு	நெலவயல	14 3 11
4877	செடி	முறுபேரும	செடி	4 2 39
			படம 891.	
10879	வவுண்தீவு	பொதுவிற்பனவு	காடு	11 0 33
10880	செடி	செடி	செடி	13 2 28
10881	செடி	செடி	செடி	13 0 19

விலைமதிப்பு அக்கரொன்றுக்கு 10 ரூபாய் தொடக்கம் 15 ரூபாய் வரைக்கும்.
 இக்காணியனைப்பற்றிய மேலதிகமான விளம்பரங்களையும் விற்பனையின் கொந்தீக்களையும்பற்றி மட்டக
 களப்பு அரசாட்சி யேசனறுத துரையவர்களிடம் வலுவில் அறிந்துகொள்ளலாம்.
 தேசாதிபதி மகோத்தமா அவர்களினது கட்டளையின்படி,
 ஈ. நோவெல உவர்க்கார,
 இராசாங்கலிகிதா.

No. 617, E. P. Colonial Secretary's Office,
 Colombo, November 30, 1897.

ON Thursday, February 24, 1898, at noon, the Assistant Government Agent for the Trincomalee District will put to auction, at his office in Mutur Resthouse, the under-mentioned portions of Crown Land, on the terms authorized by Government.

Thirty allotments of land situated in the Koddiyar division of the Trincomalee District of the Eastern Province.

Lot.	Village.	Name of Applicant.	Description.	Extent.		Upset Price
				A.	R. P.	per Acre. Rs. c.
Preliminary plan 2,337.						
75981	Pallekkudiruppu	T. Kantappan	Old tobacco garden	1	1 0	12 50
75982	Do.	K. Vairamuttu	do.	1	2 3	12 50
75983	Do.	do.	Paddy	0	0 8	12 50
Preliminary plan 2,338.						
75984	Topur	O. L. M. Mukeitin	Jungle and open, fit for paddy	17	0 28	12 50
75985	Do.	do.	Jungle, fit for paddy	0	2 7	12 50
75986	Do.	do.	do.	0	0 18	12 50
Preliminary plan 2,339.						
75987	Topur	K. M. S. Marakkayar	Paddy field	1	1 20	12 50
75988	Do.	P. Tampikkandu	Open, fit for paddy	0	1 24	12 50
75989	Do.	K. M. S. Marakkayar	do.	0	3 18	12 50
75990	Do.	—	Paddy field	0	3 6	12 50
75991	Do.	—	do.	0	1 0	12 50
75992	Do.	—	do.	0	0 9	12 50
75993	Do.	—	do.	0	0 15	12 50
75994	Do.	—	do.	0	0 19	12 50
75995	Do.	—	Cane jungle	0	0 5	12 50
75996	Do.	M. Aptulkaterleyvai and one	Paddy field	0	0 10	12 50
75997	Do.	do.	Open, fit for paddy	0	2 27	12 50
75998	Do.	do.	Paddy field	0	0 15	12 50
75999	Do.	do.	do.	0	0 9	12 50
76000	Do.	V. Vapu Marakkair	do.	1	1 36	12 50
Preliminary plan 2,081.						
6876	Sampur	K. Chiunattampi	Forest	6	1 7	20 0

Lot.	Village.	Name of Applicant.	Description.	Upset Price	
				Extent. A. R. P.	per Acre. Rs. c.
Preliminary plan 2,038.					
6903	Pachchanur.	K. Kantar	New paddy field	0 2 12	20 0
6905	Do.	do.	do.	1 2 8	20 0
Preliminary plan 2,185.					
7299	Mutur	A. Marian	Indian corn, &c.	2 0 19	12 50
7300	Do.	—	do.	5 2 33	12 50
Preliminary plan 419.					
3865	Topur	—	Jungle fit for paddy	12 3 32	10 0
Preliminary plan 2,045.					
6733½	Muddechena	K. Chinnattampi	—	0 3 33	12 50
6734½	Do.	K. Monthapillai	—	1 2 36	12 50
6735½	Do.	do.	—	1 0 29	12 50
6736½	Do.	V. Chellaiya	—	2 3 1	12 50
Preliminary plan 1,772.					
5646	Ilakkantai	—	High jungle	10 1 29	15 0
5647	Do.	K. Sinnattampi	do.	9 2 10	15 0
5648	Do.	Murukkappur	do.	6 2 26	15 0
5649	Do.	—	do.	2 3 18	15 0
5650	Do.	M. Pattinian and one	do.	12 1 36	15 0
5651	Do.	—	Jungle	7 3 22	15 0
5654	Do.	V. Pattinian	do.	7 0 32	15 0
5655	Do.	M. Katiramattampi	do.	6 0 0	15 0
5656	Do.	—	do.	5 0 32	15 0
5657	Do.	M. Katiramattampi	High jungle	2 3 8	15 0
5658	Do.	A. Terukkumaru	do.	11 3 33	15 0
5659	Do.	M. Katiamuttu and one	do.	11 0 16	15 0
5660	Do.	S. Kaliappan and one	do.	6 3 32	15 0
5661	Do.	do.	do.	8 3 9	15 0
5662	Do.	K. Murukkappur	do.	19 1 33	15 0
5663	Do.	V. V. Kanakkapillai	do.	8 0 34	15 0
5665	Do.	R. Chellappa	do.	7 3 37	15 0
5668	Do.	M. Velandar	do.	5 0 25	15 0
5669	Do.	—	do.	8 3 24	15 0
5670	Do.	—	do.	9 2 11	15 0
5671	Do.	K. Pattinian	do.	8 3 0	15 0
5672	Do.	P. Kuppaimuttu	do.	7 2 14	15 0

Further information respecting these lands may be obtained from the Surveyor-General, and respecting the conditions of sale from the Assistant Government Agent, Trincomalee.

By His Excellency the Governor's command,

E. NOEL WALKER,
Colonial Secretary.

No 617, E. P.

கொலோனியல் சர்க்கிடுத்தரா ஆபிசில,
சொமூடபில, 1897 ம் (வரு) கார்த்திகைமண 30 ந் வ.

1898 ம் ஆண்டு மாகிமாதம் 24 ந் திகதி வியாழக்கிளையை பிற்பகல் முதலார் வாடிவீட்டில் சிறு மாகாண துது திரிகோண்டலை உதவ் கவற்றணடேந்து ஏசுன்றவாகளால் இதனடியிற சொலலப்படடிருக்கிற முடிக்கிரிய காணித்துணைடுகிற, அரசாட்சயாரால் உத்தரவுபண்ணப்படடிருக்கும் பொருத்தப்பிரகாரம் வலதகிற கூறி வற்கபயந்த.

30 காணித்துண்டுகள், சிறு மாகாணத்த திரிகோணமல் டில் சிறிக்கினை கொட்டியார பகுதியிலிருக்கின்றது.

இல.	சூறிச்சி.	பிளான இலக்கம் 2,337.	உந்த்தாளி—அரசாட்சியார.	விவரம்.	வீசரலம், அக்கருக்கு	ஆ. ஸா. ப. ஸ். ச.
75981	பள்ளிகுடியிருப்பு	கேள்விக்ராரலின பெயர்,	வீ. கந்தப்பன்	புளம்புகையிலைத்தோட்டம்	1 1 0	12 50
75982	செடி	செ. வயிரமுத்து	செ. வயிரமுத்து	புளம்புகையிலைத்தோட்டம்	1 2 3	12 50
75983	செடி	செடி	செடி	வயல	0 0 8	12 50
பிளான இலக்கம் 2,338.						
75984	தோப்பூர்	ஓ. எல. எம். முகையதின்	நெல்லுகேற்றதிறப்	பானகாடு	17 0 28	12 50
75985	செடி	செடி	செடி	செடி	0 2 7	12 50
75986	செடி	செடி	செடி	செடி	0 0 18	12 50
பிளான இலக்கம் 2,339.						
75987	செடி	கெ. எம். எஸ். மரக்காயா	வயல	வயல	1 1 20	12 50
75988	செடி	பீ. தம்பிக்கண்டு	நெல்லுகேற்றதிறப்	பானதளை	0 1 24	12 50
75989	செடி	கெ. எம். எஸ். மரக்காயா	செடி	செடி	0 3 18	12 50
75990	செடி	—	வயல	வயல	0 3 6	12 50
75991	செடி	—	வயல	வயல	0 1 0	12 50

இல.	குறிச்சி.	கேள்விக்காரனின் பெயர்.	விவரம்.	விசாலம். அ. நூ. ப.	திட்டவிலை அக்கருக்கு ரூ. ச.
75992	தோப்பூர்	—	வயல்	0 0 9	12 50
75993	செடி	—	வயல்	0 0 15	12 50
75994	செடி	—	வயல்	0 0 19	12 50
75995	செடி	—	சேனைக்காடு	0 0 5	12 50
75996	செடி	எம். அப்துலகா தாலெவ்வ	வயல்	0 0 10	12 50
95997	செடி	செடி	வயலுக்கேற்றதிறப்பா னதரை	0 2 27	12 50
75998	செடி	செடி	வயல்	0 0 15	12 50
75999	செடி	செடி	வயல்	0 0 9	12 50
76000	செடி	வீ. வாப்புமரக்கராயர்	வயல்	1 1 36	12 50
6876	சமபூர்	பிளான இலக்கம் 2,081, ஆர். சினனதம்பி	காடு	6 1 7	20 0
6903	பச்சனூர்	பிளான இலக்கம் 2,088, கே. கந்தர்	வயல்	0 2 12	20 0
6905	செடி	செடி	வயல்	1 2 8	20 2
7299	முதுர்	பிளான இலக்கம் 2,185, எ. மரியான	சோளன்	2 0 19	12 50
7300	செடி	—	செடி	5 2 34	12 50
3865	தோப்பூர்	பிளான இலக்கம் 419, —	தெலலுக்கேற்றகாடு	12 3 32	10 0
6733½	முட்டிச்சேனை	பிளான இலக்கம் 2,045, சே. சின்னதம்பி	—	0 3 33	12 50
6734½	செடி	ஆர். மொந்தப்பிள்ளை	—	1 2 36	12 50
6735½	செடி	செடி	—	1 0 29	12 50
6736½	செடி	வீ. செல்லையர்	—	2 3 1	12 50
5646	இளக்கந்தை	பிளான இலக்கம் 1,772, —	சோலைக்காடு	10 1 29	15 0
5647	செடி	ஆர். சினனதம்பி	செடி	9 2 10	15 0
5648	செடி	முருகுப்பன	செடி	6 2 26	15 0
5649	செடி	—	செடி	2 3 18	15 0
5650	செடி	எம். பத்தினியன	செடி	12 1 36	15 0
5651	செடி	—	காடு	7 3 22	15 0
5654	செடி	வீ. பத்தினியன	காடு	7 0 32	15 0
5655	செடி	எம். கதிராமததம்பி	காடு	6 0 0	15 0
5656	செடி	—	காடு	5 0 32	15 0
5657	செடி	எம். கதிராமததம்பி	சோலைக்காடு	2 3 8	15 0
5658	செடி	எ. திருசுப்பாரு	செடி	11 3 33	15 0
5659	செடி	எம். காதசமுத்து	செடி	11 0 16	15 0
5660	செடி	எஸ். காளியன்	செடி	6 3 32	15 0
5661	செடி	—	செடி	8 3 9	15 0
6662	செடி	சே. முருகுப்பர்	செடி	19 1 33	15 0
5663	செடி	வீ. வீ. கணக்கப்பிள்ளை	செடி	8 0 34	15 0
5665	செடி	ஆர். செல்லையர்	செடி	7 3 37	15 0
5668	செடி	எம். வேலாயுதர்	செடி	5 0 25	15 0
5669	செடி	—	செடி	8 3 24	15 0
5670	செடி	—	செடி	9 2 11	15 0
5671	செடி	சே. பத்தினியன்	செடி	8 3 0	15 0
5672	செடி	பீ. குப்படைமுத்து	செடி	7 2 14	15 0

இக்காணிக்களைப்பற்றி மேலதிக விவரம் அளவைத் தலைவரிடத்திலும் மற்றபின்ன கொந்தீசுகளைப் பற்றி தீரிகோணமலை அரசாட்சியாரின் உதவீ ஏசன் றரிடத்திலும் மறிந்துகொள்ளலாம்.

தேசாதிபதி மகோதமர் அவர்களின் கட்டளையின்படி,

ஈ. நோவெல உவாக்கர்,
இராசாங்க விகிதர்.

LAND SALES IN THE PROVINCE OF SABARAGAMUWA.

No. 275, P. OF S.

Colonial Secretary's Office,
Colombo, November 25, 1897.

ON Tuesday, January 11, 1898, at noon, the Government Agent for the Province of Sabaragamuwa will put up for sale or settlement, at his office in Ratnapura, the under-mentioned portions of Crown Land, on the terms authorized by Government.

Nine allotments of land situated in the Tamblegam pattu of the Atakalan korale of the Ratnapura District.

Preliminary plan 701.

Lot.	Name of Land.	Village.	Name of Claimant.	Description.	Extent.	
					A.	R. P.
V 86	Alankarawatta	Bibilegama	Kirisendiya and others	Old garden	3	2 17
W 86	Pellawattayadeniya	do.	do.	Deniya	0	1 19
X 86	Pallekumbura	do.	W. M. Heen Appuhamy and others	Field	1	1 30
Y 86	Kumburagoda	do.	Hatana and Giranga	Young garden	0	1 17
Z 86	Ambagahakumbura	do.	—	Field	2	1 4
A 87	Horagahakumbura	do.	Alankarage Ukkiriya	do.	0	3 18
2131	Elaudakele	do.	(Applicant—W. D. Bosanquet, Esq.)	High and low jungle for sale	78	2 20
2132	Do.	do.	—	Encroachment	0	0 12
2133	Do.	do.	(Applicant—W. D. Bosanquet, Esq.)	High and low jungle for sale	41	0 0

Upset price,—Rs. 20 per acre.

Preliminary plan 705.

Four allotments in Meda korale.

2139	Amaduge Mananalaye Udahahena	Pallekanda	(Applicant—G. Puransina)	Landa	1	0 15
2140	Do.	do.	do.	do.	1	0 35
J 87	Ambagahawatta	do.	Amaduge Kiri Menika and others	Garden	0	1 12
L 87	Amadugewatta	do.	do.	Landa	0	3 22

Preliminary plan 543.

Two allotments in Kukulukorale.

1433	Galwalagawadeniya	Hangaranga	—	Deniya	0	3 2
1434	Imbulagawadeniya	do.	—	do.	0	2 33

Upset price,—Rs. 10 per acre.

Further information regarding these lands may be obtained from the Surveyor-General, and regarding the conditions of sale from the Government Agent, Ratnapura.

By His Excellency the Governor's command,

E. NOEL WALKER,
Colonial Secretary.

No. 275, P. OF S.

වම් 1897 ක්වු නොවැම්බර් මස 25 වෙනි දින කොළඹ

මහසෙනාධාරීජිලන්තාත්සේනේ කන්තෝරුවේදී.

වරකවු දිසාවේ ආණ්ඩුවේ එජන්කලන්තාත්සේ විසින් ගිණි පහන සඳහන්වෙන ආණ්ඩුව සන්තක ඉඩම් ආණ්ඩුවේ නියෝගවල ප්‍රකාරයට වම් 1898 ක්වු පනවර් මස 11 වෙනි දිනවු අගහරුවාද 12ට රත්නපුරේ කවිචේරියේදී වෙන්දේසිකර විකුනුනට නොගොන් නිදහරදෙන්නට සෙදෙනවා ඇත.

රත්නපුර පලාතේ අටනලත් කෝරලේ තඹගම්පත්තුවේ පිස්වාතිබෙන බිම්කැබලි 9ක්.

සිතියම 701. ගම—බිබ්ලගම. මෙම ඉඩම්වලට ඉල්ඵම්කාරයෙක් නැ.

නො.	ඉඩමේ නම.	අයිතිකම් හිසත්තා.	අන්දම.	මහත.
V 86	අලන්කාරවත්ත	හිරිසෙන්දියා සහ තවත් අය	පරතවත්ත	3 2 17
W 86	පෙල්ලවත්තයාගේ දෙකිය	එම	දෙකිය	0 1 19
X 86	පල්ලේකුඹුර	හිරිපල්ලුනාමි සහ තවත් අය	කුඹුර	1 1 30
Y 86	කුඹුරගොඩ	පහනා සහ හිරනා	අඵන් වත්ත	0 1 17
Z 86	අඹහකුඹුර	—	කුඹුර	2 1 4
A 87	ගොරගහකුඹුර	අලන්කාරගේ උත්තීරියා	එම	0 3 18
2131	ඇලඋඩකැලේ	ඉල්ඵම්කාරයා—බොසාන්තෝරුව මහතා.	කැලේ	78 2 20
2132	එම	මෙම ඉඩමට ඉල්ඵම්කාරයෙක් නැ	—	0 0 12

නො.	ඉඩමේ නම.	අයිතිකම් කියන්නා.	අන්දම.	මහක. අ. රු. ප.
2133	ඇලලඩ කැලේ අක්කරයක් රුපියල් 20 බැගින්.	ඉල්ලීමකාරයා—වෙසැන්ක්වැටි මහතා.	කැලේ	41 0 0
2139	මැදකෝරලේ බිම්කැබෙලි 4ක්. අවුලුගේ මනන්තලායේ ගැට්ටලඩ සේන	සිතියම 705. ගම—පල්ලකන්ද.	ඉල්ලීමකාරයා—පුරන්සිතා. ලන්ද	1 0 15
2140	J 87 අඹගඟවත්ත	අවුලුගේ කිරිමැනිකා	එම	1 0 35
L 87	අවුලුගේ වත්ත	එම	ලන්ද	0 1 12
	කැකුළුකෝරලේ බිම්කැබෙලි 2ක්. සිතියම 543. ගම—හඟරත්ගල.	මෙම ඉඩම්දෙකට ඉල්ලීමකාරයෙක් නැ.	දෙකිස	0 3 2
1433	ගල්වලගාමා දෙකිස	—	එම	0 2 33
1434	ඉඹුලගාමා දෙකිස අක්කරයක් රුපියල් 10 බැගින්.	—	—	—

මෙම ඉඩම් ගැණ වැඩිදුර කාරණා සර්වේසර්ජන්වරුන්ගෙන් සේගෙන්ද, විකිනීමේ කොන්දේසි ගැණ කාරණා රත්නපුරේ ආණ්ඩුවේ ඒජන්තවරයන්ගෙන්ද දනගන්ව පුළුවන.

ගරුකර ආණ්ඩුකාර උතුමානන්වනන්ගේ ආඥාවලෙස,
ඊ. නොඑල් වාකර්,
මහසෙනෙගාරාජ වමිහ.

LAND ACQUISITION NOTICES.

HAVING been duly directed by the Governor, with the advice of the Executive Council, acting under the provisions of "The Land Acquisition Ordinance of 1876," section 6, to take order for the acquisition of the following land, required for a public purpose, namely, for improving and re-making the road to Wariyapola bridge to wit :—

Preliminary plan 4,751. Village—Matale town.

Lot.	Name of Land.	Description.	Name of Claimant.	Extent. A. R. P.
E 803	Wariyapola estate	A few cacao trees	Proprietors of Wariyapola estate	0 0 10

I hereby give public notice, as required by section 7, that the Government proposes to take possession of the land. All persons interested in the aforesaid land are hereby required to appear personally or by agent before me at Matale Kachcheri on December 30, 1897, at 1 o'clock P.M., and to state the nature of their respective interests in the land, and the amount and particulars of their claims to compensation for such interests.

Matale Kachcheri, November 22, 1897. G. SAXTON, Assistant Government Agent.

වෂ් 1876 ක්වු අවුරුද්දේ නොම්මර 3 ගේ ආඥාවලෙස ගත්වෙති වගන්තියේ ප්‍රකාරයට ආණ්ඩුවේ කටයුත්තකට, ඒනම් : වාරියපොල පාලමට යන පාර නැවත හරිගස්සා වැඩිදියුණුකරන පිණිස මෙහි පහත සඳහන් වෙත ඉඩම ලබාගැනීම සඳහා ක්‍රියාකරණ පිණිස "වෂ් 1876 ගේ ඉඩම් ලබාගැනීමේ ආඥාවලෙස" ගවෙනි කාණ්ඩයේ කරකිබෙන පංතාර්තුලු ප්‍රකාරයට කාරක මන්ත්‍රීසභාවේ මන්ත්‍රණය ඇතුළු උතුමානන්වනන්ගේගෙන් නිසිආකාර මට අණලැබී තිබේ, ඒ ඉඩමනම් :—

සිතියම 4,751. ගම—මාතලේ ටවුමේ.

නො.	ඉඩමේ නම.	අන්දම.	අයිතිකම් කියන්නා.	මහක. අ. රු. ප.
E 803	වාරියපොල වත්ත	කොකෝගස් සවල්පයක්	වාරියපොල වත්ත අයිතිකාරයෝ	0 0 10

එබැවින් ඉඩම අයිතිකරගැනීමට ආණ්ඩුවේ කල්පනාව තිබෙන බව පොදුජනයට දනගැනීම සඳහා ගත්වෙති වගන්තියේ බිහිකර තිබෙන ගැටියට මෙයින් දැනුම්දෙමි.

ඉහතනි ඉඩමට අයිතිවාසිකම් ඇත්නාවු සැමදෙනම නමුත් නොහොත් නමුත් වෙනුවට ක්‍රියාකරණ අග වෂ් 1897 ක්වු දෙසැම්බර් මස 30 වෙනි දින එකේ කනියමට මාතලේ කවිවෙර්සේදී මා ඉදිරිපිට පැමිණ ඒ කොසිඳුන්දමේ අයිතිවාසිකම්ද කියා කියාසිටින්නට බිහිවූ සහ මෙම ඉඩම වෙනුවට ඉල්ලා සිටින මුදල් ගණනක් ඊට ඇත්නාවු නමුත්ගේ අයිතිකමේ තොරතුරුත් කියාසිටින්නට බිහිවූ මෙයින් දැනගත යුතුයි.

වෂ් 1897 ක්වු නොවැම්බර් මස 22 වෙනි දින මාතලේ කවිවෙර්සේදීය. ඊ. සැක්ස්ටන්, ආණ්ඩුවේ උපඒජන්ත වමිහ.

1876 ம வருஷத்தி 3 ம இலக்கச்சட்டத்தினது 7 ம பிரிவின பிரகாரம் வாரியப்பன் பால ரேட்டை செய்வதற்கு எனனும் பகிரங்கச்சேவைகளு வேண்டியதான பின்னாச்சொலவப்படும காணியை, அந்தாவ தி:—

	பிரதமபடத்து இலக்கம் 4,751.	குறிச்சி—மாத்தளைப்பட்டணம்.	விசாலம்.
துண்டு.	காணியினது பெயர்.	விலரம்.	உரித்தாளியின் பெயர்.
E 803	வாரியப்பன் தோட்டம்	கொக்காமரங்கள்	வாரியப்பன் தோட்டத்து அதிகாரிகள்
			0 0 10

எடுத துக்கொள்வதற்கான எத்தனஞ்செய்யுமபடி 1876 ம வருஷத்தி காணியிடுத துக்கொள்வதைப்பற்றிய ச ட்டத்தினது 6 ம பிரிவின ஏற்பாடுகளின பிரகாரம் மந்திராலோசனைச் சபையினது ஆலோசனையான தேசா இப்படியவாகள் எனக்கூக கற்பனை செய்துரப்பதனால் அக்காணியை ஆட்சிஒப்புக்கொள்ள அரசாட்சியார என ணியி நுகிறார எனபதை 7 ம பிரிவினபடி வேண்டிய பிரகாரம் நான இதனைக்கொண்டு பிரித்ததாய்வினமபரம னுச்செய்கிறேன்.

மேற்கூறியத காணிகளுக்கு உரித்தப்படுகின்ற சகலரும் தீர்மாக அல்லது அவாவருடைய காரியகாரர் மூ லமாய் 1897 ம வருஷம் மார்ச்சுமாதம் 30 ந் தேதியிலன்று 1 மணிகூர் மாத்தளைக் கச்சேரியில் எனமுன்பாக வெளிப்படடுத சத்தடக்கு அக்காணியிலுள்ள உடந்தைகளினது தன்மையையும் அவவுடந்தைகளுக்காய்த் தாம சாதிக்கும் உரித்துகளின தொகையையும் விலரங்களையும் சொல்லுமபடி இதனால் அவாகளிடத்திற் கேட்குகொள்ளப்படுகின்றது.

மாத்தளை கச்சேரி,
1897 ம வருஷம் கார்த்திகைமீ 22 ந் வ.

ஜி. செக்ஸ்டன்,
அரசாட்சி உதவி ஏசனல்.

NOTICE UNDER ORDINANCE No. 1 OF 1897.

[An Ordinance relating to Claims to Forest, Chena, Waste, and Unoccupied Lands.]

Order under Section 2 of Ordinance No. 1 of 1897, declaring the Land to be Crown Property.

In the matter of the land commonly called and known as Welangollehena, situate in the village of Palliyadda in the Hiriyala hatpattu, in the North-Western Province, and of Ordinance No. 1 of 1897.

THE notice required by section 1 of the Ordinance No. 1 of 1897 having been duly published in manner prescribed by that section in respect of the above-named land, and no claim having been made to the said land or to any interest therein within the period of three months from the said date of the said notice:

I, **Ælian Armstrong King**, Government Agent of the North-Western Province, under and by virtue of the powers vested in me in that behalf by section 2 of the said Ordinance, do hereby, on this 15th day of November, 1897, order and declare that the said land, commonly called or known as Welangollehena, situate in



P. P. No. 2,213 — Lot No. 10,775.—0a. Or. 15p.
P. D. WARREN,
November 12, 1897. Assistant Surveyor-General.

the village of Palliyadda in the Hiriyala hatpattu, in the North-Western Province, and shown as lot 10,775 in preliminary plan 2,213 of lands situate in the said village, a certified copy whereof is hereto annexed, and containing in extent about 15 square perches, and bounded as follows:—

North by land described in lot 10,772 in preliminary plan 2,213,
East by land described in lot G 1,128 in preliminary plan 2,213,
South by land described in lot G 1,128 in preliminary plan 2,213,
West by land described in lot G 1,128 in preliminary plan 2,213,—

is the property of the Crown.

Kurunegala Kachcheri, **ÆLIAN A. KING**,
November 15, 1897. Government Agent.

Order under Section 2 of Ordinance No. 1 of 1897, declaring the Land to be Crown Property.

In the matter of the land commonly called and known as Makulmadahena, situate in the village of Palliyadda in the Hiriyala hatpattu, in the North-Western Province, and of the Ordinance No. 1 of 1897.

THE notice required by section 1 of the Ordinance No. 1 of 1897 having been duly published in the manner prescribed by that section in respect of the above-named land, and no claim having been made to the said land or to any interest therein within the period of three months from the said date of the said notice:

I, **Ælian Armstrong King**, Government Agent of the North-Western Province, under and by virtue of the powers vested in me in that behalf by section 2 of the said Ordinance, do hereby, on this 15th day of November, 1897, order and declare that the said land, commonly called or



P. P. No. 2,213.—Lot, No. 10,772.—0a. Or. 8p.
P. D. WARREN,
November 12, 1897. Assistant Surveyor-General.

known as Makulmadahena, situate in the village of Palliyadda in the Hiriyala hatpattu, in the North-Western Province, and shown as lot 10,772 in the preliminary plan 2,213 of lands situated in the said village, a certified copy whereof is hereto annexed, and containing in extent about 8 square perches, and bounded as follows:—

North by Makulmadahena,
East by land described in lot 10,773 in preliminary plan 2,213,
South by land described in lot 10,775 in preliminary plan 2,213,
West by Makulmadahena,—

is the property of the Crown.


Kurunegala Kachcheri, **ÆLIAN A. KING**,
November 15, 1897. Government Agent.

Order under Section 2 of Ordinance No. 1 of 1897, declaring the Land to be Crown Property.

In the matter of the land commonly called and known as Welangollehena, situate in the village of Paliyadda in the Hiriyala hatpattu, in the North-Western Province, and of the Ordinance No. 1 of 1897.

THE notice required by section 1 of the Ordinance No. 1 of 1897 having been duly published in manner prescribed by that section in respect of the above-named land, and no claim having been made to the said land or to any interest therein within the period of three months from the said date of the said notice:

I, **Ælian Armstrong King**, Government Agent of the North-Western Province, under and by virtue of the powers vested in me in that behalf by section 2 of the said Ordinance, do hereby, on this 15th day of November, 1897, order and declare that the said land



P. P. No. 2,213.—Lot No. G 1,128.—Oa. 2r. 31p.
November 12, 1897. **P. D. WARREN**,
Assistant Surveyor-General.

commonly called or known as Welangollehena, situate in the village of Paliyadda in the Hiriyala hatpattu, in the North-Western Province, and shown as lot G 1,128 in preliminary plan 2,213 of lands situate in the said village; a certified copy whereof is hereto annexed, and containing in extent about 2 square roods and 31 square perches, and bounded as follows:—

North by lands described in lots 10,775 and 10,773 in preliminary plan 2,213,
East by the high road from Kurunegala to Dambulla,
South and west by land described in lot F 1,128 in preliminary plan 2,213,—

is the property of the Crown.

ÆLIAN A. KING,
Government Agent.
Kurunegala Kacheheri,
November 15, 1897.


Order under Section 2 of Ordinance No. 1 of 1897, declaring the Land to be Crown Property.

In the matter of the land commonly called and known as Makulmadahena, situate in the village of Paliyadda in the Hiriyala hatpattu, in the North-Western Province, and of the Ordinance No. 1 of 1897.

THE notice required by section 1 of the Ordinance No. 1 of 1897 having been duly published in manner prescribed by that section in respect of the above-named land, and no claim having been made to the said land or to any interest therein within the period of three months from the said date of the said notice:

I, **Ælian Armstrong King**, Government Agent of the North-Western Province, under and by virtue of the

powers vested in me in that behalf by section 2 of the said Ordinance, do hereby, on this 15th day of November, 1897, order and declare that the said land, commonly called



P. P. No. 2,213.—Lot No. 10,773.—Oa. 0r. 32p.
November 12, 1897. **P. D. WARREN**,
Assistant Surveyor-General.

or known as Makulmadahena, situate in the village of Paliyadda in the Hiriyala hatpattu, in the North-Western Province, and shown as lot 10,773 in preliminary plan 2,213 of lands situated in the said village, a certified copy whereof is hereto annexed, and containing in extent about 32 square perches, and bounded as follows:—

North by Makulmadahena,
East by the high road from Kurunegala to Dambulla,
South by land described in lot G 1,128 in preliminary plan 2,213,
West by land described in lot 10,772 in preliminary plan 2,213,—
is the property of the Crown.

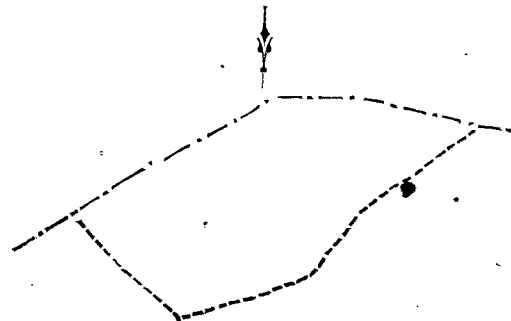
ÆLIAN A. KING,
Government Agent.
Kurunegala Kacheheri,
November 15, 1897.

Order under Section 2 of Ordinance No. 1 of 1897, declaring the Land to be Crown Property.

In the matter of the land commonly called and known as Makulmadawatta, situate in the village of Paliyadda in the Hiriyala hatpattu, in the North-Western Province, and of the Ordinance No. 1 of 1897.

THE notice required by section 1 of the Ordinance No. 1 of 1897 having been duly published in manner prescribed by that section in respect of the above-named land, and no claim having been made to the said land or to any interest therein within the period of three months from the said date of the said notice:

I, **Ælian Armstrong King**, Government Agent of the North-Western Province, under and by virtue of the powers vested in me in that behalf by section 2 of the said Ordinance, do hereby, on this 15th day of November, 1897, order and declare that the said land, commonly



P. P. No. 2,213.—Lot No. 10,771.—2a. 0r. 7p.
November 12, 1897. **P. D. WARREN**,
Assistant Surveyor-General.

called or known as Makulmadawatta, situate in the village of Paliyadda in the Hiriyala hatpattu, in the North-

Western Province, and shown as lot 10,771 in preliminary plan 2,213 of lands situated in the said village, a certified copy whereof is hereto annexed, and containing in extent about 2 acres, and bounded as follows:—

North and west by land appearing in preliminary plan 1,547,

East and south by Makulmadahena,—
is the property of the Crown.

Kurunegala Kachcheri,
November 15, 1897.

ÆLIAN A. KING,
Government Agent.

ABSTRACTS OF SEASON REPORTS.

ABSTRACTS OF SEASON REPORTS FOR THE MONTH OF NOVEMBER, 1897.

WESTERN PROVINCE.

COLOMBO DISTRICT.

Paddy: maha paddy plants are about four months old; a fairly good harvest is expected.

Dry grain: no cultivation worth reporting.

Other products: the supply of vegetables was good and prices were moderate, but fruit was rather scarce and dear.

Prices of staple products: rice, from Rs. 4 to Rs. 5.50 a bushel; cocoanuts, from Rs. 28 to Rs. 33 a thousand.

Rainfall: during the month the rainfall was below the average.

Remarks on harvest prospects generally: a fairly good maha harvest is expected.

Observations on the health of the inhabitants: with the exception of a few cases of fever and dysentery in some parts of the district the health of the inhabitants was generally good.

KALUTARA DISTRICT.

Paddy: the sowing of the maha harvest is over. In the Totaruones the plants have been somewhat damaged by the recent flood. In Munwattabage pattu of Rayigam korale the plants have in some villages been attacked by godawellu.

Dry grain: nil.

Other products: fruits and vegetables are scarce throughout the district.

Prices of staple products: rice, Rs. 5 to Rs. 6 a bushel; cocoanuts, Rs. 25 to Rs. 40 a thousand.

Rainfall: light.

Remarks on harvest prospects generally: fair.

Health of people: good on the whole. In the Pasdun korale east fever was prevalent, and a few cases of dysentery occurred.

NEGOMBO DISTRICT.

Paddy: maha paddy plants look promising at present.

Dry grain: nil.

Other products: fruit and vegetables were scarce and dear.

Prices of staple products: rice, from Rs. 4.50 to Rs. 5.50 a bushel; cocoanuts; from Rs. 26 to Rs. 30 a thousand.

Rainfall: below the average.

Remarks on harvest prospects generally: prospect of a fairly good maha harvest.

Observations on the health of the inhabitants: excepting a few cases of dysentery in a part of the district the general health of the inhabitants was good.

CENTRAL PROVINCE.

KANDY DISTRICT.

Paddy, maha: the transplanting of paddy fields in Udunuwara, Yatinuwara, Tumpane, Harispattu, and Uda Bulatgama is over; in Uda Dumbara and Pata Hewaheta the paddy plants are in blade; and in Pata Dumbura fields are being ploughed and sown.

Dry grain, maha: hill paddy chenas in Yatinuwara and Harispattu are blossoming, in Pata Dumbura they are being weeded; in Pata Hewaheta being sown; and in Udunuwara amu is in blade.

Yala: in Pata Dumbura reaping of kurakkan is over. Crop or prospect of crop: good.

Rainfall: sufficient.

Prices: paddy, Re. 1.75 per bushel; kurakkan, Re. 1.50 per bushel; cocoanuts, Rs. 5 per 100.

Health of people: good in all the divisions. There were a few cases of chickenpox in Alawatugoda and Mawatapola in Harispattu.

MATALE DISTRICT.

Rainfall registered at Matale: 12.51 in.

Paddy: maha cultivation over, except in Gangala and Laggala, where maha begins about February.

Dry grain: Matale south chenas in plants. Matale north and east sowing nearly over, though delayed, weather being unfavourable.

Tanks in Matale north: most of the tanks are full.

Health of cattle: good.

Health of people: good.

NUWARA ELIYA DISTRICT.

Kotmale.—Paddy plants looking very healthy; a good crop is anticipated. Kurakkan reaping continued; prospects good. The weather was most favourable for the paddy fields. The supply of fruits and vegetables was little. Health of population: there were a few cases of measles in some villages.

Uda Hewahela.—Paddy cultivation is satisfactory, and prospects seem to be promising. Kurakkan chenas are being sown. There were eight rainy days during the month. Health of population: satisfactory.

Walapané.—Yala harvest is being gathered in some places with good returns. Kurakkan sowing continued. A fair supply of vegetables, but little or no fruits. Health of population: good. Health of cattle: there was no disease among cattle during the month.

NORTHERN PROVINCE.

JAFFNA DISTRICT.

Rainfall: 11.41 in.

Weather: with the exception of copious rain on the 30th, there were only a few occasional showers during the month. The days have, as a rule, been hot and the nights cold, and with a heavy fall of dew.

Paddy cultivation: the paddy plants have suffered much from the want of rain, and it is expected that some of the tracts sown will die out.

Dry grain cultivation: kurakkan crops are being reaped, and the yield is generally good. Varaku and payaru are in plants.

Tobacco: the lands are being manured and prepared for the ensuing cultivation.

Health of people: a few cases of chickenpox have been reported from Valikaman east. Twenty cases of purging and vomiting occurred in Jaffna and Valikaman north, out of which nine proved fatal. These have, however, been declared by the medical authorities to be only cases of diarrhoea.

Health of cattle: good, except in Pachchilappali and Karachchi, where murrain is reported to have broken out.

Prices of staple articles: paddy, Re. 1.87 per bushel; rice, Rs. 5 per bushel; kurakkan, Rs. 2 per bushel; varaku, Re. 1.50 per bushel.

MANNAR DISTRICT.

Weather: only a few partial showers of rain. Wind variable. It was generally too hot for the season. 5.36 in. of rain have fallen.

Crops: in the few villages where dry cultivation was done the plants are greatly suffering from want of rain, which is insufficient for mud cultivation.

Health of people: satisfactory.

Health of cattle: satisfactory in general, but a kind of sickness called munatginoi prevails in some villages.

Prices of grain: paddy, Re. 1.75 per bushel; rice, Rs. 5 per bushel.

SOUTHERN PROVINCE.

GALLE DISTRICT.

Paddy and fine grain, maha: the tender crops in all the pattus are reported to be healthy and promising. The weather being favourable a good crop is anticipated.

Miscellaneous: jak, plantain, and vegetables are scarce and dear. The cocoanut crop is plentiful, and price per 1,000 varies from Rs. 30 to Rs. 35.

Prices of staple products: rice, Rs. 4.50 to Rs. 5 per bushel; paddy, Re. 1.50 to Rs. 2 per bushel; kurakkan, Rs. 2 per bushel; amu, Re. 1.50 per bushel.

Rainfall: 9.38 in.

Health: satisfactory.

Cattle: free from disease.

MATARA DISTRICT.

Paddy: fair.

Dry grain: fair.

Prices: paddy, Rs. 2 per bushel; fine grain, Re. 1.50 per bushel.

Health of the people: satisfactory.

HAMBANTOTA DISTRICT.

In West Giruwa pattu maha crop is in blade and doing well. In East Giruwa and Magam pattus ploughing, mudding, and sowing is going on. Few chenas have been sown with fine grain, and the crop does not promise well.

Weather: there have been heavy showers at intervals, but there has been a distinct failure of the north-east monsoon. Days very hot and nights cold.

Health has been good in general, with the exception of a few cases of fever and sore-eyes. No disease amongst cattle.

Prices: rice, Rs. 4.37 to Rs. 5 per bushel; paddy, Re. 1.75 per bushel; kurakkan, Re. 1.75 per bushel.

EASTERN PROVINCE.

BATTICALOA DISTRICT.

Paddy: sowing of early munnari on about 30,000 acres for harvest of 1898 nearly over, but for want of rain the crop on one-fourth of the extent has perished, the remaining crop looks withered in appearance.

Dry grain: crops suffering from the same cause.

Price of paddy, which was Re. 1.55 a bushel last month, has gone up to Re. 1.75, the traders holding back stocks to compel rise in price.

Rainfall: 1.60 in., as compared with 18.92 in. for the same period last year.

Health of the people: good on the whole. A little fever and measles prevailing in some villages.

Cattle murrain has disappeared in the northern division of the district, but is still lingering in some village of the southern division.

TRINCOMALEE DISTRICT.

Rainfall : 4.07 in.
 Paddy : Tanglegam Pattu.—Munmari cultivation for 1898 completed. Want of rain greatly felt. Paddy plants at Kinyai withering away for want of rain. Fever prevails.
 Koddiyar Pattu.—Munmari cultivation suffers from want of rain. Health of population : satisfactory.
 Kaddukulam Pattu.—Munmari cultivation partly dying for want of rain. Health of population : satisfactory
 Tobacco : nil.
 Dry grain : nil.
 Health of cattle : satisfactory.
 Prices of articles : paddy, Re. 1.75 per bushel ; rice, Rs. 4.50 per bushel ; cassava, Rs. 2.50 per cwt. ; kurakkan, Rs. 3 per bushel.

NORTH-WESTERN PROVINCE.

KURUNEGALA DISTRICT.

Wanni Hatpattu.—Maha paddy crop partly young ; some fields are still being sown ; prospects fair. Dry grain crop young ; prospects middling. No rain during the greater part of the month. Health of people good. Cattle murrain prevails to the same extent as during last month. Every endeavour is being made to stamp it out.
 Katugampola Hatpattu.—Maha paddy crop about to ear ; prospects favourable owing to rain. Dry grain crop young ; extent cultivated small ; prospects favourable. Health of people good. Health of cattle : murrain prevails in several korales.
 Dambadeiti Hatpattu.—Maha paddy crop partly beginning to blossom ; prospects favourable. Dry grain crop about two months old ; condition good. Health of people good. Health of cattle : murrain prevails in two korales.
 Weudawili Hatpattu.—Maha paddy crop young ; about 200 acres sown during the month ; prospects favourable. There was rain from the 14th to 27th during the month. Health of people fair, except in a few cases of measles. Health of cattle fair. Five cases of murrain on the roadside were reported, which have proved fatal.
 Hiriyala Hatpattu.—Cultivation for maha over ; crop thriving ; prospects favourable. Dry grain cultivation small extent ; prospects favourable. There was heavy rain throughout the hatpattu from 1st to 14th. Health of people good. Health of cattle : murrain prevailed in three korales.

CHILAW DISTRICT.

Pitigal Korale, Northern Division.—The ma-wi and elankali cultivation for maha is in fair condition, and in some villages bala-wi cultivation for maha has commenced. The health of the people is generally good.
 Pitigal Korale, Central Division.—Maha cultivation is over. 6,521 bushels of paddy were sown, of which about 300 bushels were damaged by floods ; rest are thriving well. Fine grain : in Yatakalan and Meda palatas about 10½ bushels of kurakkan were sown, of which about 4 bushels were damaged ; remainder is good. The health of the people : chickenpox broke out in Mahawewa, and the medical officer visited the village.
 Pitigal Korale, Southern Division.—About 4 bushels of paddy have been sown. Fine grain ; about 55 bushels of fine grain have been sown during the month. Owing to the want of rain the fine grain crops do not promise a good yield, besides there are ravages by godawellas. Cocoanut : crop poor. Tobacco : crops have been gathered in.
 The health of the people generally not good. Measles, fever, dysentery, mumps, and chest cold prevail to some extent.

PUTTALAM DISTRICT.

Paddy : in Demala hatpattu 468 acres have been cultivated for maha, 1898. The crops, which are in various stages of growth, are fair. In some parts fields are being cultivated for bala-wi. In some fields of Puttalam division the crop is young, whilst other fields are being ploughed. The crops of many fields already cultivated are failing for want of rain. In Kalpitiya division the crop of the area cultivated is young, and promises fair prospects.
 Fine grain : in Demala hatpattu 120 acres have been cultivated. The crop, which is partly young and partly maturing, is fair. In some parts chenas are just being sown. In Rajakumarawanni pattu some chenas are being cleared and others being sown. No chena cultivation in Kalpitiya division
 Staple products : the price of rice varied from Rs. 4 to Rs. 5 ; paddy, from Re. 1.25 to Re. 1.50 ; and cocoanuts, from Rs. 3 to Rs. 3.50 per 100.
 Health of the people : in Demala hatpattu, except a few cases of fever, parangi, cold, and rheumatism, the health of the people has been fair. Fever, cough, and cold prevailed in all the pattus of Puttalam division ; dysentery in some villages of Akkarai pattu ; parangi in Rajakumarawanni pattu as usual. The health of the people in Kalpitiya division has been satisfactory.
 Rainfall registered at Puttalam is 9.74 in., all of which fell in in the first two weeks of the month.

NORTH-CENTRAL PROVINCE.

ANURADHAPURA DISTRICT.

Rainfall : at Anuradhapura 8.29 in. There was very little rain in the Province during this month. Compared with previous years it has been very dry.
 Paddy : in some villages of Hurulapulata there are young crops. In Kalagampalata the fields are being ploughed or sown for the maha harvest. In Tamankaduwa the paddy crops have been reaped.
 Tanks : some tanks in Kalagampalata are full, whilst others are half and quarter full. In Hurulapulata some are half full, some quarter full, and others have hardly any water. In Tamankaduwa nearly all the tanks are only about quarter full.
 The majority of the tanks in the Nuwaragapalata have very little water, whilst others are quite dry.
 Health of cattle : cattle murrain appeared in Kalagam and Nuwaragam palatas, but prompt action having been taken to check its spread it has been wholly stamped out.
 Health of people : fever and cold prevail to some extent in Nuwarakalawiya. In Tamankaduwa the health of the people is reported to be very good.

PROVINCE OF UVA.

BADULLA DISTRICT.

Paddy : paddy plants on yala fields thriving well ; crop prospects good. Preparation for maha cultivation going on.

Chenas : kurukkan sowing nearly over.

Fruit and vegetables : plentiful and cheap.

Weather : wet.

Health of people : good. A few cases of fever, dysentery, measles, chickenpox, and sore-eyes were reported from different parts of the Province. Scarcity of food in some parts is still felt, and relief is being rendered by Government.

Health of cattle : good.

PROVINCE OF SABARAGAMUWA.

RATNAPURA DISTRICT.

Paddy : in Kuruwiti korale the fields cultivated for the maha harvest lying below flood-level have suffered much damage ; the other fields are in good condition, the plants in some are young and in others blossoming. The second maha fields are being sown. In Nawadun, Atakalan and Kukulukorales the crops on maha fields are from two to three months old. In Kadawata and Meda korales the fields for the maha harvest are being prepared for sowing, and the prospects are promising.

Dry grain : in Kuruwiti, Nawadun, and Atakalan korales el-wi chenas are nearly half grown. In Kolonna, Kadawata, and Meda korales chenas have been sown for the maha harvest. In Kukulukorale chenas have been cultivated with amu, but the plants are young, and the prospects are unfavourable owing to dry weather.

The crops on the kurukkan chenas in the Bintenna of this district are still young, and the prospects are unfavourable for want of rain.

Cattle : no cattle murrain has been reported.

The health of the people is satisfactory, and no epidemic has been reported from any part of the district, except from Meda korale, where in the wasams of Belimaliyadda and Weligepola an outbreak of dysentery has been reported. The Medical Officer of Mahawalattenna has been asked to visit the places and to adopt measures to prevent the spread of the disease.

KEGALLA DISTRICT.

Paddy, maha : prospects are good. Bala-wi sown for yala in Three Korales and Lower Bulatgama and Paranakuru korale is doing well.

Dry grain : hill paddy, iringu, and amu prospects are generally good. Kurakkan has been sown in Three Korales and Lower Bulatgama ; prospects are good.

Prices : paddy, Re. 1.75 to Rs. 2 per bushel ; hill paddy, Re. 1.50 per bushel ; kurakkan, Re. 1.25 to Re. 1.50 per bushel ; mun, Rs. 3.50 to Rs. 4.50 per bushel ; amu, 75 cents to Re. 1 per bushel.

Rainfall : registered at Ambanpitiya 13.88 in. ; Ruwanwella 8.37 in.

Cattle disease : a few cases of foot-and-mouth disease have been reported from Three Korales and Lower Bulatgama ; it is on the decrease.

Health of people : good.

NOTICES UNDER THE FOREST ORDINANCE.

IN terms of rule 13 of the regulations made under section 44 of Ordinance No. 10 of 1885, as amended by section 14 of Ordinance No. 1 of 1892, I, Herbert Wace, Government Agent, Southern Province, do hereby give notice that a checking station will be established from January 1, 1898, at the under-mentioned place, where all forest produce in transit will be checked :-

Name of Station.	Village.	Pattu.	District.
Tumbakanatiapallewatta	Baddegama	Gangaboda pattu	Galle

2. All persons having charge of forest produce in transit will be bound to stop at the above-named checking station and produce their passes for the inspection of the officer in charge. Any attempt to evade the checking station will be an offence punishable under section 45 of Ordinance No. 10 1885.

Galle Kachcheri,
December 2, 1897.

H. WACE,
Government Agent.

බැඳි අනුපනත් සම්බන්ධ ප්‍රතිබන්ධනයයි.

වර්ෂ 1892 ක් නොමිමර එකේ ඉරඟුසියේ 14 වෙනි වගන්තියෙන් අලුත් වැඩිසාකරන්ට ඉදහන වර්ෂ 1885 කේ නොමිමර 10 කේ රෙගුලාසියේ 44 වෙනි වගන්තිය යටතේ සාදන ලද ආඥාපනත්වල 13 වෙනි නියෝගයේ ප්‍රකාර බැඳි දේ උපදින ද්‍රව්‍ය එකාමොනා ගෙණයාමේදී සෝදිසිකරීම සඳහා වෙහි පහත සඳහන් වෙන ඉඩමේ වර්ෂ 1898 ක්වු ජනවාරි මස 1 වෙනි දින පටන් සෝදිසිකරණ මුද්‍රපලක් පිහිටුවන බැවින්, සාර්වච්ච වෙස්, දකුණු පලාතේ ආණ්ඩුවේ වැඩබලන ඒජන්ත වන මා විසින් මෙයින් දැනුම් දෙමි.

මුරපලේ නම.	ගම.	පත්තුව.	දිසාව.
තුඹකනවිසපල්ලේවත්ත	බද්දේගම	ගහබවපත්තුව	ගාල්ල

2. එකා මොනා ගෙණයන බැඳි දේ උපදින ද්‍රව්‍ය බාරේ සිටින සෑම දෙනෙකුට ඉහත සඳහන් කල සෝදිසි මුරපලේදී නැවත එම මුරපල බාරකාර මුද්‍රාදැකියාවේ සෝදිසි පිනිස ඔවුනොවුන්ගේ පාස්කඩද සි පෙන්නා සිටින්නට බිනැය. * එම සෝදිසි මුරපල ඉවත් කරන්ට කරණය මේ උත්සහයන් ඇත්ද, එය වර්ෂ 1885 ගේ නොමිමර දහයේ රෙගුලාසියේ 45 වෙනි වගන්තිය යටතේ අවිලිකලයුතු වරදක් වෙනවා ඇත.

වර්ෂ 1897 ක්වු දෙසැම්බර් මස 2 වෙනි දින ගාල්ලේ කවිවේරියේදීය.

එම්. වෙස්,
ආණ්ඩුවේ ඒජන්ත.

SALES OF ARRACK, TOLL, AND OTHER RENTS.

NOTICE is hereby given that on Wednesday, December 15, 1897, at 2 P.M., will be put up for re-sale at the Colombo Kachcheri, at the risk of the original purchasers, any of the under-mentioned Arrack Rents of the Western Province from January 1, 1898, to June 30, 1898, and Toll Rents from December 15 to December 31, 1897, the original purchasers of which may have failed on or before that date to pay the instalments for the month of November, 1897.

The purchasers at the re-sale should deposit one-tenth of the purchase amount on the day of sale.

Arrack Rents.—Kalutara, Panadure, Siyane and Hewa-gam korales, Negombo.

Bridges.—Toppu.

Roads.—Pasyala to Hanwella, Veyangoda to Attana-gala, Panadure to Nambapana, Bandaragama to Was-kaduwa, Colombo to Avisawella, Colombo to Galle between 14th and 15th mileposts, Mirihana to Mattegoda, Colombo to Kesbewa.

F. R. ELLIS,
Government Agent.

The Kachcheri,
Colombo, December 1, 1897.

පාලම් රේන්දයක් නමුත් පලමු ගැනුම්කාරයින් විසින් වර්ෂ 1897 ක්වු නොවැම්බු මාසේ පාස්කඩදල වර්ෂ 1897 ක්වු දෙසැම්බර් මස 12 වෙනි දිනදී නොගොන් රජට ප්‍රථම දිනකදී නොගොන් වාගේ ඔවුන්ගේ අලාභිට වෙනුවට එකී රේන්ද වර්ෂ 1897 ක්වු දෙසැම්බර් මස 15 වෙනි බදාදා දවල් දොස් කනිසවට කොළඹ කවිවේරියේදී නැවත විකුණන බව මෙයින් දන්වනුය.

නැවත විකුණීමේදී ගැනුම්කාරයින් විසින් ගත් මුදලෙන් දහසෙන් කොටසක් එකීනිම දවසේදී මෙහි තබන්නට බිනැය.

කළුතර, පානදුරේද, මිහඹුවේද, සියනා සහ හේවා ගම් කෝලවල අරක්ක රේන්දද.

කෝප්පුම් පාලම් රේන්දද.

පස්සාලේ සිට ගන්වැල්ලටද, වේසන්ගොඩ සිට අත්තනලේටද, පානදුරේ සිට නඹිපානටද, බත්තරගම සිට වත්තලටද, කොළඹ සිට අවිසසාමේල්ලටද, කොළඹ සිට ගාල්ලට යන පාරේ හැකුන්ම 14 ර සහ 15 වෙනි කන අතරේද, මිරිහාන සිට මත්තේගොඩටද, කොළඹ සිට කැස්බෑවට යන පාරේ රේන්දද.

වර්ෂ 1898 ක්වු ජනවාරි මස 1 වෙනි දින පටන් වර්ෂ 1898 ක්වු ජූනි මස 30 වෙනි දින දක්වා බස්නාහිර දිසාවේ වෙහි පහත සඳහන් වෙන කොයියම් අරක්ක රේන්දයක් සහ වර්ෂ 1897 ක්වු දෙසැම්බර් මස 15 වෙනි දින පටන් දෙසැම්බර් 31 වෙනි දින දක්වා,

ආර්. ආර්. ඇලිස්,
වැඩබලන ඒජන්ත වර්ෂ.

වර්ෂ 1897 ක්වු දෙසැම්බර් මස 1 වෙනි දින කොළඹ කවිවේරියේදීය.

AN auction sale of the under-mentioned timber will be held at Hatton Depôt on December 4, 1897:—
Planking, 2,571 sup. ft., of different dimensions.

A. M. WALKER,
Assistant Conservator of Forests.
November 29, 1897.

AN auction sale of the under-mentioned timber will be held at Kandy Depôt on December 18, 1897:—

- 1,326 lin. ft. palu planking
- 663 sup. ft. palu rafters
- 162 lin. ft. kumbuk
- 1,525 lin. ft. satin planks
- 560 sup. ft. satin rafters
- 741 reepers
- 139 sup. ft. plank

A. M. WALKER,
Assistant Conservator of Forests.
November 29, 1897.

AN auction sale of the under-mentioned timber will be held at Matale Depôt on December 11, 1897:—

- | | |
|------------------------------|-----------------------|
| 3,568 lin. ft. palu planking | 470 sup. ft. halmilla |
| 1,163 sup. ft. palu rafters | 737 lin. ft. milla |
| 1,005 lin. ft. kumbuk | 367 sup. ft. milla |
| 602 sup. ft. palu | 24 do. godakirilla |
| 252 lin. ft. wewarena | 12 do. pehimbiya |
| 536 sup. ft. do. | 14 do. hulanbik |
| 520 lin. ft. mee | 35 lin. ft. del |
| 441 sup. ft. mee | 10 sup. ft. del |
| 574 lin. ft. minidamba | 1,234 lin. ft. satin |
| 349 sup. ft. do. | 507 sup. ft. satin |
| 339 lin. ft. halmilla | Charcoal |

A. M. WALKER,
Assistant Conservator of Forests.
November 29, 1897.

NOTICE is hereby given that on Wednesday, December 29, 1897, at 1 P.M., will be put up for re-sale at the Galle Kacheheri, at the risk of the original purchasers, any of the under-mentioned Arrack Rents of the Southern Province, the original purchasers of which may have failed on or before that date to pay the instalment for the month of November, 1897.

The purchaser at the re-sale should deposit one-tenth of the purchase amount on the day of sale and complete the necessary security without delay.

Galle District.

From January 1, 1898, to June 30, 1898.

1. Four Gravets, Galle, and Akmimana.
2. Wellaboda pattu, Gangaboda pattu, and Hinidum pattu.
3. Bentota-Walallawiti korale.
4. Talpe pattu.

Hambantota District.

From January 1, 1898, to December 31, 1898.

5. Girawa pattu west.

Matara District.

From January 1, 1898, to December 31, 1898.

6. Weligam and Morowak korales.

E. B. ALEXANDER,
for Government Agent.

Galle Kacheheri,
December 8, 1897.

මෙහි පහත සඳහන්වන දකුණු පළාතේ අරන්කු රේන්දවලින් මුල් ගැනුම්කාරයින් විසින් වර්ෂ 1897 සහ 1898 දී නොවැලඳුම් මාසේදී ගෙවිය යුතු මුදල වර්ෂ 1897 සහ 1898 දී දෙසැම්බර් මස 29 වෙනි දිනදී හෝ ඊට මත්තෙන් ගෙවීමට නොසෙදෙන අරන්කු රේන්ද වර්ෂ 1897 සහ 1898 දී දෙසැම්බර් මස 29 වෙනි දිනදී දවල් එකට

ගාල්ලේ කවිචේරියේදී මුල් ගැනුම්කාරයින්ගේ අප රේන්දනයට දෙපනු එකතුවට යෙදෙනවා ඇත.

දෙවනු විකිණීමේදී ගැනුම්කාරයා විසින් විකිණීමේ මුදලෙන් දහසෙන් පහවෙන් එකකුම් දවසේදී ගෙවනට බිහාලා සහ නොපමාව ඇප සම්පූර්ණ කරනටද බිහාල.

ගාම දිස්ත්‍රික්කයේ.

වර්ෂ 1898 වේ ජනවාරි මාසේ 1 වෙනි දින පවත් වූ වර්ෂ 1898 වේ ජූනි මාසේ 30 වෙනි දින දක්වා :

1. ගාල්ලේ කඩවත්සකර සහ අන්මින.
2. ගාල්ලේ වැල්ලබවත්තුවෙහි, ගහවත්සකරුවෙහි සහ හිනිදුම්පත්තුවෙහි රේන්දය.
3. ගාල්ලේ බෙන්කොට් වලල්ලාච්චි කෝරලේ රේන්දය.
4. ගාල්ලේ හල්ලේපත්තුවෙහි රේන්දය.

ගම්බන්තොට දිස්ත්‍රික්කයේ.

වර්ෂ 1898 වේ ජනවාරි මස 1 වෙනි දින පවත් වූ වර්ෂ 1898 වේ දෙසැම්බර් මස 31 වෙනි දින දක්වා :

5. බස්නාහිර ගිරාවත්තුවෙහි රේන්දය.

මාතලේ දිස්ත්‍රික්කයේ.

වර්ෂ 1898 වේ ජනවාරි මස 1 වෙනි දින පවත් වූ වර්ෂ 1898 වේ දෙසැම්බර් මස 31 වෙනි දින දක්වා :

6. වැලිගම කෝරලේ සහ මොරවත් කෝරලේ රේන්දය.

ඊ. ඩී. ආලෙක්සැන්ඩර්.

ආණ්ඩුවේ ඒජන්තයා වෙනුවට.

වර්ෂ 1897 සහ 1898 දී දෙසැම්බර් මස 8 වෙනි දින ගාල්ලේ කවිචේරියේදී.

TENDERS for the Pasture Rent, Tamankaduwa, for 1898, will be received at this office until 12 noon, December 15, 1897.

Particulars may be ascertained on application at this office.

T. R. E. LORTUS,
for Government Agent.

Anuradhapura Kacheheri,
November 25, 1897.

වර්ෂ 1898 සහ 1899 දී අවරුද්දට තවත්තනම් පලාතේ තනි කොල බිද්දට ඉල්ලීමට වන 1897 සහ 1898 දී දෙසැම්බර් මස 15 වෙනි දින දවල් 12 වනතුරු මෙම කන්තෝරු වේදි කාරකයට යෙදෙනවා ඇත.

ඊ. ඊ. ඊ. ලොව්වල්,

ආණ්ඩුවේ ඒජන්තයා වෙනුවට.

වර්ෂ 1897 සහ 1898 දී නොවැලඳුම් මස 25 වෙනි දින අනුරාධපුරේ කවිචේරියේදී.

தர்மக் கடவை புல்லுயரிழைக்கைக் கேள்விப்பட்டிருக்கிற ஸ்தலம் 1897 ம் ஆண்டு மார்ச்சு மாதம் 15 க் தேதி மத்திய காலை 12 மணிவரைக்கும் இந்த ஆட்சிக்குள் ஏற்கப்படும். வேறு விசேஷம் இந்த ஆட்சிக்குள் அறிந்துகொள்ளலாம்.

சி. ஆர். இ. லொவ்ரஸ்,
ஏஜன்டுகாகாக.

அனுராசபுரக் கச்சேரி,

1897 ம் ஆண்டு தார்த்திகையார் 25 ந் உ.

TENDERS will be received till the 13th instant by the Assistant Government Agent, Puttalam, for the transport of 26,000 cwt. of salt from Kalpitiya to Hambantota.

E. T. NOYES,
Assistant Government Agent.

Puttalam Kacheheri,
December 1, 1897.

விற்கும்படி உத்தரவுபெற்ற இடம்” என்று எழுதி ஒட்டப்படும்படி செய்யவேண்டும்.

4. உத்தரவுபெற்ற ஆள் அல்லாமல் வேறே ஒருவரும் அவனுடைய சாரியகாரனாய் இருந்தாலும்கூட அல்லது வேலைக்காரனாய் இருந்தாலும்கூட அப்படிப்பட்ட காரியகாரன் அல்லது வேலைக்காரன் லேசுக்கலப்பாட்ட கந்தோரில் சபாநாயகருடைய அனுமதிப்படி பதியப்பட்டால் அல்லாமல் யாதாமொரு அபின் அவருடைய உத்தரவின்றி விற்க அல்லது விற்கும்படி வைத்திருக்கக்கூடாது.

5. சில்லறையாக விற்கும் உத்தரவை வாங்குகிற ஒவ்வொருவரும் தொகையாய் விற்கும் உத்தரவு ஒன்றை எடுக்கவேண்டும். தொகையாய் விற்கும் உத்தரவு சில்லறை வியாபாரிகளுக்கு அல்லாமல் வேறு ஒருவருக்கும் கொடுக்கப்பட மாட்டாது.

6. இந்த வருஷத்தில் கொடுக்கப்பட்ட உத்தரவுகள் போன்ற உத்தரவுகள் கருத்துறை உத்தரவைப் பெற்றுக்கொள்ளுகிறவனுக்குக் கொடுக்கப்படுமே யல்லாமல் கருத்துறை டிஸ்த்ரிக்டின் உத்தரவுகள் வேறு ஒருவருக்கும் கொடுக்கப்படமாட்டாது.

எப். ஆர். எலிஸ்,

அரசாட்சி ஏசுநின் வேலைபார்ப்பவர்.

கொழும்பு கச்சேரி,

1897 ம் (வரு) மார்ச்சுமீ 10^{ம்} உ.

THE opium license of Nawalapitiya for 1898 will be again put up for sale on the 13th instant at 1 P.M. at the Town Hall, Kandy.

ALLANSON BAILEY,
Chairman.

Kandy Kachcheri,
December 1, 1897.

THE sale of the opium license for the town of Matale for the year 1898. will be held at the Matale Kachcheri on Tuesday, December 14, 1897, at 12 o'clock noon.

Matale Local Board,
December 2, 1897.

G. SAXTON,
Chairman.

NOTICE is hereby given, in terms of the 4th section of Ordinance No. 2 of 1893, that licenses for the sale by retail of opium within the limits of the Local Board of Health and Improvement, Batticaloa, will be one in number for the year commencing January 1, 1898, and ending December 31, 1898, both days inclusive.

The said license will be put up for sale by public auction at the Government Agent's Office, Batticaloa, at noon, on December 15, 1897, and will be issued in accordance with the provisions of the aforesaid Ordinance, and under the following conditions, viz.:-

1. That the place licensed shall not be opened to the public before 6 A.M. or after 9 P.M.
2. That the place licensed shall be subject to inspection, and that no disorderly conduct be permitted therein.
3. That the place licensed be always kept clean.
4. That the licensee shall affix in some conspicuous part of his shop a board with his name, the number of the shop, and the words "Licensed to sell Opium by Retail" painted on it.
5. That no opium be sold to any woman or any child under the age of 15 years, or to any intoxicated person.
6. That no opium be consumed on the premises, whether by swallowing, chewing, or smoking, or in any other manner whatsoever.
7. That no person other than the licensee shall sell or expose for sale any opium under his license either as agent or servant of the licensee, unless the name of such agent or servant be first registered in the Local Board Office.
8. No wholesale license will be issued to any but to the retail dealer.

C. A. MURRAY,
Chairman.

Local Board Office,
Batticaloa, November 22, 1897.

IN accordance with the requirements of section 4 of the Opium and Bhang Ordinance, No. 2 of 1893, I hereby give notice that the licenses for the sale by retail of opium within the limits of the Local Board town of Matara for the year commencing January 1, 1898, will be two in number.

The said licenses will be put up to sale by public auction at the Matara Kachcheri at 2 P.M. on Wednesday, December 15, 1897, and they will be issued in accordance with the provisions of the aforesaid Ordinance, and under the following conditions, viz.:-

1. That the place licensed shall be subject to inspection, and that no riotous or disorderly conduct be allowed to occur therein.
2. That the place licensed shall not be kept open for the sale of opium at any time before the hour of 6 in the morning or after 9 in the evening.
3. That the licensee shall cause to be painted or affixed in some conspicuous part of his shop his name, the number of the shop, and the words "Licensed to sell Opium by Retail."
4. That no person other than the licensee shall sell or expose for sale any opium under his license either as agent or servant of such licensee unless the name of such agent or servant be registered in the office of the Local Board, Matara, with the sanction of the Chairman.
5. The purchaser of each retail license must take out a wholesale license, and no wholesale licenses will be issued to any but retail dealers.
6. The position of the shops may be ascertained on application to the Chairman of the Local Board, Matara.

Local Board Office,
Matara, November 29, 1897.

H. WACE,
Chairman.

IT is hereby notified that the notice dated October 29, 1897, re the sale of licenses for the retail of opium within the limits of the Local Board of Health and Improvement, Kurunegala, for the year 1898, is cancelled.

Local Board Office,
Kurunegala, November 30, 1897.

ÆLIAN A. KING,
Chairman.

NOTICE is hereby given, in terms of the 4th section of the Ordinance No. 2 of 1893, that licenses for the sale by retail of opium within the limits of the Local Board of Health and Improvement, Kurunegala, will be three in number for the year commencing January 1, 1898, and ending December 31, 1898, both days inclusive.

The said licenses will be sold by public auction at noon on Wednesday, December 15, 1897.

The attention of intending purchasers is invited to Ordinance No. 9 of 1897 just passed.

Conditions of Sale.

1. That the place licensed shall not be opened to the public before 6 A.M. or after 9 P.M.
2. That the place licensed shall be subject to inspection, and that no riotous or disorderly conduct be allowed to occur therein.
3. That the place licensed be always kept clean.
4. That the licensee shall cause to be painted or affixed in some conspicuous part of his shop his name, the number of shop, and the words "Licensed to sell Opium by Retail."
5. That no person other than the licensee shall sell or expose for sale any opium under his license either as agent or servant of such licensee, unless the name of such agent or servant be registered in the Office of the Local Board, Kurunegala, with the sanction of the Chairman.
6. That no opium be consumed on the premises, whether by swallowing, chewing, smoking, or in any other manner whatsoever.
7. The purchaser of each retail license must take out a wholesale license, and no wholesale licenses will be issued to any but retail dealers.

Local Board Office,
Kurunegala, November 30, 1897.

ÆLIAN A. KING,
Chairman.

IN accordance with the requirements of section 4 of the Opium and Bhang Ordinance, No 2 of 1893, I hereby give notice that there will be one license for the sale by retail of opium within the limits of the Local Board town of Badulla for the year commencing from January 1, 1898. It will be put up to sale by public auction at the Badulla Kachcheri at noon on Saturday, December 18, 1897, and it will be issued in accordance with the provisions of the aforesaid Ordinance, and under the following conditions, viz. :—

1. The place licensed shall be subject to inspection, and that no riotous or disorderly conduct be allowed to occur therein.

2. The place licensed shall not be kept open for sale of opium at any time before the hour of 6 in the morning or after 9 in the evening.

3. The licensee shall cause to be painted or affixed in some conspicuous part of his shop his name, the number

of the shop, and the words "Licensed to sell Opium by Retail."

4. No person other than the licensee shall sell or expose for sale any opium under his license either as agent or as servant of such licensee, unless the name of such agent or servant be registered in the office of the Local Board, Badulla, with the sanction of the Chairman.

5. The purchaser of the retail license will be granted a license to sell opium and to possess not exceeding 50 lb. of opium.

6. The sale will be for ready money.

7. The holder of the license for the sale by wholesale or retail of opium, who sells or allows any person to sell opium to any person apparently under the age of fifteen years, will have his license cancelled as well as be prosecuted.

Local Board Office, L. W. C. SCHRADER,
Badulla, December 2, 1897. for Chair man.

MISCELLANEOUS NOTICES.

WHEREAS cattle murrain has broken out in the village Kandekumbura in Harispattu of the Kandy District, in the Central Province, it is hereby declared that the village Kandekumbura—bounded on the north by Kiriwanawemuduna, east by Rukkattanamuduna, and on the west and south by the limit of Tumpane district—is an infected area in terms of the 3rd clause of the Ordinance No. 9 of 1891.

This declaration is to take effect from this date.

F. BOWES,
Kandy Kachcheri, for ALLANSON BAILEY,
December 7, 1897. Government Agent.

I, FRANCIS CONRAD FISHER, Acting Government Agent, Northern Province, do hereby proclaim, in terms of Ordinance No. 9 of 1891, that the villages of Thadduvankoddai, Kandavalai, and Pandisuddan, in the division of Karachchi in the Jaffna District, are infected areas. No person shall from this date remove any carcass, dung, fodder, &c., of the cattle from the infected areas, or shall drive or cause to be driven any cattle into, out of, or through any part of the infected areas without permit from the Government Agent, Northern Province.

F. C. FISHER,
Jaffna Kachcheri, Acting Government Agent.
December 3, 1897.

BY virtue of the powers in me vested by Ordinance No. 9 of 1891, section 3, I hereby declare Paraduwa division in Weligam korale, in the Matara District of the Southern Province—bounded on the north by the village limits of Akuressa, west by the village limits of Horagoda and Henagama, south by the village limits of Maragoda, Patagama, and Kaltuwalamulla, and east by the Nilwala-ganga and village limits of Beruwewela—is an

infected area on account of the existence of the throat disease in the said division.

This declaration is to take effect from this day.

J. H. LEAK,
for E. M. DE C. SHORT,
Assistant Government Agent

Matara, December 1, 1897.

WHEREAS cattle murrain has broken out in Pandita pattu of Demala hatpattu, in the Puttalam District of the North-Western Province, it is hereby declared that Pandita pattu—bounded on the north by the road from Puttalam to Kurunegala, on the south by the boundary line of Kumarpallam pattu, on the east by the boundary line of Wannī hatpattu, on the west by the boundary line of Rajakumarawanni pattu—is an infected area in terms of the 3rd clause of the Ordinance No. 9 of 1891.

This declaration is to take effect from this date.

E. T. NOYES,
Puttalam Kachcheri, Assistant Government Agent.
December 3, 1897.

WHEREAS cattle murrain has broken out in Karambe pattu of Demala hatpattu, in the Puttalam District of the North-Western Province, it is hereby declared that Karambe pattu—bounded on the north by Miyoia and the boundary line of Kirimetiya pattu, on the south by the boundary line of Pandita pattu, on the east by the boundary line of Wannī hatpattu, and on the west by the boundary line of Perawili pattu—is an infected area in terms of the 3rd clause of the Ordinance No. 9 of 1891.

This declaration is to take effect from this date.

E. T. NOYES,
Puttalam Kachcheri, Assistant Government Agent.
December 3, 1897.