



Statistical Hand Book

Jaffna District

2016



Annual Publication
District Secretariat, Jaffna



Statistical Hand Book

Jaffna District

2016



Annual Publication
District Secretariat, Jaffna

Statistical Hand Book - 2016

Jaffna District

Direction : **Mr. N.Vethanayahan**
Government Agent / District Secretary

Supervision : **Mrs. R. Mohaneswaran**
Director Planning

Checked : **Mr. R. Kirishnarasan**
Assistant Director of Planning

Preparation : **Mr. J. Niroshananth**
Development Assistant

Preamble



It is with great pleasure and satisfaction to present the Statistical Hand Book of the Jaffna District for the Year 2016. This hand book provides clear picture of Jaffna District. The book has been revised and updated to cover the year 2015.

The objective of this publication is to provide basic statistics and information on district for the usages of the decision makers, planners, humanitarian, students, academics and general public who engage in research oriented higher studies are also benefited.

I wish to express my sincere gratitude to staff of District Planning Secretariat who have endeavored hard to make this publication, Divisional Secretaries and Heads of Departments, who have furnished the relevant information.

Special thank is made to the Chief Secretary, Northern provincial council for allocating more funds to publish this book with more details.

We expect constructive suggestions and ideas from the users for improvement of this publication in future, which will be greatly appreciated.


N. Vethanayahan,

Government Agent / District Secretary,
Jaffna District.

N. VETHANAYAHAN
GOVERNMENT AGENT /
DISTRICT SECRETARY
JAFFNA DISTRICT

Content

Chapter 1 : Geographical Features

Chapter 2 : Administration

Chapter 3 : Demography - Population

Chapter 4 : Agriculture, Livestock and Fisheries

Chapter 5 : Transport and Postal

Chapter 6 : Education

Chapter 7 : Health

Chapter 8 : Resettlement

Chapter 9 : Social Services - Children & Women

Chapter 10 : Utilities - Housing & other Facilities

Chapter 11 : Trade, Industries and Tourism

Chapter 12 : Development Programme

Chapter 13 : General - Organization & Worships

Details		Page
Jaffna District		i - v
Chapter 1 : Geographical Features		
Table 1.1	Area of Jaffna District - 2015	1
Table 1.2	Mean Annual and Monthly Rainfall : 2004 - 2015	2
Table 1.3	Mean Annual and Monthly Air Temperature : 2006 - 2015	4
Table 1.4	Mean Annual and Monthly Relative Humidity : 2003 - 2015	5
Table 1.5	Mean Wind Speed : 2003 - 2015	6
Table 1.6	Land Use Pattern - 2015	7
Chapter 2 : Administrative Divisions		
Table 2.1	Government Agents / District Secretaries : 1829 - To Date	8-9
Table 2.2	Divisional Secretariat Telephone Numbers	10-11
Table 2.3	Divisional Secretariat's Location and Divisional Secretaries - 2015	12
Table 2.4	Summary of Divisional Secretariat	13
Table 2.5	List of Divisional Secretariats, Grama Niladhari Divisions and Villages	14-31
Table 2.6	Education Zones & Divisions	32
Table 2.7	Medical Office of Health Divisions	32
Table 2.8	Municipal Council, Urban Councils and Predeshiya Sabhas	33
Table 2.9	Local Authorities and Grama Officers Division - 2015	34
Chapter 3 : Demography - Population		
Table 3.1	Population - 31.12.2015	35
Table 3.1.1	Details Population of Jaffna District - 31.12.2015	36
Table 3.2	Gender wise Population - 31.12.2015	37
Table 3.3	Ethnic wise Population - 31.12. 2015	39
Table 3.4	Religious wise Population - 31.12.2015	40
Table 3.5	Age and Gender wise Population - 31.12.2015	41-43
Table 3.6	Grama Niladhari Division wise Population - 31.12.2015	45-58
Table 3.7	Census of Population & Density : 1971 - 2012	59
Table 3.8	Census of Population by Gender wise : 1871 - 2012	59
Table 3.9	Census of Population 1871 - 2012 & Population 1993 - 2015	60
Table 3.10	Vital Statistical Indicators : 1988 - 2015	61
Table 3.11	Occupations - 2015	62-64
Table 3.12	Unemployees - 2015	65



Table 3.13	Pensioners : 2007 - 2015	66
Table 3.14	Category of Pensioners - 2015	67
Table 3.15	Registration of Births, Deaths & Marriages - 2015	68
Table 3.16	Registered Electorates in Jaffna District - 2012 - 2015	69

Chapter 4 : Agriculture, Livestock and Fisheries

	Agriculture	
Table 4.1	Farm Families, Farm Labourers, Agro Wells, Ditches, Ponds - 2015	70
Table 4.2	Farmers Organization - 2015	71
Table 4.3	Agriculture Machineries Used by Farmers & Agrarian Service Centers - 2015	72 - 73
Table 4.4	Usage of Fertilizer Supplied by Agrarian Service Centers - 2015	74
Table 4.5	Paddy Gross Extent Sown and Harvested	75
Table 4.6	Extent and Yield of Subsidiary Food Crops Cultivated on Highland - Maha 2013 / 2015	76
Table 4.7	Extent and Yield of Subsidiary Food Crops Cultivated on Highland - Yala - 2015	77 - 78
Table 4.8	Extent and Yield of Subsidiary Food Crops Cultivated on Highland : 2005 - 2015	79 - 80
Table 4.9	Extent and Number of Coconut - 2015	81
Table 4.10	Palmyrah Products Produced by Palmyrah Development Board - 2015	82
Table 4.11	Palmyrah Plantation - 2015	83
	Livestock	
Table 4.12	Livestock Statistics : 2006-2015	84
Table 4.13	Average Annual Milk Production : 2004 - 2015	85
Table 4.14	Average Annual Egg Production : 2004 - 2015	87
Table 4.15	Animal Immunization : 2004 - 2015	88
	Fisheries	
Table 4.16	Fishing Population and Fishing Equipment : 2004 - 2015	89
Table 4.17	Fisheries Statistics - 2015	90
Table 4.18	Fishing Boats Available and Operating - 2015	91
Table 4.19	Fish Production in Jaffna District : 1983 - 2015	92
Table 4.20	Fish Production by Fishing Inspection Division Wise - 2015	94

Chapter 5 : Transport and Postal

Table 5.1	Roads Maintained by Road Development Authority and Road Development Department - 2015	95
Table 5.2	Roads Maintained by Local Authorities - 2015	96
Table 5.3	Registered Vehicles - 2015	97

Table 5.4	New Registration of Motor Cycles, Driving Licence, Transfer of Motor Cycle and Vehicle Inspection : 2007 - 2015	98
Table 5.5	Sri Lanka Transport Board - 2015	99
Table 5.6	Post Offices and Sub Post Offices - 2015	100 - 104

Chapter 6 : Education

Table 6.1	National and Provincial Schools - 2015	105
Table 6.2	Schools - Grade Span : 2015	105
Table 6.3	Schools - Medium of Instruction : 2015	106
Table 6.4	Functioning Schools by Gender wise - 2015	106
Table 6.5	Type of Functioning and Not Functioning Schools - 2015	107
Table 6.6	Students Population - 2015	108
Table 6.7	Grade wise Students Population - 2015	109 - 110
Table 6.8	Teachers - 2015	111
Table 6.9	Teachers Cadre - 2015	112
Table 6.10	Education Division wise Students / Teachers Ratio - 2015	113
Table 6.11	Students, Teachers Ratio : 1989 - 2015	114
Table 6.12	Grade Five Scholarship Results - 2015	115
Table 6.13	G.C.E (O/L) Results - 2015	115
Table 6.14	G.C.E (A/L) Results - 2015	115
Table 6.15	Degree and Diplomas Obtained by Students - University of Jaffna 2013/2015	116 - 117
Table 6.16	University of Jaffna Registered Students - 2013/2015	118
Table 6.17	National College of Education : 2005 - 2015	119
Table 6.18	Advanced Technical Institute, Jaffna : 2005 - 2015	120
Table 6.19	Information Technology Park, Jaffna : 2005 - 2015	121
Table 6.20	Teachers Training Colleges, Kopay : 2005 - 2015	122
Table 6.21	National Apprentice and Industrial Training Authority - 2015	123 - 126

Chapter 7 : Health

Table 7.1	State Public Health Care and Medical Institutions - 2015	127
Table 7.2	Staff of Medical Officer of Health Division - 2015	128
Table 7.3	Particulars of Kaithady Government Ayurvedic Teaching Hospital : 2004 - 2015	129
Table 7.4	Patients Statistical Report of Provincial Department of Indigenous Medicine - 2015	130
Table 7.5	Hospital Bed Strength, Jaffna District : 2012 - 2015	131
Table 7.6	Indoor Patient Care by Hospitals - 2015	132



Table 7.7	Births in Government Hospitals, Private Hospitals & Home Deliveries - 2015	133
Table 7.8	Type of Delivery & Mode of Delivery - 2015	134
Table 7.9	Number of Patient Treated at Teaching Hospital : 1997 - 2015	135
Table 7.10	Leading Causes of Hospital Deaths in Jaffna District - 2015	136
Table 7.11	Leading Causes of Hospitalization in Jaffna District - 2015	137
Table 7.12	Trends in Hospital Morbidity & Mortality by Broad Disease Groups - 2015	138
Table 7.13	Expanded Programme on Immunization - 2015	139
Table 7.14	Road Traffic Accidents (Admitted to Teaching Hospital, Jaffna) : 2000 - 2015	140
Table 7.15	Patients Identified as HIV/AIDS at Teaching Hospital, Jaffna : 2000 -2015	141
Table 7.16	Accepters of Family Planning in Jaffna District : 2003 - 2015	142
Table 7.17	Registered Private Pharmacies - 2015	143
Table 7.18	Incidence of Notifiable Diseases : 2007 - 2015	144
Table 7.19	Rabies Control - 2015	145
Table 7.20	Surgery Particulars - 2015	146
Table 7.21	Dengue Notification & Confirmed Cases by MOH Area - 2015	147

Chapter 8 : Resettlement

Table 8.1	Resettled Population Year wise : 2009 - 2015	148
Table 8.2	Welfare Centers : 1990 - 2015	149
Table 8:3	Ministry of Resettlement Projects - 31.12.2015	149

Chapter 9 : Social Services – Children & Women

Table 9.1	Orphans Children - 2015	150
Table 9.2	Disabled Children - 2015	151
Table 9.3	Reported Child Abuses - 2015	152
Table 9.4	Mentally Affected Children and Child Labour - 2015	153
Table 9.5	Widows Related to Age, Cause of Husband Death, Dependency, Assistance and Income - 2015	154 - 155
Table 9.6	Women Headed Families - 2015	156
Table 9.7	Disabled Persons (Including Children) - 2015	157
Table 9.8	Beneficiaries Under Social Service Assistance - 2015	158

Chapter 10 : Utilities – Housing & other Facilities

	Housing	
Table 10.1	Housing Facilities - 2015	159
Table 10.2	Housing Programme Implemented with the Assistance of Indian Government up to 2015	160
Table 10.3	Housing Programme Implemented by National Housing Development Authority - 2015	161
Table 10.4	Construction and Repairs of Permanent Houses in Jaffna District up to 2015	162
Table 10.5	Requirements of Housing & Landless Families - 2015	163
	Electricity	
Table 10.6	Electricity Facilities - 2015	164
Table 10.7	Electricity Utilization - 2015	165
Table 10.8	Street Lamps - 2015	165
	Water and Sanitation	
Table 10.9	Available of Water & Toilet Facilities - 2015	166
Table 10.10	Water Supply Schemes Managed by National Water Supply and Drainage Board - 2015	167
Table 10.11	Requirements of Water & Toilet Facilities - 2015	168

Chapter 11 : Trade, Industries & Tourism

Table 11.1	Registered Trade Centers - 2015	169 - 170
Table 11.2	Registered Co-operative Societies - 2015	171
Table 11.3	Cooperative Rural Banks - 2015	172
Table 11.4	Micro, Small and Medium Industries in Jaffna District	173
Table 11.5	Service Stations For Petroleum Products : 2005 - 2015	174
Table 11.6	Petroleum Products Distributed by Petroleum Corporation : 2006 - 2015	174
Table 11.7	Approved Liquor Sales Center & Sales : 2008 - 2015	175
Table 11.8	Ancient and Historical Places in Jaffna District	176 - 178

Chapter 12 : Development Programmes

Table 12.1	District Annual Implementation Programme - 2015	179 - 180
Table 12.2	Village uplifting Programme Parallel to the 100 days Special Development Programme - 2015	181
Table 12.3	World Food Programme - 2015	182
Table 12.4	School Meal Programme - 2015	182
Table 12.5	Strengthening of District Administration - 2015	183
Table 12.6	Social Development Projects - 2015	184



Table 12.7	Divineguma Programme - Livelihood Projects - 2015	185
Table 12.8	Revolving Fund by Department of Divineguma - Livelihood Projects - 2015	185
Table 12.9	Divi Neguma Development and Investment Programme -2015	186
Table 12.10	Development of Village Level Socio Health Centers Programme -2015	186
Table 12.11	Programme Implemented in Jaffna District by UN Agencies, INGOO & LNGOO - 2015	187
Table 12.12	Achievement of Public Employment Service Center - 2015	188

Chapter 13 : General – Organizations & Worships

Table 13.1	Disaster Activies - 2015	189
Table 13.2	Divineguma Department Staff, Bank, Small Groups and Societies - 2015	190
Table 13.3	Divineguma Community Based Bank - 2015	191
Table 13.4	Community Based Organizations - 2015	192
Table 13.5	Youth Clubs - 2015	193
Table 13.6	Worships - 2015	194
Table 13.7	Service Centers Maintained by Local Authorities - 2015	195
Table 13.8	UN Agencies, International NGOO, Local NGOO & Other NGOO Functioning in Jaffna District - 2015	196 - 197

Figures

Figure 1	Divisional wise Area (Sq.km) - (Table 1.1)
Figure 2	Annual Rainfall : 2003 - 2015 (Table 1.2)
Figure 3	Population - 31.12.2015 (Table 3.1)
Figure 4	Gender wise Population - 31.12.2015 (Table 3.2)
Figure 5	Age and Gender wise Population - 31.12.2015 (Table 3.3)
Figure 6	Milk Production : 2004 - 2015 (Table 4.13)
Figure 7	Egg Production : 2004 - 2015 (Table 4.14)
Figure 8	Fish Production : 1983 - 2015 (Table 4.19)
Figure 9	Number of Students : 1989 - 2015 (Table 6.11)
Figure 10	Welfare Centers : 1990 - 2015 (Table 8.2)

Maps

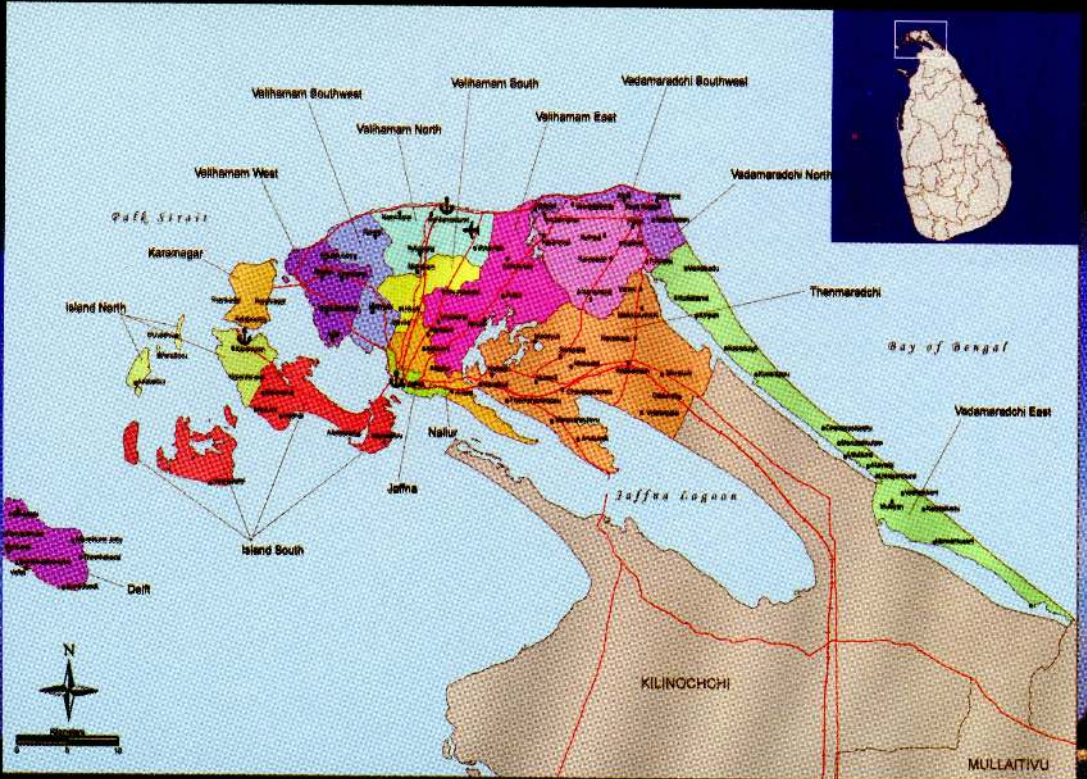
Administrative Map
Population Density-31.12.2015
15 Divisional Secretariats- Separate Maps

Summary Statistics

Details	Unit	
Total Area	sq.km	1012.01
Administrative Divisions		
Divisional Secretariats	Numbers	15
Electoral Divisions	Numbers	10
Grama Niladhari Divisions	Numbers	435
Villages	Numbers	1,453
Municipal Council	Numbers	01
Urban Councils	Numbers	03
Pradeshiya Sabhas	Numbers	13
MOH Divisions	Numbers	12
Education Zones	Numbers	05
Education Divisions	Numbers	15
Fisheries Inspector Divisions	Numbers	14
Population as at 31.12.2015		
Families	Numbers	190,993
Members	Numbers	618,209
Males	Numbers	297,121
Females	Numbers	321,088
Road		
"A" Class Road	km	279.67
"B" Class Road	km	227.49
"C" Class Road	km	543.66
"D" Class Road	km	45.08
Rural Road	km	3,317.87



Jaffna District



JAFFNA DISTRICT.....

LOCATION

Jaffna District is the northern end of the Northern Province of Sri Lanka, about 410 km away from Colombo. It consists of the peninsula and seven inhabited Island. North, East and West boundaries of the District are Indian Ocean, South is Jaffna Lagoon and Kilinochchi District. The total land area including Inland waters is 1,012.01 sq.km. Jaffna District is divided into four sub divisions. They are Islands, Valikamam, Thenmaradchy and Vadamaradchy. Jaffna District falls under dry zone. Peak rainfall is during the months of October to December during North East Monsoon and the Scattered during April to May. The inter Monsoon rain is uncertain. The District received 1838.9 mm of rain during the year 2015. The average temperature during the year fluctuated between 23.7 and 26.7 centigrade with an annual average of 29.7 centigrade.

SOIL

The soil and water resource of the Jaffna Peninsula are both related to the lime stone geology of the land. The soils are formed on the marine deposits and sediments under the influence of sea waves and winds on lime stones. The lime stone being a porous rock is the source of ground water for the Peninsula. Well drained and high productive calcic Red Yellow latasol and Red Yellow latasol soil types are found in central areas (60,000 ha). Alkaline saline soil and Regasol are found in coastal areas (26,000 ha) and Alluvial soil is in Valukai Aru area (10,000 ha). In certain areas coral lime stone is available. These different soil types offer scope for cultivation of exotic as well as local crops. The depth of soil varies from 90 cm- 150 cm.

WATER

Jaffna Peninsula has a source of ground water store in the sub terrain layer of limestone. The limestone is the main aquifer. This aquifer has several isolated caves and caverns capable of storing ground water without evaporation losses. It is an excellent aquifer. The entire ground water is generated from percolated rainfall and it forms a fresh water lens beneath the peninsula. It is found that the fresh water lens do not extend below the base of the lime stone. The fresh water lens is sustained by the buoyancy of fresh water in relation to sea water. Difference in density, (1.0, 1.025) giving a ratio of 40:1. That is every meter of fresh water above the sea level requires a depth of fresh water lens of 40 m when no mixing between fresh and sea water takes place. There is no sharp interface between fresh and sea water.

ADMINISTRATION

The Government Agent / District Secretary is an executive officer for the entire district. The government administration works at the levels of Central, Provincial, District, Divisions and Village level. Jaffna District is divided into 15 Administrative divisions, 435 Grama Officers divisions in this District. Seventeen Local bodies (Municipal Council- 1, Urban Councils - 3 and Pradeshiya Sabhas - 13) are functioning in Jaffna district. 12 Medical Officer of Health divisions and 5 Educational Zones.

POPULATION

Total population of the Jaffna District is 618,209 consisting of 190,993 families in 31.12.2015 and female population accounted 51.94 %. Out of the total population in Jaffna District 608,837 persons are Tamils, 353 persons are Sinhala and 9,019 persons are Muslims. Out of the Total population 83.50 percent are Hindus, 14.95 percent are Christian, 1.45 percent are Islam's and 0.05 percent are Buddhists.

AGRICULTURE

Agriculture sector is a leading sector in Jaffna District. There are 1/3 of the families about 54,417 families in this District solely depending on agriculture including livestock and large share of the population is also involved in home gardening.

People in Jaffna district traditionally farming community. Their culture is mostly agrarian based. These traditional farmers have generations of experience about the soil, climate and agricultural technology which is unique to their system of production. They have their own cultivation techniques developed by their forefathers and the practices have been time tested and proven to be more appropriate than modern technologies. These traditional farmers never had an opportunity to practice their most unique and effective farming technology during the past three decades due to the prevailed situation Jaffna District is predominantly an agricultural area and always has enormous potential for agriculture produce such as red onion, chilies, potatoes, tobaccos, vegetables, banana and grapes cultivated for commercial purposes. Other crops cultivation such as paddy, pulses, and coconut are in substantial level. Palmyrah products also substantial source of income. Rice is produced during the Maha season under rain fed condition while vegetables are produced nearly all year around under rain fed irrigated conditions.

FISHERIES

Jaffna District is surrounded by Sea and Lagoon. The Fisheries Sector is an important sector in Jaffna District and major economic activity and the source of livelihood for about 211,77 families consisting of 89,017 persons in and 22,196 persons active fisherman in Jaffna District. The following fishing resources are available in Jaffna District. About 6 percentage fish production was contributed to national from Jaffna District

FISHERIES RESOURCES

01. Landing Centers	103
02. Coastal Length	182 mile
03. Continental self Area	3,360 mile
04. Fish Bank	02
05. Lagoons	02
06. Fisherman Cooperative Societies	117
07. Fisherman Cooperative Society Union	11
08. Fisherman Cooperative Societies Union Federation	01
09. Total number of operation craft	6,862
10. Ice Plant	12
11. Processing Plant	01
12. Boat Yard	9
13. Jetty	15

EDUCATION

The long tradition of dedication to education and resulting high priority given to Education from colonial period, Jaffna has been one of the districts with high literacy rate in Sri Lanka. Education is one of the major concerns for the people of Jaffna District. There are five Education Zones in Jaffna District. There are Islands, Valikamam, Jaffna, Thenmaradchi and Vadamaradchi. Presently, 500 schools are in Jaffna District. Out of that 446 schools are functioned. The students population is 130,380 and teachers 8,243. The students, teachers ratio is 15.36

HEALTH

Jaffna Teaching Hospital is the main public health and medical institution for the people of Northern Province and for teaching of medical students of the University of Jaffna and Nursing and midwife students. All other curative institutions come under the administration of Regional Director of Health Services, Jaffna. These institutions are forming a net work in three levels, Such as:

Base Hospital (Type A & B)	04
Divisional Hospitals	23
Primary Medical Care Unit	17

In addition to the above hospitals, Cancer Unit, Tellippalai and Chest Clinic, Jaffna is functioning under the administration of Regional Director of Health Services.

In the preventive sector under each MOH there are clinic centers, which provide mainly maternal and child health care services.

Under Ayurvedic System there is 01 District Ayurvedic Hospital, 04 Rural Ayurvedic Hospitals and 10 Central Ayurvedic Dispensaries. In addition, there are 37 Free Ayurvedic Dispensaries under Local Governments.

Regional Director of Health Services is in charge for all Promotive, Preventive, Curative and Rehabilitative health activities in this district under him heads of institutions namely Medical Superintendents, District Medical Officers, Medical Officers in Charge and Medical Officers of Health are functioning.

INDUSTRIES

There are three level industries functioning in Jaffna District. There are Micro, Small and Medium. According to the information collected from Divisional Secretariat wise, about 2,322 industrial units are in Jaffna District. Most of them are food and beverage types industries. Secondly, wood and wood based industries and other industries such as cloth and cloth based, light engineering, palmyrah based, leather based, paper based, cement based, coir based, chemical based, metal aluminium based, etc..

TOURISM

Jaffna is an immense potential for tourism and Hotel industry. Three types of places such as Historical, Natural and Religious places are available in Jaffna district. Historical important Places such as Vedarasan fort at Delft, Hammenhein fort at Kayts, Jaffna fort, Jamuna pond, Manthiri Manai (Kings Palace), Entrance Arch of Jaffna. Natural places such as Chatty area at Velanai, Casuarinas' Beach at Karainagar, and coastal areas at Manatkadu. Famous religious places such as Nallur Kandaswamy temple, Naguleswaram Sivan temple, Vallipuram Vishnu temple, St. James Church, Dutch Church at Chankanaï, Nagadeepa Buddhist Temple at Nainativu.

TREE PLANTING

Jaffna district has no forest cover as in other parts of the country. There are naturally grown palmyrah trees in many parts of the district. Small scale coconut plantations, indigenous trees and fruit trees have been grown in homesteads, private lands, and common places. These tree plants components have played an important role in providing a source of income to the substantial number of families, nutritive food and protect the environment. Agro forestry is not an actual forest; it is a phenomenon influencing substantial effects on climate and environment which is favoring for agriculture and human living. Trees are providing many benefits to the communities. They provide food, medicine, shade, green manure, timber and fire wood and also function as natural cooler in different climate.

Trees are very important in maximizing and diversifying the productivity of highly fertile land. Intensive agro forestry systems are most commonly found in this district.. Tree planting scheme is being implemented as a homestead method.. Homestead have the potential for the promotion of agro forestry and social forestry programme in the district and wide variety of tree crops are planted in homesteads. The homestead is an integral element of the farming systems. The scope to intensively planting of trees in homestead for food, fuel, timber and for security.

ENVIRONMENTAL POLLUTION

Environmental pollution is a major problem in Jaffna district. The following Issues such as Over Extraction of Ground Water, Application of High Amount of Nitrogen Fertilizers. Over use of Agrochemicals, Oil Contamination in drinking water wells through discharge of waste from Power plant operates by heavy fuel oil identified in Chunnakam area. E.coli contamination due to lack of sewerage system in Jaffna Municipal Council area, Improper solid waste management in Local Authorities leads to contamination of underground water, Degradation of BioDiversity and Health hazards by Parthenium Weed, Stalination due to non maintenance of Salt water exclusion bund, Unplanned and illegal Sand mining, Climate Changes and Sea Erosion have been identified.

[Faint, illegible text, likely bleed-through from the reverse side of the page]

[Faint, illegible text, likely bleed-through from the reverse side of the page]

Chapter

01

Geographical Features

Figure 1: Divisional Wise Area (sq.km) -Table 1.1

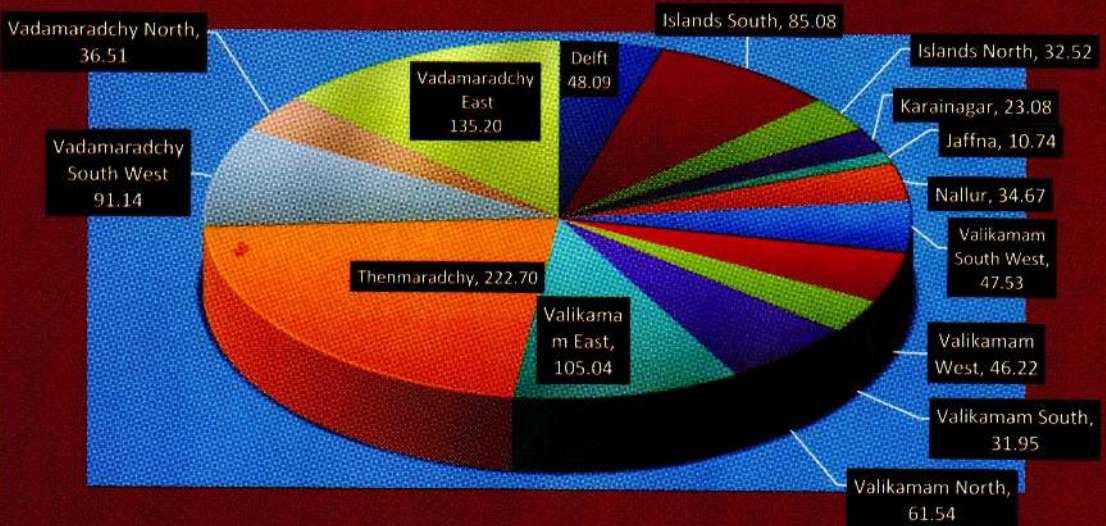


Table 1.1: Area of Jaffna District - 2015

S.N	Divisional Secretariats	Total Area (sq.km)	Total Area (ha)	Total Area (acre)
1	Delft	48.09	4,809.00	11,878.23
2	Islands South	85.08	8,508.00	21,014.76
3	Islands North	32.52	3,252.00	8,032.44
4	Karainagar	23.08	2,308.00	5,700.76
5	Jaffna	10.74	1,074.00	2,652.78
6	Nallur	34.67	3,467.00	8,563.49
7	Valikamam South West	47.53	4,753.00	11,739.91
8	Valikamam West	46.22	4,622.00	11,416.34
9	Valikamam South	31.95	3,195.00	7,891.65
10	Valikamam North	61.54	6,154.00	15,200.38
11	Valikamam East	105.04	10,504.00	25,944.88
12	Thenmaradchy	222.70	22,270.00	55,006.90
13	Vadamaradchy South West	91.14	9,114.00	22,511.58
14	Vadamaradchy North	36.51	3,651.00	9,017.97
15	Vadamaradchy East	135.20	13,520.00	33,394.40
	Total	1,012.01	101,201.00	249,966.47

Source : District Land Use Planning Office, Jaffna

Table 1.2: Mean Annual and Monthly Rainfall : 2004 - 2015

(mm)

S.N	Month	Average 1971-2000	2004	2005	2006	2007	2008	2009	2010	2011	2012	2013	2014	2015	Rainy Days
1	January	67.1	2.5	43.3	87.6	12.5	22.5	6.9	47.1	81.0	6.4	151.8	92.8	0.9	1
2	February	39.0	17.0	-	17.5	19.2	-	-	-	3.1	0.2	151.1	22.7	18.1	5
3	March	25.7	31.8	-	45.7	-	249.7	149.5	0.1	1.3	8.3	117.0	-	15.4	4
4	April	52.3	26.8	150.1	26.9	39.0	88.2	204.4	66.6	210.9	65.0	53.8	8.5	52.4	10
5	May	46.7	256.9	8.2	1.0	23.0	22.9	13.8	94.5	11.9	7.2	71.9	80.6	215.7	9
6	June	16.1	28.0	-	-	19.7	28.4	2.4	29.7	1.3	-	-	8.1	37.6	3
7	July	25.1	67.7	30.0	-	18.9	26.0	3.1	5.1	0.7	2.6	Tr	1.6	0.2	1
8	August	38.7	80.0	0.2	-	81.2	96.9	41.0	127.5	15.1	8.6	56.3	108.5	59.5	5
9	September	63.3	132.6	8.2	27.1	95.7	2.2	24.4	142.8	31.1	135.4	100.4	35.7	46.7	8
10	October	242.8	340.9	177.0	333.9	292.0	224.6	52.1	115.1	301.1	395.3	81.7	262.1	254.7	17
11	November	336.1	505.7	554.9	309.9	183.4	830.8	371.6	492.2	518.1	80.6	161.9	496.4	757.8	26
12	December	278.2	379.6	263.4	76.9	383.7	184.5	-	375.8	295.1	233.6	87.4	251.6	379.9	17
Annual Total		1,231.1	1,869.5	1,235.3	926.5	1,168.3	1,776.7	869.2	1,496.5	1,470.7	943.2	1,033.3	1,368.6	1,838.9	106

Source :Department of Meteorology, Thirunelvely

Tr - Trace (Rainfall less than 0.1 mm)

Figure 2 : Annual Rainfall : 2003 - 2015 - (Table 1.2)

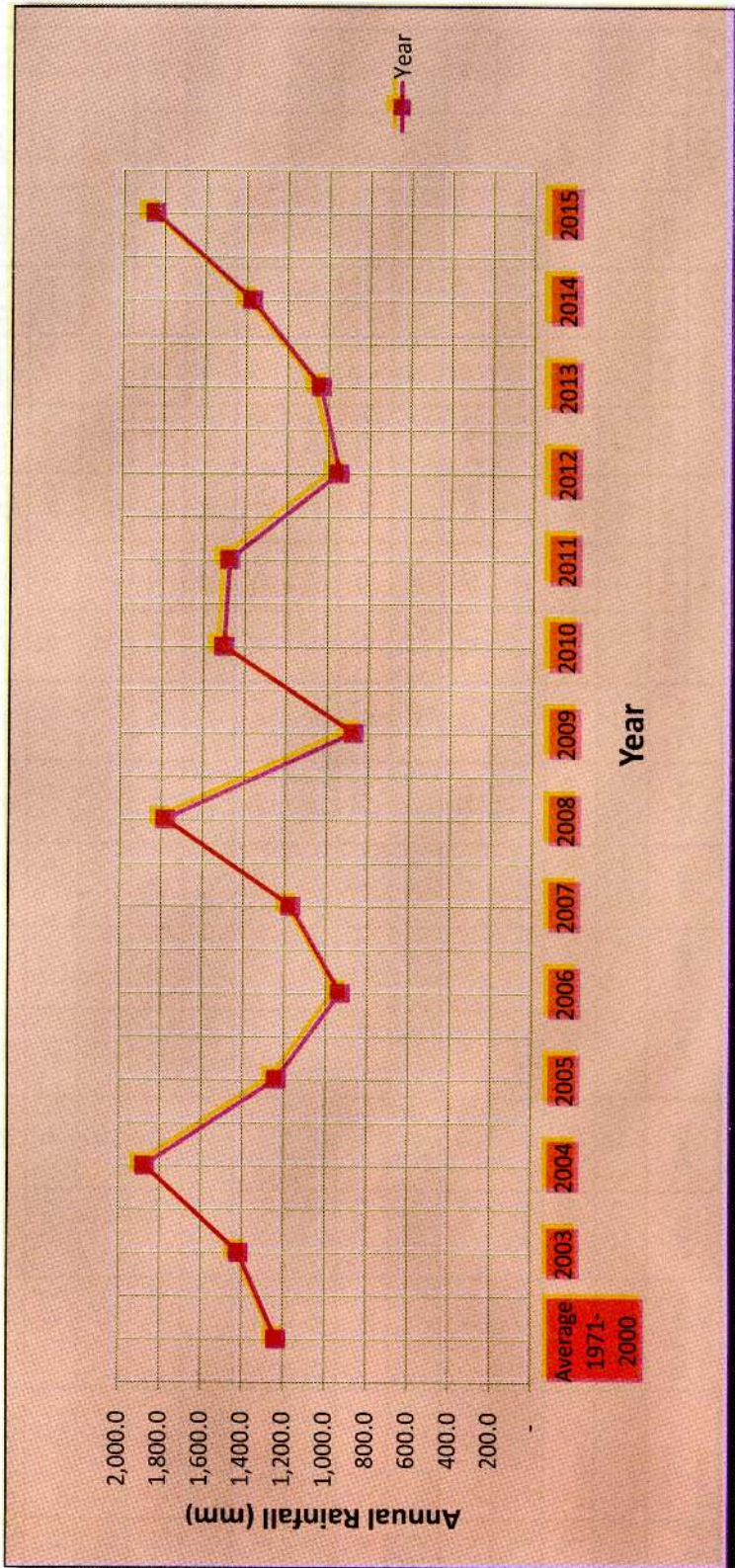


Table 1.3: Mean Annual and Monthly Air Temperature : 2006 - 2015

"Degree Celsius"

S.N	Month	Average 1971-2000	2006		2007		2008		2009		2010		2011		2012		2013			2014			2015			
			Ave	Max	Ave	Max	Ave	Max	Ave	Max	Ave	Max	Ave	Max	Ave	Max	Ave	Max	Min	Ave	Max	Min	Ave	Max	Min	Ave
1	January	25.8	25.3	25.9	25.5	25.5	25.9	25.5	25.5	25.9	25.5	25.9	25.5	25.5	25.5	25.5	25.5	21.9	25.6	29.3	22.3	25.3	28.2	21.7	25.4	29.1
2	February	26.2	26.0	26.4	26.5	25.9	26.5	26.5	26.5	26.5	26.0	26.5	26.5	26.0	26.5	26.5	26.5	22.7	26.4	30.1	21.0	25.6	30.1	22.0	26.1	30.1
3	March	27.6	28.1	27.7	27.2	27.7	27.2	27.2	27.7	27.8	27.8	28.8	28.7	27.8	28.7	28.7	28.7	23.9	28.0	32.1	22.8	27.9	33.0	23.4	28.1	32.8
4	April	29.5	29.8	29.6	29.1	29.1	29.1	29.1	29.1	29.0	29.0	31.2	29.9	29.0	29.9	29.9	29.9	27.1	30.3	33.4	26.4	30.7	35.0	25.6	29.7	33.7
5	May	30.1	30.5	30.8	29.9	30.3	29.9	29.9	30.3	29.9	29.9	30.6	30.5	29.9	30.5	30.5	30.5	27.9	30.1	32.3	27.9	30.5	33.1	27.4	30.1	32.7
6	June	29.8	30.3	30.1	29.9	29.8	29.9	29.9	29.8	30.1	30.1	30.1	30.2	30.1	30.2	30.2	30.2	27.7	29.9	32.0	28.6	31.3	33.9	28.0	30.2	32.4
7	July	29.1	29.9	29.2	29.5	29.7	29.5	29.5	29.7	30.3	30.3	30.3	30.2	30.1	30.2	30.2	30.2	27.3	29.6	31.8	28.0	30.9	33.7	27.5	30.3	33.1
8	August	28.9	29.5	29.2	28.9	29.5	28.9	29.5	29.5	29.4	29.5	29.4	29.8	29.5	29.8	29.8	29.8	26.3	29.0	31.6	27.0	29.7	32.3	27.3	30.3	33.2
9	September	27.8	29.3	29.0	29.5	29.7	29.5	29.5	29.7	28.4	29.5	28.4	29.7	29.5	29.7	29.7	29.7	26.7	28.7	30.7	26.6	28.9	31.2	27.1	30.0	32.9
10	October	26.6	28.3	28.1	28.3	28.8	28.3	28.8	28.8	28.2	28.3	28.2	28.0	28.3	28.0	28.0	28.0	26.1	28.8	31.5	25.2	28.2	31.1	25.1	28.2	31.2
11	November	26.0	26.8	26.4	26.6	27.2	26.6	27.2	27.0	27.0	26.8	27.0	27.1	26.8	26.8	27.1	27.1	23.7	26.8	29.9	23.3	26.2	29.1	24.1	26.9	29.6
12	December	25.8	26.4	25.7	26.1	26.1	26.1	26.1	26.1	25.6	25.9	25.6	26.5	25.9	26.5	26.5	26.5	22.2	25.3	28.4	23.8	26.2	28.5	23.7	26.7	29.7
	Mean Annual Air Temperature	27.8	28.3	28.2	28.1	28.3	28.5	28.5	28.3	28.2	28.5	28.5	28.5	28.2	28.5	28.5	28.5	25.3	28.2	31.1	25.2	28.4	31.6	25.25	28.5	31.7

Source: Department of Meteorology, Thirunelveli

Min : Minimum

Ave : Average

Max : Maximum

Table 14: Mean Annual and Monthly Relative Humidity : 2003 – 2015

“Percentage”

S.N	Month	Average 1971-2000		2003		2004		2005		2006		2007		2008		2009		2010		2011		2012		2013		2014		2015		
		D	N	D	N	D	N	D	N	D	N	D	N	D	N	D	N	D	N	D	N	D	N	D	N	D	N	D	N	Mean R.U
1	January	78	69	73	-	71	-	74	-	75	89	-	-	72	-	70	-	71	-	76	86	70	89	72	87	80	-	-	-	71
2	February	77	65	71	-	63	-	66	-	70	89	-	-	67	-	61	-	67	-	72	86	68	86	73	90	72	-	-	-	73
3	March	77	63	68	-	67	-	65	-	68	90	-	-	76	-	69	-	64	-	65	87	64	85	71	90	63	-	-	-	67
4	April	80	68	67	-	69	-	77	-	68	84	67	-	74	-	74	-	70	-	71	87	69	84	71	85	65	-	-	-	68
5	May	80	77	76	-	78	-	73	-	73	-	70	-	75	-	75	-	77	-	75	83	73	80	75	83	76	-	-	-	76
6	June	79	79	73	-	74	-	72	-	70	-	70	-	71	-	74	-	74	-	71	82	71	81	73	82	69	-	-	-	74
7	July	81	78	70	-	76	-	74	-	69	-	69	-	74	-	73	-	72	-	70	79	67	83	71	82	67	-	-	-	71
8	August	82	78	75	-	70	-	69	-	71	-	71	-	76	-	72	-	72	-	75	83	70	82	74	84	72	-	-	-	71
9	September	81	78	71	-	79	-	74	-	69	-	69	-	75	-	73	-	73	-	71	83	70	82	77	85	74	-	-	-	73
10	October	83	78	77	-	81	-	77	-	77	-	77	-	74	-	69	-	69	-	77	90	79	89	74	87	79	-	-	-	80
11	November	81	76	84	-	85	-	-	-	82	-	82	-	77	-	81	-	81	-	80	91	73	88	80	92	84	-	-	-	85
12	December	80	75	76	-	80	-	78	-	70	-	70	-	79	-	92	-	92	-	77	88	77	90	77	86	83	-	-	-	84
	Mean Relative Humidity	80	74	73	-	74	-	73	-	72	-	74	-	74	-	74	-	74	-	73	85	71	85	74	86	74	-	-	-	74.4

Source: Department of Meteorology, Thirunelveli

D : Day N : Night

Table 1.5 : Mean Wind Speed : 2003 - 2015

"km/hour"

S.N	Month	2003	2004	2005	2006	2007	2008	2009	2010	2013	2014	2015
1	January	6.5	7.5	5.0	5.4	-	4.7	5.7	6.8	NA	9.3	8.3
2	February	6.9	6.6	5.0	5.1	-	4.7	4.5	6.2	NA	7.8	8.7
3	March	6.3	7.5	6.3	4.7	5.4	4.8	3.8	5.8	NA	9.2	8.1
4	April	7.7	8.5	5.4	8.3	5.9	6.3	7.5	5.7	NA	6.9	5.5
5	May	12.7	10.7	13.3	14.7	15.2	12.1	12.3	9.2	NA	10.5	10.7
6	June	13.8	12.7	15.7	14.0	12.4	8.5	3.4	11.0	NA	11.0	12.3
7	July	9.9	10.4	14.2	12.8	13.1	8.1	11.8	8.4	NA	11.0	11.3
8	August	9.4	10.7	11.8	15.0	13.4	11.9	10.5	8.5	NA	10.7	10.1
9	September	11.1	8.7	13.7	13.8	11.5	13.1	11.7	8.0	11.4	9.0	10.7
10	October	8.3	4.9	7.1	8.2	7.0	5.7	6.7	-	8.5	5.9	5.7
11	November	4.9	5.5	4.8	4.0	3.6	6.2	4.6	-	5.6	5.9	5.8
12	December	6.7	5.4	6.0	6.3	-	5.2	-	-	7.4	8.4	7.4

Source: Department of Meteorology, Thirunelvely

NA: Data Not Available

Table 1.6 : Land Use Pattern - 2015

S.N	Divisional Secretariats	Landuse (Area_sq.km)	LandUse (%)
1	Transport and Utilities	0.267	0.03
2	Main Road _ Class A	0.348	0.03
3	Main Road _ Class B	10.488	1.04
4	Minor Road	24.080	2.38
5	Scrub	109.165	10.79
6	Paddy	184.165	18.26
7	Garden	323.701	31.99
8	Grassland	13.036	1.29
9	Coconut	19.849	1.96
10	Other Plantation	60.931	6.02
11	Forest	22.442	2.22
12	Marsh	40.648	4.02
13	Sand or Beach	86.335	8.53
14	Lagoon	25.227	2.49
15	River	0.363	0.04
16	Water Hole	8.938	0.88
17	Bund	0.381	0.04
18	Tank With Bund	10.837	1.07
19	Built Up Area	2.454	0.24
20	Chena	2.902	0.29
21	Jeep or Cart Track	2.676	6.19
22	Others	2.168	0.21
Total		1,012.01	100.00

Source : District Land Use Planning Office, Jaffna

Table of Contents

Page No.	Chapter	Page No.
1	Introduction	1
2	Chapter 1	2
3	Chapter 2	3
4	Chapter 3	4
5	Chapter 4	5
6	Chapter 5	6
7	Chapter 6	7
8	Chapter 7	8
9	Chapter 8	9
10	Chapter 9	10
11	Chapter 10	11
12	Chapter 11	12
13	Chapter 12	13
14	Chapter 13	14
15	Chapter 14	15
16	Chapter 15	16
17	Chapter 16	17
18	Chapter 17	18
19	Chapter 18	19
20	Chapter 19	20
21	Chapter 20	21
22	Chapter 21	22
23	Chapter 22	23
24	Chapter 23	24
25	Chapter 24	25
26	Chapter 25	26
27	Chapter 26	27
28	Chapter 27	28
29	Chapter 28	29
30	Chapter 29	30
31	Chapter 30	31
32	Chapter 31	32
33	Chapter 32	33
34	Chapter 33	34
35	Chapter 34	35
36	Chapter 35	36
37	Chapter 36	37
38	Chapter 37	38
39	Chapter 38	39
40	Chapter 39	40
41	Chapter 40	41
42	Chapter 41	42
43	Chapter 42	43
44	Chapter 43	44
45	Chapter 44	45
46	Chapter 45	46
47	Chapter 46	47
48	Chapter 47	48
49	Chapter 48	49
50	Chapter 49	50
51	Chapter 50	51
52	Chapter 51	52
53	Chapter 52	53
54	Chapter 53	54
55	Chapter 54	55
56	Chapter 55	56
57	Chapter 56	57
58	Chapter 57	58
59	Chapter 58	59
60	Chapter 59	60
61	Chapter 60	61
62	Chapter 61	62
63	Chapter 62	63
64	Chapter 63	64
65	Chapter 64	65
66	Chapter 65	66
67	Chapter 66	67
68	Chapter 67	68
69	Chapter 68	69
70	Chapter 69	70
71	Chapter 70	71
72	Chapter 71	72
73	Chapter 72	73
74	Chapter 73	74
75	Chapter 74	75
76	Chapter 75	76
77	Chapter 76	77
78	Chapter 77	78
79	Chapter 78	79
80	Chapter 79	80
81	Chapter 80	81
82	Chapter 81	82
83	Chapter 82	83
84	Chapter 83	84
85	Chapter 84	85
86	Chapter 85	86
87	Chapter 86	87
88	Chapter 87	88
89	Chapter 88	89
90	Chapter 89	90
91	Chapter 90	91
92	Chapter 91	92
93	Chapter 92	93
94	Chapter 93	94
95	Chapter 94	95
96	Chapter 95	96
97	Chapter 96	97
98	Chapter 97	98
99	Chapter 98	99
100	Chapter 99	100
101	Chapter 100	101

Chapter

02

ADMINISTRATIVE MAP - JAFFNA DISTRICT

Administrative Divisions

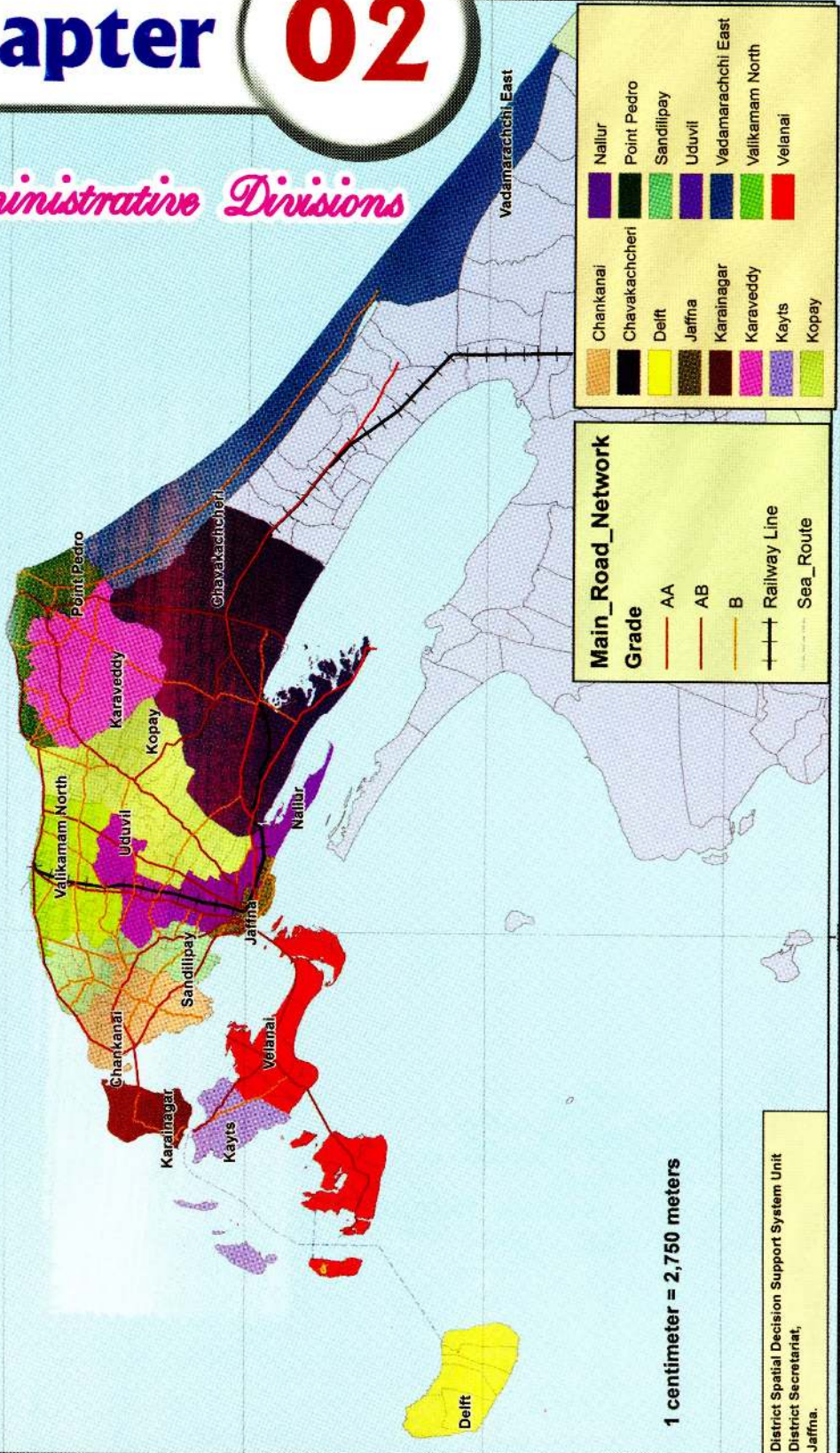


Table 2.1: Government Agents / District Secretaries 1829 - To Date

S.N	Name of Government Agents	Service	Period of Services	
			From	To
1	Percival Agland Dyke Esq.	CCS	01.10.1829	09.10.1867
2	Sir. William C.Twynam Esq.	CCS	15.09.1869	15.01.1896
3	R.W.I. Evers Esq.	CCS	15.01.1896	1897
4	F.C. Fisher (Actg) Esq.	CCS		1897
5	R.W.I. Evers Esq.	CCS		1899
6	J.P. Levis Esq.	CCS	01.06.1903	1905
7	F.H.Price Esq.	CCS	1906	28.02.1910
8	H.R.Freeman Esq.	CCS	01.03.1910	31.07.1913
9	C.S.Vaughan Esq.	CCS	01.08.1913	19.02.1914
10	R.Cumberland Esq.	CCS	20.02.1914	22.09.1914
11	R.A.G.Festing Esq.	CCS	23.09.1914	31.12.1914
12	B.Horsburgh Esq.	CCS	01.04.1915	31.03.1919
13	B.Constantine Esq.	CCS	01.04.1914	30.09.1919
14	H.W.Cordrington Esq.	CCS	01.10. 1919	28.02. 1920
15	B.Constantine Esq.	CCS	29.02.1920	08.11.1921
16	L.W.C.Schrader Esq.	CCS	09.11.1921	.09.1922
17	B.Constantine Esq.	CCS	.10.1922	22.07.1923
18	L.W.C.Schrader Esq.	CCS	23.07.1923	30.07.1924
19	F.J. Smith Esq.	CCS	31.07.1924	21.11.1926
20	T.B. Russel Esq.	CCS	22.11.1926	31.12.1927
21	J.D. Brown Esq.	CCS	01.01.1928	31.10.1930
22	E.T. Dyson Esq.	CCS	01.11.1930	30.06.1933
23	E. Rodrigo Esq.	CCS	01.07.1933	31.01.1935
24	E.T.Dyson Esq.	CCS	01.02.1935	30.04.1937
25	M.K.T. Sandys Esq.	CCS	01.05.1937	31.10.1937
26	E.T. Dyson Esq.	CCS	01.11.1937	31.05.1938
27	R.B.Naish Esq.	CCS	01.06.1938	
28	M.Prasad Esq.	CCS	1939	
29	C.C.Cumarasamy Esq.	CCS		
30	P.J.Hudson Esq.	CCS	1948	19.07.1954
31	M. Srikantha Esq.	CCS	20.07.1954	1961
32	COL. Udugama Esq.	CCS	01.07.1961	31.03.1962
33	Nissanka Wijeratna Esq.	CCS		
34	V.P.Vittachi Esq.	CCS	1962	30.09.1963
35	H.D.Jeyaweera Esq.	SLAS	01.10.1963	31.12.1965

District Secretary and Government Agent

S.N	Name of Government Agents	Service	Period of Services	
			From	To
36	Vernon Abeyasekara Esq.	SLAS	01.01.1966	31.12.1968
37	F.C.Pieterz Esq.	SLAS	01.01.1969	30.12.1970
38	M.T.W.Amarasekara Esq.	SLAS	16.09.1970	31.05.1975
39	Tissa Devendra Esq.	SLAS	01.06.1975	31.12.1975
40	W.A.L.Wijeyapala Esq.	SLAS	01.01.1976	31.12.1977
41	A.A.Joseph Esq.	SIAS	01.01.1978	03.05.1978
42	M.L.P.L.Lionel Fernando Esq.	SLAS	01.05.1978	01.05.1979
43	D.M. Ariyaratna Esq.	SLAS	01.06.1979	30.06.1979
44	Y. Duraisamy Esq.	OAS	20.04.1979	30.06.1979
45	Y. Duraisamy Esq.	OAS	01.07.1979	13.07.1981
46	D. Nesiah Esq.	SLAS	14.07.1981	13.07.1984
47	V.M. Panchalingam Esq.	SLAS	14.07.1984	01.05.1989
48	Anton Alfred (Actg.) Esq.	SLAS	17.05.1989	31.08.1989
49	S.S Dharmapalan Esq.	SLAS	01.09.1989	23.11.1989
50	K. Manikavasakar Esq.	SLAS	24.11.1989	06.03.1990
51	Anton Alfred (Actg.) Esq.	SLAS	07.03.1990	23.04.1991
52	K. Manikavasakar Esq.	SLAS	16.05.1991	17.11.1994
53	K. Ponnampalam Esq.	SLAS	18.11.1994	09.11.1995
54	C. Pathmanathan Esq.	SLAS	10.11.1995	29.06.1997
55	K. Shanmuganathan Esq.	SLAS	30.06.1997	06.10.2002
56	C. Pathmanathan Esq.	SLAS	07.10.2002	31.12.2004
57	K. Ganesh Esq.	SLAS	01.01.2005	12.07.2010
58	Mrs. Emelda Sukumar Esq.	SLAS	13.07.2010	15.05.2012
59	Suntharam Arumainayaham Esq.	SLAS	16.05.2012	24.03.2015
60	Nagalingam Vethanayahan Esq.	SLAS	25.03.2015	To date

Source : District Secretariat, Jaffna.

Table 2.2: District Secretariat Telephone Numbers

No	Designation / Department	Direct Line	Fax No.
General No.		021 222 2233 / 021 222 2234	
01	Government Agent / District Secretary	021 222 2235	021 222 2355
02	Addl. Government Agent	021 222 2236	021 222 2236
03	Addl. Government Agent (Land)	021 221 2631	021 221 2631
04	Asst. District Secretary	021 222 2771	021 222 3625
05	Chief Accountant	021 222 2398	021 222 3674
06	Chief Internal Auditor	021 222 9034	021 222 9034
07	Accountant	021 222 3573	
08	Administrative Officer	021 222 1209	021 222 2775
09	Director of Planning	021 222 2427	021 222 3712
10	Deputy Director of Planning	021 222 7921	021 222 3712
11	Asst. Director Planing (1)	021 222 0638	021 222 3712
12	Asst. Director Planing (2)	021 222 7583	021 222 3712
13	Asst. Director Planing (3)	021 222 5068	021 222 3712
14	Director of Agriculture	021 221 9993	021 221 9993
15	District Director - Divineguma (Samurdhi)	021 222 4171	021 222 4251
16	Accountant - Divineguma (Samurdhi)	021 221 7764	021 222 4251
17	District Engineer	021 221 7348	
18	Asst. Commissioner - Elections	021 222 2655	021 222 8002
19	Asst. Commissioner -Motor Traffic	021 222 7552	021 222 3789
20	Asst. Director - Disaster Management Coordinating Unit	021 222 1676	021 222 1676
21	Disaster Relief Services	021 222 2233	
22	Asst. Registrar General	021 222 2475	021 222 2475

23	Registrar of Land & District Registry	021 222 5681	021 222 5681
24	District Sports Officer	021 320 7570	
25	Coo-ordinating Officer Social Security Board	021 222 6163	021 222 6163
26	Public Employment Service Centre (PES)	021 221 9359	
27	OIC - Department of Weight & Measures	021 221 7399	
28	Deputer Director Environmental Authority	021 222 4050	021 222 4050
29	Coordinator - Consumer Affairs Authority	021 321 9000	021 775 5455
30	District Officer - Rural Development Dept	021 222 7862	021 222 7862
31	District Officer - Cultural Affairs	021 320 7612	
32	District Land Use Planning Officer	021 222 1589	021 22 1589
33	Statistician	021 222 3330	
34	District officer - Industrial Department	021 222 3546	
35	Coastal Conservation	021 221 9644	
36	District Land Reform Commission	021 221 9326	065 222 2986
37	Coordinator - Child / Women Development	021 222 2774	
38	BOC - Kachcheri	021 222 8808	

District Secretariat - Complaint Number - 021 222 5000

Emergency Telephone Numbers

Disaster Management Centre	117
Government Information	1919
Disaster Management Unit - Jaffna	021 222 1676 / 0773 957 894
Ambulance	110
Emergency Ambulance Services	021 222 4444 / 021 222 5555
Emergency Police	119 / 021 222 2222
Fire Services (Municipal Council)	021 222 8888 / 021 320 7777
Ceylon Electricity Board (CEB)	021 202 4444
Child / Women Development Committee	1929 / 021 222 2774
Sri Lanka Telecom.- Complaint	1212
Meteorology Department	021 222 3676

Table 2.3: Divisional Secretariat's Location and Divisional Secretaries - 2015

S.N	Divisional Secretariats	Location	Name of Divisional Secretary	Telephone Numbers	Fax Numbers
1	Delft	Delft	Mr. S. Jeyakanth	021 221 5201	021 221 5201
2	Islands South	Bangalavady Junction, Velanai	Mrs.Manchuladevi Satheesan	021 221 1560	021 2229974
3	Islands North	Kayts	Mrs.E.Anton Yoganayagam	021 221 1602	021 221 1601
4	Karainagar	Valanthalai	Mrs.T.Babu	021 221 1727	021 221 1727
5	Jaffna	Chundikuli	Mrs.S.Theivendram	021 221 7386	021 222 1035
6	Nallur	Point Pedro Rd.	Mr.A.Siri	021 222 9801	021 222 2208
7	Valikamam South West	Sandilipay	Mrs.U.Yasotha	021 225 5550	021 225 5552
8	Valikamam West	Chankanai	Mr.A.Sothinathan	021 225 0999	021 225 0063
9	Valikamam South	Uduvil	Mr.M.Nanthagobalan	021 224 2044	021 224 0195
10	Valikamam North	Tellippalai	Mr.K.Shrimohanam	021 224 2002	021 224 1726
11	Valikamam East	Kopay	Mr.M.Pratheepan	021 223 0013	021 223 1211
12	Thenmaradchy	Chavakachcheri	Mrs.A.Santhaseelan	021 227 1011	021 227 0050
13	Vadamaradchy South West	Karaveddy	Mr.S.Sivasri	021 226 4453	021 226 3258
14	Vadamaradchy North	Point Pedro	Mr.R.T.Jeyaeelan	021 226 0215	021 226 3259
15	Vadamaradchy East	Maruthankerney	Mr.K.Kanakeshwaran	021 226 0501	021 226 0533

Source : District Secretariat, Jaffna.

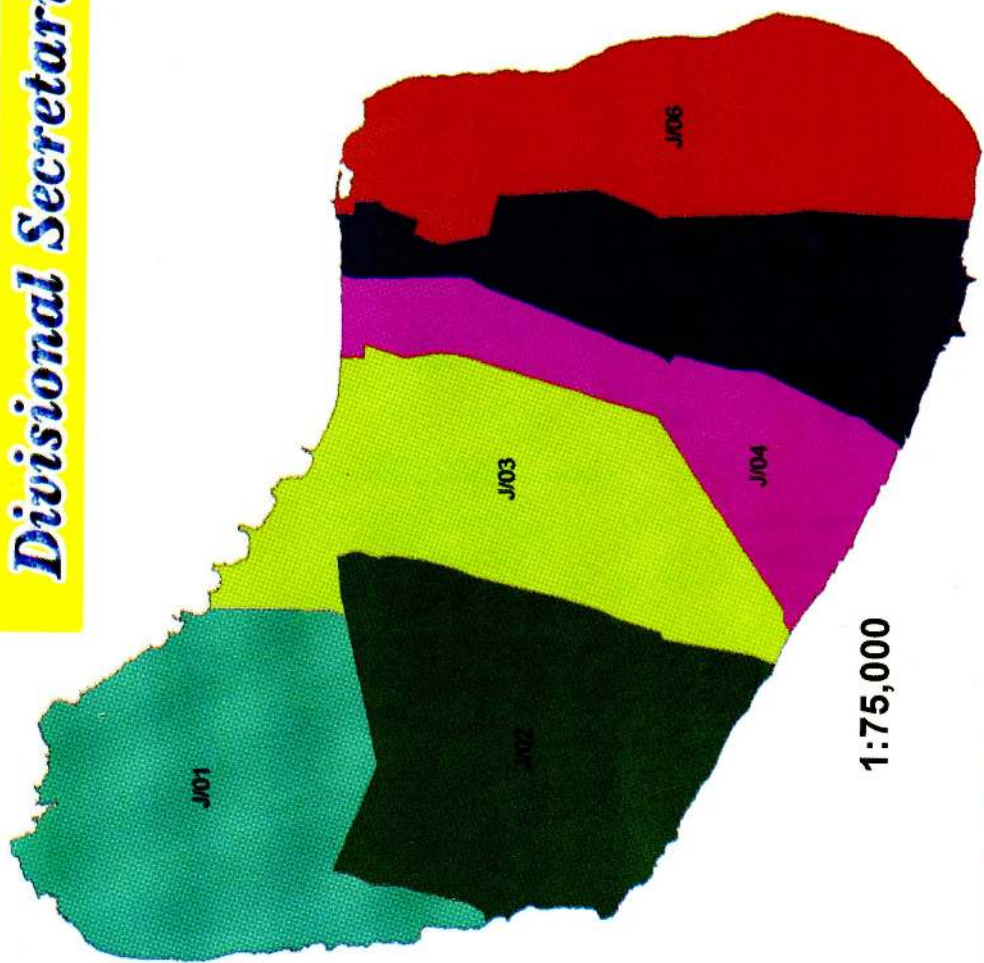
Table 24: Summary of Divisional Secretariat







S.N	Divisional Secretariats	No of GN Divisions	No.of Villages
1	Delft	6	25
2	Islands South	30	77
3	Islands North	15	48
4	Karainagar	9	86
5	Jaffna	28	50
6	Nallur	40	57
7	Valikamam South West	28	79
8	Valikamam West	25	80
9	Valikamam South	30	149
10	Valikamam North	45	177
11	Valikamam East	31	111
12	Thenmaradchy	60	138
13	Vadamaradchy South West	35	187
14	Vadamaradchy North	35	148
15	Vadamaradchy East	18	41
	Total	435	1453

 **15 - DIVISIONAL SECRETARIAT MAPS**



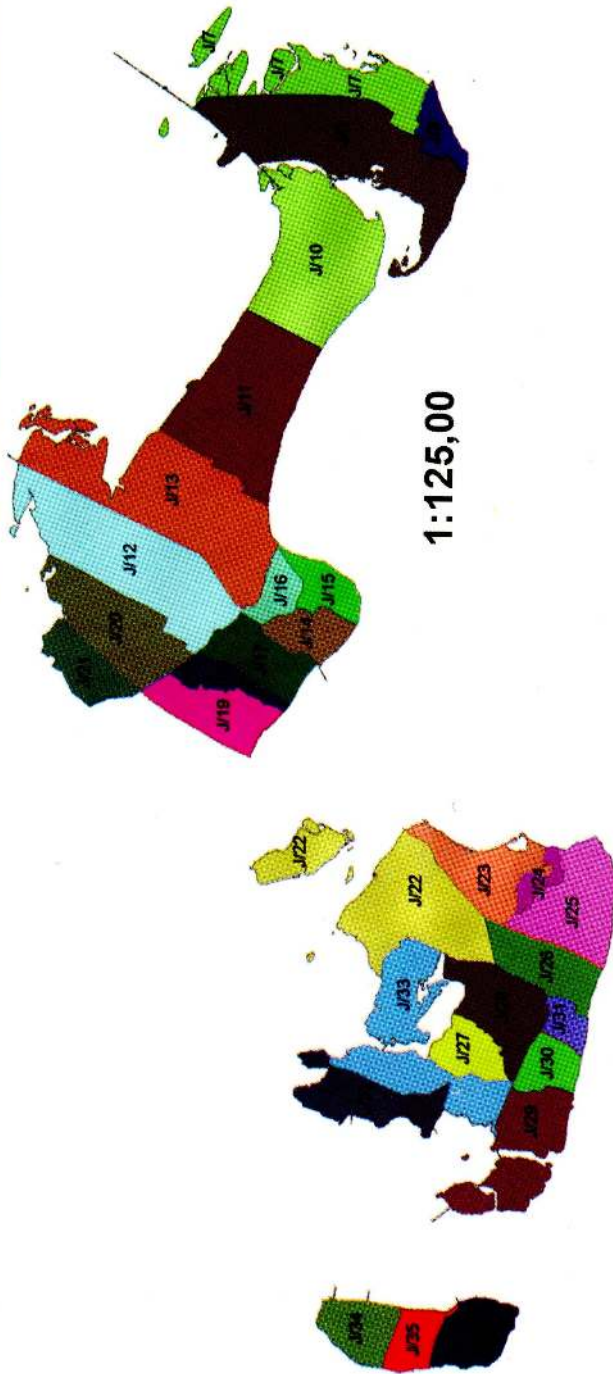
Divisional Secretariat : Delft



	J/01, Delft West
	J/02, Delft South
	J/03, Delft Centre West
	J/04, Delft Centre
	J/05, Delft Centre East
	J/06, Delft East

1:75,000

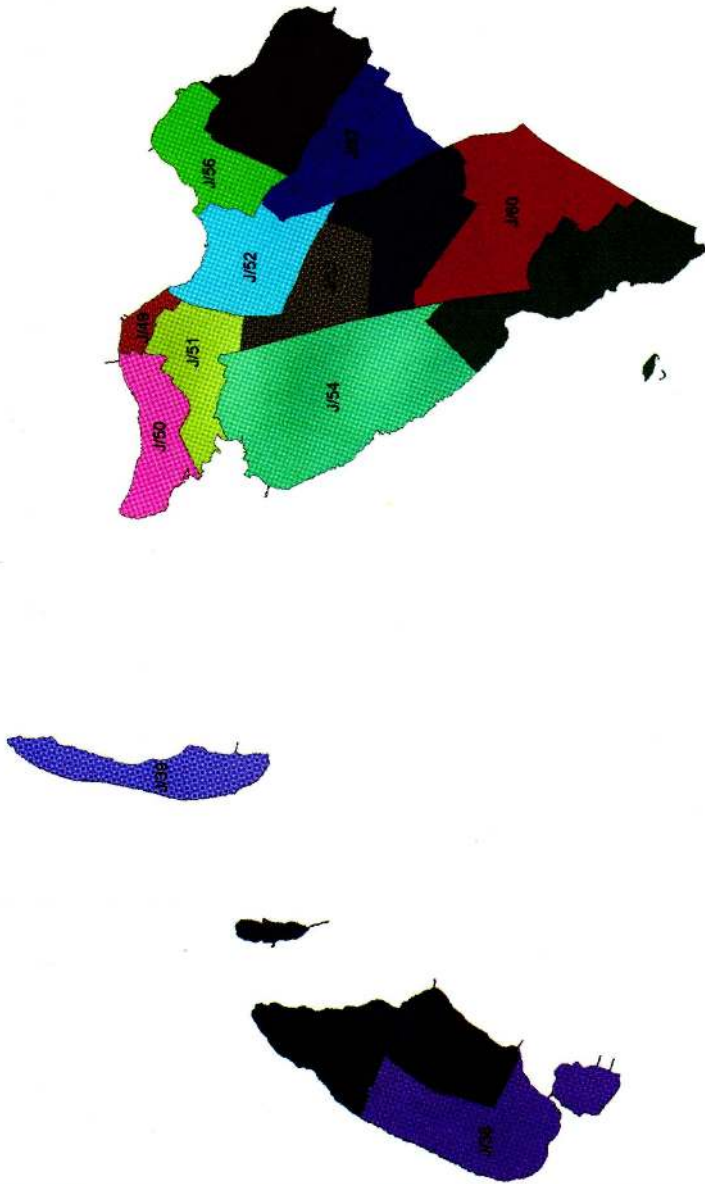
Divisional Secretariat : Island South (Velanai)



1:125,00

J/10, Allaipiddy	J/16, Velanai East Centre	J/22, Pungudutivu North East	J/28, Pungudutivu Centre North	J/34, Nainativu North
J/11, Mankumban	J/17, Velanai South	J/23, Pungudutivu East	J/29, Pungudutivu South West	J/35, Nainativu Centre
J/12, Velanai North	J/18, Velanai West Centre	J/24, Pungudutivu South East	J/30, Pungudutivu Centre South	J/36, Nainativu South
J/13, Velanai North East	J/19, Velanai West	J/25, Pungudutivu	J/31, Pungudutivu Centre East	J/7, Mandaitivu East
J/14, Velanai East	J/20, Saravanai East	J/26, Pungudutivu South	J/32, Pungudutivu North West	J/8, Mandaitivu West
J/15, Velanai South East	J/21, Saravanai West	J/27, Pungudutivu North	J/33, Pungudutivu West	J/9, Mandaitivu South

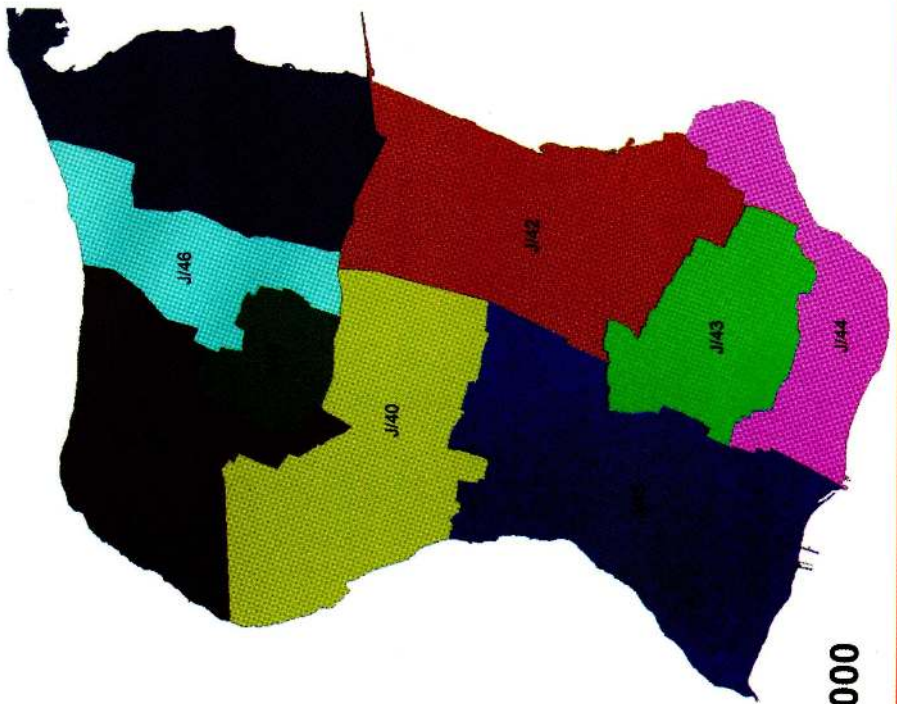
Divisional Secretariat : Island North (Kayts)



1:75,000

J/37, Analaithu North	J/38, Analaithu South	J/39, Eluvaithu	J/49, Kayts	J/50, Peruthiyadalippu	J/51, Karampon	J/52, Karampon East	J/53, Karampon South East	J/54, Karampon West	J/55, Naranthanai North	J/56, Naranthanai North West	J/57, Naranthanai	J/58, Naranthanai South	J/59, Suruvil	J/60, Puliyanakoodal
-----------------------	-----------------------	-----------------	-------------	------------------------	----------------	---------------------	---------------------------	---------------------	-------------------------	------------------------------	-------------------	-------------------------	---------------	----------------------

Divisional Secretariat : Karainagar



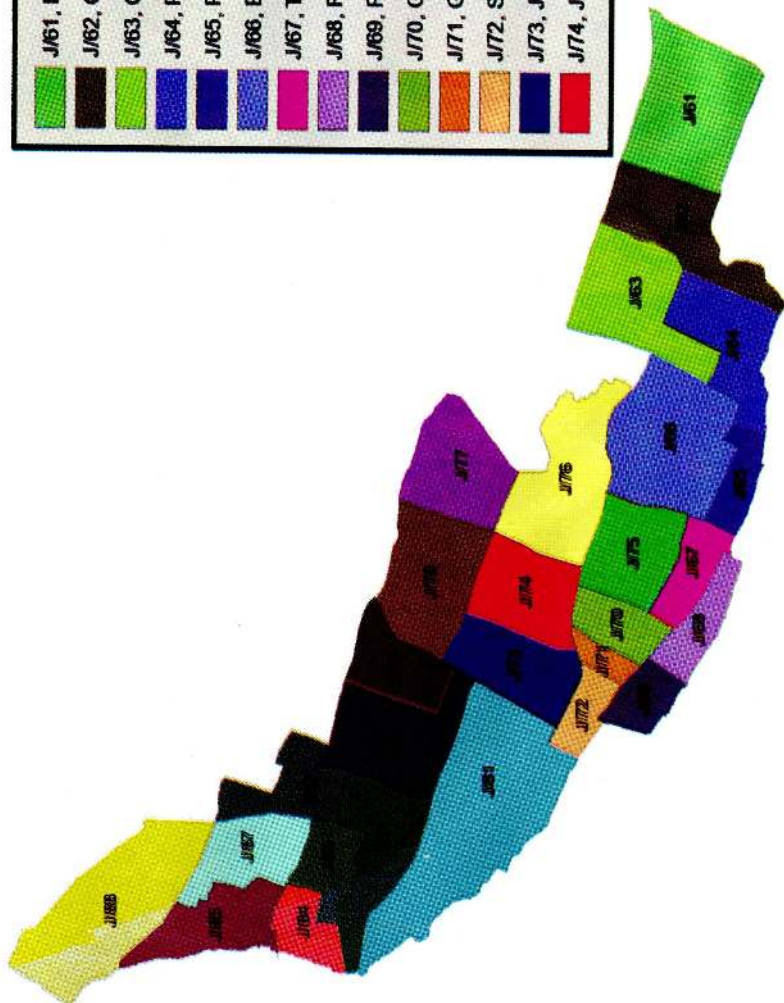
	J/40, Karainagar West
	J/41, Karainagar North West
	J/42, Karainagar East
	J/43, Karainagar South East
	J/44, Karainagar South
	J/45, Karainagar South West
	J/46, Karainagar North
	J/47, Karainagar North East
	J/48, Karainagar Centre

1:50,000

Divisional Secretariat : Jaffna



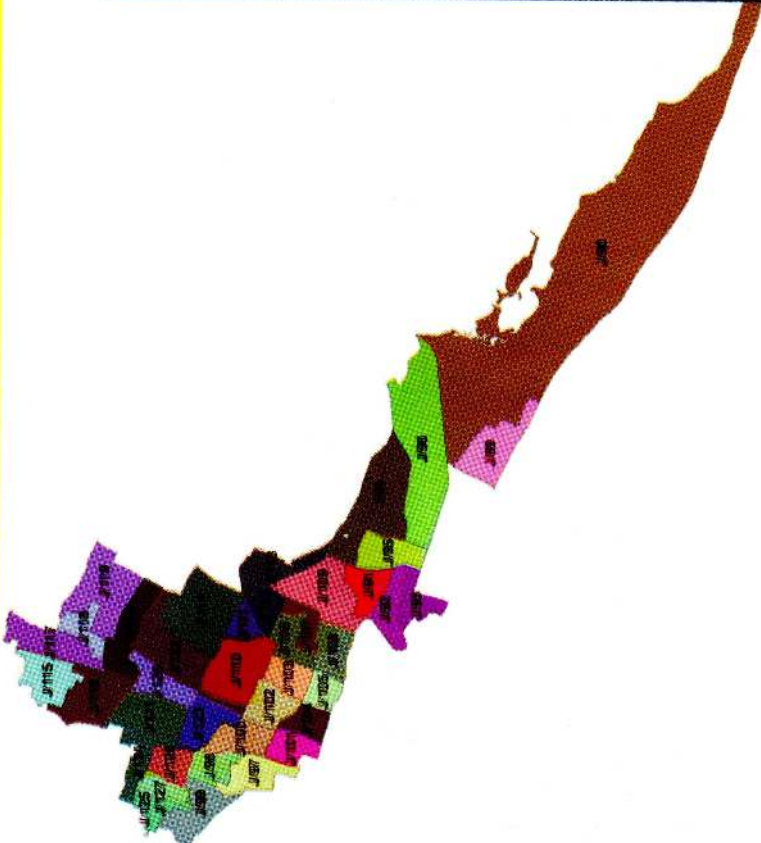
J/61, Nedunkulam	J/75, Chundikuli South
J/62, Columbutthurai East	J/76, Chundikuli North
J/63, Columbutthurai West	J/77, Maruthady
J/64, Passaiyoor East	J/78, Attiaddy
J/65, Passaiyoor West	J/79, Sirambiady
J/66, Eachchamoddai	J/80, Grand Bazaar
J/67, Thirunagar	J/81, Fort
J/68, Reclamation East	J/82, Vannarpannai
J/69, Reclamation West	J/83, Koddady
J/70, Gurunagar East	J/84, Navanthurai South
J/71, Gurunagar West	J/85, Navanthurai North
J/72, Small Bazaar	J/86, Moor Street South
J/73, Jaffna Town West	J/87, Moor Street North
J/74, Jaffna Town East	J/88, New Moor Street



1:40,000



Divisional Secretariat : Nallur



J/100, Vannarpennai N.E. (North)	J/120, Kondavil South East
J/101, Neeraviyady	J/121, Kokuvil Centre East
J/102, Kandarmadam North West	J/122, Kokuvil North East
J/103, Kantharmadam North East	J/123, Kokuvil South East
J/104, Kantharmadam South West	J/124, Kokuvil North West
J/105, Kantharmadam South East	J/125, Kokuvil South West
J/106, Nallur North	J/126, Kokuvil West (Centre)
J/107, Nallur Centre	J/127, Kokuvil West (East)
J/108, Nallur South	J/128, Kokuvil Centre (West)
J/108, Kantharmadam North West	J/89, Ariyalai South West
J/110, Thirunelvely West	J/90, Ariyalai South East
J/111, Thirunelvely Centre South	J/91, Ariyalai North West
J/112, Thirunelvely South East	J/92, Ariyalai West (Centre)
J/113, Thirunelvely North East	J/93, Ariyalai S. W. (East)
J/114, Thirunelvely Centre North	J/94, Ariyalai Centre North
J/115, Kondavil North West	J/95, Ariyalai Centre
J/116, Kondavil South West	J/96, Ariyalai Centre South
J/117, Kondavil Centre West	J/97, Iyanar Kovilady
J/118, Kondavil Centre East	J/98, Vannarpennai N.W. (North)
J/119, Kondavil North East	J/99, Vannarpennai N.W. (West)

1:95,000

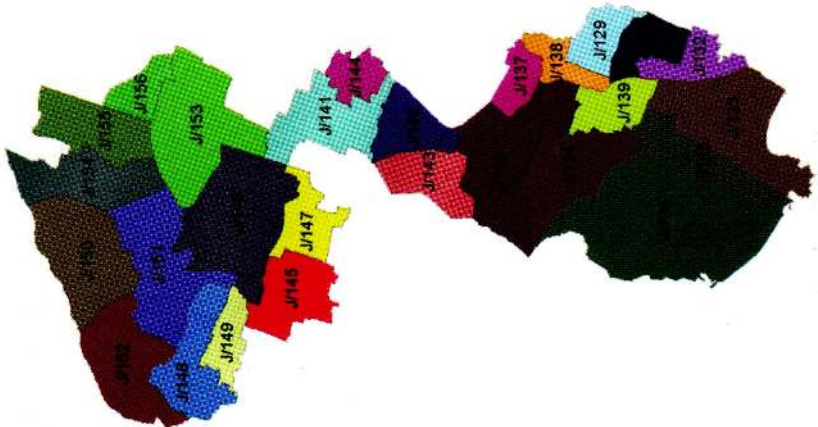


1
2
3
4
5
6
7
8
9
10
11
12
13
14
15
16
17
18
19
20
21
22
23
24
25
26
27
28
29
30
31
32
33
34
35
36
37
38
39
40
41
42
43
44
45
46
47
48
49
50

1000,000

Handwritten text, possibly a title or description, written vertically on the right side of the page.

Divisional Secretariat : Valikamam South West (Sandilipay)



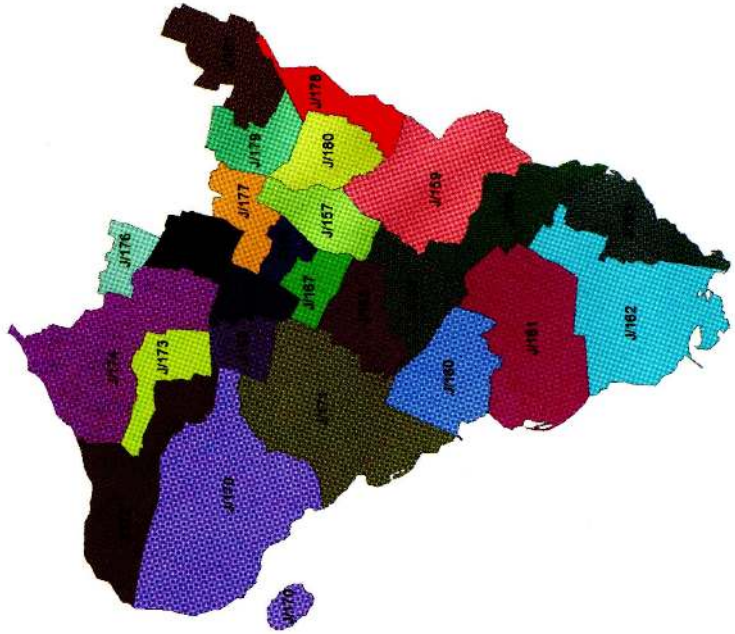
J/129, Suthumalai North	J/139, Manipay South	J/148, Sillalai North
J/130, Suthumalai South	J/140, Manipay West	J/149, Sillalai South
J/132, Uyarappulam	J/141, Sandilipay North	J/150, Mathagal East
J/133, Anaikoddai	J/142, Sandilipay Centre	J/151, Mathagal South
J/134, Navali North	J/143, Sandilipay West	J/152, Mathagal West
J/135, Navali East	J/144, Masiapiddy	J/153, Periyavillan
J/136, Navali South	J/145, Vadaliadaippu	J/154, Maresankoodal
J/137, Manipay North	J/146, Pandatheruppu	J/155, Illavalai
J/138, Manipay East	J/147, Piranpattai	J/156, Mullanai

1:100,000

1000

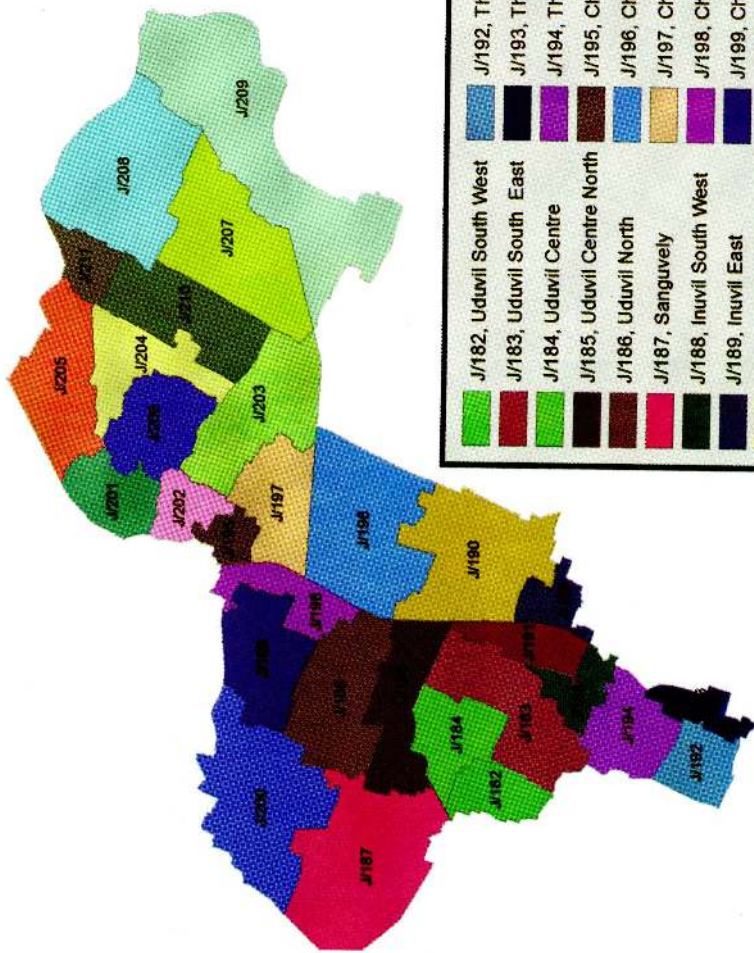


Divisional Secretariat : Valikamam West (Chankanaï)



J/170, Ponnalai	J/157, Vedduccodai East
J/171, Moolai	J/158, Vedduccodai North
J/172, Chullipuram West	J/159, Sangarathal
J/173, Chullipuram Centre	J/160, Arai West
J/174, Chullipuram East	J/161, Arai Centre
J/175, Pannakam	J/162, Arai South
J/176, Penilppulam	J/163, Arai East
J/177, Sithankerni	J/164, Arai North
J/178, Chankanaï East	J/165, Vedduccodai South
J/179, Chankanaï West	J/166, Vedduccodai South West (North)
J/180, Chankanaï South	J/167, Vedduccodai West
J/181, Chankanaï Centre	J/168, Tholpuram East
	J/169, Tholpuram West

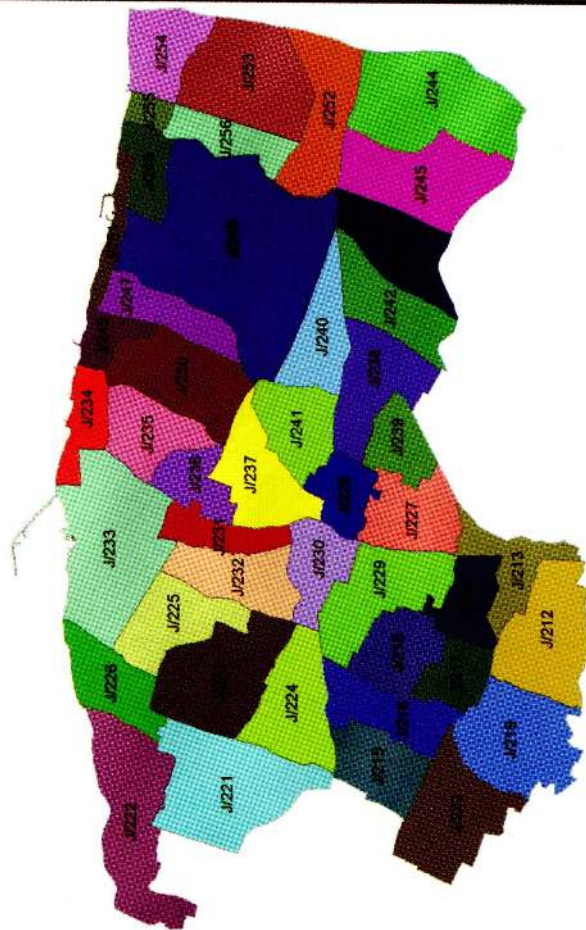
Divisional Secretariat : Valikamam South (Uduvil)



J/182, Uduvil South West	J/192, Thavady South	J/202, Erialai South West
J/183, Uduvil South East	J/193, Thavady East	J/203, Erialai South
J/184, Uduvil Centre	J/194, Thavady North	J/204, Erialai East
J/185, Uduvil Centre North	J/195, Chunnakam Town North	J/205, Erialai North
J/186, Uduvil North	J/196, Chunnakam Town South	J/206, Erialai Centre
J/187, Sanguvely	J/197, Chunnakam Town East	J/207, Punnaikadduvan South
J/188, Inuvil South West	J/198, Chunnakam Town Centre	J/208, Punnaikadduvan North
J/189, Inuvil East	J/199, Chunnakam Town West	J/209, Evenai
J/190, Inuvil North East	J/200, Kantharodai	J/210, Kuppilan South
J/191, Inuvil West	J/201, Erialai West	J/211, Kuppilan North

1:60,000

Divisional Secretariat : Valikamam North (Tellippalai)



J/223, Viththakepupuram	J/235, Kankesanthurai South
J/212, Maalakam South	J/236, Palai Vemankamam North
J/213, Maalakam Center	J/237, Palai Vemankamam South
J/214, Maalakam North	J/238, Kadduwan
J/215, Alaveddy North	J/239, Kadduwan West
J/216, Alaveddy Center	J/240, Thenmylai
J/217, Alaveddy East	J/241, Varuthalavilan
J/218, Ganeswaram	J/242, Kurumbasiddy
J/219, Alaveddy South	J/243, Kurumbasiddy East
J/220, Alaveddy West	J/244, Vesavilan East
J/221, Ilavalai North	J/245, Vesavilan West
J/222, Ilavalai North West	J/246, Myliddy North
J/224, Pannalai	J/247, Thaiyiddy Esat
J/225, Kollankaladdy	J/248, Myliddythurai South
J/226, Naguleswaram	J/249, Thaiyiddy North
J/227, Tellipalai East	J/250, Thaiyiddy South
J/228, Tellipalai	J/251, Myliddythurai North
J/229, Thurkapuram	J/252, Palaly South
J/230, Thanthi Selvapuram	J/253, Palaly East
J/231, Maviddapuram	J/254, Palaly North
J/232, Maviddapuram South	J/255, Palaly North West
J/233, Kankesanthurai West	J/256, Palaly West
J/234, Kankesanthurai Center	

1:75,000

Divisional Secretariat : Valikaman East (Kopay)



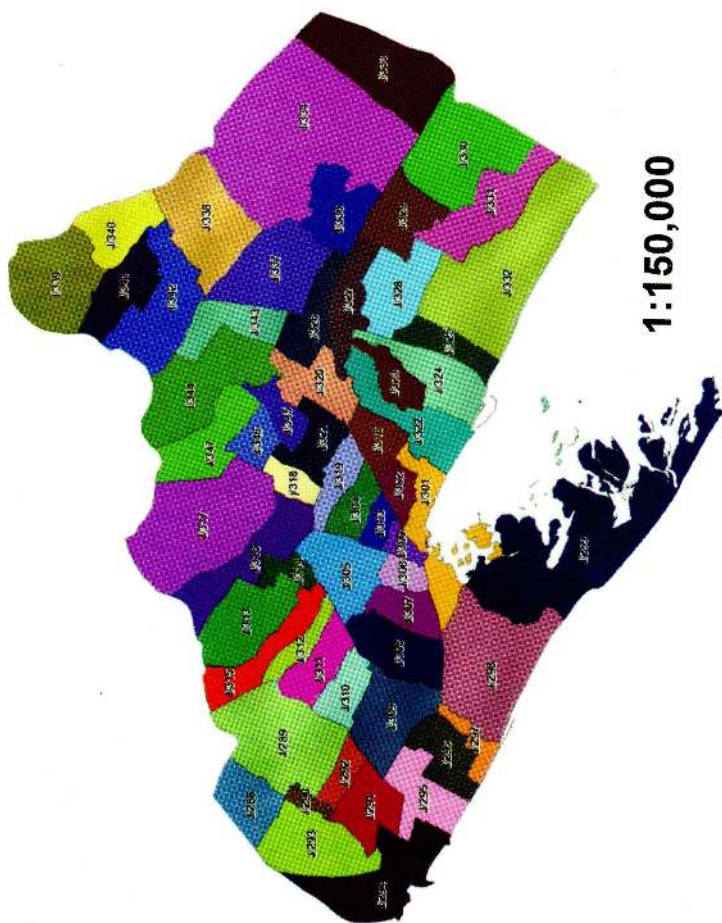
J/257, Irupalai South	J/268, Neervely South	J/279, Atchellu
J/258, Irupalai East	J/269, Neervely North	J/280, Vatharavattai
J/259, Kalviyankadu	J/270, Neervely West	J/281, Pathameny
J/260, Kopay South	J/271, Sirupiddy East	J/282, Thampalai-Kathiripay
J/261, Kopay Centre	J/272, Sirupiddy West	J/283, Iddaikkadu
J/262, Kopay North	J/273, Puttur West	J/284, Valalai
J/263, Urumpirai West	J/274, Puttur North	J/285, Atchuvely North
J/264, Urumpirai North	J/275, Nawatkiri	J/286, Atchuvely South
J/265, Urumpirai South	J/276, Avarangal East	J/287, Atchuvely West
J/266, Urumpirai East	J/277, Avarangal West	
J/267, Urelu	J/278, Puttur East	

1:125,000



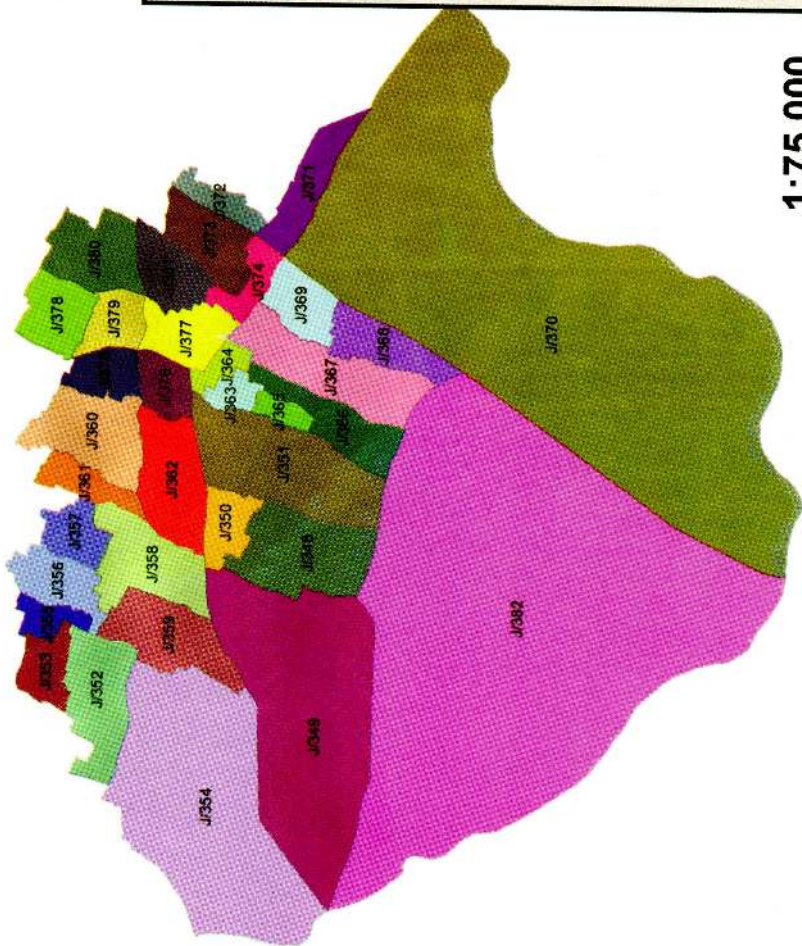
Divisional Secretariat : Thenmaradchchy (Chavakachcheri)

Chevakachcher	
GND_C, GND_N	
J/288, Kalthady North	J/317, Sarassalai North
J/289, Kalthady East	J/318, Meesalai West
J/290, Kalthady Centre	J/319, Meesalai North
J/291, Kalthady South	J/320, Ramavil
J/292, Kalthady South East	J/321, Meesalai South
J/293, Kalthady West	J/322, Allarai
J/294, Navatkuli West	J/323, Vellampokkady
J/295, Navatkuli East	J/324, Kachchali
J/296, Kovilakandy	J/325, Palavi
J/297, Navatkuli East	J/326, Kodikamam North
J/298, Maravanpulo	J/327, Kodikamam Centre
J/299, Thenankilappu	J/328, Kodikamam South
J/300, Chavakachcheri Town	J/329, Usam
J/301, Kovilkudykuppu	J/330, Karampattam
J/302, Sangathanai	J/331, Vidathalpalai
J/303, Chavakachcheri North	J/332, Ketpeli
J/304, Manduvil	J/333, Eluttumadduvai South
J/305, Kalvayal	J/334, Eluttumadduvai North
J/306, Nunavil East	J/335, Minusuvil South
J/307, Nunavil Centre	J/337, Kudamiyan
J/308, Nunavil West	J/338, Neraikadu
J/309, Kalthady Nunavil	J/339, Varani North
J/310, Thenmadduvil	J/340, Maaseri
J/311, Madduvil Nunavil	J/341, Iddakurichchi
J/312, Madduvil Centre	J/342, Karampatturichchi
J/313, Madduvil North	J/343, Varani-Hyattalai
J/314, Madduvil East	J/344, Thavalai-lyattalai
J/315, Chandrapuram	J/345, Manthuvil East
J/316, Sarassalai South	J/346, Manthuvil West
	J/347, Manthuvil North
	J/318, Meesalai East



1:150,000

Divisional Secretariat : Vadamarachchy South West (Karaveddy)



Color	GP Name
Light Green	J/365, Karaveddy South
Dark Green	J/366, Maththoni
Pink	J/367, Karaveddy Centre
Purple	J/368, Karaveddy East
Light Blue	J/369, Kaddaiveli
Olive Green	J/370, Thunnalai South
Dark Purple	J/371, Thunnalai East
Green	J/372, Thunnalai
Brown	J/373, Thunnalai Centre
Red	J/374, Thunnalai West
Black	J/375, Nelliaddy North
Dark Red	J/376, Nelliaddy
Yellow	J/377, Nelliaddy East
Light Green	J/378, Alvai
Yellow	J/379, Alvai South
Dark Green	J/380, Alvai East
Black	J/381, Alththai
Pink	J/382, Kapputhu
Light Green	Karaveddy12
Dark Green	GND_C, GND_N
Dark Green	J/348, Karanavai South
Red	J/349, Karanavai West
Orange	J/350, Karanavai
Brown	J/351, Karanavai East
Light Green	J/352, Udupiddy
Dark Red	J/353, Udupiddy North
Light Blue	J/354, Udupiddy South
Dark Blue	J/355, Valvetty
Light Blue	J/356, Valvetty Centre
Purple	J/357, Samarabahu
Yellow	J/358, Imayanan
Red	J/359, Imayanan East
Orange	J/360, Karanavai North
Dark Red	J/361, Karanavai North West
Red	J/362, Karanavai Centre
Light Blue	J/363, Karaveddy West
Light Green	J/364, Karaveddy North

1:75,000

Divisional Secretariat : Vadamuradchechy North (Point Pedro)



J/383, Thondamanaru South	J/395, Polikandy South	J/407, Puloly North
J/384, Thondamanaru North	J/396, Alvai West	J/408, Puloly North East
J/385, Kerudavil South	J/397, Alvai North West	J/409, Puloly Centre
J/386, Kerudavil North	J/398, Alvai North Centre	J/410, Puloly West
J/387, Kenudavil East	J/399, Viyaparimoolai	J/411, Puloly South West
J/388, Valvettithurai North West	J/400, Alvai North	J/412, Puloly North West
J/389, Valvettithurai North Centre	J/401, Point Pedro	J/413, Puloly East
J/390, Valvettithurai North East	J/402, Point Pedro South	J/414, Puloly South
J/391, Valvettithurai South West	J/403, Point Pedro East	J/415, Manthikai
J/392, Valvettithurai South East	J/404, Thumpalai	J/416, Vallipuram
J/393, Polikandy West	J/405, Thumpalai East	J/417, Thunnalai North
J/394, Polikandy East	J/406, Kalkovalam	

1:65,000

Divisional Secretariat : *Vadamaradchchy East* (*Maruthankerny*)



J/418, Manaitkadu	J/426, Chempiyanpattu North
J/419, Kudatanai	J/427, Chempiyanpattu South
J/420, Kudattanai Karaiyoor	J/428, Maruthankerni
J/421, Polpathy	J/429, Vattirayan
J/422, Ampan	J/430, Uduturai
J/423, Nakarkovil East	J/431, Aliavalai
J/424, Nakarkovil West	J/432, Vethilaikerny
J/425, Nakarkovil South	J/433, Mulliyan
	J/434, Pokkaruppu
	J/435, Chundikkulam



1:275,000

**Table 2.5: List of Divisional Secretariat Division,
Grama Niladhari Divisions and Villages**

<i>Delft</i>				
<i>G.N. No</i>	<i>Name of the GN Division</i>	<i>Place Code</i>	<i>No. of Villages</i>	<i>Name of the Villages</i>
J/01	Delft West	4142005	4	Panankani, Kodkaikadu, Koruvandu, Neluvini
J/02	Delft South	4142010	7	Puthukudiyiruppu, Ampikaipuram, Sarappiddy, Mudaliyarkulam, Murukuchchi, Kalavarai, Nedunkulam.
J/03	Delft Centre West	4142015	5	Seekiriampallam, Yahappar, Thomaiyar, Yoothatheu, Vettukali
J/04	Delft Centre	4142020	3	Perukkady Gramam, Yuvinaray Gramam, Gurunagar
J/05	Delft Centre East	4142025	2	Matha Gramam, Pidariyambal
J/06	Delft East	4142030	4	Mavilikiramam, Sebanayagapuram, Kavolaiyambalai Gramam, Alamavana Gramam
<i>SubTotal</i>			25	

Islands South (Velanai)

G.N. No	Name of the GN Division	Place Code	No. of Villages	Name of the Villages
J/07	Mandaitivu East	4139005	3	Mandaitivu East, Siruthivu, Kurusadythivu
J/08	Mandaitivi West	4139010	1	Mandaitivu West
J/09	Mandaitivu South	4139015	1	Mandaitivu South
J/10	Allaipiddy	4139020	2	Allaipiddy, Venpuravinagar
J/11	Mankumpan	4139025	2	Mankumban West (Wart No. 04), Mankumban East (Wart No. 05)
J/12	Velanai North	4139030	3	Elanthavanam, Solavathai, Myjapulam
J/13	Velanai North East	4139035	2	Chaady, Cheddipulam
J/14	Velanai East	4139040	3	Thuraiyoor, Semmankdu, Ammankovilady
J/15	Velanai South East	4139045	2	Velanai South East, Cheddipulam
J/16	Velanai Center East	4139050	2	Velanai East Center, Cheddipulam (part)
J/17	Velanai South	4139055	5	Vengalavadi, Sitpanai, Buscompaniyady, Thuraiyoor South, Kannapuram
J/18	Velanai Center West	4139050	2	Velanai Center West, Ampikai Town (part)
J/19	Velanai West	4139065	2	Velanai West, Ampikai Town (part)
J/20	Saravanai East	4139070	1	Saravanai East
J/21	Saravanai West	4139075	3	Monkanaipulam, Sinnamadu, Saravanai west.
J/22	Pungudutivu North East	4139080	2	Urathivu, Varathivu
J/23	Pungudutivu East	4139085	2	Madathuveli, Pungudutivu East
J/24	Pungudutivu South East	4139090	3	Mavuthidal, Vallan, Veermalai
J/25	Pungudutivu East South	4139095	3	Kannagaipuram, Thonguthidal, Kurichchukadu East
J/26	Pungudutivu South	4139100	4	Koddaikadu, Kurichchukadu West, Kurichchukadu East, Manatkaddu
J/27	Pungudutivu North	4139105	4	SinnaIrupitty, Manavellai, Sivalaipetty, Kammupi
J/28	Pungudutivu Center North	4139110	3	Vadakku Perukadu, Karanthady, Paranthathoddam

J/29	Pungudutivu South West	4139115	3	SankaththarKerni,Naduvuththiruththy, Kurikadduvan
J/30	Pungudutivu Centre West	4139120	1	Perunkadu South
J/31	Pungudutivu Centre East	4139125	1	Pungudutivu Centre East
J/32	Pungudutivu North West	4139130	2	Irupiddy, Kaluthaipiddy
J/33	Pungudutivu West	4139135	3	Nunukal, Kerativu, Sinna eruppity
J/34	Nainaivu North	4139140	4	Thampakaipathy, Vallikaddu, Kulaipei, Eraddaikali
J/35	Nainaivu Centre	4139145	5	Naduwakadu, Vellaipattu Mantharai, Kilakkadu, Vanthurai, Thekkinam
J/36	Nainativu South	4139150	3	Vankalavady, Malaiyadi, Kathiyakuda
	Sub Total		77	

Islands North (Kayts)

G.N. No	Name of the GN Division	Place Code	No. of Villages	Name of the Villages
J/37	Analaitivu North	4103005	2	Analaitivu North, Paruthitivu
J/38	Analaitivu South	4103010	2	Analaitivu South, Puliyaamtivu
J/39	Eluvaitivu	4103015	1	Eluvaitivu
J/49	Kayts	4103025	3	Kayts Centre, Kayts East, Kayts west
J/50	Paruthiyadaippu	4103020	5	Camp Road, Urandi, koodaiyadi, Paruththiyaippu, West Road
J/51	Karampon	4103030	4	Mankuli, Ayithampulam, Uppukulam, Palavi
J/52	Karampon East	4103035	3	Karampon East, Ampalappulam, Kalikoviladi
J/53	Karampon South East	4103060	3	Oluvil, Palakaddu, Pathinamddy
J/54	Karampon West	4103065	2	Karampon West, Melichchimunai
J/55	Naranthanai North	4103045	7	Utharapiddy, Thulavil, Mavadiyankadu, Seeniyankadu, Seddiyar thoddam, Periyapulam(part), Kokkuruni,
J/56	Naranthanai North West	4103040	4	Thampaddy, Thampiran Thoddam, Ampalarvarpulam, Periyapulam (part)
J/57	Naranthanai	4103050	4	Naranthanai West [Veerankal],Naranthanai Centrel, Koddankadu, Naranthanai East
J/58	Naranthanai South	4103055	2	Eachchankadu, Sooriyavaththai
J/59	Suruvil	4103075	2	Puliyankoodal South (part), Suruvil
J/60	Puliyankoodal	4103070	4	Puliyankoodal North, Puliyankoodal South (part), Sinnamadu, Thanuvil
	Sub Total		48	

Karainagar

G.N. No	Name of the GN Division	Place Code	No. of Villages	Name of the Villages
J/40	Karainagar West	4104030	16	Kumilankuli, Payarikoodal, Sakkalavodai, Manatkadu, Paththarkeni, Sallai, Sempadu, Thankodai, Kallitheru, Varivalavu, Vempady, Sinnalady, Ennankuppidy, Nagammakovilady, Manidal, Maruthapuram
J/41	Karainagar North West	4104025	8	Manatpiddi, Arukampulam, Mullaipulavu, Oorikadu, Kovalam, Navatkandy, Sampoladai, Nadduppalai
J/42	Karainagar East	4104015	11	Monthipulam, Idaipiddi, Vennandaipu, Saththiranthai, Karapiddianthanai, Kalikoviladi, Piddiellai, Ponnaivalai, Thannai, Kompavodai, Koddappulam
J/43	Karainagar South East	4104035	9	Nanthavil, Vilanai, Alagapuri, Karuviyaththannai, Thikkarai, Palavoadai, Valupodai, Avanthanai, Kanavodai
J/44	Karainagar South	4104040	7	Oori, Thoppukadu, Madathuvalavu, Habour, Santhipuram, Neithal, Ampula
J/45	Karainagar South West	4104045	9	Kallanthalvu, Kesadai, Palakadu, Karunkali, Viyavil, Neelankadu, Rasavinthoddam, Periyadaipu, Verapidly
J/46	Karainagar North	4104005	7	Vatharadaippu, Santhampuliyadi, Navaladikerny, Illanthaisalai, Kasurina Beachadi (Savukkadi), Sithamparamoorthy Kerniyadi, Mallikai
J/47	Karainagar North East	4104010	14	Valanthalai, Elakadi, Periyamanal, Sadayali, Sivankoviladi, Mappanavoori, Mallikai, Neelipanthanai, Maruthadi, Nedunkadu, Palayakandy, Sampantharkandy, Kanagarkandy, Pandithalvu
J/48	Karainagar Centre	4104020	5	Ayili, Sivakami Amman kovilady, Vikkavil, Alady, Kamadchi Kernyady,
Sub Total			86	

Jaffna

G.N. No	Name of the GN Division	Place Code	No. of Villages	Name of the Villages
J/61	Nedunkulam	4136005	4	Nedunkulam , Vasanthapuram , Makenthirapuram, Eliloor
J/62	Columbuthurai East	4136010	4	Columbuthurai East, Valamburam , Punithapuram, Valampuram
J/63	Columbuthurai West	4136015	1	Columbuthurai West
J/64	Passaiyoor East	4136020	2	Passaiyoor East , Puthukuduyiruppu
J/65	Passaiyoor West	4136025	1	Passaiyoor West
J/66	Eachchamoddai	4136030	3	Eachchamoddai , Koiyathoddam, Pandiyanthavu
J/67	Thirunagar	4136035	1	Thirunagar
J/68	Reclamation East	4136040	1	Reclamation East
J/69	Reclamation West	4136045	1	Reclamation West
J/70	Gurunager East	4136050	1	Gurunager East
J/71	Gurunager West	4136055	1	Gurunager West
J/72	Small Bazzar	4136060	1	Small Bazaar
J/73	Jaffna Town West	4136065	1	Jaffna Town West
J/74	Jaffna Town East	4136070	1	Jaffna Town East
J/75	Chundikuli South	4136075	1	Chundukuly South
J/76	Chundikuli North	4136080	1	Chundukuly North
J/77	Maruthady	4136085	1	Maruthady
J/78	Aththiyady	4136090	2	Athiyady , Rasavin Thoddam
J/79	Sirampiyady	4136095	1	Sirampiyady
J/80	Grand Bazzar	4136100	1	Grand Bazar
J/81	Fort	4136105	3	Fort, Meenachchipuram, Muththamil
J/82	Vannarpannai	4136110	1	Vannarpannai
J/83	Koddady	4136115	2	Koddady, Solaipuram
J/84	Navanthurai South	4136120	3	Navanthrai South, Manpididy, Kannapuram
J/85	Navanthurai North	4136125	4	Navanthrai North ,Suriyavely, Vasanthapuram, Niththiyaolly
J/86	Moor Street South	4136130	1	Moor Street North
J/87	Moor Street North	4136135	3	Moor Street North, Pommaively , Oddumadam
J/88	New Moor Street	4136140	3	New Moor Street, Arukalmadam , Oddumadam
Sub Total			50	

Nallur

G.N. No	Name of the GN Division	Place Code	No. of Villages	Name of the Villages
J/89	Ariyalai South East	4133005	2	Maniyam Thoddam, Udayapuram
J/90	Ariyalai East	4133010	3	Navalady, Poompugar, Ariyalai Munanku
J/91	Ariyalai North West	4133015	1	Kalaimagal
J/92	Ariyalai Centre West	4133020	1	Ariyalai East (Part)
J/93	Ariyalai South West	4133025	1	Ariyalai East (Part)
J/94	Ariyalai Centre North	4133030	3	Ariyalai West (Part), Chaliyapiddy, Siruchemmany
J/95	Ariyalai Centre	4133035	1	Ariyalai East (Part)
J/96	Ariyalai Centre South	4133040	1	Ariyalai
J/97	Iyanarkovilady	4133045	1	Vannarpannai East (Part)
J/98	Vannarpannai North	4133050	1	Vannarpannai East (Part)
J/99	Vannarpannai North West	4133055	2	Arukalmadam, Vannarponnai East (Part)
J/100	Vannarpannai North East	4133060	2	Nallur (Part), Vannarpannai West (Part)
J/101	Neeraviyady	4133065	1	Kandarmadam (Part)
J/102	Kandarmadam North West	4133070	1	Kandarmadam (Part)
J/103	Kandarmadam North East	4133075	1	Kandarmadam (Part)
J/104	Kandamadam South West	4133080	1	Kandarmadam (Part)
J/105	Kandamadam South East	4133085	1	Kandarmadam (Part)
J/106	Nallur North	4133090	1	Nallur (Part)
J/107	Nallur Rajathani	4133095	1	Nallur (Part)
J/108	Nallur South	4133100	1	Kailasapillaiyar (Part)
J/109	Sangilian Thoppu	4133105	1	Sangiliyanthoppu
J/110	Thirunelvly West	4133110	1	Thirunelvly West
J/111	Thirunelvly Center South	4133115	1	Thirunelvly Center South
J/112	Thirunelvly South East	4133120	3	Mudamavady, Senguntha, Puthavarayar Kovil
J/113	Thirunelvly North East	4133125	1	Thirunelvly North East
J/114	Thirunelvly Center North	4133130	2	Thirunelvly Centre North, Thirunelvly Village Extension scheme
J/115	Kondavil North West	4133135	1	Kondavil North West
J/116	Kondavil South West	4133140	3	Kondavil South West, Nanthavil (Part), Uppumadam
J/117	Kondavil Centre West	4133145	1	Kondavil Centre West
J/118	Kondavil Centre East	4133150	1	Kondavil Centre East
J/119	Kondavil North East	4133155	2	Kondavil North East, Nanthavil (Part)

J/120	Kondavil South East	4133160	1	Kondavil South East
J/121	Kokuvil North East	4133165	2	Kokuvil North East, Nanthavil (Part)
J/122	Kokuvil East	4133170	2	Kokuvil East, Konavalai
J/123	Kokuvil South East	4133175	2	Thalayali, Pirampady
J/124	Kokuvil North West	4133180	1	Kokuvil North West
J/125	Kokuvil West	4133185	1	Kokuvil West
J/126	Kokuvil Centre East	4133190	1	Kokuvil Centre East
J/127	Kokuvil South West	4133195	3	Gandhigi, Kerniyady, Iyanarkovilady
J/128	Kokuvil Centre West	4133200	1	Kokuvil Centre West
Sub Total			57	

Ualikamam South West (Sandilipay)

G.N. No	Name of the GN Division	Place Code	No. of Villages	Name of the Villages
J/129	Suthumalai North	4109005	1	Suthumalai North
J/130	Suthumalai South	4109010	4	Suthumalai South, Kellavil, Panthiyady, Echchaddy
J/131	Savatkaddu	4109015	1	Savatkaddu
J/132	Uyarappulam	4109020	5	Panthiyady 4th Mile Post, Koolavady (Part), Kurankulippan, Uyarappulam, Pallikadu 3rd Mile Post
J/133	Anaikoddai	4109025	4	Koolavady (Part), Mulli, Kakkaithivu, Anaikoddai (Part) -Somasuntharam,
J/134	Navaly North	4109030	1	Navaly North
J/135	Navaly East	4109035	2	Navali East, Anaikkoddai West
J/136	Navaly South	4109040	1	Navaly South
J/137	Manipay North	4109045	2	Manipay North, Utchiyadai
J/138	Manipay East	4109050	3	Vadaliththoddam, Manipay East, Sellar Valavu
J/139	Manipay South	4109055	1	Manipay South
J/140	Manipay West	4109060	5	Kaddudai, Maruthady, Ezumulli, Kelankamam (Part), Thoranthoddam
J/141	Sandilipay North	4109065	1	Sandilipay North
J/142	Sandilipay Centre	4109070	4	Madaththady, Thoppu, Sandilipay Centre, Kalavalai
J/143	Sandilipay West	4109075	3	Thenippuliyadi, Seerany, Iyanar Kovilady
J/144	Mahiyapiddy	4109080	4	Kompanyppulam, Sooriyothaya, Yavil, Mahiyappiddy
J/145	Vadaliyadaippu	4109085	1	Vadaliyadaippu
J/146	Pandaitharippu	4109090	2	Pandaitharippu, Piranpattu (Part)
J/147	Piranpattu	4109095	2	Piranpattu (Part), Nirtsamam (Part)
J/148	Sillalai North	4109100	2	Santhai (Part), Sillalai North
J/149	Sillalai South	4109105	2	Santhai (Part), Sillalai South

J/150	Mathagal East	4109110	8	Mathagal East, Mathagal North, Kanchipuram, Sagayapuram, Pukkaipulo, Pothippulam, Kusumanthurai, Konavalai
J/151	Mathagal South	4109115	3	Mathagal South, Mathagal East (Part), Vilvalai
J/152	Mathagal West	4109120	4	Mathagal West, Thuraimugam, Nunasai, Pattrima
J/153	Periyavilan	4109125	3	Aththiyolai, Siruvilan (Part), Periyavilan
J/154	Marisankoodal	4109130	2	Mareesankoodal, Uyarappulam
J/155	Illavalai	4109135	6	Siththirameli, Poyitti, Kallooriyadi, Vaddappulam, Vathamadakki, St.Judes
J/156	Mullanai	4109140	2	Mullanai, Suruvilan (Part)
Sub Total			79	

Ualikamam West (Chankanai)

G.N. No	Name of the GN Division	Place Code	No. of Villages	Name of the Villages
J/157	Vaddukoddai East	4106005	4	Vaddukoddai East, Anthiran, Thavalai, Kulippan
J/158	Vaddukoddai North	4106010	4	Kalainagar, Pilawaththai, Sivan Kovilady (Part), Vaddukoddai North
J/159	Sangaraththai	4106015	2	Sangaraththai, Thunaivi
J/160	Araly West	4106020	3	Koddaikaddu (Part), Nochchikadu, Pungankuli
J/161	Araly Centre	4106025	6	Urraththi, Kanawakkai, Kaladdymoolai, Koddaikadu (Part), Vannarpuram, Namaga IKovilady
J/162	Araly South	4106030	3	Thenmoolai, Veppiyanni, Vadamoolai
J/163	Araly East	4106035	3	Kulainai, Veemankamam, Iyannar Kovilady
J/164	Araly North	4106040	5	Chettiyamadam, Magilippulam, Nagendramadam, Madathady, Nampapulam
J/165	Vaddukoddai South	4106045	6	Muthalikovilady, Sempaddanthodam, Koddissuddi, Inpachoolai, kaalikovilady, Arasady
J/166	Vaddukoddai South West	4106050	4	Kaladdy, Near Jaffna Collage, Kirawalai, Ithiyady
J/167	Vaddukoddai West	4106055	3	Sivankovilady (Part), Kanakaiaimman koviladi, Kalvil
J/168	Tholpuram East	4106060	2	Tholpuram East, Munkodi
J/169	Tholpuram West	4106065	2	Tholpuram, Thikkarai
J/170	Ponnalai	4106070	2	Nelliyan, Ponnalai
J/171	Moolai	4106075	3	Moolai, Veram, Kumarappulam
J/172	Chulipuram West	4106080	5	Chulipuram West, Periyapulo, Raththalady, Varuthoolai (Part), Kudakkanai (Part)
J/173	Chulipuram Centre	4106085	4	Kudakkanai Part, Kallaiembady, Chulipuram Centre, Varuthoolai (Part)
J/174	Chulipuram East	4106090	5	Chulipuram East, Kaluvan, Kddupulam, Pandaveddai, Paralai
J/175	Pannakam	4106095	3	Pannakam, Pallachuddy, Kalaiyady

J/176	Panipulam	4106100	3	Panipulam, Chettikurichchi, Kalaiyady (Part)
J/177	Siththankerney	4106105	1	Siththankerney
J/178	Chankanai East	4106110	1	Chankanai East
J/179	Chankanai West	4106115	2	Nitchamam, Nikarai
J/180	Chankanai South	4106120	2	Mavaddy, Oodakkarai
J/181	Chankanai Centre	4106125	2	Thoddilady, Near Hospital
Sub Total			80	

Uthikamam South (Uduvil)

G.N. No	Name of the GN Division	Place Code	No. of Villages	Name of the Villages
J/182	Uduvil South West	4115005	5	Paddayolai, Sathiyapuram, Puthumadam, Kartharkovilady, Yama
J/183	Uduvil South East	4115010	6	Maruthnarmadam (part), Katpakapillaiy Kovilady, Puliady- vairavar kovilady, Palavodai, Uduvil East (part), Uduvil North
J/184	Uduvil Centre	4115015	3	Maddakachchi, Santhirapuram, Malvam
J/185	Uduvil Centre North	4115020	2	Uduvil West, Uduvil East (part)
J/186	Uduvil North	4115025	5	Katpakunai (part), Keenisanthayady, Koorampan, Veeranthoddam,
J/187	Sanguvely	4115030	9	Anthiran, Thammanai, Vathanai, Allady, Thurayanthoddam, Kuttipokkan, Katpakunai (part), Thulmeniyathoddam, Kellankamam
J/188	Inuvil South West	4115035	8	Killawaikkadai, Kalliollai, Kokkillingipai, Mannankadu, Thampilawathai, Nochichollai, Vellakkudayan, Methiyan
J/189	Inuvil East	4115040	2	Inuvil East, Vankiyady
J/190	Inuvil North East	4115045	4	Ankalappai, Inuvil North East, Vempolai, Theatre Road
J/191	Inuvil West	4115050	5	Maruthanarmadam, Vadduviny, Inuvil West, Mannanthoddam, Pappathoddam
J/192	Thavady South	4115055	5	Paththanai, Nungiyappulam, Oomayanseema, Nelluppori, Kalady
J/193	Thavady East	4115060	1	Thavady East
J/194	Thavady North	4115065	5	Vannankadu, Mariththodam, Pagadevan pulam, Mariyapulam, Puliththiddy
J/195	Chunnakam Town North	4115070	3	Variyapulam (part), Magilany (part), Chooarawaththai (part)
J/196	Chunnakam Town South	4115075	5	Kachchanvadaly, Thinaikaladdy, Neduppulam, Villanai, Kallikadduvan
J/197	Chunnakam Town East	4115080	6	Choorawaththai, Magilany (part), Malappai, Kappampulam, ThillKaddy, Kaddawaipulam
J/198	Chunnakam Town Centre	4115085	5	Mudavembady, Iyanarkovilady, Near St. Antony Church, Sellavalavu, Chettiyarvalavu

J/199	Chunnakam Town West	4115090	6	Kanankkar Valavu, Paruththikaladdy, Choolanai, Moorthankoodal, Koththiyawaththai, Ampanai
J/200	Kantharodai	4115095	10	Kantharodai, Kudarai, Katpkkuni (part), Kantharodai West, Madaththady, Thammalai (part), Ikiranai(part) Sankawththai, Pachchalady, Paruththiyolai
J/201	Eralalai West	4115100	10	Kayiddi, Nayiththiyakadu, Thampuwaaththai, Kadduvilanai, Periyavalavu, Puliyankinatady, Siriddi, Sirumpiladdy, Mathiyampaththanai, Kurumpan
J/202	Eralalai South West	4115105	10	Koddaikadu, Nakkiyampulam, Velavalavu, Kesavaththani, Alavodai, Variyapulam(part), Magilany (part), Choorawaththai (part), Uriyaddy, Eralalai West
J/203	Eralalai South	4115110	3	Vilisiddy, Mylankadu, Choorawaththai (part)
J/204	Eralalai East	4115115	1	Eralalai East
J/205	Eralalai North	4115120	1	Eralalai North
J/206	Eralalai Centre	4115125	1	Eralalai Centre
J/207	Punnalaikadduvan South	4115130	4	Pootharayar kovilady, Vathirakaddai, Kulanthai Anamarkovilady
J/208	Punnalaikadduvan North	4115135	6	Nachchimar Kovilady, Rajeswari Amman Kovilady, Punnalaikadduvan North, Thidatpulam, Colonization, Kappapaulam
J/209	Evinai	4115140	5	Evenai Center, Mathalodai, Evenai South, Evenai East, Colony
J/210	Kuppilan South	4115145	5	Kampiththodam, Thailankadavai, Weeramanai, ilaththiyady, Parisaiyapulam
J/211	Kuppilan North	4115150	8	Samathikovilady, Veerapathirar Kovilady, Muthar Valavu, Korukalkovilady, Kerniyady, Sorrka Valavu, Koddaramana, Katkarai
Sub Total			149	

Talukamam North (Tellippalai)

G.N. No	Name of the GN Division	Place Code	No. of Villages	Name of the Villages
J/212	Mallakam South	4112005	5	Nariyiddan, Neelampalai, Iththiranai, Kallarai, Koththiyarwaththai
J/213	Mallakam Centre	4112010	2	Mallakam Centre, Thonthanai
J/214	Mallakam North	4112015	3	Kulamankal (Part), Courts Road (Part), Mallakam
J/215	Alaveddy North	4112020	5	Theriddy, Ponnipulam, Cheddisolai, Paththanai, Thampayapulam,
J/216	Alaveddy Centre	4112025	6	Saththakaladdy, Peththawalai, Alakollai, Rawaththai, Muthaliyar Kovilady, Velavai
J/217	Alaveddy East	4112030	4	Velliyampathy, Manatpulam, Kumpalai, Alukkaai
J/218	Ganeswaram	4112035	4	Periyakinatady, Ganeswaram, Kurukkal Kinatady, Veliyampathy (part)
J/219	Alaveddy South	4112040	5	Alukkai, Perumakkadavai, Kalainagar, Kuruvai, Aruvampittu

J/220	Alaveddy West	4112045	8	Murungaipulam, Marisiddy, Kaddupulam, Thammalai, Thampalawaththai, Paththupanaiyady, Nakkawaththai, Sebasthiyarkovilady
J/221	Illavalai North	4112050	12	Kadivalai, Inthanai, Mayilankoodal, Veravil, uyanai, Sodakkan, Paththawaththai, St. Reeta, St. James, Polwaththai, Siruvilan, Kathirkadyawthai
J/222	Illavalai North West	4112055	8	Seenthippanathal, Vaazaham, Senthankulam, Valiththoodal, Vasanthapuram, Koovil, Natholai, Karukampanai
J/223	Viththapuram	4112060	4	Navakkeeri, Thaiyiddupulam, Vilisiddy, Kayanthappai
J/224	Pannalai	4112065	2	Pannalai West, Pannalai East
J/225	Kollankaladdy	4112070	4	Kollankaladdy, Kilanai, Mavaikaladdy, Saddasappai
J/226	Naguleswaram	4112075	4	Karukampanai, Keerimalai, New Colony, Old Colony
J/227	Tellippalai East	4112080	4	Kovitpulam, Sithiyapuliady, Thumpaipulam, Periyapulam
J/228	Tellippalai	4112085	4	Sooduvilunthan, Kilanai, Mullaaththanai, Nalla Kinattady
J/229	Thurkkapuram	4112090	5	Kulamangal, Vavunavaththai, Mahathanai, Siligawaththai, Puthuthoddam
J/230	Thanthai Selvapuram	4112095	4	Veladavai, Veemankodai, Ampanai, Puthuthoddam
J/231	Maviddapuram	4112100	3	Maviddapuram, Sayudai, Madathady
J/232	Mavidapuram South	4112105	3	Maviddapuram South, Paddaikadavai, Pallupidunki
J/233	Kankesanthurai West	4112110	6	Mankolli, Uravil, Mampirai, Poyiddi, Keerimalai (part), Kankesanthurai (part)
J/234	Kankesanthurai Centre	4112115	1	Kankesanthurai Centre
J/235	Kankesanthurai South	4112120	1	Kankesanthurai South
J/236	Palaiveemankamam North	4112125	4	Koothiyawaththai, Veeniyavarai, Palaiveemankamam North, Mylappai
J/237	Palaiveemankamam South	4112130	3	Kiriyawaththai, Veemankamam South, Veemankamam West
J/238	Kadduvan	4112135	5	Kadduvan, Valamari, Pankirai, Thannertharlvu, Urakunai
J/239	Kadduvan West	4112140	2	Kadduvan West, Iyannarkoviladdy
J/240	Thenmylai	4112145	4	Varuththalaivilan, Payithiyawaththai, Thenmayli, Madathady
J/241	Varuthlaivilan	4112150	3	Rappiyakadavai, Varuththalaivilan (part), Varuththalaivilan (Colony)
J/242	Kurumpasiddy	4112155	2	Mayelu, Kurumpasiddy (part)
J/243	Kurumpasiddy East	4112160	2	Kurumpasiddy (part), Annama kovilady
J/244	Vasavilan East	4112165	4	Kuddiyapulam, Konavalai, Oddakapulam, Suntharapuram
J/245	Vasavilan West	4112170	6	Manamperai, Kalakavai, Karampakadavai, Kuddiyapulam, Thenmoolai, Manthirampirai
J/246	Mayiliddy North	4112175	9	Athimagiliddy, Kiramakoddady, Koothanseema, Koththawaththai, Magilinadai, Mulavai, Sanguwaththai, Viluvapuram, Yamai
J/247	Thaiyiddy East	4112180	5	Koththawaththai, Mulavai, Sanguwaththai, Thaiyiddy East, Valluvapuram

J/248	Mayiliddythurai South	4112185	3	Mayiliddi Thurai (part), Periyakadduvan Thurai, Veeramaniccathevan Thurai (part)
J/249	Thaiyiddy North	4112190	2	Urany, Thaiyiddy
J/250	Thaiyiddy South	4112195	1	Thaiyiddy South
J/251	Mayiliddythurai North	4112200	3	VeeramaniccathevanThurai (part), MayiliddiThurai (part), PeriyakaddevanThurai (part)
J/252	Palaly South	4112205	4	Kilanai, Odakapulam, pallapulam, Payirkkaladdy
J/253	Palaly East	4112210	1	Palaly East
J/254	Palaly North	4112215	4	Antonypuram, Cheritavapuram, Murukaddy, Palaly North
J/255	Palaly North West	4112220	2	Paly Karai, Thodduvai
J/256	Palaly West	4112225	1	Palalay West
Sub Total			177	

Ulikamam East (Kopay)

G.N. No	Name of the GN Division	Place Code	No. of Villages	Name of the Villages
J/257	Irupalai South	4118005	4	Kaddaipirai(Part), Ananthapuramthidal, Nayanmarkaddu, Nallur North
J/258	Irupalai East	4118010	6	Arasadi (Part), Kaddaipirai(Part), Irupalai East, Madaththay, Vasanthapuram, Koviltheru
J/259	Kalviyankadu	4118015	10	Palanimurugan Kovil, Rasaveethy (Part), AlakiyavathanamThodam, Dutch Road, Katpakapillyar, Vannankulam, Kaddaipirai (Part), Vilaiyaddurangan veethy, Ganapaskarothayaveethi, Pulavanar veethy
J/260	Kopay South	4118020	10	Navalady (Part), Mathakovilady, Palaniyandavar Kovil, Ramanathan Kaladdy, Old road, AathithanValavu, Kerny kulathady, Rasaveethy (Part), Kumpappillai, Uthatharakai
J/261	Kopay Centre	4118025	10	Thoguthippanai, Appilanai, Kanathasamy kovilady, Sonelu, Soosaiyappar Kovilady, Pillaiyar Kovil, Navalady (Part), Tholpiddy, Kiluvanai, Kalikovilady
J/262	Kopay North	4118030	1	Kopay North
J/263	Urumpirai West	4118035	3	Urumpirai South (Part), Urumpirai West, Annanakai
J/264	Urumpirai North	4118040	4	Collage Lane, Irulan, Thiruveethy, Odayampathy
J/265	Urumpirai South	4118045	4	Urumpirai East (part), Urumpirai South (part), Selvapuram, Yogapuram
J/266	Urumpirai East	4118050	1	Urumpirai East (Part)
J/267	Urelu	4118055	4	Urelu West, Urelu East, Pokkanai, Urumpirai East (Part)
J/268	Neervely South	4118060	1	Neervely South
J/269	Neervely North	4118065	1	Neervely North
J/270	Neervely West	4118070	3	Maasivan, Malai, Urelu -Karanthan,
J/271	Sirupiddy East	4118075	3	Sirupiddy, Pannalai, Koolaparuku

J/272	Sirupiddy West	4118080	2	Poomagal, Uthayatharakai
J/273	Puttur West	4118085	5	Vempirai, Inthusiddy, Sivankovil, Marathady (Part), Navakiri (Part)
J/274	Puttur North	4118090	6	Puttur, Eranthanai, Maruthady (Part), Veppampulam, Mathiramalai, Navakiri (Part)
J/275	Navakiri	4118095	1	Navakiri (Part)
J/276	Avarangal East	4118100	2	Kokkanai, Puththakalady
J/277	Averangal West	4118105	5	Averankal, Navakiri North, Nellyedai, Mathiramanai (Part), Thadsankaladdy
J/278	Puttur East	4118110	1	Puttur East
J/279	Atchelu	4118115	6	Sadayakadu, Achchelu, Vevipuram, Poolasiddy Kolany, Poyidy
J/280	Vatharawaththai	4118120	3	Periyampokkanai, Veeravani, Watharawaththai
J/281	Paththaimeny	4118125	1	Paththaimeny
J/282	Thambalai-Kathiripay	4118130	2	Thampalai, Kathiripay
J/283	Idaikkadu	4118135	2	Idaikkadu, Akkarai
J/284	Valalai	4118140	3	Valalai, Salli, Chempadu
J/285	Atchuvely North	4118145	2	Atchuvely North, Vallai
J/286	Atchuvely South	4118150	1	Atchuvely South
J/287	Atchuvely West	4118155	4	Selvanayagapuram, Navakiri (part), Thoppu, Atchunagar
Sub Total			111	

Thenmaradchi (Chavakachcheri)

G.N. No	Name of the GN Division	Place Code	No. of Villages	Name of the Villages
J/288	Kaithady North	4130005	1	Kaithady North(part)
J/289	Kaithady East	1430010	4	Kaithady East (part) Navavatta, Kallikadu, Navapuram, Sempadu
J/290	Kaithady Centre	4130015	3	Kumaran Nagar, Ampaddan thampu, Kaithady South(part)
J/291	Kaithady South	4130020	4	Uvari, Kaithady South(part), Kottuvely, Ooriyankadu
J/292	Kaithady South East	4130025	1	Kaithady South East
J/293	Kaithady West	4130030	3	Kaithady West, Kallakam, Ooriyan
J/294	Navatkuli West	4130035	3	Navatkuli, Navatkuli West, State Housing Scheme
J/295	Navatkuli East	4130040	3	Navatkuli South, Thachchanthoppu, Navatkuli East
J/296	Kovilakandy	4130045	4	Kogilakandy, Kokilakandy Centre, Kokilakandy West, Thachchanthoppu
J/297	Kaithady Navatkuli	4130050	2	Kaithady Navatkuli North, Kaithady Navatkuli South
J/298	Maravanpulo	4130055	4	Maravanpulo North, Maravanpulo East, Maravanpulo West, Marawanpulo Centre
J/299	Thanankillappu	4130060	1	Thanakkilappu
J/300	Chavakachcheri Town	4130065	1	Chavakachcheri Town -Ward No. 9

J/301	Kovitkudiyiruppu	4130070	2	Kovitkudiyiruppu-Ward No. 8, Meesalai Ward No. 2
J/302	Sankathanai	4130075	4	Sankathanai - Ward No 11(part), Ward No 2 (part), Ward No 10 (part), Ward No 3 (part)
J/303	Chavakachcheri North	4130080	1	Chavakachcheri North - Ward No.10
J/304	Manduvil	4130085	1	Manduvil-Ward No.3
J/305	Kalvayal	4130090	2	Kalvayal-Ward No 4, Nunavil East Ward No 6
J/306	Nunavil East	4130095	1	Nunavil East -Ward no. 6
J/307	Nunavil Centre	4130100	1	Nunavil -Ward No. 6(part)
J/308	Nunavil West	4130105	2	Nunavil West Ward no.5, Madduvil South ward No 7
J/309	Kaithady Nunavil	4130110	1	Kaithady Nunavil
J/310	Thenmadduvil	4130115	1	Thenmadduvil
J/311	Madduvil Nunavil	4130120	1	Madduvil Nunavil
J/312	Madduvil Centre	4130125	4	Vevil, Verakkeny, Sivankovilady, Madduvil South
J/313	Madduvil North	4130130	1	Madduvil North
J/314	Madduvil East	4130135	3	Manaval, Vankgalavady, Chettiyar Kuruchchi,
J/315	Chandrapuram	4130140	4	Sivankovilady, Mohanathas, Philips Road, Amman Kovilady
J/316	Sarasalai South	4130145	3	Sarasalai South, Sarasalai Centre, kallumoolai
J/317	Sarasalai North	4130150	1	Sarasalai North
J/318	Meesalai East	4130155	1	Meesalai East -Ward No 2
J/319	Meesalai West	4130160	1	Meesalai West-Ward No. 1
J/320	Ramavil	4130165	2	Ramavil, Koyilamanai
J/321	Meesalai North	4130170	3	Vembirai, Theruvaram, Meesalai North
J/322	Allarai	4130175	2	Allarai North, Allarai South
J/323	Vellampokkaddy	4130180	1	Vellampokkaddy
J/324	Kachchai	4130185	2	Kachchai North, Kachchai South
J/325	Palavi	4130190	2	Palavi North, Palavi South
J/326	Kodikamam North	4130195	4	Eruvan, Iyanarkovilady, Kodikamam, Thavalam
J/327	Kodikamam Centre	4130200	3	Kodikamam, Thavisikulam (part), Meesalai North (part)
J/328	Kodikamam South	4130205	1	Thavasikulam
J/329	Ushan	4130210	3	Ushan, Ushan South, Ushan West
J/330	Karampaham	4130215	2	Odduveli, Karampakam
J/331	Vidaththalpalai	4130220	1	Vidaththalpallai
J/332	Ketpeli	4130225	3	Ketpeli Centre, Ketpeli East, Ketpeli West
J/333	Eluthumadduval South	4130230	2	Vilulalai, Eluthumadduval South
J/334	Eluthumadduval North	4130235	6	Uppuvil, Kalyanakulam, Maruthankulam, Odduveli, Kalikarai, Educated Women's project
J/335	Mirusuvil North	4130240	2	Mannaankurichchi, Kurukkalmavadi
J/336	Mirusuvil South	4130245	4	Mirusuvil, Koddikai, Palayavaikal, Vela pallaam
J/337	Kudamiyan	4130250	3	Kudamiyan, Navalkadu (part), Puraiveeli

J/338	Navatkadu	4130255	1	Navatkadu
J/339	Varany North	4130260	3	Karukkai, Kurandipiddy, Thampan
J/340	Maaseri	4130265	2	Kaddupulam, Maseri
J/341	Idaikkurichchi	4130270	2	Idaikurichchi West, Idaikurichchi East
J/342	Karampaikurichchi	4130275	2	Karampaikurichchi East, Karampaikurichchi West
J/343	Varani Iyattalai	4130280	2	Varani Iyattalai North, Varani Iyattalai South
J/344	Thavalai Iyattalai	4130285	2	Thavalai Iyattalai Varany, Thavalai Iyattalai Kodikamam
J/345	Manthuvil East	4130290	3	Vetakadu, Manthuvil East, Nanthivalai
J/346	Manthuvil West	4130295	3	Sempadu, Kumpaveli, Panankadu
J/347	Manthuvil North	4130300	3	Kudiyiruppu, Kaladdy, Kelam
	Sub Total		138	

Udamaradchy South West (Karaveddy)

G.N. No	Name of the GN Division	Place Code	No. of Villages	Name of the Villages
J/348	Karanavai South	4121005	5	Muthalaikuli, Solakan (Part), Vipulananthar, verapathirajan
J/349	Karanavai West	4121010	5	Kalluvan, Mandaan, Solankan, Anthiran, Valliyawaththai
J/350	Karanavai	4121015	5	Annasilaiyady, Selvapuram, Sithampathy, Thoothaavalai, Kavil (part)
J/351	Karanavai East	4121020	7	Manalavady Uchchil, Kaavil, Manatpathy, Nuhavil, Kaladdy, Annaipanthay, Kurukkal Pakuthy
J/352	Udupiddy	4121025	3	Udupiddy, Ilakady, Pankooran
J/353	Udupiddy North	4121030	7	Kamparmalai - Barathy Veethy, Mallamalai, Kamparmalai - Kalavani, Valianthodam, Komanththurai (Niruvaththampai, Sonthampai), Srimurukan Colony, Vallawaththai (Sempadu, Saththiranthai)
J/354	Udupiddy South	4121035	4	Athyamalai, Pandakai, 15th Mile Post, Veerapathirar kovilady
J/355	Valvetty	4121040	5	Palavaththai, Seenaddy Maththirai, Nedunkanny, Karunanithy, Arasady Ward No. 8
J/356	Velvetty Centre	4121045	6	Valvetty, Mavady, Ilanthaikadu (part), Ilakanawaththai (part), Karunanithy Library Area, Tharmakulasingam Community, Centre (part)
J/357	Samarabahu	4121050	4	Samarapaku, Ilanthaikadu (part), Mavady (part), Madanthai
J/358	Imayanan	4121055	7	Ilakanavaththai, Ilanthaikadu, Imayanan North, Sempaddolai, Imayanan East, Imayanan Center, Nachimarkovilady
J/359	Imayanan West	4121060	8	Veerakathi pillayar Kovilady, Sellam Mill (part), Navalady, Komputhoopulam, Thidal, Kollolai, Santhayoor, Thuvali
J/360	Karanavai North	4121065	3	Navindil, Kottawattati, Vathiri West
J/361	Karanavai North West	4121070	2	Navindil West, Kottawattati West
J/362	Karanavai Centre	4121075	7	Navindil South, Seenaddy, Kulanai, Moorthavinayakar Kovilady, Karunayampathy, Navalarmadam, Salampam
J/363	Karaveddy West	4121080	5	Rasakiramam, Kanpollai, Srinaratha, Piramananthoddam, Kavudalai
J/364	Karaveddy North	4121085	4	Anthiran, Kanuvil, Arasady, Idaikurichchi

J/365	Karaveddy South	4121090	4	Sandil (Part), Nuhavil (Part), Uchchil, Maththony West
J/366	Maththony	4121095	3	Maththony ,Vellan - Keerai, Maththony North
J/367	Karaveddy Centre	4121100	9	Samian Arasdy, Varyaththanai, Thachchanthopu, Samanthar Kadaiyady, Periyathoddam, Kilavithoddam(part), Saththiriyar Thoddam, Kavundil - Puthukkulam, Kovilchanthai
J/368	Karaveddy East	4121105	6	Kaddupulam, Theduththanai, Yarkkaru, Kilavi Thoddam, Valarmathi, Yappulam
J/369	Kaddaively	4121110	6	Kilavi Thoddam (Part), Thallaiyapulam, Seddiyatheru, Kali Kovil, Aththelu Amman, Nunuvil
J/370	Thunnalai South	4121115	10	Kalikai., Vembady., Kaddaipalai, Kudavaththai., Malisanthai, Kilan, Vanankiranchi, Kumarakulam, Thalayapulam (Part), Yarkaru (Part)
J/371	Thunnalai East	4121120	8	Adduppaddy, Vembady (Part), Parayankulam, Kernikinnattady, Veeravaththai, Kudavaththai North, Neenkuvil, Velikkathoddam
J/372	Thunnalai	4121125	3	Allaiyampathy, Inthira Amman Kovilady, Thamaraiikulaththady
J/373	Thunnalai Centre	4121130	8	Allaiyampathy (Part), Sempadu, Kovitkadavai, Veerapaththirar- Kovilady, Kolveli, Thamaraiikulaththady , Miththil, Neduli
J/374	Thunnalai West	4121135	5	Thakkuchampathy ,Vaikkal, Kulanai, Puthuthoddam East, Thamaraiikulaththady
J/375	Nelliady North	4121140	3	Vathiri West, Pulawarvodai, Thevaraiyali
J/376	Nelliady	4121145	7	Murukan kovilady, Payari, Thampayapulam, Kalwathai, Chettitharai, Pananharai, Iyanarkovilady
J/377	Nelliady East	4121150	6	Mudakkadu, Puthuthoddam, Kodihamam Road, Kalayanthoddam, Tharikkapattu, Nelliady (Part)
J/378	Alvai	4121155	4	Manokara, Vathiri North, Kumilady (Part), Puthukkulanakarai - Sinnalady
J/379	Alvai South	4121160	4	Malisanthy (Part), Odai, Amman kovilady, Poowatkarai,
J/380	Alvai East	4121165	6	Periyarpakuthy- Kumilady (Part), Malisanthy (Part), Paddyodai, Vadduvaththai, Velliruvai, Kumilady East
J/381	Aththai	4121170	5	Thamantoddam, Aththai, Ilakady, Puthukkulady, Madaththady lakady
J/382	Kapputhu	4121175	3	Kapputhu, Anthanalthidal, Karampan
Sub Total			187	

Thamaradchy North (Point Pedro)

G.N. No	Name of the GN Division	Place Code	No. of Villages	Name of the Villages
J/383	Thondamanaru South	4127005	2	Sannithi, Vallai Veethy
J/384	Thondamanaru North	4127010	6	Amman kovilady, Pillayar kovilady, Naduththeru , Sinnakkadatkarai, Perijakatkarai, Arasady
J/385	Karudavil South	4127015	8	Sinnavai, 3m Santhi, Vallai veethi, Kaadduppulam, Mayavar kovilady, Uduppiddy Veethy, Mandapakkaadu, Aiyatoor, Seelaappulam, ammankovilady, Sempaadu, Seddijavor, Kondalady
J/386	Karudavil North	4127020	2	Majilijathanai, Oorikkaadu
J/387	Kerudavil East	4127025	2	Kommantharai, Seelaappulam

J/388	Valvettiturai North West	4127030	1	Aathikovilady
J/389	Valvettiturai North Centre	4127035	3	Tevady, Mathavady, Meenaadchi amman kovilady, Naruvalady, Vaadi Lane
J/390	Valvettiturai North East	4127040	4	Koththijaal, Nedijakaadu vadakku, Kuchcham, Kaadduvalavu
J/391	Valvettiturai South West	4127045	5	Viththanai, Theeruvil, Aalady, Niruvaththampai, Sirkovilady
J/392	Valvettiturai South East	4127050	3	Vempady, Vevil, Thenijampai
J/393	Polikandy West	4127055	2	Oorani, Sinnaavalai, Maanankaanai, Arasampulam, Othiyavalavu, Uppukkinattady, Kudijettam
J/394	Poikandy East	4127060	7	Nediyakadu pakuthi, Nampiththavaththi, Sampuliyavaththai, karakaththanpulam, Neervalappillaiyar Kovilady, Alady, Kanthavanakkovilady, Paththirakali Kovilady, Palavi, Pathuvalai
J/395	Ploikandy South	4127065	5	sankam thoddam, uluththampy, Arasampulam, Veerapaththirar Kovilady, Impilan, palavaththai, Kurunathar Kovilady
J/396	Alvai West	4127070	4	Thikkam, Thevarayali - oru pakuthi, Kaddaipuliyady, Thikkam Kadatkarai
J/397	Alvai North West	4127075	7	Sakkodai, Panikkar, Thulaai, Pallikkudaththady, Mathakovilady, Samantharai, Sithamparappuliyady
J/398	Alvai North Centre	4127080	3	Kumuthini, Inparsiddy, Sakkodai
J/399	Viyaparimoolai	4127085	4	Palavaththai, Theniyamma Kovilady, Viyaparimoolai, Ravalai
J/400	Alvai North	4127090	5	Nakkeeran, Mayakkai, Muththumarayamma Kovilady, Mahathma, Maravanpulam
J/401	Point Pedro	4127095	3	Suppamadam, Market west Lane, Koddady
J/402	Point Pedro South	4127100	3	Iyanar Kaladdy, Odakkarai, Point Pedro
J/403	Point Pedro East	4127105	4	Sinnaththodam, Point Pedro, Periyaththodam, Thumpalai
J/404	Thumpalai	4127110	4	Thumpalai south, Thumpalai west, Murukan Kovil Veethy, Kalappanavaththai, Nellandaippakuthi
J/405	Thumpalai East	4127115	1	Thumpalai East
J/406	Katkovalam	4127120	3	Punithanagar, varaththuppalai - Part, Katkovalam
J/407	Puloly North	4127125	6	Mathanai, Pannakkaddai, Ooriyavaththai, Koolavady - Part, savanai, Visvakulam, Arasady Veethy
J/408	Puloly North East	4127130	6	Uththiravaththai, Santhathoddam - Part, Varaththuppalai, Koolavady, Thikiri, Ninpuyampattu
J/409	Puloly Centre	4127135	7	Thampasiddy, Aththiyady, Navalady, Puloly Centre, Maruthady, Iyanar Kaladdy, Konantheevu
J/410	Puloly West	4127140	6	Vaththanai, Poovakkarai, Thirunavalloor, Saalampai, Thenninavaththai, Veerapaththirar Kovilady
J/411	Puloly South West	4127145	4	Vadduvanai, Vanar Kudiyiruppu, Vaddappathy, Kampaavaththai, Saraiyady, Koovil, Thampasiddy, Kanthiyoor, Kurumpai Kaddy
J/412	Puloly North West	4127150	8	Kanthiyoor, Kurumpakaddy, Mayakkai, Malavaththai, Othiyakkaladdy, Murugan Kovilady, Madaththady, Ammai hospital
J/413	Puloly East	4127155	5	Saraiyady, Puddalai, Upayakathirkamam, Pallappai, Manthikai, Peruntheru
J/414	Puloly South	4127160	6	Thevaran, Vaduvaththai, Peruntheru, Muravil, singanagar, Periyaththai
J/415	Manthikai	4127165	3	Thuraiyammoolai, Karukampan, Thevaran,
J/416	Vallipuram	4127170	3	Thirumalpuram, Sunami Veedduththiddam, Vallipurakkurichchi,
J/417	Thunnalai North	4127175	3	Valliyanantham, Mathakovilady, Potharamadam
Sub Total			148	

Udamaradchy East (Maruthankerny)

G.N. No	Name of the GN Division	Place Code	No. of Villages	Name of the Villages
J/418	Manalkadu	4124005	2	Manatkadu West, Manatkadu East
J/419	Kudaththanai	4124010	4	Kudaththanai East, Valikandy, Kuddathanai West, Maligaithidal
J/420	Kudaththanai North	4124015	1	Kudaththanai North
J/421	Potpathy	4124020	1	Potpathy
J/422	Ampan	4124025	3	Ampan West, Ampan East, Koddodai
J/423	Nagarkovil East	4124030	1	Nagarkovil East
J/424	Nagarkovil West	4124035	1	Nagarkovil West
J/425	Nagarkovil South	4124040	3	Nagarkovil South, Kudarappu, Kudarappu North
J/426	Chempianpattu North	4124045	3	Chempianpattu North, Thanipanai, Mamunai
J/427	Chempianpattu South	4124050	3	Maniavalai, Erakakam, Nellian
J/428	Maruthankerney	4124055	3	Thalayady, Maruthankerney North, Maruthankerney South
J/429	Vatthirayan	4124060	2	Vatthirayan North, Vatthirayan South
J/430	Uduththurai	4124065	4	Uduththuri East, Uduththuri South, Uduththuri North, Vembadi
J/431	Aliyavalai	4124070	2	Aliyavalai, Kodukilai
J/432	Vettilaikerny	4124075	3	Vettilaikerney, Mandalai (Urikadu), Periyapachchilaipalli
J/433	Mullian	4124080	2	Mullian, Neththiyaveddai
J/434	Pokkaruppu	4124085	2	Kervil, Pokkaruppu
J/435	Chundikulam	4124090	1	Chundikulam
Sub Total			41	
Grand Total			1453	

Source : District Planning Secretariat, Jaffna.

Table 2.6: Education Zones & Divisions

<i>S.N</i>	<i>Education Zone</i>	<i>Education Division</i>
1	Islands	Delft
		Kayts
		Velanai
		Karainagar
2	Jaffna	Jaffna
		Nallur
		Kopay
3	Thenmaradchy	Chavakachcheri
4	Vadamaradchy	Karaveddy
		Point Pedro
		Maruthankerny
5	Valikamam	Sandilipay
		Chankanai
		Uduvil
		Tellipalai

☛ Source : Zonal Education Offices, Jaffna District

Table 2.7: Medical Office of Health Divisions

<i>S.N</i>	<i>Medical Officer of Health Divisions</i>
1	Chavakachcheri
2	Chankanai
3	Sandilipay
4	Kayts
5	Velanai
6	Kopay
7	Nallur
8	PointPedro
9	Karaveddy
10	Tellipalai
11	Uduvil
12	Jaffna

☛ Source : Regional Directorate of Health Services, Jaffna.

Table 2.8: Municipal Council, Urban Councils and Pradeshiya Sabhas

S.N	Divisional Secretariats	Local Authorites (MC/UC/PS)	Sub Offices
1	Delft	Delft Pradeshiya Sabha	Nil
2	Islands South	Islands South Pradeshiya Sabha	1. Velanai
			2. Mandaitivu
			3. Allaipiddy
			4. Pungudutivu
			5. Nainativu
3	Islands North	Islands North Pradeshiya Sabha	1. Kayts
			2. Eluvaitivu
			3. Naranthanai
			4. Analaitivu
4	Karainagar	Karainagar Pradeshiya Sabha	1. Karainagar South
			2. Karainagar North
5	Jaffna	Jaffna Municipal Council (part)	
6	Nallur	Jaffna Municipal Council (part)	
		Nallur Pradeshiya Sabha	1. Thirunelvely 2. Kokuvil
7	Valikamam South West	Valikamam South West Pradeshiya Sabha	1. Manipay Town Sub Office
			2. Manipay Village Sub Office
			3. Pandatherrippu Town Sub Office
			4. Pandatherrippu Village Sub Office
8	Valikamam West	Valikamam West Pradeshiya Sabha	1. Chankanai
			2. Chulipuram
			3. Vaddukodai
			4. Araly
9	Valikamam South	Valikamam South Pradeshiya Sabha	1. Chunnakam
			2. Uduvil
			3. Erlalai
10	Valikamam North	Valikamam North Pradeshiya Sabha	1. Tellippallai
			2. Myliddy
			3. Kankesanthurai
			4. Mallakam
11	Valikamam East	Valikamam East Pradeshiya Sabha	1. Kopy
			2. Neervely
			3. Puttur
			4. Urumpirai
			5. Atchuvely

12	Thenmaradchy	Chavakachcheri Urban Council	-
		Chavakachcheri Pradeshiya Sabha	1. Sarasalai
			2. Navatkuli
			3. Kaithady
			4. Varany
			5. Kachchai
6. Mirusuvil			
13	Vadamaradchy South West	Vadamaradchy South West Pradeshiya Sabha	1. Nellyady
			2. Kaddaively
			3. Uduppiddy
14	Vadamaradchy North	Point Pedro Urban Council	-
		Valvettithurai Urban Council	-
		Point Pedro Pradeshiya Sabha	1. Puloly
15	Vadamaradchy East	Point Pedro Pradeshiya Sabha	1. Chempianpattu
			2. Kudaththanai

Source : Department of Local Government, Jaffna

Table 2.9: Local Authorities and Grama Officers Division - 2015

S.N	Divisional Secretariats	Municipal Council	Urban Council	Pradeshiya Sabha	Pradeshiya Sabha Sub Office	Grama Officers Division
1	Delft			1		6
2	Islands South			1	5	30
3	Islands North			1	4	15
4	Karainagar			1	2	9
5	Jaffna	1				28
6	Nallur		1		2	40
7	Valikamam South West			1	4	28
8	Valikamam West			1	4	25
9	Valikamam South			1	3	30
10	Valikamam North			1	4	45
11	Valikamam East			1	5	31
12	Thenmaradchy		1	1	6	60
13	Vadamaradchy South West			1	3	35
14	Vadamaradchy North		2	1	1	35
15	Vadamaradchy East				2	18
Total		1	3	13	45	435

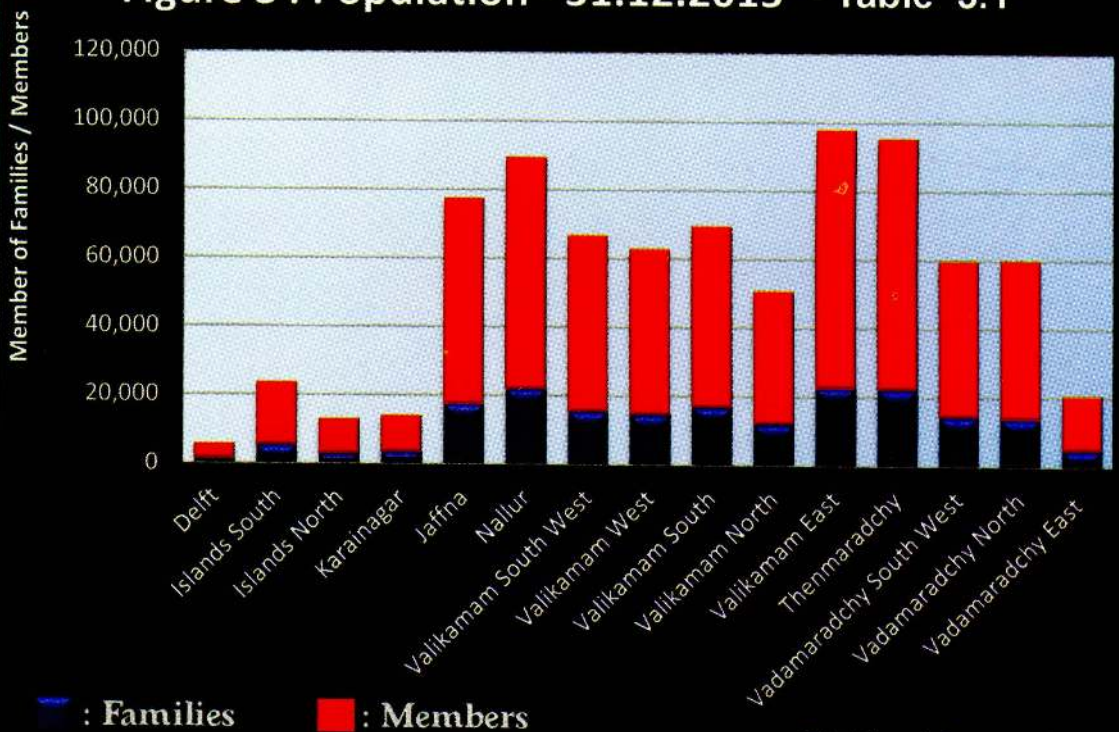
Source : District Secretariat, Jaffna

Chapter 03

Demography - Population



Figure 3 : Population - 31.12.2015 - Table 3.1



Divisional Secretaries

Table 3.1: Population - 31.12.2015

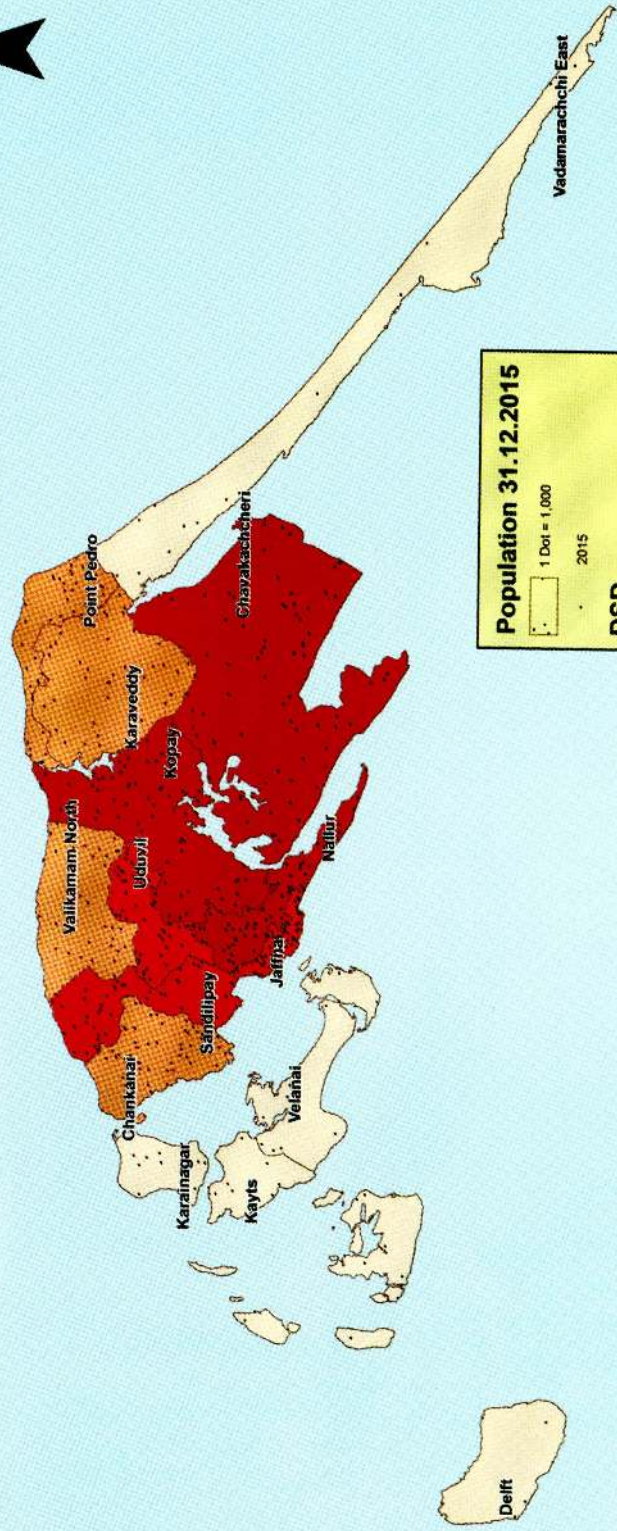
S.N	Divisional Secretariats	Total	
		Families	Members
1	Delft	1,374	4,549
2	Islands South	5,419	18,259
3	Islands North	3,022	10,219
4	Karainagar	3,539	10,596
5	Jaffna	17,577	59,876
6	Nallur	21,963	67,716
7	Valikamam South West	15,582	51,409
8	Valikamam West	14,707	48,319
9	Valikamam South	16,916	52,669
10	Valikamam North	12,169	38,734
11	Valikamam East	22,708	75,242
12	Thenmaradchy	22,372	73,196
13	Vadamaradchy South West	14,537	45,349
14	Vadamaradchy North	14,091	45,989
15	Vadamaradchy East	5,017	16,087
Total		190,993	618,209

• Source: Divisional Secretariats, Jaffna District

Table 3.1.1 : Details Population of Jaffna District - 31.12.2015

NO	Name of the DS Division	Permanent No. of Families				Living in Welfare Centre				Living With Friends&Relatives				Total				
		Families	Males	Families	Total	Families	Males	Families	Total	Families	Males	Families	Total	Families	Males	Families	Total	
1	Delit	1,374	2,219	2,330	4,549	-	-	-	-	-	-	-	-	-	1,374	2,219	2,330	4,549
2	Islands South	5,419	8,744	9,515	18,259	-	-	-	-	-	-	-	-	-	5,419	8,744	9,515	18,259
3	Islands North	3,012	4,930	5,260	10,190	-	-	-	-	10	11	18	29	3,022	4,941	5,278	10,219	
4	Karainagar	3,539	5,041	5,555	10,596	-	-	-	-	-	-	-	-	-	3,539	5,041	5,555	10,596
5	Jaffna	17,287	27,623	31,303	58,926	-	-	-	-	290	466	-	950	17,577	28,089	31,787	59,876	
6	Nallur	21,437	31,943	34,103	66,046	8	7	10	17	518	814	839	1,653	21,963	32,764	34,952	67,716	
7	Valikamam South West	15,020	23,339	26,161	49,500	22	39	48	87	540	868	954	1,822	15,582	24,246	27,163	51,409	
8	Valikamam West	14,593	23,012	24,928	47,940	-	-	-	-	114	183	196	379	14,707	23,195	25,124	408,319	
9	Valikamam South	15,863	23,645	25,593	49,238	360	633	669	1,302	693	982	1,147	2,129	16,916	25,260	27,409	52,669	
10	Valikamam North	11,371	17,304	18,893	36,197	334	541	593	1,134	438	652	663	1,315	12,169	18,541	20,193	38,734	
11	Valikamam East	21,580	34,675	36,964	71,639	164	329	315	644	964	1,469	2,959	581	22,708	36,473	38,769	75,242	
12	Thenmaradchy	22,198	35,506	37,109	72,615	-	-	-	-	174	288	293	581	22,372	35,794	37,402	73,196	
13	Vadamaradchy South West	14,324	21,323	23,286	44,609	13	19	22	41	200	328	371	699	14,537	21,670	23,679	45,349	
14	Vadamaradchy North	13,302	20,985	22,495	43,480	190	317	352	669	599	891	949	1,840	14,091	22,193	23,796	45,989	
15	Vadamaradchy East	4,994	7,923	8,113	16,036	-	-	-	-	23	28	23	51	5,017	7,951	8,136	16,087	
Total		185,313	288,212	311,608	599,820	1,091	1,885	2,009	3,894	4,563	6,980	5,453	14,407	190,993	297,121	321,088	618,209	

POPULATION DENSITY - JAFFNA DISTRICT 31.12.2015



Population 31.12.2015

1 Dot = 1,000

2015

DSD

2015	No of Members
(Lightest color)	4500 - 18000
(Light orange)	18001 - 48000
(Red)	48001 - 59500
(Darkest red)	59501 - 80000

1 centimeter = 2,750 meters

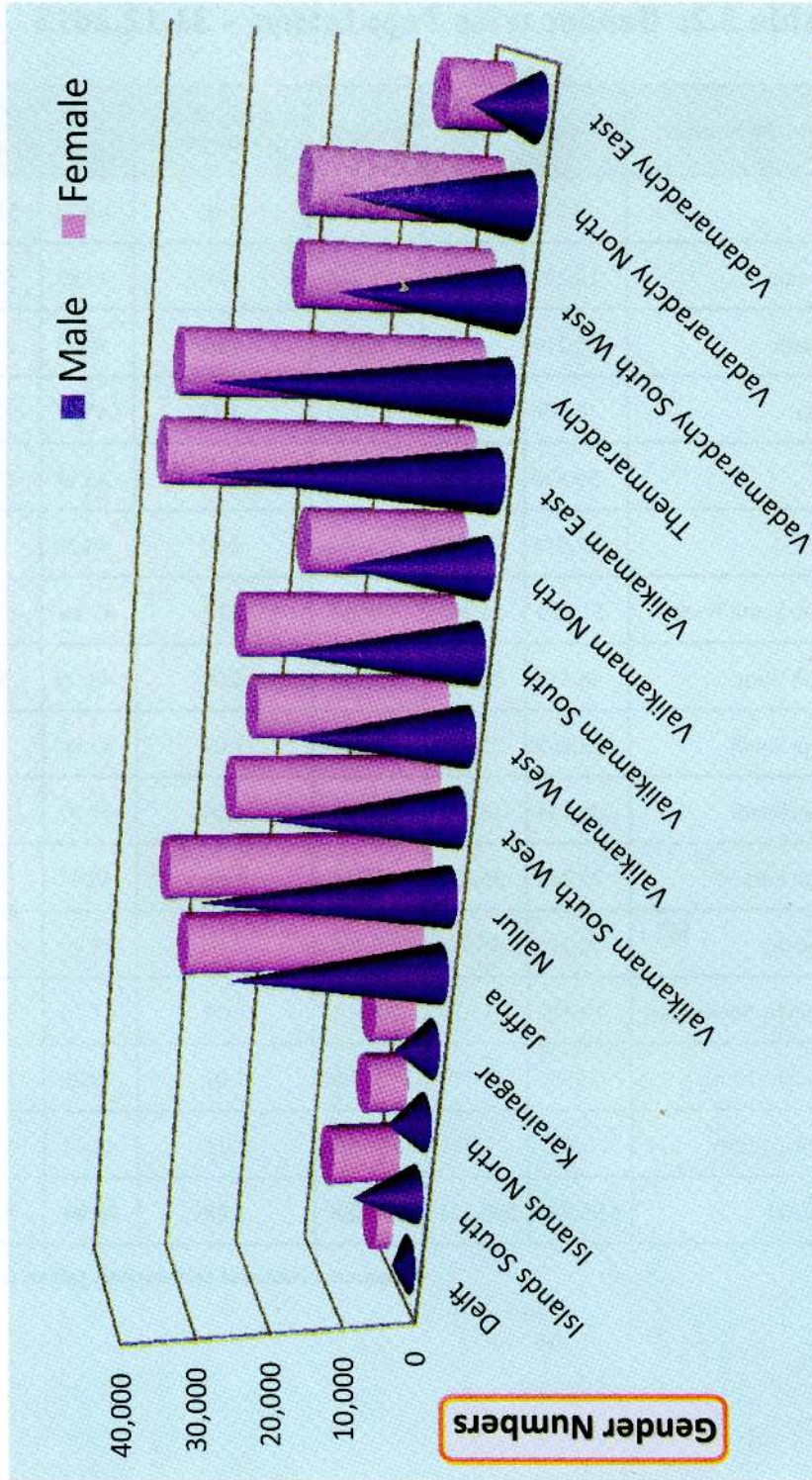
District Spatial Decision Support System Unit
District Secretariat,
Jaffna.

Table 3.2: Gender wise Population - 31.12.2015

S.N	Divisional Secretariats	Total	Male	Female	Gender Ratio (Female/Male)	Gender Percentage	
						Male	Female
1	Delft	4,549	2,219	2,330	1.05	48.78	51.22
2	Islands South	18,259	8,744	9,515	1.09	47.89	52.11
3	Islands North	10,219	4,941	5,278	1.07	48.35	51.65
4	Karainagar	10,596	5,041	5,555	1.10	47.57	52.43
5	Jaffna	59,876	28,089	31,787	1.13	46.91	53.09
6	Nallur	67,716	32,764	34,952	1.07	48.38	51.62
7	Valikamam South West	51,409	24,246	27,163	1.12	47.16	52.84
8	Valikamam West	48,319	23,195	25,124	1.08	48.00	50.00
9	Valikamam South	52,669	25,260	27,409	1.09	47.96	52.04
10	Valikamam North	38,734	18,541	20,193	1.09	47.87	52.13
11	Valikamam East	75,242	36,473	38,769	1.06	48.47	51.13
12	Thenmaradchy	73,196	35,794	37,402	1.04	48.90	51.10
13	Vadamaradchy South West	45,349	21,670	23,679	1.09	47.78	52.22
14	Vadamaradchy North	45,989	22,193	23,796	1.07	48.26	51.74
15	Vadamaradchy East	16,087	7,951	8,136	1.02	49.43	50.57
Jaffna District		618,209	297,121	321,088	1.08	48.06	51.94

Source: Divisional Secretariats, Jaffna District

Figure 4 : Gender wise Population - 31.12.2015 - (Table 3.2)



Divisional Secretariat

Table 3.3: Ethnic wise Population - 31.12. 2015

S.N	Divisional Secretariats	Total		Sinhala		Tamil		Muslim	
		Families	Members	Families	Members	Families	Members	Families	Members
1	Delft	1,374	4,549	-	-	1,374	4,549	-	-
2	Islands South	5,419	18,259	1	2	5,373	18,065	45	192
3	Islands North	3,022	10,219			3,022	10,219		
4	Karainagar	3,539	10,596	-	-	3,539	10,596	-	-
5	Jaffna	17,577	59,876	4	9	15,543	51,490	2,030	8,377
6	Nallur	21,963	67,716	17	46	21,941	67,652	5	18
7	Valikamam South West	15,582	51,409	1	5	15,577	51,395	4	9
8	Valikamam West	14,707	48,319	4	4	14,701	48,312	2	3
9	Valikamam South	16,916	52,669	-	-	16,915	52,665	1	4
10	Valikamam North	12,169	38,734	2	5	12,166	38,724	1	5
11	Valikamam East	22,708	75,242			22,703	75,220	5	22
12	Thenmaradchy	22,372	73,196	74	266	22,202	72,567	96	363
13	Vadamaradchy South West	14,537	45,349	5	10	14,530	45,327	2	12
14	Vadamaradchy North	14,091	45,989	3	6	14,085	45,976	3	7
15	Vadamaradchy East	5,017	16,087			5,015	16,080	2	7
Total		190,993	618,209	111	353	188,686	608,837	2,196	9,019

Source: Divisional Secretariats, Jaffna District

Table 34: Religious wise Population - 31.12.2015

S.N	Divisional Secretariats	Total		Hindu		Christian		Islam		Buddhist	
		Families	Members	Families	Members	Families	Members	Families	Members	Families	Members
1	Delft	1,374	4,549	557	1,767	816	2,782	0	0	0	0
2	Islands South	5,419	18,259	4,186	13,658	1,187	4,407	45	192	1	2
3	Islands North	3,022	10,219	1,651	5,626	1,371	4,593				
4	Karainagar	3,539	10,596	3,445	10,260	94	336	-	-	-	-
5	Jaffna	17,577	59,876	6,941	21,759	8,606	29,602	2,030	8,377	4	9
6	Nallur	21,963	67,716	19,948	60,472	1,993	7,180	5	18	17	46
7	Valikamam South West	15,582	51,409	11,886	39,295	3,691	12,100	4	9	1	5
8	Valikamam West	14,707	48,319	13,840	45,138	861	3,147	2	3	4	4
9	Valikamam South	16,916	52,669	15,247	47,234	1,668	5,431	1	4	-	-
10	Valikamam North	12,169	38,734	10,857	34,451	1,309	4,273	1	5	2	5
11	Valikamam East	22,708	75,242	21,555	71,469	1,150	3,757	3	16	0	0
12	Thenmaradchy	22,372	73,196	21,291	69,375	911	3,192	96	363	74	266
13	Vadamadaradchy South West	14,537	45,349	14,158	44,027	372	1,300	2	12	5	10
14	Vadamadaradchy North	14,091	45,989	12,606	40,190	1,479	5,786	3	7	3	6
15	Vadamadaradchy East	5,017	16,087	3,643	11,526	1,372	4,554	2	7		
	Total	190,993	618,209	161,811	516,247	26,880	92,440	2,194	9,013	111	353

Source: Divisional Secretariats, Jaffna District

Table 3.5: Age and Gender wise Population - 31.12. 2014

S.N	Divisional Secretariats	Total		0 - 4		5 - 9		10 - 14		15 - 19		20 - 24	
		Male	Female	Male	Female	Male	Female	Male	Female	Male	Female	Male	Female
1	Delft	4,549	2,219	140	158	155	136	152	190	199	183	168	196
2	Islands South	18,259	8,744	424	442	808	823	911	874	862	885	824	836
3	Islands North	10,219	4,941	296	292	415	436	546	523	461	492	451	440
4	Karainagar	10,596	5,041	422	417	521	504	479	431	515	427	429	432
5	Jaffna	59,876	28,089	2,458	2,768	3,927	4,622	1,661	2,474	2,386	2,835	2,164	2,440
6	Nallur	67,716	32,764	1,422	1,455	2,141	2,197	2,392	2,485	2,518	2,602	2,862	2,941
7	Valikamam South West	51,409	24,246	1,322	1,599	1,854	1,955	1,895	1,987	1,978	2,162	2,037	2,128
8	Valikamam West	48,319	23,195	2,030	2,409	2,090	2,331	1,906	2,044	1,677	1,834	1,717	1,818
9	Valikamam South	52,669	25,260	1,425	1,505	1,767	1,782	1,901	1,999	2,069	2,081	1,960	2,100
10	Valikamam North	38,734	18,541	1,039	975	1,474	1,437	1,688	1,619	1,731	1,601	1,729	1,691
11	Valikamam East	75,242	36,473	2,759	2,959	3,032	3,205	3,051	3,249	2,964	3,163	2,660	2,900
12	Thenmaradchy	73,196	35,794	1,878	2,010	2,612	2,710	2,700	2,803	2,880	2,991	3,056	2,929
13	Vadamaradchy South West	45,349	21,670	872	905	1,466	1,412	1,679	1,581	1,869	1,884	1,973	1,973
14	Vadamaradchy North	45,989	22,193	788	831	836	860	776	790	792	836	1,039	1,040
15	Vadamaradchy East	16,087	7,951	568	537	847	792	705	653	659	679	690	747
Total		618,209	297,121	17,843	19,262	23,945	25,202	22,442	23,702	23,560	24,655	23,759	24,611

Cont..

S.N	Secretariats	25 - 29		30 - 34		35 - 39		40 - 44		45 - 49		50 - 54	
		Male	Female	Male	Female	Male	Female	Male	Female	Male	Female	Male	Female
1	Delft	179	181	152	153	155	188	112	139	119	133	142	121
2	Islands South	858	840	732	716	638	695	512	569	434	513	389	517
3	Islands North	408	417	417	433	345	350	288	308	238	289	240	278
4	Karainagar	379	405	370	357	304	366	271	343	243	296	239	330
5	Jaffna	2,094	2,386	2,147	2,147	1,765	2,044	1,802	2,018	1,623	1,780	1,656	1,777
6	Nallur	2,911	3,066	2,645	2,715	2,528	2,431	2,025	2,123	1,849	1,971	1,835	2,257
7	Valikamam South West	2,044	2,096	1,996	2,116	1,726	1,998	1,496	1,656	1,363	1,599	1,260	1,523
8	Valikamam West	1,711	1,860	1,900	1,852	1,566	1,604	1,518	1,615	1,436	1,546	1,428	1,488
9	Valikamam South	2,267	2,314	2,190	2,238	1,896	1,978	1,563	1,738	1,391	1,618	1,428	1,716
10	Valikamam North	1,512	1,607	1,472	1,619	1,377	1,438	1,029	1,236	842	1,134	916	1,213
11	Valikamam East	3,221	3,293	2,851	2,803	2,501	2,601	2,453	2,635	2,274	2,414	2,057	2,210
12	Thenmaradchy	3,227	3,240	3,051	3,056	2,440	2,482	2,159	2,235	2,036	2,278	2,084	2,285
13	Vadamaradchy South West	2,105	2,021	1,904	1,870	1,503	1,596	1,317	1,480	1,230	1,519	1,151	1,530
14	Vadamaradchy North	1,120	1,214	810	887	1,348	1,516	938	1,058	2,611	2,781	1,891	2,047
15	Vadamaradchy East	773	774	770	753	626	597	398	478	338	374	296	399
	Total	24,809	25,714	23,407	23,715	20,718	21,884	17,881	19,631	18,027	20,245	17,012	19,691

S.N	Secretariats	55 - 59		60 - 64		65 - 69		70 - 74		75 & Over 75	
		Male	Female	Male	Female	Male	Female	Male	Female	Male	Female
1	Delft	117	141	97	106	96	132	91	80	145	93
2	Islands South	379	453	319	412	263	367	197	285	194	288
3	Islands North	204	259	186	226	196	216	118	159	132	160
4	Karainagar	248	389	184	268	178	214	116	164	143	212
5	Jaffna	1,415	1,587	926	893	915	913	604	555	546	548
6	Nallur	1,853	2,200	1,785	2,061	1,641	1,805	1,200	1,294	1,157	1,349
7	Valikamam South West	1,371	1,620	1,157	1,433	1,098	1,297	867	1,033	782	961
8	Valikamam West	1,283	1,483	892	985	798	874	811	897	432	484
9	Valikamam South	1,353	1,607	1,195	1,422	1,167	1,374	944	1,052	744	885
10	Valikamam North	848	1,108	909	1,067	807	1,013	507	617	661	818
11	Valikamam East	1,822	1,923	1,379	1,555	1,289	1,475	1,152	1,338	1,008	1,046
12	Thenmaradchy	2,275	2,477	1,763	1,939	1,553	1,705	1,481	1,620	599	642
13	Vadamaradchy South West	1,166	1,437	1,066	1,332	971	1,239	689	912	709	988
14	Vadamaradchy North	3,232	3,399	2,661	2,842	1,496	1,574	1,185	1,296	670	825
15	Vadamaradchy East	337	343	286	351	292	279	132	117	234	263
	Total	17,903	20,426	14,805	16,892	12,760	14,477	10,094	11,419	8,156	9,562

Source: Divisional Secretariats, Jaffna District

Figure 5 : Age and Gender wise Population - 31.12.2015 - (Table 3.3)

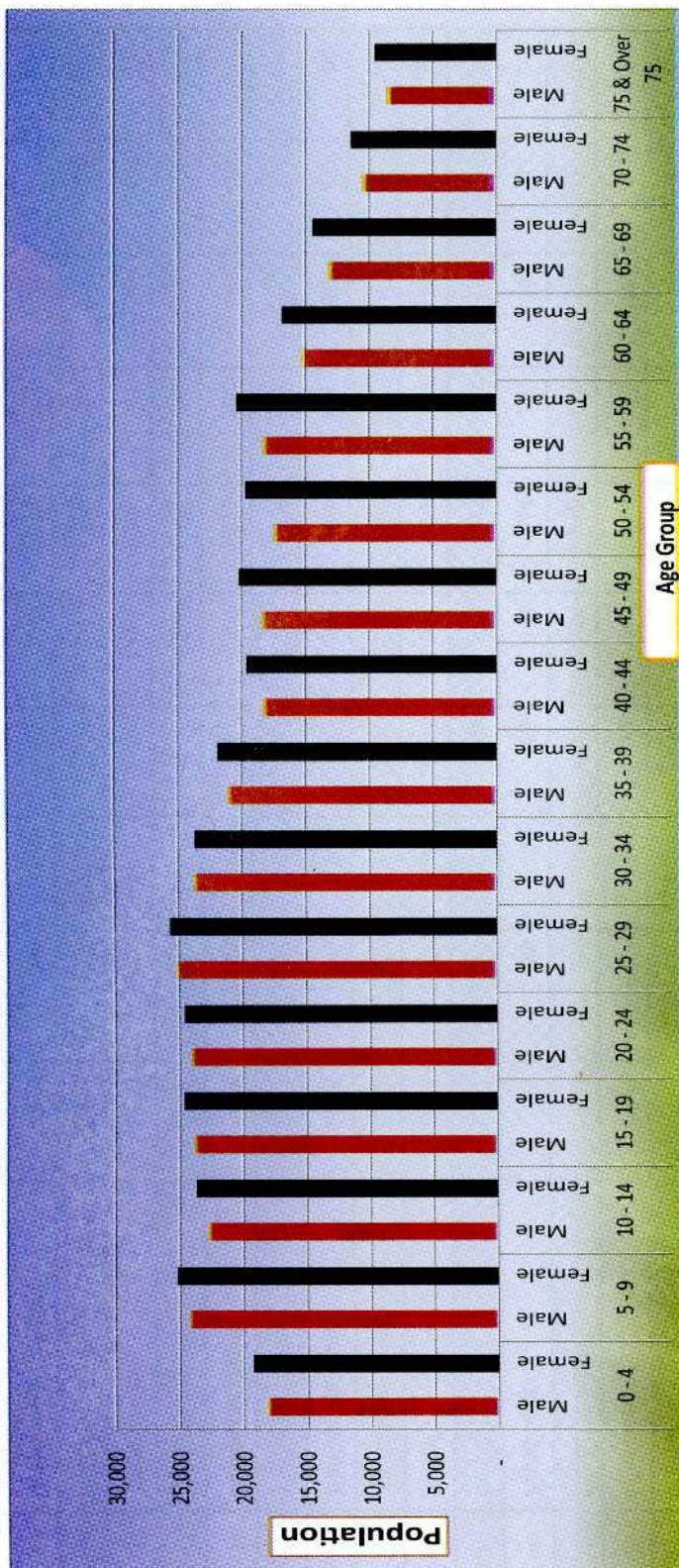


Table 3.6: Grama Niladhari Division wise Population - 31.12.2014

<i>Delft</i>					
<i>G.N.No</i>	<i>Name of the GN Divisions</i>	<i>Total Families</i>	<i>Males</i>	<i>Females</i>	<i>Total Members</i>
J/01	Delft West	276	449	439	888
J/02	Delft South	172	233	273	506
J/03	Delft Centre West	308	470	542	1,012
J/04	Delft Centre	208	329	353	682
J/05	Delft Centre East	199	323	386	709
J/06	Delft East	211	415	337	752
Sub Total		1,374	2,219	2,330	4,549
<i>Islands South (Velanai)</i>					
<i>G.N.No</i>	<i>Name of the GN Divisions</i>	<i>Total Families</i>	<i>Males</i>	<i>Females</i>	<i>Total Members</i>
J/07	Mandaitivu East	211	314	360	674
J/08	Mandaitivi West	142	181	204	385
J/09	Mandaitivu South	269	463	507	970
J/10	Allaipiddy	602	1108	1180	2288
J/11	Mankumpan	260	412	449	861
J/12	Velanai North	134	202	210	412
J/13	Velanai North East	157	252	272	524
J/14	Velanai East	292	527	558	1085
J/15	Velanai South East	126	167	210	377
J/16	Velanai East Center	153	261	242	503
J/17	Velanai South	318	498	601	1099
J/18	Velanai West Center	108	190	181	371
J/19	Velanai West	289	477	441	918
J/20	Saravanai East	102	145	179	324
J/21	Saravanai West	163	242	261	503
J/22	Pungudutivu North East	124	159	180	339
J/23	Pungudutivu East	79	132	138	270
J/24	Pungudutivu South East	31	44	45	89
J/25	Pungudutivu East South	89	129	143	272
J/26	Pungudutivu South	292	532	523	1055
J/27	Pungudutivu North	80	115	131	246
J/28	Pungudutivu Center North	157	277	287	564
J/29	Pungudutivu South West	59	89	109	198
J/30	Pungudutivu Centre West	61	81	108	189
J/31	Pungudutivu Centre East	75	124	137	261
J/32	Pungudutivu North West	51	93	87	180
J/33	Pungudutivu West	121	215	226	441
J/34	Nainaivu North	307	473	553	1026
J/35	Nainaivu Centre	210	309	361	670
J/36	Nainativu South	357	533	632	1165
Sub Total		5,419	8,744	9,515	18,259

Islands North (Kayts)

G.N.No	Name of the GN Divisions	Total Families	Males	Females	Total Members
J/37	Analaitivu North	253	435	424	859
J/38	Analaitivu South	264	487	462	949
J/39	Eluvaitivu	162	331	332	663
J/49	Kayts	148	234	229	463
J/50	Paruthiyadaippu	198	307	345	652
J/51	Karampon	267	445	453	898
J/52	Karampon East	133	227	240	467
J/53	Karampon South East	56	90	100	190
J/54	Karampon West	240	454	435	889
J/55	Naranthanai North	135	173	202	375
J/56	Naranthanai North West	309	528	569	1,097
J/57	Naranthanai	181	248	316	564
J/58	Naranthanai South	227	303	387	690
J/59	Suruvil	88	143	148	291
J/60	Puliyankoodal	361	536	636	1,172
	Sub Total	3,022	4,941	5,278	10,219

Karainagar

G.N.No	Name of the GN Divisions	Total Families	Males	Females	Total Members
J/40	Karainagar West	420	630	636	1,266
J/41	Karainagar North West	132	166	201	367
J/42	Karainagar East	497	763	770	1,533
J/43	Karainagar South East	170	224	256	480
J/44	Karainagar South	528	723	854	1,577
J/45	Karainagar South West	450	690	745	1,435
J/46	Karainagar North	248	305	350	655
J/47	Karainagar North East	632	847	974	1,821
J/48	Karainagar Centre	462	693	769	1,462
	Sub Total	3,539	5,041	5,555	10,596

Jaffna

G.N.No	Name of the GN Divisions	Total Families	Males	Females	Total Members
J/61	Nedunkulam	631	1048	1165	2213
J/62	Columbuthurai East	729	1080	1275	2355
J/63	Columbuthurai West	366	597	662	1259
J/64	Passaiyoor East	382	574	656	1230
J/65	Passaiyoor West	340	544	612	1156
J/66	Eachchamodai	956	1420	1655	3075
J/67	Thirunagar	416	732	835	1567
J/68	Reclamation East	1246	2076	2349	4425
J/69	Reclamation West	1057	1663	1917	3580
J/70	Gurunagar East	568	848	934	1782
J/71	Gurunagar West	460	662	746	1408
J/72	Small Buzzer	242	369	410	779
J/73	Jaffna Town West	637	855	972	1827
J/74	Jaffna Town East	723	1074	1258	2332
J/75	Chundikuli South	647	949	991	1940
J/76	Chundikuli North	580	685	768	1453
J/77	Maruthady	516	765	851	1616
J/78	Aththiyady	703	1074	1155	2229
J/79	Sirampiyady	407	578	639	1217
J/80	Grand Buzzer	453	720	838	1558
J/81	Fort	534	915	1079	1994
J/82	Vannarpannai	466	696	795	1491
J/83	Koddady	590	964	1059	2023
J/84	Navanthurai South	719	1294	1481	2775
J/85	Navanthurai North	681	1150	1326	2476
J/86	Moor Street South	918	1675	1918	3593
J/87	Moor Street North	1204	2300	2574	4874
J/88	New Moor Street	406	782	867	1649
Sub Total		17,577	28,089	31,787	59,876

Nallur

G.N.No	Name of the GN Divisions	Total Families	Males	Females	Total Members
J/89	Ariyalai South East	670	1,094	1,246	2,340
J/90	Ariyalai East	444	806	762	1,568
J/91	Ariyalai North West	579	830	921	1,751
J/92	Ariyalai Centre West	504	651	754	1,405
J/93	Ariyalai South West	236	604	543	1,147
J/94	Ariyalai Centre North	301	429	465	894
J/95	Ariyalai Centre	549	783	890	1,673
J/96	Ariyalai Centre South	334	503	522	1,025
J/97	Iyanarkovilady	426	625	631	1,256
J/98	Vannarpannai North	568	945	937	1,882
J/99	Vannarpannai North West	824	1,254	1,353	2,607
J/100	Vannarpannai North East	722	1,229	1,255	2,484
J/101	Neeraviyady	482	906	1,079	1,985
J/102	Kandarmadam North West	549	776	844	1,620
J/103	Kandarmadam North East	765	1,040	1,019	2,059
J/104	Kandamadam South West	484	628	617	1,245
J/105	Kandamadam South East	405	470	544	1,014
J/106	Nallur North	539	807	859	1,666
J/107	Nallur Rajathani	203	268	344	612
J/108	Nallur South	552	721	793	1,514
J/109	Sangilian Thoppu	1,274	1,684	1,914	3,598
J/110	Thirunelvly West	871	1,385	1,443	2,828
J/111	Thirunelvly Center South	274	394	397	791
J/112	Thirunelvly South East	410	556	610	1,166
J/113	Thirunelvly North East	497	734	785	1,519
J/114	Thirunelvly Center North	1,136	1,707	1,672	3,379
J/115	Kondavil North West	628	852	921	1,773
J/116	Kondavil South West	619	866	999	1,865
J/117	Kondavil Centre West	340	447	539	986
J/118	Kondavil Centre East	698	1,025	1,084	2,109
J/119	Kondavil North East	756	1,060	1,176	2,236
J/120	Kondavil South East	455	697	714	1,411
J/121	Kokuvil North East	474	689	608	1,297
J/122	Kokuvil East	657	1,117	1,177	2,294
J/123	Kokuvil South East	434	682	857	1,539
J/124	Kokuvil North West	251	352	388	740
J/125	Kokuvil West	442	690	725	1,415
J/126	Kokuvil Centre East	575	862	860	1,722
J/127	Kokuvil South West	463	620	705	1,325
J/128	Kokuvil Centre West	573	976	1,000	1,976
	Sub Total	21,963	32,764	34,952	67,716

Ualikamam South West (Sandilipay)

G.N.No	Name of the GN Divisions	Total Families	Males	Females	Total Members
J/129	Suthumalai North	552	797	844	1,641
J/130	Suthumalai South	610	867	948	1,815
J/131	Savatkaddu	680	1,330	1,351	2,681
J/132	Uyarappulam	748	1,055	1,319	2,374
J/133	Anaikoddai	1,078	1,852	1,946	3,798
J/134	Navaly North	788	1,233	1,327	2,560
J/135	Navaly East	472	674	811	1,485
J/136	Navaly South	481	741	913	1,654
J/137	Manipay North	402	600	614	1,214
J/138	Manipay East	464	886	1,076	1,962
J/139	Manipay South	506	763	876	1,639
J/140	Manipay West	708	1,051	1,170	2,221
J/141	Sandilipay North	610	1,056	1,063	2,119
J/142	Sandilipay Centre	601	1,027	1,061	2,088
J/143	Sandilipay West	401	641	676	1,317
J/144	Mahiyapiddy	486	741	820	1,561
J/145	Vadaliyadaippu	597	871	915	1,786
J/146	Pandaitharippu	865	1,280	1,396	2,676
J/147	Piranpattu	545	898	925	1,823
J/148	Sillalai North	582	827	1,097	1,924
J/149	Sillalai South	264	383	478	861
J/150	Mathagal East	876	1,012	1,281	2,293
J/151	Mathagal South	323	566	516	1,082
J/152	Mathgal West	408	543	761	1,304
J/153	Periyavilan	429	707	929	1,636
J/154	Marisankoodal	398	648	640	1,288
J/155	Illavalai	562	951	1,142	2,093
J/156	Mullanai	146	246	268	514
	Sub Total	15,582	24,246	27,163	51,409

Talukam West (Chankanai)

G.N.No	Name of the GN Divisions	Total Families	Males	Females	Total Members
J/157	Vaddukoddai East	537	717	852	1,569
J/158	Vaddukoddai North	451	644	706	1,350
J/159	Sangaraththai	594	957	1,076	2,033
J/160	Araly West	414	679	726	1,405
J/161	Araly Centre	523	1,274	1,406	2,680
J/162	Araly South	730	1,079	1,178	2,257
J/163	Araly East	672	1,143	1,149	2,292
J/164	Araly North	554	954	999	1,953
J/165	Vaddukoddai South	904	1,479	1,598	3,077
J/166	Vaddukoddai South West	412	534	597	1,131
J/167	Vaddukoddai West	408	601	706	1,307
J/168	Tholpuram East	460	633	676	1,309
J/169	Tholpuram West	746	1,223	1,376	2,599
J/170	Ponnalai	509	947	935	1,882
J/171	Moolai	914	1,429	1,519	2,948
J/172	Chulipuram West	713	1,014	1,199	2,213
J/173	Chulipuram Centre	519	887	994	1,881
J/174	Chulipuram East	866	1,438	1,542	2,980
J/175	Pannakam	508	790	853	1,643
J/176	Panipulam	409	628	684	1,312
J/177	Siththankerney	431	603	689	1,292
J/178	Chankanai East	579	772	819	1,591
J/179	Chankanai West	614	951	966	1,917
J/180	Chankanai South	565	861	902	1,763
J/181	Chankanai Centre	675	958	977	1,935
Sub Total		14,707	23,195	25,124	48,319

Ualikamam South (Uduvil)

<i>G.N.No</i>	<i>Name of the GN Divisions</i>	<i>Total Families</i>	<i>Males</i>	<i>Females</i>	<i>Total Members</i>
J/182	Uduvil South West	417	589	716	1,305
J/183	Uduvil South East	619	1,043	1,097	2,140
J/184	Uduvil Centre	617	880	975	1,855
J/185	Uduvil Centre North	827	1,244	1,369	2,613
J/186	Uduvil North	684	1,008	1,143	2,151
J/187	Sanguvely	877	1,433	1,433	2,866
J/188	Inuvil South West	487	726	795	1,521
J/189	Inuvil East	306	376	463	839
J/190	Inuvil North East	611	904	993	1,897
J/191	Inuvil West	458	661	664	1,325
J/192	Thavady South	680	1,116	1,088	2,204
J/193	Thavady East	570	689	680	1,369
J/194	Thavady North	579	893	971	1,864
J/195	Chunnakam Town North	433	549	710	1,259
J/196	Chunnakam Town South	1006	1,580	1,619	3,199
J/197	Chunnakam Town East	460	646	666	1,312
J/198	Chunnakam Town Centre	603	851	896	1,747
J/199	Chunnakam Town West	532	787	903	1,690
J/200	Kantharodai	490	822	947	1,769
J/201	Eralalai West	468	695	742	1,437
J/202	Eralalai South West	519	744	867	1,611
J/203	Eralalai South	1082	1,674	1,874	3,548
J/204	Eralalai East	440	702	632	1,334
J/205	Eralalai North	543	759	871	1,630
J/206	Eralalai Centre	384	548	629	1,177
J/207	Punnalaikadduvan South	347	523	561	1,084
J/208	Punnalaikadduvan North	415	620	702	1,322
J/209	Evinai	616	943	996	1,939
J/210	Kuppilan South	579	864	981	1,845
J/211	Kuppilan North	267	391	426	817
	Sub Total	16,916	25,260	27,409	52,669

Ulikamam North (Tellippalai)

G.N.No	Name of the GN Divisions	Total Families	Males	Females	Total Members
J/212	Mallakam South	702	1067	1138	2205
J/213	Mallakam Centre	650	964	1008	1972
J/214	Mallakam North	812	1229	1370	2599
J/215	Alaveddy North	554	844	909	1753
J/216	Alaveddy Centre	389	511	580	1091
J/217	Alaveddy East	575	888	920	1808
J/218	Ganeswaram	339	529	546	1075
J/219	Alaveddy South	625	1029	1114	2143
J/220	Alaveddy West	732	1078	1194	2272
J/221	Illavalai North	395	583	630	1213
J/222	Illavalai North West	666	1069	1133	2202
J/223	Viththapuram	442	608	703	1311
J/224	Pannalai	351	493	513	1006
J/225	Kollankaladdy	649	1037	1186	2223
J/226	Naguleswaram	345	507	581	1088
J/227	Tellippalai East	526	866	899	1765
J/228	Tellippalai	266	395	446	841
J/229	Thurkkapuram	566	768	876	1644
J/230	Thanthai Selvapuram	502	794	832	1626
J/231	Maviddapuram	194	283	333	616
J/232	Mavidapuram South	320	465	522	987
J/233	Kankesanthurai West	0	0	0	0
J/234	Kankesanthurai Centre	0	0	0	0
J/235	Kankesanthurai South	1	3	2	5
J/236	Palaiveemankamam North	120	182	199	381
J/237	Palaiveemankamam South	167	268	289	557
J/238	Kadduvan	70	88	113	201
J/239	Kadduvan West	364	574	604	1178
J/240	Thenmylai	0	0	0	0
J/241	Varuthlaivilan	80	131	154	285
J/242	Kurumpasiddy	0	0	0	0
J/243	Kurumpasiddy East	167	279	290	569
J/244	Vasavilan East	462	786	848	1634
J/245	Vasavilan West	112	179	217	396
J/246	Mayiliddy North	0	0	0	0
J/247	Thaiyiddy East	0	0	0	0
J/248	Mayiliddythurai South	0	0	0	0
J/249	Thaiyiddy North	0	0	0	0
J/250	Thaiyiddy South	0	0	0	0
J/251	Mayiliddythurai North	0	0	0	0
J/252	Palaly South	26	44	44	88
J/253	Palaly East	0	0	0	0
J/254	Palaly North	0	0	0	0
J/255	Palaly North West	0	0	0	0
J/256	Palaly West	0	0	0	0
Sub Total		12,169	18,541	20,193	38,734

Uthikamam East (Kopay)

G.N.No	Name of the GN Divisions	Total Families	Males	Females	Total Members
J/257	Irupalai South	702	1212	1326	2,538
J/258	Irupalai East	615	988	1086	2,074
J/259	Kalviyankadu	676	1090	1189	2,279
J/260	Kopay South	1102	1743	1887	3,630
J/261	Kopay Centre	1104	1742	1886	3,628
J/262	Kopay North	797	1217	1335	2,552
J/263	Urumpirai West	836	1235	1365	2,600
J/264	Urumpirai North	744	1282	1328	2,610
J/265	Urumpirai South	1255	2115	2248	4,363
J/266	Urumpirai East	785	1320	1421	2,741
J/267	Urelu	899	1541	1638	3,179
J/268	Neervely South	763	1166	1211	2,377
J/269	Neervely North	795	1084	1168	2,252
J/270	Neervely West	384	587	641	1,228
J/271	Sirupiddy East	564	832	975	1,807
J/272	Sirupiddy West	671	1065	1079	2,144
J/273	Puttur West	943	1577	1609	3,186
J/274	Puttur North	473	770	838	1,608
J/275	Navakiri	442	713	761	1,474
J/276	Avarangal East	413	734	700	1,434
J/277	Avarangal West	746	1130	1268	2,398
J/278	Puttur East	1191	1832	1927	3,759
J/279	Atchelu	971	1577	1698	3,275
J/280	Vatharawaththai	303	551	569	1,120
J/281	Paththaimeny	732	1175	1181	2,356
J/282	Thambalai-Kathiripay	587	834	965	1,799
J/283	Idaikkadu	410	830	954	1,784
J/284	Valalai	510	782	793	1,575
J/285	Atchuvely North	605	1096	959	2,055
J/286	Atchuvely South	991	1552	1530	3,082
J/287	Atchuvely West	699	1101	1234	2,335
Sub Total		22,708	36,473	38,769	75,242

Thenmaradchi (Chavakachcheri)

G.N.No	Name of the GN Divisions	Total Families	Males	Females	Total Members
J/288	Kaithady North	217	355	318	673
J/289	Kaithady East	635	926	956	1882
J/290	Kaithady Centre	340	605	627	1232
J/291	Kaithady South	442	715	748	1463
J/292	Kaithady South East	273	382	401	783
J/293	Kaithady West	431	665	653	1318
J/294	Navatkuli West	733	1367	1473	2840
J/295	Navatkuli East	398	639	702	1341
J/296	Kovilakandy	199	329	333	662
J/297	Kaithady Navatkuli	287	522	488	1010
J/298	Maravanpulo	476	852	818	1670
J/299	Thanankillappu	199	312	348	660
J/300	Chavakachcheri Town	332	483	550	1033
J/301	Kovitkudyiruppu	835	1322	1353	2675
J/302	Sankathanai	532	882	940	1822
J/303	Chavakachcheri North	271	412	477	889
J/304	Manduvil	385	560	641	1201
J/305	Kalvayal	654	1020	1034	2054
J/306	Nunavil East	383	591	614	1205
J/307	Nunavil Centre	227	348	336	684
J/308	Nunavil West	548	833	1020	1853
J/309	Kaithady Nunavil	254	387	439	826
J/310	Thenmadduvil	307	398	451	849
J/311	Madduvil Nunavil	176	351	347	698
J/312	Madduvil Centre	351	554	553	1107
J/313	Madduvil North	367	616	646	1262
J/314	Madduvil East	368	531	572	1103
J/315	Chandrapuram	478	953	945	1898
J/316	Sarasalai South	482	671	704	1375

J/317	Sarasalai North	269	415	435	850
J/318	Meesalai East	578	887	859	1746
J/319	Meesalai West	623	897	1019	1916
J/320	Ramavil	403	567	625	1192
J/321	Meesalai North	468	735	760	1495
J/322	Allarai	429	656	703	1359
J/323	Vellampokkaddy	223	319	362	681
J/324	Kachchai	523	802	865	1667
J/325	Palavi	299	519	570	1089
J/326	Kodikamam North	411	685	770	1455
J/327	Kodikamam Centre	534	921	932	1853
J/328	Kodikamam South	471	799	819	1618
J/329	Ushan	234	355	314	669
J/330	Karampaham	216	380	355	735
J/331	Vidaththalpalai	198	332	305	637
J/332	Ketpeli	437	780	790	1570
J/333	Eluthumadduval South	334	562	555	1117
J/334	Eluthumadduval North	276	474	540	1014
J/335	Mirusuvil North	344	616	597	1213
J/336	Mirusuvil South	208	329	358	687
J/337	Kudamiyan	274	443	447	890
J/338	Navatkadu	221	336	416	752
J/339	Varany North	316	512	511	1023
J/340	Maaseri	137	210	206	416
J/341	Idaikkurichchi	396	626	621	1247
J/342	Karampaikurichchi	425	623	640	1263
J/343	Varani Iyattalai	422	640	660	1300
J/344	Thavalai Iyattalai	318	511	508	1019
J/345	Manthuvil East	383	607	652	1259
J/346	Manthuvil West	267	43	459	896
J/347	Manthuvil North	155	238	262	500
	Sub Total	22,372	35,794	37,402	73,196

Udamaradchy South West (Karaveddy)

G.N.No	Name of the GN Divisions	Total Families	Males	Females	Total Members
J/348	Karanavai South	585	867	946	1,813
J/349	Karanavai West	635	1,075	1,118	2,193
J/350	Karanavai	570	905	1,020	1,925
J/351	Karanavai East	424	620	699	1,319
J/352	Udupiddy	398	649	680	1,329
J/353	Udupiddy North	653	968	1,077	2,045
J/354	Udupiddy South	305	436	515	951
J/355	Valvetty	338	429	537	966
J/356	Velvetty Centre	369	480	531	1,011
J/357	Samarabahu	484	740	882	1,622
J/358	Imayanan	626	894	968	1,862
J/359	Imayanan West	685	1,021	1,084	2,105
J/360	Karanavai North	481	776	839	1,615
J/361	Karanavai North West	435	749	803	1,552
J/362	Karanavai Centre	423	557	618	1,175
J/363	Karaveddy West	506	762	886	1,648
J/364	Karaveddy North	307	538	465	1,003
J/365	Karaveddy South	244	319	416	735
J/366	Maththony	292	413	429	842
J/367	Karaveddy Centre	468	619	681	1,300
J/368	Karaveddy East	475	605	637	1,242
J/369	Kaddaively	425	539	598	1,137
J/370	Thunnalai South	448	811	900	1,711
J/371	Thunnalai East	368	595	615	1,210
J/372	Thunnalai	233	298	365	663
J/373	Thunnalai Centre	230	309	340	649
J/374	Thunnalai West	357	499	540	1,039
J/375	Nelliady North	356	536	534	1,070
J/376	Nelliady	374	464	549	1,013
J/377	Nelliady East	409	576	650	1,226
J/378	Alvai	412	705	727	1,432
J/379	Alvai South	459	722	741	1,463
J/380	Alvai East	451	717	767	1,484
J/381	Aththai	198	317	349	666
J/382	Kapputhu	114	160	173	333
	Sub Total	14,537	21,670	23,679	45,349

Udamaradchy North (Point Pedro)

G.N.No	Name of the GN Divisions	Total Families	Males	Females	Total Members
J/383	Thondamanaru South	222	344	344	688
J/384	Thondamanaru North	227	320	380	700
J/385	Karudavil South	683	1102	1162	2264
J/386	Karudavil North	178	275	284	559
J/387	Kerudavil East	157	260	263	523
J/388	Valvettiturai North West	310	573	592	1165
J/389	Valvettiturai North Centre	148	232	267	499
J/390	Valvettiturai North East	217	285	306	591
J/391	Valvettiturai South West	214	289	352	641
J/392	Valvettiturai South East	208	348	363	711
J/393	Polikandy West	571	1010	1087	2097
J/394	Poikandy East	664	881	929	1810
J/395	Ploikandy South	225	406	424	830
J/396	Alvai West	409	725	870	1595
J/397	Alvai North West	504	836	740	1576
J/398	Alvai North Centre	569	1059	1304	2363
J/399	Viyaparimoolai	510	646	703	1349
J/400	Alvai North	552	894	1095	1989
J/401	Point Pedro	565	781	892	1673
J/402	Point Pedro South	436	1003	1005	2008
J/403	Point Pedro East	799	1049	1310	2359
J/404	Thumpalai	527	818	861	1679
J/405	Thumpalai East	396	640	652	1292
J/406	Katkovalam	650	1090	1150	2240
J/407	Puloly North	555	716	710	1426
J/408	Puloly North East	295	431	467	898
J/409	Puloly Centre	475	830	837	1667
J/410	Puloly West	465	667	672	1339
J/411	Puloly South West	509	812	816	1628
J/412	Puloly North West	413	733	722	1455
J/413	Puloly East	495	656	667	1323
J/414	Puloly South	242	416	421	837
J/415	Manthikai	159	217	291	508
J/416	Vallipuram	175	305	303	608
J/417	Thunnalai North	367	544	555	1099
	Sub Total	14,091	22,193	23,796	45,989

Udamaradchy North (Point Pedro)

G.N.No	Name of the GN Divisions	Total Families	Males	Females	Total Members
J/418	Manalkadu	296	515	528	1,043
J/419	Kudaththanai	413	687	707	1,394
J/420	Kudaththanai North	174	270	256	526
J/421	Potpathy	156	248	272	520
J/422	Ampan	238	381	394	775
J/423	Nagarkovil East	203	355	382	737
J/424	Nagarkovil West	173	319	299	618
J/425	Nagarkovil South	106	163	182	345
J/426	Chempianpattu North	405	600	641	1,241
J/427	Chempianpattu South	220	340	352	692
J/428	Maruthankerney	460	673	702	1,375
J/429	Vaththirayan	387	579	581	1,160
J/430	Uduththurai	608	914	889	1,803
J/431	Aliyawalai	400	591	636	1,227
J/432	Vettilaikerny	271	429	435	864
J/433	Mullian	377	664	645	1,309
J/434	Pokkaruppu	130	223	235	458
J/435	Chundikulam	0	0	0	0
	Sub Total	5,017	7,951	8,136	16,087
	Grand Total	190,993	297,121	321,088	618,209

Source: Divisional Secretariats, Jaffna District

Table 3.7: Census of Population & Density : 1971 - 2012

S.N	Divisional Secretariats	Area (sq.km)	Population Density (Persons / km ²)		
			1971	1981	2012
1	Delft	48.09	124.60	124.60	79.41
2	Islands South	85.08	440.80	492.40	194.23
3	Islands North	32.52	601.10	657.00	307.41
4	Karainagar	23.08	716.60	812.40	413.52
5	Jaffna	10.74	4,015.50	4,595.80	4,726.16
6	Nallur	34.67	1,929.10	2,144.00	1,962.73
7	Valikamam South West	47.53	1,067.30	1,259.00	1,098.80
8	Valikamam West	46.22	960.10	1,082.30	1,002.66
9	Valikamam South	31.95	1,535.60	1,825.40	1,653.62
10	Valikamam North	61.54	1,070.90	1,271.00	480.11
11	Valikamam East	105.04	611.00	717.10	697.81
12	Thenmaradchy	222.70	282.00	323.70	290.46
13	Vadamaradchy South West	91.14	575.60	710.00	500.64
14	Vadamaradchy North	36.51	1,586.10	1,560.60	1,297.97
15	Vadamaradchy East	135.20	58.80	76.40	94.22
Total		1,012.01	628.80	720.80	576.45

Source : Statistical Branch, District Secretariat, Jaffna

Table 3.8: Census of Population by Gender wise : 1871 - 2012

"In thousands"

Year	Males	Females	Total
1871	122.5	123.6	246.1
1881	131.5	134.1	265.6
1891	137.6	141.7	279.3
1901	149.2	151.7	300.9
1911	159.7	167.5	327.2
1921	161.6	169	330.6
1946	212.2	212.6	424.8
1953	246.4	245.5	491.9
1963	307.9	304.7	612.6
1971	349.9	351.7	701.6
1981	412.7	417.9	830.6
2012	275.53	307.85	583.38

Source : Statistical Branch, District Secretariat, Jaffna

Table 3.9: Census of Population 1871 - 2012 & Population 1993 - 2015

Census population

Census Year	Population (in thousands)
1871	246.1
1881	265.6
1891	279.3
1901	300.9
1911	326.7
1921	330.5
1931	355.4
1946	424.8
1953	491.8
1963	612.6
1971	701.6
1981	831.8
2012	583.4

Source : Statistical Branch, Jaffna

Population by year 1993 - 2013

Year	Population (in thousands)
1993	733.80
1994	N.A
1995	560.14
1996	421.90
1997	466.94
1998	457.26
1999	491.01
2000	502.36
2001	541.38
2002	568.16
2003	591.83
2004	584.67
2005	597.50
2006	652.20
2007	559.60
2008	560.20
2009	622.60
2010	614.30
2011	614.40
2012	607.16
2013	610.64
2014	614.54
2015	618.21

Source: District Secretariat, Jaffna

Table 3.10: Vital Statistical Indicators : 1988 - 2015

Year	Indicators				
	Birth Rate (Per 1,000)	Death Rate (Per 1,000)	Natural Increase Rate (Per 1,000)	Infant Mortality Rate (Per 1,000) live births	Maternal Mortality Rate(Per 100,000) live births
1988	17.3	2.0	15.3	21.1	0.6
1989	13.9	3.1	10.8	15.7	0.1
1990	11.2	2.8	8.4	3.3	0.3
1991	19.5	5.1	14.4	10.2	0.1
1992	18.4	4.9	13.5	19.8	0.1
1993	18.2	5.0	13.2	15.3	1.0
1994	17.6	6.5	11.1	13.2	0.4
1995	10.8	3.7	7.1	5.6	0.3
1996	7.7	3.5	4.2	17.5	0.3
1997	7.2	2.6	4.6	11.4	0.4
1998	7.8	3.4	4.4	10.4	0.3
1999	9.7	3.1	6.6	5.4	75.8
2000	10.0	3.9	6.1	4.3	72.8
2001	16.8	7.6	9.2	5.2	34.3
2002	17.7	5.8	11.9	5.1	32.8
2003	24.2	6.6	17.6	5.7	18.8
2004	20.4	6.4	14.0	3.9	37.5
2005	20.8	9.1	11.7	9.2	N.A
2006	16.9	6.4	10.5	3.5	N.A
2007	14.5	6.5	8.0	N.A	N.A
2008	14.0	6.2	7.8	N.A	N.A
2009	12.1	5.6	6.5	NA	N.A
2010	16.1	6.2	9.9	14.5	50.1
2011	15.6	6.1	9.5	14.5	82.8
2012	15.1	6.6	8.5	14.1	129.7
2013	16.4	6.9	9.5	12.6	30.2
2014	14.9	7.2	7.7	13.3	68.1
2015	13.56	7.2	6.4	12.6	37.0

* N.A - Not Available

Source: Regional Directorate of Health Services, Jaffna

Table 3.11: Occupations - 2015

S.N	Secretariats	Government Officers		Cooperative Employees		UN Employees		INGOs Employees		Local NGOs Employees		Banks Employees		Board Employees		Other Institute Employees	
		M	F	M	F	M	F	M	F	M	F	M	F	M	F	M	F
1	Delft	128	132	6	7			0	0	1	0	1	2	8	2	0	0
2	Islands South	256	227	12	14			2	-	8	15	4	1	35	1	44	15
3	Islands North	68	65	11	12			-	-	2	1	1	-	5	-	20	6
4	Karainagar	105	102	12	7			0	0	2	3	5	2	11	0	7	7
5	Jaffna	1,600	1,252	67	14	2	1	194	95	71	77	157	123	77	31	603	341
6	Nallur	3,247	2,643	106	45	1	1	95	52	88	45	197	148	193	78	339	149
7	Valikamam South West	947	945	90	29	5	2	35	9	65	22	67	49	84	19	161	64
8	Valikamam West	845	624	50	17			10	7	9	6	46	27	57	15	28	14
9	Valikamam South	1,126	1,067	57	27	5		70	41	93	87	51	50	113	123	1,105	361
10	Valikamam North	468	702	30	40			6	4	3	3	12	16	28	8	236	193
11	Valikamam East	1,759	1,438	200	49			54	27	100	56	92	41	117	19	412	289
12	Thenmaradchy	1,541	1,386	203	107			66	49	77	29	40	33	57	15	188	68
13	Vadamaradchy South West	1,367	1,088	93	20	3		26	7	32	17	54	36	140	11	125	62
14	Vadamaradchy North	1,144	1,001	20	2			35	6	19	8	52	19	265	157	265	157
15	Vadamaradchy East	165	198	7	6			26	8	28	16	4	5	-	-	-	-
	Total	14,766	12,870	964	396	16	4	619	305	598	385	783	552	1,190	479	3,533	1,726

M - Male / F - Female

Cont..

S.N	Secretariats	Farmers		Farm Labours		Fisherman		Private Sector		Masons		Carpenters		Welders		Plumbers	
		M	F	M	F	M	F	M	F	M	F	M	F	M	F	M	F
1	Delft	376	23	0	13	537	41	52	34	28	0	30	0	1	0	0	0
2	Islands South	589	184	313	188	1,682	148	182	89	106	-	81	6	9	-	15	-
3	Islands North	682	91	224	195	718	4	20	9	89	-	21	7	4	-	6	-
4	Karainagar	308	120	114	76	859	121	99	60	227	0	61	0	12	0	5	0
5	Jaffna	78	18	208	109	3,972	132	2,328	735	782	-	388	-	151	-	89	-
6	Nallur	769	246	180	121	288	-	2,680	861	1,275	-	529	-	161	-	119	-
7	Valikamam South West	1,822	193	1,396	811	1,461	7	1,163	457	995	-	568	-	201	-	75	-
8	Valikamam West	1,503	615	1,517	1,008	1,298	35	418	232	1,074	0	460	0	47	0	15	0
9	Valikamam South	1,545	635	1,560	451	105	194	1,017	339	521	65	329	18	70	8	49	7
10	Valikamam North	1,737	612	2,270	1,265	218	-	228	197	712	-	446	-	78	-	41	-
11	Valikamam East	7,149	1,540	6,477	4,460	318	27	1,296	901	2,060	-	703	0	165	-	105	2
12	Thenmaradchy	6746	835	2112	1051	753	32	979	365	893	19	486	9	88	8	54	9
13	Vadamaradchy South West	1549	175	1242	353	97	10	769	138	810	0	704	0	63	0	33	0
14	Vadamaradchy North	1,680	160	571	276	3,144	159	274	150	420	-	31	-	-	-	-	-
15	Vadamaradchy East	585	230	152	103	2,628	722	44	132	136	-	49	-	7	-	4	-
Total		27,118	5,677	18,341	10,480	18,078	1,632	11,549	4,699	10,128	84	4,886	40	1,057	16	610	18

M - Male / F - Female

19710

16248

10212

4926

219

Cont.

S.N	Secretariats	Electricians		Barbenders		Winders		Food Prepares		Garland Makers		Beauticians		Printing		Textile Products		Total		
		M	F	M	F	M	F	M	F	M	F	M	F	M	F	M	F	M	F	
1	Delft	16	0	2	0	0	0	0	0	8	0	0	0	0	0	0	0	0	1,186	262
2	Islands South	26	-	7	-	-	-	4	5	8	8	4	5	7	-	-	2	3,399	900	
3	Islands North	25	-	1	-	1	-	10	12	-	-	3	8	-	-	6	4	1,917	414	
4	Karaikar	27	1	1	0	1	0	9	29	2	0	0	4	6	0	4	36	1,877	568	
5	Jaffna	164	-	31	3	32	-	97	364	15	17	4	61	41	33	73	175	11,224	3,581	
6	Nallur	214	-	40	-	37	-	106	190	17	5	16	91	63	39	61	139	10,821	4,853	
7	Valikamam South West	162	-	40	-	52	15	62	120	38	25	-	39	22	3	41	86	9,55	2,895	
8	Valikamam West	30	0	2	0	6	2	42	49	3	2	5	20	4	2	1	3	7,470	2,678	
9	Valikamam South	68	18	14	10	12	9	28	57	18	8	2	21	19	8	48	48	8,020	3,652	
10	Valikamam North	82	-	27	-	5	-	19	37	4	1	-	-	1	-	19	21	6,670	3,099	
11	Valikamam East	146	-	41	-	16	-	85	68	11	-	50	30	31	3	26	106	21,418	9,056	
12	Thenmaradchy	123	9	54	0	18	11	112	75	51	19	26	65	37	19	38	86	14,742	4,299	
13	Vadamaradchy South West	99	4	35	0	12	0	37	128	4	2	0	32	16	0	23	74	7,333	2,157	
14	Vadamaradchy North	-	-	24	-	9	-	50	280	-	-	10	25	-	-	-	-	8,013	2,400	
15	Vadamaradchy East	8	-	-	-	-	-	8	17	-	-	-	5	10	2	-	27	3861	1,471	
	Total	1,190	32	319	13	201	37	669	1,439	171	79	120	406	257	109	340	807	117,503	42,285	

Source: Divisional Secretariats, Jaffna District

M - Male / F - Female

Table 3.12: Unemployees- 2015

S.N	G.N Division	Divisional Secretariats	Total Number of Persons (1)	Number of Person do not interest in work (2)	Number of Mental or Physical incapable person (3)	Number of full time Students (5)	Total Labour Force (6) (1-(2+3+4+5))	Total Number of Persons	Total Permanent Employees (7)	Nuber of Unemploye
1	6	Delft	3189	0	45	14	312	2818	2131	687
2	30	Islands South	10161	3182	285	24	1100	5570	4268	1302
3	15	Islands North	5602	1250	162	16	843	3331	2631	700
4	9	Karainagar	6858	0	148	8	700	6002	3667	2335
5	28	Jaffna	41714	18558	356	249	4997	17554	16582	972
6	40	Nallur	39277	8522	484	165	6988	23118	21459	1659
7	28	Valikamam South West	29019	7820	365	77	4229	16528	14276	2252
8	25	Valikamam West	26658	307	492	106	4517	21236	19329	1907
9	30	Valikamam South	29399	5240	431	130	4255	19343	17751	1592
10	30	Valikamam North	23717	2332	272	29	3474	17610	16128	1482
11	31	Valikamam East	42046	7610	590	110	6198	27538	24915	2623
12	60	Thenmaradchy	39884	4944	718	161	5204	28857	25128	3729
13	35	Vadamaradchy South West	24621	11217	389	108	3488	9419	7179	2240
14	35	Vadamaradchy North	23172	568	277	81	3139	19107	17595	1512
15	18	Vadamaradchy East	7972	1761	147	11	815	5238	3791	1447
Total			353,289	73,311	5,161	1,289	50,259	223,269	196,830	32,682

"Nos"

Table 3.13: Pensioners : 2007 - 2015

S.N	Secretariats	2007	2008	2009	2010	2011	2012	2013	2014	2015
1	Delft	51	47	49	39	51	50	48	55	55
2	Islands South	142	147	155	153	157	172	170	171	171
3	Islands North	122	122	125	100	99	104	93	94	94
4	Karainagar	129	118	133	148	215	160	163	177	177
5	Jaffna	1,828	1,827	1,846	1,325	1,374	1,732	1,332	1,422	1,422
6	Nallur	2,032	2,104	2,213	2,404	2,418	2,655	2,674	2,732	2,732
7	Valikamam South West	855	863	902	853	895	951	918	956	956
8	Valikamam West	920	900	929	1,019	962	1,035	999	1,012	1,012
9	Valikamam South	1,080	1,122	1,173	1,207	1,088	1,211	1,319	1,234	1,234
10	Valikamam North	691	696	706	703	738	825	551	694	694
11	Valikamam East	1,196	1,227	1,296	1,394	1,432	1,460	1,455	1,508	1,508
12	Thenmaradchy	1,361	1,303	1,383	1,987	1,551	1,597	1,532	1,561	1,561
13	Vadamaradchy South West	1,222	1,274	1,275	1,305	1,329	1,336	1,277	1,293	1,293
14	Vadamaradchy North	1,158	1,185	1,258	1,285	934	1,336	1,346	1,247	1,247
15	Vadamaradchy East	28	27	26	53	57	46	49	60	60
	Total	13,719	12,962	13,469	13,975	13,300	14,670	13,926	14,216	14,216

Source : Divisional Secretariats, Jaffna District

Table 3.14: Category of Pensioners - 2015

S.N	Divisional Secretariats	Category of Pensioners					Total
		Civil	Teachers	Security Forces	Widows & Orphans	Other	
1	Delft	34	-	2	18	1	55
2	Islands South	108	2	1	60	-	171
3	Islands North	49		1	44		94
4	Karainagar	65	31	3	61	17	177
5	Jaffna	930	20	6	439	27	1,422
6	Nallur	1,785	8	5	814	120	2,732
7	Valikamam South West	598	5	3	307	43	956
8	Valikamam West	596	6	12	398	-	1,012
9	Valikamam South	772	3	6	437	16	1,234
10	Valikamam North	423	-	4	67		694
11	Valikamam East	977	1	5	486	39	1,508
12	Thenmaradchy	1,027	2	4	484	44	1,561
13	Vadamaradchy South West	810	1	3	465	14	1,293
14	Vadamaradchy North	783	3	8	426	27	1,247
15	Vadamaradchy East	39			19	2	60
Total		8,996	82	63	4,525	350	14,216

Source: Divisional Secretariats, Jaffna District

Table 3.15: Registration of Births, Deaths & Marriages - 2015

<i>Divisional Secretariats & District Registries</i>	<i>Registrar Division</i>	<i>Births</i>	<i>Deaths</i>	<i>Marriages</i>
Land and District Registry, Jaffna	Jaffna District			
Land and District Registry, Point Pedro	Point Pedro	14,742	7,092	5,613
Delft	Delft East	9	10	2
	Delft West	1	13	17
Islands South	Velanai	5	29	93
	Allaipiddy	3	8	2
	Pungudutivu	14	21	0
	Nainativu	5	19	14
	Ds Office Velanai			1
Islands North	Kayts	27	31	38
	Analaitivu	2	6	12
	Eluvaitivu	0	4	0
Karainagar	Karainagar	14	53	60
Jaffna	Jaffna	0	0	63
	Jaffna Town West	4,991	1,590	0
	Jaffna Town East	565	202	0
Nallur	Kokuvil, Kondavil	1	97	203
	Thirunelvely Ariyalai		44	483
	Jaffna			81
Valikamam South West	Manipay	16	113	114
	Pandaitharippu	1	89	163
Valikamam West	Chankanai	56	141	196
Valikamam South	Vaddukodai	16	96	192
	Uduvil	1	171	181
	Eralalai	4	58	111
	Vali- North	-	-	166
Valikamam North	Mallakam	649	198	214
	Tellippalai		34	64
	Myliiddy	2	6	17
	Vali- North			
Valikamam East	Kopay	17	152	194
	Puttur		93	100
	Atchuvely	47	74	114
	Urumpirai			142
	ADR			1

Cont...

Thenmaradachy	Chavakachcheri	137	175	312
	Navatkuli	2	66	113
	Eluthumadduwarl	0	9	28
	Varany	1	47	40
	Kachchai	2	31	108
Vadamaradchy South West	Kaddaively			
	Karaveddy	7	111	391
	Udupiddy	4	115	
	Vadamaradchy	-	-	
Vadamaradchy North	Valvettithurai	33	86	118
	Point Pedro	3	83	124
	Kaddaively	1,212	169	
	Divisional Secretariat			30
Vadamaradchy East	Chempian Pattu	5	13	85
	Kudathanai	2	22	101
	Divisional Secretariat	-	-	5
	Total	22,595	11,371	10,106

Source: Divisional Secretariats, Jaffna District & District and Land Registry, Jaffna / Point Pedro

Table 3.16: Registered Electorates in Jaffna District - 2015

"Nos"

G.N. No	Electoral Divisions	No. of Polling Divisions	2012	2013	2014	2015		
						Registered Voters		
						Males	Females	Total
1	Kayts	47	21,521	21,763	22,057	10,783	11,788	22,571
2	Vaddukoddai	57	45,189	46,416	47,621	22,927	25,289	48,216
3	Kankesanthurai	58	61,184	62,371	63,217	31,391	32,545	63,936
4	Manipay	62	51,704	53,488	54,657	26,430	29,070	55,500
5	Kopay	60	53,615	54,836	55,891	27,170	29,765	56,935
6	Udupiddy	53	37,92	38,943	39,204	18,871	20,891	39,762
7	Point Pedro	43	35,051	35,681	36,138	17,701	19,121	36,822
8	Chavakachcheri	51	49,475	50,494	51,702	25,641	27,060	52,701
9	Nallur	52	42,461	45,248	46,699	22,712	25,037	47,749
10	Jaffna	43	28,581	32,269	33,050	16,086	17,661	33,747
Total		526	426,703	441,509	450,146	219,712	238,227	457,939

Source: Elections Office, District Secretariat, Jaffna

Chapter 04

Agriculture, Livestock And Fisheries




Table 4.1: Farm Families, Farm Labourers, Agro Wells, Ditches and Ponds - 2015

S.N	Divisional Secretariats	in Nos					in ac
		Farm Families	Farm Labourers	Agro wells	Ditches	Ponds	Acreage Benefited by ponds
01	Delft	157	456	36	-	40	186.00
02	Islands South	1053	1085	1617	-	79	1339.00
03	Islands North	452	510	1789	-	37	413.00
04	Karainagar	700	305	286	-	17	557.00
05	Jaffna	50	40	-	-	3	34.00
06	Nallur	1144	1100	109	-	35	312.00
07	Valikamam South West	5838	1252	877	-	36	45566.07
08	Valikamam West	8300	-	1107	-	51	2746.00
09	Valikamam South	16284	-	1827	-	15	1206.00
10	Valikamam North	3495	-	1417	-	38	748.00
11	Valikamam East	12353	600	5615	10	75	2279.55
12	Thenmaradchy	8993	15969	2990	116	383	6352.00
13	Vadamarachchy South West	5232	2600	1973	34	100	875.96
14	Vadamarachchy North	537	150	231	-	17	430.10
15	Vadamarachchy East	1750	1900	60	272	121	303.37
Total		66,338	25,967	19,934	432	1,047	63,348.05

Source : Department of Agrarian Development, Jaffna

Table 4.2: Farmers Organization - 2015

S.N	Agrarian Service Centre	Number of Farmers Organizations			Details of Members		
		Esablished	Registered	Non Registered	Female	Male	Total
01	Chavakachcheri	42	38	4	1393	4230	5623
02	Kaithady	15	15	0	497	2654	3151
03	Nallur	9	9	0	173	1021	1194
04	Velanai	16	13	3	121	1001	1122
05	Pungudutivu	10	9	1	174	346	520
06	Tholpuram	15	14	1	812	3014	3826
07	Keerimalai	21	21	0	345	2773	3118
08	Uduvil	20	18	2	517	3332	3849
09	Puttur	17	17	0	692	6226	6918
10	Urumpirai	14	14	0	1803	3632	5435
11	Puloly	21	19	2	537	2296	2833
12	Ampan	8	8	0	228	684	912
13	Karainagar	5	5	0	200	650	850
14	Sandilipayy	17	13	4	894	3022	3916
15	Karaveddy	30	26	4	620	2276	2896
Total		260	239	21	9,006	37,157	46,163

☛ Source : Department of Agrarian Development, Jaffna

Table 4.3: Agriculture Machineries Used by Farmers & Agrarian Service Centers - 2015

S.N	Agrarian Service Centre	Power Sprayers		Hand Sprayers		Water pumps		Electric Water pumps		Tractor 2 Wheels		Tractor 4 Wheels	
		Farmers	ASC	Farmers	ASC	Farmers	ASC	Farmers	ASC	Farmers	ASC	Farmers	ASC
01	Chavakachcheri	135	2	618	0	1020	1	633	1	200	0	16	18
02	Kaithady	15	1	600	0	1200	1	300	1	130	0	50	8
03	Nallur	0	2	1424	2	664	1	173	2	36	1	35	4
04	Velanai	5	2	543	1	700	0	15	1	206	0	62	7
05	Punguditivu	1	0	48	0	248	0	96	0	60	0	32	6
06	Tholpuram	6	0	690	1	1960	1	1758	1	131	0	99	9
07	Keermalai	2	1	625	1	2510	0	535	1	125	0	75	10
08	Uduvil	503	1	2000	0	1510	1	1510	1	200	1	55	10
09	Puttur	51	1	608	1	3104	2	1525	1	47	1	25	9
10	Urumpirai	50	1	70	1	600	1	250	1	130	1	90	7
11	Puloly	23	1	705	0	1077	1	190	2	25	1	15	7
12	Ampan	0	1	3	0	34	0	10	0	10	0	2	5
13	Karainagar	0	1	50	1	20	1	5	1	7	0	10	4
14	Sandhippay	4	0	55	0	1030	0	122	1	228	1	202	5
15	Karaveddy	50	0	640	1	637	0	248	1	218	0	125	9
Total		845	14	8,679	9	16,314	10	7,370	15	1,753	6	893	118

S.N	Agrarian Service Centre	Mammoties		Fork		Reapers		Sprinklers Irrigation		Total	
		Farmers	ASC	Farmers	ASC	Farmers	ASC	Farmers	ASC	Farmers	ASC
01	Chavakacheri	4232	2	200	0	2	0	3	0	7059	24
02	Kaithady	3850	1	100	1	18	0	15	1	6278	14
03	Nallur	3290	10	128	0	0	0	6	1	5756	23
04	Velanai	965	4	0	0	0	0	22	1	2518	16
05	Pungudutivu	820	10	218	0	12	1	8	1	1543	18
06	Tholpuram	7035	15	150	1	14	1	61	1	11904	30
07	Keerimalai	6425	10	40	1	4	1	180	0	10521	25
08	Uduvil	3000	11	0	0	0	0	25	0	8803	25
09	Puttur	8025	2	12	0	0	0	30	2	13427	19
10	Urumpirai	1500	8	250	1	5	1	40	1	2985	28
11	Puloly	1510	10	0	0	0	0	0	1	3545	23
12	Ampan	900	0	0	0	0	0	0	23	959	29
13	Karainagar	750	1	0	0	0	0	10	1	852	10
14	Sandlippy	4096	3	4	0	1	0	60	0	5802	10
15	Karaveddy	2300	3	250	0	0	0	70	0	4538	14
Total		48,698	90	1,352	4	56	4	530	33	86,490	308

• Source : Department of Agrarian Development, Jaffna

Table 44: Usage of Fertilizer Supplied by Agrarian Service Centers - 2015

S.N	Agrarian Service Centre	Urea (mt)		S.A(mt)		TDM (mt)		Citrus Mix (2kg Bag)		MOP (mt)		TSP (mt)		APM (mt)		Vegetable (mt)	
		Sale	Subsidy	Sale	Subsidy	Sale	Subsidy	Sale	Subsidy	Sale	Subsidy	Sale	Subsidy	Sale	Subsidy	Sale	Subsidy
01	Chavakachcheri	7.5495	402.3365	4.4710	0.0000	0.0000	0.0000	0.0000	0.0000	0.3570	109.6263	6.2800	88.4793	1.3500	0.0000	0.0005	0.0000
02	Kaithady	19.3000	242.1416	0.0000	0.0000	0.0000	0.0000	0.0000	0.0000	0.0000	65.7340	1.2500	52.5570	0.0000	0.0000	0.1932	0.0000
03	Nallur	4.5170	42.8122	0.0000	0.0000	0.0000	0.0000	0.0000	0.0000	0.3840	11.5550	3.6253	9.1002	0.0000	0.0000	0.0060	0.0000
04	Velanai	43.080	20.822	7.125	0.0000	0.0000	0.0000	0.0000	0.0000	0.400	5.618	21.065	4.419	1.050	0.0000	0.0020	0.0000
05	Pungudutivu	9.5560	9.9941	0.0000	0.0000	0.0000	0.0000	0.0000	0.0000	0.0000	2.69700	0.0000	2.12100	0.0000	0.0000	0.0000	0.0000
06	Tholpuram	16.8400	117.6508	0.0000	0.0000	0.0000	0.0000	0.0000	0.0000	1.1730	31.8453	3.7930	25.26899	0.0000	0.0000	0.0000	0.0000
07	Keermalai	15.1910	35.9900	3.1170	0.0000	0.0000	0.0000	0.0000	0.0000	0.5140	9.7660	5.3780	7.7900	0.5480	0.0000	0.0000	0.0000
08	Uduvil	12.3905	31.8731	1.4000	0.0000	0.0000	0.0000	0.0000	0.0000	0.5185	8.6188	3.8770	6.8186	0.0000	0.0000	0.0000	0.0000
09	Puttur	5.9170	57.0731	0.9720	0.0000	0.0000	0.0000	0.0000	0.0000	0.0000	15.5435	1.3090	12.5298	0.0000	0.0000	0.0000	0.0000
10	Urumpirai	4.0910	54.5190	0.0000	0.0000	0.0000	0.0000	0.0000	0.0000	0.3610	14.8140	1.6630	11.8730	0.0000	0.0000	0.0000	0.0000
11	Puloly	16.5500	13.0078	19.4780	0.0000	0.0000	0.0000	0.0000	0.0000	1.9960	3.5463	19.5300	2.8662	0.9150	0.0000	0.0075	0.0000
12	Ampaan	3.7500	57.9894	10.4770	0.0000	0.0000	0.0000	0.0000	0.0000	1.9340	15.7384	8.3080	12.5752	0.0000	0.0000	0.0025	0.0000
13	Karainagar	2.5000	58.3166	0.0000	0.0000	0.0000	0.0000	0.0000	0.0000	0.0000	15.6303	0.5000	12.6046	0.0000	0.0000	0.0015	0.0000
14	Sandilippay	9.7740	134.6210	3.2500	0.0000	0.0000	0.0000	0.0000	0.0000	0.0750	36.4970	4.5000	29.0810	0.0000	0.0000	0.0000	0.0000
15	Karaveddy	41.8550	195.6109	34.6240	0.0000	0.0000	0.0000	0.0000	0.0000	3.3020	53.1742	38.5940	42.6457	1.3650	0.0000	0.0150	0.0000
	Total	212.861	1,474.758	84.914	0.0000	0.0000	0.0000	0.0000	0.0000	11.015	400.398	119.672	320.730	5.228	0.0000	0.2687	0.0000

Source : Department of Agrarian Development, Jaffna

Table 4.5: Paddy Gross Extent Sown and Harvested

"Hectare"

S.N	Secretariats	Maha 2008/2009		Maha 2009/2010		Maha 2010/2011		Maha 2011/2012		Maha 2012/2013		Maha 2013/2014		Maha 2014/2015	
		Sown	Harvested	Sown	Harvested	Sown	Harvested	Sown	Harvested	Sown	Harvested	Sown	Harvested	Sown	Harvested
1	Delft	16.2	12.1	12.1	12.1	-	14.5	7.9	12.2	10.5	1.0	-	1.6	0.8	
2	Islands South	135.1	70.9	296.8	232.9	94.4	176.9	105.7	142.1	125.1	93.9	8.5	70.8	65.0	
3	Islands North	42.3	9.7	62.3	60.5	84.2	88.8	85.6	67.2	54.3	76.7	8.5	94.1	87.6	
4	Karainagar	397.5	377.8	384.8	384.9	390.2	381.3	370.0	407.2	406.0	47.00	14.4	407.1	386.0	
5	Jaffna	7.1	5.8	7.5	7.5	7.5	7.5	7.5	7.5	7.5	4.7	2.1	4.1	3.3	
6	Nallur	62.8	47.0	62.8	62.8	62.9	62.9	62.9	500.7	487.3	500.3	448.9	485.9	475.2	
7	Valikamam South West	918.8	791.7	926.1	896.6	914.5	924.2	911.6	1,013.4	1,013.4	974.0	227.4	1,000.0	985.0	
8	Valikamam West	1,274.8	1,010.1	1,276.4	1,239.0	1,268.9	1,202.1	1,047.4	1,156.7	1,155.7	1,131.0	157.6	1,130.2	1,125.7	
9	Valikamam South	195.0	170.1	200.8	200.8	199.6	203.8	203.8	215.4	197.4	203.4	20.3	203.3	200.1	
10	Valikamam North	263.1	232.1	263.1	233.5	263.1	261.3	232.9	263.2	263.2	263.1	9.4	229.5	222.1	
11	Valikamam East	732.3	627.7	713.9	663.9	738.4	736.3	674.6	822.4	798.5	815.0	57.7	776.4	730.0	
12	Thenmaradchy	2,561.4	2,478.5	3,174.3	3,174.3	3,160.2	3,162.2	3,161.0	3,822.8	3,822.8	3,822.2	2,625.9	3,822.2	3,806.1	
13	Vadamaradchy South West	1,357.3	1,296.2	1,357.3	1,273.6	1,350.1	1,350.1	1,335.1	1,486.6	1,419.8	1,485.2	289.0	1,485.2	1,436.2	
14	Vadamaradchy North	129.1	105.5	131.2	131.2	130.9	127.0	127.0	130.3	129.9	130.2	3.0	100.3	100.3	
15	Vadamaradchy East	79.1	62.3	79.1	79.1	380.4	248.4	219.6	176.4	145.3	268.1	144.2	227.4	206.7	
	Total	8,171.9	7,297.5	8,948.5	8,652.7	9,196.3	8,947.2	8,552.4	10,224.1	10,036.7	9,768.8	4,016.9	10,038.2	9,830.1	

Source : Statistical Branch, District Secretariat, Jaffna

**Table 4.6: Extent and Yield of Subsidiary Food Crops Cultivated on Highland
Maha - 2014 / 2015**

S.N	Secretariats	1		2		3		4		5		6		7	
		Kurakkan		Green Gram		Cowpea		Black Gram		Gingelly		Ground Nuts		Manioc	
		Extent Hec	Yield mt	Extent Hec	Yield mt	Extent Hec	Yield mt	Extent Hec	Yield mt	Extent Hec	Yield mt	Extent Hec	Yield mt	Extent Hec	Yield mt
1	Island North	0.6	0.5	0.8	0.5		0.0	0.6	0.4	1.0	0.3		0.0		14.4
2	Valikamam West	5.0	3.4	7.0	5.8		0.0	1.0	0.8	114.0	62.3	3.0	1.5	7.0	119.0
3	Valikamam South-West	9.7	8.4	9.3	6.9	3.6	3.2	7.3	5.4	33.6	20.8	2.4	1.2	25.9	512.0
4	Valikamam North	4.5	3.4	7.0	5.2	0.2	0.2	2.0	1.6	2.2	1.1		0.0	12.4	215.3
5	Valikamam South	7.6	7.0	7.4	4.9	3.0	1.5		0.0	6.7	2.8	1.7	0.6	39.5	594.4
6	Valikamam East	85.3	70.4	45.8	31.9	20.0	14.1	24.0	14.2	24.0	9.8	24.8	25.0	325.8	2,473.5
7	Vadamaradchi South-West	1.2	0.8	0.4	0.3		0.0	0.8	0.6		0.0		0.0	16.4	243.0
8	Vadamaradchi East	0.4	0.4		0.0	0.6	0.4	1.2	1.4	0.2	0.1	0.4	0.5	1.3	11.8
9	Vadamaradchi North	4.1	2.6	1.1	0.7	0.9	1.4	0.5	0.4		0.0		0.0	10.7	171.9
10	Thenmaradchi	15.6	16.6	10.8	10.8	28.3	31.0	27.6	22.2	5.7	5.7	2.6	5.9	35.6	1,090.2
11	Nallur	0.5	0.4	0.4	0.3		0.0	0.2	0.2	0.4	0.3	1.2	3.0	9.6	230.6
12	Jaffna		0.0		0.0		0.0		0.0		0.0		0.0	0.4	8.0
13	Island South		0.0		0.0		0.0		0.0		0.0		0.0	2.6	3.8
14	Delft		0.0	0.4	0.4		0.0	0.4	0.4	0.8	0.4		0.0		0.0
15	Karainagar		0.0		0.0		0.0		0.0		0.0		0.0		0.0
Total		134.42	113.73	90.28	67.46	56.64	51.71	65.61	47.46	188.56	103.34	36.08	37.66	491.76	5,687.80

**Table 4.7: Extent and Yield of Subsidiary Food Crops Cultivated on Highland
Yala - 2015**

S.N	Secretariats	1			2			3			4			5			6			7		
		Kurakkam			Green Gram			Cowpea			Black Gram			Gingelly			Ground Nuts			Manioc		
		Extent	Yield		Extent	Yield		Extent	Yield		Extent	Yield		Extent	Yield		Extent	Yield		Extent	Yield	
			Hec	mt		Hec	mt		Hec	mt		Hec	mt		Hec	mt		Hec	mt		Hec	mt
1	Island North		0.0		0.0		0.0		0.0		0.0		0.0		0.4		0.4		0.0		1.6	4.0
2	Valikamam West	15.0	11.8	12.0	4.9		0.0		0.0		2.0	1.4	104.0	72.0	8.0	11.4	14.0	136.0				
3	Valikamam South-West	7.7	4.8	3.6	2.7	2.4	1.8	2.4	2.4	1.8	3.6	2.7	95.9	71.1	2.8	1.1	16.2	140.0				
4	Valikamam North	13.8	13.7	8.1	7.0	0.5	0.4	2.1	2.8	2.1	0.0	0.0		0.0				0.0		15.0	278.4	
5	Valikamam South	25.3	23.5	14.3	9.1	2.4	1.2	2.9	1.6	3.2	1.4	0.3	0.1	38.2	576.1							
6	Valikamam East	31.2	31.2		0.0		0.0		0.0		0.0	0.0		0.0				0.0		65.9	1,129.1	
7	Vadamaradchi South-West	0.4	0.3		0.0		0.0		0.0		0.0	0.0		0.0				0.0		22.7	392.0	
8	Vadamaradchi East		0.0	0.5	0.3	0.7	0.4		0.0	0.0	0.0	0.0	0.0	0.0	0.0	0.0	0.0	0.0	0.0	0.0	0.0	12.0
9	Vadamaradchi North	3.4	2.1		0.0		0.0		0.0		0.0	0.0		0.0				0.0		10.0	148.4	
10	Thenmaradchi	22.7	22.4	16.2	16.0	25.4	12.5	13.8	20.4	8.5	12.6	4.8	2.4	37.0	732.0							
11	Nallur	0.7	0.4	0.7	0.5	0.4	0.2	0.6	0.5	0.5	0.4	0.9	0.5	12.9	159.6							
12	Jaffna		0.0		0.0		0.0		0.0		0.0		0.0					0.0		0.0	0.0	0.6
13	Island South		0.0		0.0		0.0		0.0		0.0		0.0					0.0		0.0	0.0	0.0
14	Delft		0.0		0.0		0.0		0.0		0.0		0.0					0.0		0.0	0.0	0.0
15	Karainagar		0.0		0.0		0.0		0.0		0.0		0.0					0.0		0.0	0.0	0.0
Total		120.18	110.04	55.42	40.62	31.84	16.56	25.72	28.64	212.96	158.08	17.05	15.58	234.40	3,708.11							

S.N	Secretariats	8		9		10		11		12		13		14	
		Potatoes		Red Onions		Chillies (Green)		Beedi/Cigar Tobacco		Betel -'000'		Beetroot		Other vegetables	
		Extent	Yield	Extent	Yield	Extent	Yield	Extent	Yield	Extent	Yield	Extent	Yield	Extent	Yield
		Hec	mt	Hec	mt	Hec	mt	Hec	mt	Hec	mt	Hec	mt	Hec	mt
1	Island North				0.0	4.8	60.0	0.0	0.0				0.0	7.5	40.5
2	Vaikamam West			42.0	252.0	15.0	38.0	1.0	0.0			2.0	24.0	63.4	570.9
3	Vaikamam South-West			94.3	792.2	13.8	17.0	0.4	0.8	3.2	800.0	2.8	37.8	82.8	595.5
4	Vaikamam North			68.9	749.1	15.2	84.3		0.0			17.1	195.8	110.3	1,022.9
5	Vaikamam South			92.4	1,043.3	24.8	46.7	33.1	124.6	8.4	790.0	19.2	172.5	197.6	1,510.6
6	Vaikamam East			181.8	2,771.2	40.6	477.5	10.2	10.1	6.0	600,000.0	29.1	582.8	298.1	5,005.2
7	Vadamaradchi South-West			23.5	232.0	7.3	9.0	0.0	0.0	3.7	1,380.0		0.0	41.4	444.0
8	Vadamaradchi East			22.5	263.6	13.4	23.1	0.0	0.0				0.0	40.1	504.2
9	Vadamaradchi North			110.6	1,094.0	18.0	31.1	2.4	14.4	1.2	45.0		0.0	46.5	434.4
10	Thenmaradchi			32.0	379.2	76.5	151.2	4.8	28.8			2.8	56.0	261.6	3,907.3
11	Nallur			10.7	79.5	3.0	4.4	1.8	9.0	2.7	101.0	1.0	10.5	66.0	531.8
12	Jaffna				0.0	0.1	0.1		0.0				0.0	2.0	12.0
13	Island South				0.0	1.2	12.0	0.0	0.0				0.0	5.9	33.5
14	Delft			0.2	1.8		0.0	0.0	0.0				0.0	0.3	2.3
15	Karainagar				0.0		0.0	0.0	0.0				0.0	0.0	0.0
	Total	00.0	00.0	678.79	7,657.90	233.64	954.44	53.72	187.72	25.30	603,116.00	73.99	1,079.34	1,223.47	14,615.14

Table 4.8: Extent and Yield of Subsidiary Food Crops Cultivated on Highland - 2006 - 2015

S.N	Season	Karakkal		Green Gram		Cowpea		Black Gram		Gingelly		Ground Nuts		Manioc	
		Extent (ha)	Production mt	Extent (ha)	Production mt	Extent (ha)	Production mt	Extent (ha)	Production mt	Extent (ha)	Production mt	Extent (ha)	Production mt	Extent (ha)	Production mt
01	Maha 2005/2006	15	9	55	39	13	7	132	70	25	20	6	1	241	3,420
02	Yala 2006	122	111	67	58	1	1	32	28	5	3	10	17	248	3,008
03	Maha 2006/2007	65	44	92	54	11	7	309	766	54	32	15	5	397	4,193
04	Yala 2007	125	113	72	53			62	21	6	4	28	32	261	2,954
05	Maha 2007/2008	97	78	87	43	37	18	693	224	54	37	13	4	306	4,127
06	Yala 2008	136	124	76	57	8	5	120	48	7	5	16	15	240	3,188
07	Maha 2008/2009	144	97	74	53	59	47	287	200	65	46	13	10	280	4,298
08	Yala 2009	138	132	72	58	9	12	111	78	12	7	20	9	229	2,638
09	Maha 2012/2013	73	71	65	44	27	19	208	135	39	26	10	9	222	3,590
10	Yala 2013	111	93	59	46	11	5	106	77	17	12	19	8	209	2,253
11	Maha 2013/2014	68	114	57	49	20	15	190	119	24	19	24	41	275	6,025
12	Yala 2014	109	551	55	37	38	38	87	10,423	55	51	19	19	233	3,190
13	Yala 2015	120	110.0	55	40.6	32	16.6	25.72	28.63	26	28.6	17	15.57	234	3,708.1
14	Maha 2015	134	113.7	90	67.5	57	51.7	65.61	47.5	66	47.5	36	37.65	492	5,687.8

S.N	Season	Potatoes		Red Onions		Chillies (Green)		Beedi/Cigar Tobacco		Betel "000"		Beetroot		Other vegetables	
		Extent (ha)	Production mt	Extent (ha)	Production mt	Extent (ha)	Production mt	Extent (ha)	Production mt	Extent (ha)	Production mt	Extent (ha)	Production mt	Extent (ha)	Production mt
01	Maha 2005/2006	55	684	530	5,190	318	714	516	1,546	-	-	33	495	745	5,468
02	Yala 2006	-	-	608	4,928	218	404	-	-	21	3,087	37	480	577	5,952
03	Maha 2006/2007	5	42	840	4,777	-	-	644	1,810	-	-	-	-	-	-
04	Yala 2007	-	-	573	4,526	-	-	7	102	15	3,042	33	420	-	-
05	Maha 2007/2008	19	143	550	5,315	340	589	766	2,442	-	-	51	657	927	-
06	Yala 2008	-	-	336	3,433	137	262	5	30	25	3,317	40	358	661	5,751
07	Maha 2008/2009	28	216	602	7,282	227	495	671	2,363	-	-	60	683	-	-
08	Yala 2009	-	-	446	3,925	177	388	33	171	23	695	47	480	-	-
09	Maha 2012/2013	25	238	642	5,664	241	585	-	-	-	-	63	733	1,103	8,613
10	Yala 2013	2	23	536	4,593	164	399	-	-	16	3	69	784	1,054	8,554
11	Maha 2013/2014	70	1,067	684	11,448	267	1,411	-	-	-	-	77	1,096	1,266	11,697
12	Yala 2014	2	18	608	4,745	272	1,460	0.40	2.02	99	408	79	1,083	1,274	12,202
13	Yala 2015	-	-	679	7,657.9	234	954.4	54	187.7	25	603,116	74	1,079.3	1,223	14,615.1
14	Maha 2015	207	782.7	1,186	10,415.4	569	2,955.9	963	2,638.1	-	-	160	660.3	2,406	17,377.8

Source : Statistical Branch, District Secretariat, Jaffna

Table 4.9: Extent and amount of Coconut - 2015

S.N	Divisional Secretariats	Total Extent in 2015 (ac)	Estimated Coconut Trees in 2015 (Nos)	Suitable Extent for Coconut Cultivation (ac)
1	Delft	1,041	1,000	174
2	Islands South	1,824	6,695	251
3	Islands North	1,891	1,563	222
4	Karainagar	1,432	4,900	188
5	Jaffna	306	4,086	0
6	Nallur	546	8,558	664
7	Valikamam South West	475	4,304	0
8	Valikamam West	568	1,762	400
9	Valikamam South	613	5,148	0
10	Valikamam North	583	5,310	500
11	Valikamam East	716	6,346	0
12	Thenmaradchy	4,963	20,479	1,697
13	Vadamaradchy South West	551	8,442	200
14	Vadamaradchy North	507	6,920	200
15	Vadamaradchy East	825	9,760	1,300
	Total	16,841	95,273	5,796

☛ Source: Coconut Cultivation Board, Jaffna

Table 4.10 : Palmyrah Products Produced by Palmyrah Development Board - 2015

S.N	Item	Unit	Qty.
01	Boiled & Dried Tuber (Pulukkodiyal)	Kg	2535
02	Boiled Dried tuber flour (500 g)	Nos	1792
03	Dried raw tuber flour (500 g)	Nos	2625
04	Dried raw tuber flour (250 g)	Nos	510
05	Odiyal Chips (Seeval Odiyal) (250 g)	Nos	1938
06	Treacle	Lit	2335.75
07	Fruits Pulp (750 ml)	Nos	2126
08	Jam (400 g)	Nos	1613
09	Paanipanattu (250 g)	Nos	1231
10	Panattu (250 g)	Nos	2465
11	Panattu (100 g)	Nos	410
12	Jaggery	Kg	2065.4
13	Soft Drinks (190 ml)	Nos	7485
14	Palm Posha (500 g)	Nos	1100
15	Palm Crush (750 ml)	Nos	3015
16	Odiyal Kool (500 ml)	Nos	1583
17	Instant Odiyal Kool (Packet) (150 g)	Nos	243
18	Palm Palakaram (100 g)	Nos	822
19	Suger Candy (100 g)	Nos	Nil
20	Sweet Toddy	Lit	18686
21	Cora fiber	Kg	3354.5
22	Cleaned Fiber	Kg	1356

Source: Palmyrah Development Board, Jaffna

Table 4.11: Palmyrah Plantation - 2015

S.N	Divisional Secretariats	Seeds	Seed bed for Seedings
01	Delft	11,500	
02	Islands South	18,000	
03	Islands North	36,500	
04	Karainagar	32,500	
05	Jaffna	5,000	
06	Nallur	6,050	
07	Valikamam South West	25,700	
08	Valikamam West	63,000	
09	Valikamam South	10,000	
10	Valikamam North	133,500	
11	Valikamam East	23,000	
12	Thenmaradchy	83,350	
13	Vadamarachchy South West	30,500	
14	Vadamarachchy North	31,000	
15	Vadamarachchy East	95,000	10,000
Total		604,600	10,000

• Source: Palmyrah Development Board, Jaffna

Table 4.12: Livestock Statistics - 2006 - 2015

"Nos"

Kind of Livestock	2006	2007	2008	2009	2010	2011	2012	2013	2014	2015
Milk at present	17,273	15,500	17,594	17,822	18,941	21,240	21,636	20,758	18,848	19,508
Cows	23,218	21,581	22,789	23,994	38,264	22,104	29,000	13,710	22,090	14,884
Neat Cattle	9,685	9,663	13,385	13,289	11,670	11,310	6,941	11,626	17,882	19,080
Calves (Age 2 years)	7,588	6,020	4,862	5,899	7,670	6,930	6,718	13,605	6,232	7,219
Other Bulls	7,824	6,520	5,208	5,151	20,623	4,998	-	8,565	5,903	7,474
Goats	16,935	16,737	16,308	16,085	32,040	21,479	17,367	16,635	16,062	16,845
Billy (He)	32,389	25,007	43,550	57,716	19,902	72,639	52,678	50,441	49,447	52,221
Nanny (She)	177,149	134,354	186,189	325,919	156,760	179,093	117,630	149,626	191,775	282,931
Laying Hens	251,226	194,684	213,543	169,159	153,995	451,198	755,776	429,626	526,172	343,816
Poultry										216,405
Others (Chicks, Growers, Cockerels)										
Broilers										
Sheep	4,774	5,185	3,230	4,172	2,400	4,039	1,957	1,729	1,663	1,761
Ducks	594	256	292	365	450	670	961	721	702	739
Pigs	-	-	-	-	30	59	41	42	29	46

Source : Department of Animal Production & Health, Jaffna

Table 4.13: Average Annual Milk Production 2005 - 2015

"litre"

S.N	Secretariats	2005	2006	2007	2008	2009	2010	2011	2012	2013	2014	2015
1	Delft	115,340	92,345	93,440	91,250	87,600	60,580	45,085	36,000	N.A	17,086	10,075
2	Islands South	155,855	120,450	101,105	137,970	148,920	88,260	76,179	47,700	89,175	64,274	41,368
3	Islands North	190,165	136,145	49,275	81,030	87,600	58,505	34,202	49,650	84,400	71,250	45,175
4	Karainagar	230,680	170,820	184,325	448,950	464,645	220,600	121,266	137,633	N.A	47,000	281,095
5	Jaffna	118,990	211,700	130,670	273,020	209,510	358,400	338,600	334,440	242,509	277,090	251,860
6	Nallur	261,340	413,180	499,320	511,000	838,770	592,200	486,000	487,760	727,329	868,559	696,767
7	Valikamam South West	1,109,600	882,205	1,572,055	2,189,270	1,761,855	640,000	269,988	427,974	1,252,412	1,644,231	1,829,691
8	Valikamam West	770,150	770,150	1,208,515	1,714,405	1,355,245	682,000	242,534	412,902	1,086,600	1,325,487	1,186,482
9	Valikamam South	695,325	640,575	792,050	1,651,625	1,665,130	730,400	377,050	596,188	907,500	927,186	1,442,022
10	Valikamam North	328,500	348,210	348,210	360,255	488,005	368,200	112,648	252,270	533,485	875,538	1,303,925
11	Valikamam East	1,192,820	932,575	709,925	945,350	1,050,105	892,000	676,288	658,712	1,158,458	1,243,177	2,556,702
12	Thenmarachy	1,368,385	1,409,995	1,194,280	1,206,690	1,217,275	2,193,400	5,638,900	631,360	654,688	670,168	1,003,201
13	Vadamarachy South West	572,320	529,615	457,710	866,875	884,395	776,000	369,950	1,136,375	1,434,400	1,323,595	1,204,901
14	Vadamarachy North	880,745	921,625	501,875	478,880	548,595	660,000	280,460	340,800	79,015	853,052	766,610
15	Vadamarachy East	157,680	110,230	17,520	65,700	89,425	132,000	98,540	10,200	8,750	6,950	9,500
	Total	8,147,895	7,689,820	7,860,275	11,022,270	10,897,075	8,452,545	9,167,690	5,559,964	8,258,721	10,214,642	12,629,374

Source : Department of Animal Production & Health, Jaffna

Figure 6: Milk Production - 2005 - 2015 (Table 4.13)

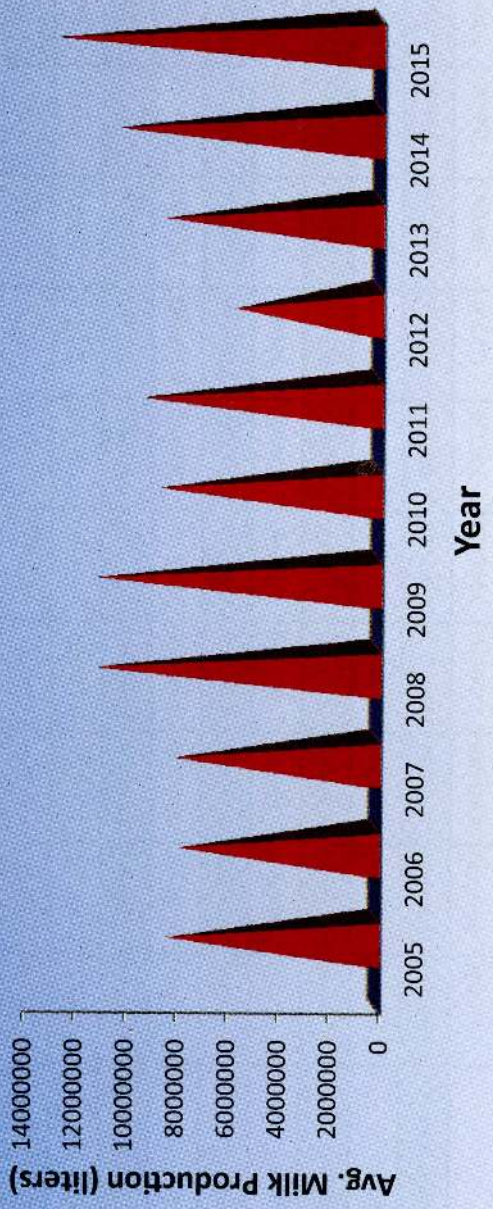


Figure 7: Egg Production 2005 -2015 (Table - 4.14)




Table 4.14: Average Annual Egg Production 2005 - 2015

"Nos"

S.N	Secretariats	2005	2006	2007	2008	2009	2010	2011	2012	2013	2014	2015
1	Delft	289,080	289,080	325,945	324,850	226,300	25,000	7,608	30,000	N/A	23,541	26,650
2	Islands South	161,695	272,290	214,620	737,300	901,550	87,000	123,636	99,120	131,710	88,559	79,850
3	Islands North	244,185	357,700	275,210	353,320	363,175	76,500	58,965	56,100	78,560	64,450	81,750
4	Karainagar	1,812,590	886,950	1,255,965	1,216,910	1,443,210	839,500	652,362	273,370	N/A	76,134	147,012
5	Jaffna	1,110,330	1,751,270	1,351,595	890,600	917,245	459,900	409,150	403,380	403,500	243,050	95,580
6	Nallur	4,135,085	3,699,640	2,631,650	2,576,900	5,637,425	520,125	175,200	786,000	1,109,000	1,286,000	1,392,000
7	Valikamam South West	3,080,965	3,250,690	2,390,385	4,144,575	3,045,925	850,500	288,555	792,200	966,750	970,700	1,727,500
8	Valikamam West	1,883,400	1,898,000	3,405,815	3,326,975	3,433,920	2,153,500	1,304,726	1,640,220	2,685,322	2,253,373	771,443
9	Valikamam South	1,728,640	1,859,675	3,364,570	6,340,050	7,294,890	1,916,615	873,610	941,257	960,240	877,840	951,070
10	Valikamam North	685,470	698,610	679,265	673,790	735,475	556,920	344,025	270,250	223,689	812,860	1,185,450
11	Valikamam East	4,201,880	4,788,800	2,146,200	3,631,750	4,417,230	3,927,500	2,180,250	1,152,530	975,500	973,500	964,000
12	Thenmaradchy	2,994,460	3,039,355	2,945,185	2,961,245	2,955,770	4,920,000	4,169,900	3,604,565	3,621,240	3,635,120	3,433,910
13	Vadamaradchy South West	1,774,995	1,738,495	1,343,200	4,534,030	4,344,595	1,350,500	360,700	1,294,000	1,382,350	1,392,000	1,395,000
14	Vadamaradchy North	6,178,720	7,588,715	3,205,795	4,140,925	4,534,030	357,328	237,328	276,000	310,500	390,500	423,000
15	Vadamaradchy East	201,480	469,025	307,695	562,100	581,080	54,750	23,472	6,500	6,000	6,700	7,100
	Total	30,482,975	32,588,295	25,843,095	36,415,320	40,831,820	18,095,638	11,209,487	11,625,492	12,854,361	13,094,327	12,681,315

Source : Department of Animal Production & Health, Jaffna

Table 4.15 : Animal Immunization - 2005 - 2015

"Nos"

S.N	Diseases	2005	2006	2007	2008	2009	2010	2011	2012	2013	2014	2015
01	Ranikhet	1,044,941	617,151	628,591	649,180	465,696	881,668	1,685,715	1,214,955	1,232,059	1,568,600	1,486,938
02	Fowl Pox	198,457	114,582	123,086	157,505	179,513	14,176	193,420	166,230	124,856	133,377	137,021
03	Hemorrhage Sepsisemia	31,078	22,415	14,884	25,201	28,917	-	27,396	33,596	-	-	-
04	Foot and Mouth Disease	-	7,932	-	15,586	21,142	-	10,665	8,794	26,217	41,990	24,421
05	Black Quarter	-	1,673	189	3,873	315	384	1,718	3,242	5,473	7,298	10,052
06	Dispensary Cases	20,791	19,956	26,892	32,490	30,349	23,571	33,106	63,122	1,114,258	239,012	285,758
07	Field Cases	2,110	3,935	3,420	3,294	2,955	2,925	2,433	2,512	14,079	4,701	8,295

Source: Department of Animal Production and Health, Jaffna

Table 4.16: Fishing Population and Fishing Equipment - 2005 -2015

Particulars	2005	2006	2007	2008	2009	2010	2011	2012	2013	2014	2015
Fishing Population	0	78,018	77,999	78,553	89,232	84,963	86,971	87,284	87,584	88,758	89,017
Active Fishermen	16,983	17,867	18,056	17,984	20,118	20,603	21,243	21,268	21,362	21,755	22,196
Fishing Families	17,171	17,640	17,739	17,882	20,715	19,744	20,213	20,349	20,465	21,056	21,177
Fisherman Cooperative Societies	117	117	117	17	119	119	119	117	117	117	117
Fisherman Pension Scheme	1,034	2,518	3,111	292	,501	1,043	60	105	67	79	
Type of Boats											
IMJUL	-	-	-	-	-	5	24	46	48	47	39
IDAY	113	119	124	124	162	144	184	198	204	200	198
OFRP	2,426	2,708	2,735	2,787	2,969	2,046	2,989	3,644	3,793	3,894	3,635
MTRB	192	3,071	3,571	3,792	3,911	399	500	640	731	745	665
NTRB	128	246	260	243	258	2,571	3,713	3,417	3,111	2,965	1,789
NBSB	-	-	-	-	-	68	107	117	136	153	191

Source : Department of Fisheries and Aquatic Resources, Jaffna

Table 4.17: Fisheries Statistics - 2015

"Nos"

S.N	Fisheries Inspector	Division Covered	Divisional Secretariats	Fishing Villages	Fishermen Cooperative Societies	Fisherman Pension Scheme	Fish Landings	Fishing Anchoring Points	Fishing Harbours
01	Delft		Delft	4	6		4		
02	Velanai		Island South	9	10		9		
03	Kayts		Island North	9	9		8		
04	Jaffna West		Jaffna	4	6	14	3	1	*1
05	Jaffna East		Jaffna Nallur	5	5	1	5	1	
06	Sandilipay		Valikamam South West	8	13		4		
07	Chulipuram		Valikamam West Karainagar	19	18	24	19		
08	KKS East		Vadamaradchy North Valikamam North	6	5	3	5		1
09	KKS West		Vadamaradchy North Valikamam North	7	5	3	7		
10	Chavakachcheri		Thenmaradchy	8	7		8		
11	Point Pedro East		Vadamaradchy North Vadamaradchy East	10	8		10		
12	Point Pedro West		Vadamaradchy North	10	10	1	12		
13	Aliyawalai		Vadamaradchy East	4	4		4		
14	Thalaiady		Vadamaradchy East	6	6		5		
Total				108	117	46	103	2	2

Source : Department of Fisheries and Aquatic Resources, Jaffna

Note: * Gurungar Jetty is Proposed to construct

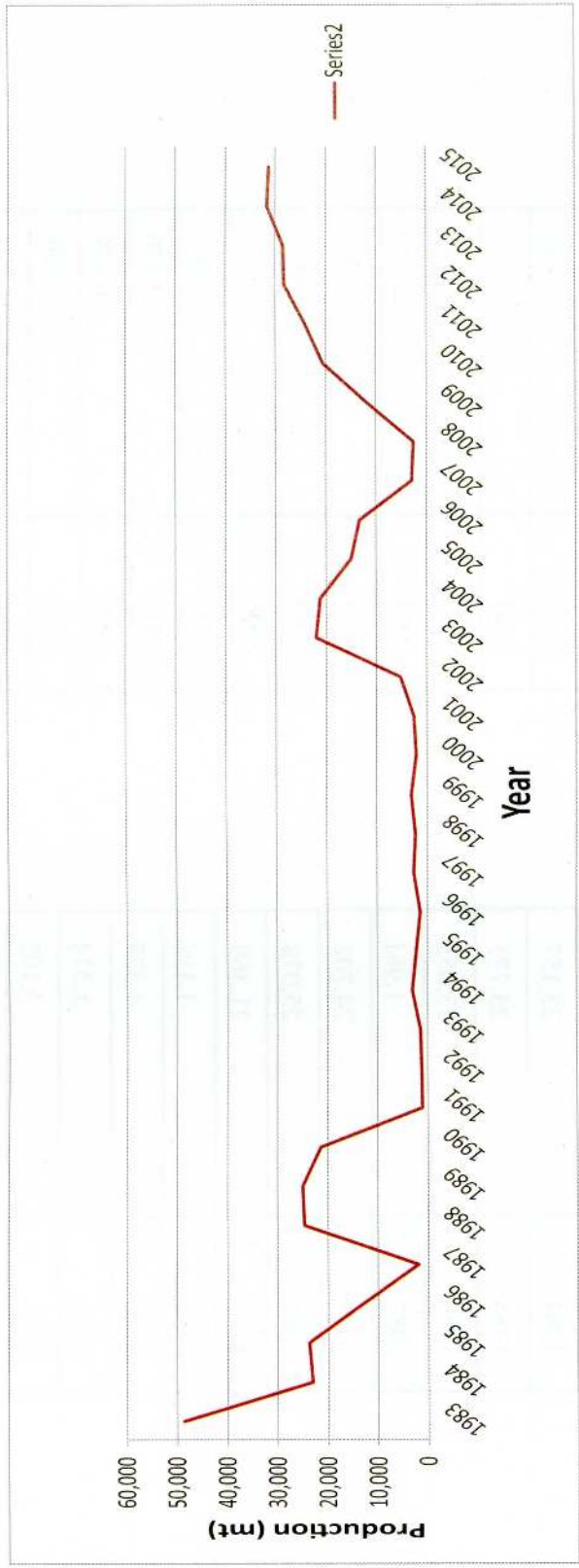
Table 4.19: Fish Production in Jaffna District - 1983 - 2015

Year	Production (mt)
1983	48,677
1984	23,157
1985	23,775
1986	13,053
1987	1,981
1988	24,702
1989	25,078
1990	21,369
1991	1,191
1992	1,327
1993	1,514
1994	3,102
1995	2,263
1996	1,540
1997	2,762
1998	2,428

Year	Production (mt)
1999	3,233
2000	2,211
2001	2,676
2002	5,311
2003	22,109
2004	21,303
2005	15,158
2006	13,431
2007	2,963
2008	2,670
2009	11,978
2010	20,739
2011	24,230
2012	28,395
2013	28,637
2014	31,767
2015	31,447.50

Source: Department of Fisheries and Aquatic Resources, Jaffna

Figure 8 : Fish Production 1983 - 2015 (Table 4.19)



**Table 4.20: Fish Production by Fishing Inspection
Division wise - 2015**

S.N	Fisheries Inspector Division	Covered Divisional Secretariats	Production (mt)
01	Delft	Delft	1274.4
02	Velanai	Island South	1872.4
03	Kayts	Island North	2213.6
04	Jaffna West	Jaffna	5473.5
05	Jaffna East	Jaffna Nallur	1277.5
06	Sandilipay	Valikamam South West	1332.6
07	Chulipuram	Valikamam West Karainagar	1866.9
08	KKS East	Vadamaradchy North Valikamam North	1579.3
09	KKS West	Vadamaradchy North Valikamam North	1523
10	Chavakachcheri	Thenmaradchy	1393.8
11	Point Pedro East	Vadamaradchy North Vadamaradchy East	2570.9
12	Point Pedro West	Vadamaradchy North	3567.7
13	Aliyawalai	Vadamaradchy East	3409.1
14	Thalaiady	Vadamaradchy East	2092.8
Total			31,447.50

☛ Source : Department of Fisheries and Aquatic Resources, Jaffna

Chapter 05

Transport & Postel




Table 5.1: Roads Maintained by Road Development Authority and Road Development Department - 2015

S.N	Divisional Secretariats	Type of Road (in km)						Total
		RDA			RDD			
		"A" Class	"B" Class	Total	"C" Class	"D" Class	Total	
1	Delft	-	-	-	33.62	2.95	36.57	36.57
2	Islands South	34.11	6.60	40.71	65.14	2.42	67.56	108.27
3	Islands North	5.50	5.98	11.48	21.77	2.20	23.97	35.45
4	Karainagar	5.47	7.07	12.54	19.90	0.81	20.71	33.25
5	Jaffna	17.30	10.44	27.74	7.48	-	7.48	35.22
6	Nallur	16.57	7.67	24.24	31.28	1.86	33.14	57.38
7	Valikamam South West	16.26	27.90	44.16	19.76	8.45	28.21	72.37
8	Valikamam West	25.74	13.76	39.50	28.62	1.61	30.23	69.73
9	Valikamam South	4.42	14.24	18.66	24.18	-	24.18	42.84
10	Valikamam North	28.64	29.11	57.75	38.95	3.66	42.61	100.36
11	Valikamam East	28.63	24.94	53.57	40.24	4.66	44.90	98.47
12	Thenmaradchy	65.79	22.65	88.44	85.30	9.94	95.24	183.68
13	Vadamaradchy South West	11.27	36.58	47.85	31.31	1.60	32.91	80.76
14	Vadamaradchy North	19.98	13.59	33.57	28.15	4.92	33.07	66.64
15	Vadamaradchy East	-	6.96	6.96	67.96	-	67.96	74.92
Total		279.68	227.49	507.17	543.66	45.08	588.74	1,095.91

Source: Road Development Authority & Road Development Department, Jaffna

A & B Class - Road Development Authority
C & D Class - Road Development Department

Table 5.2: Roads Maintained by Local Authorities - 2015

"Nos"

S.N	Local Authorities	Type wise Length of Existing Road (km)				Type wise Length of Road to be Repaired (km)					
		Tarred	Gravel	Earth	Concrete	Total	Tarred	Gravel	Earth	Concrete	Total
A)	Jaffna Municipal Council	153.75	2.60	4.30	-	160.65	60.83	-	-	-	60.83
B)	Urban Councils										
1	Chavakachcheri	65.05	31.57	4.37	0.49	101.48	31.57	4.37			35.94
2	Point Pedro	36.23	0.97		2.66	39.86	28.13				28.13
3	Valvettithurai	18.89		19.47	8.29	46.65	14.55	10.92			25.47
C)	Predeshiya Sabhas										
4	Delft	32.80	21.80	28.24	5.20	88.04	16.04	4.20			20.24
5	Islands North	49.54	147.22	43.68	-	240.44	32.15	117.89	43.68	-	193.72
6	Islands South	33.74	64.58		0.68	99.00	14.56	64.58			79.14
7	Thenmaradchy	44.79	11.41	25.25		81.45	25.56	11.41	25.25		62.22
8	Vadamaradchy North	90.84	6.02	19.13	0.09	116.08	0.25	1.14	9.15		10.54
9	Vadamaradchy South West	121.75	35.60	20.40	0.30	178.05	31.64	39.81			71.44
10	Valikamam East	96.07	74.33	0.61	1.03	172.04	46.56	74.01	0.61	0.40	113.61
11	Valikamam North	88.10	41.24	39.56	2.50	171.40	69.83	41.24	39.56		150.63
12	Valikamam South	131.37		63.57	0.37	195.31	14.58	84.16			98.42
13	Valikamam South West	87.80	23.61	189.50	0.18	301.09	66.93	23.61	189.50		280.04
14	Valikamam West	116.07	150.00	317.92	0.09	583.46	467.39				467.38
15	Nallur	176.54	35.30		1.00	212.84	144.77	34.30			
16	Karaingar	184.97	56.26	71.35	1.00	313.58	50.25	31.79	47.70		129.74
	Total	1,528.30	702.51	847.35	23.88	3,101.42	1,084.01	475.54	454.89	0.40	1,827.48

Source: Department of Local Government & Municipal Council, Jaffna

Table 5.3: Registered Vehicles - 2015

S.N	Secretariats	Motor Cycle	Motor Car	Motor try Cycle	Land Vehicle Land Vehicle Trailar, Hand Tractor	Lorry	Omini Bus	Private Coach	Dual Purpose	Govt. Vehicle	S.L.T.B. Bus	
1	Delft	61	-	2	10	1	-	-	1	-	75	
2	Islands South	1,226	11	211	98	24	29	4	54	20	1,677	
3	Islands North	92	4	19	23	3	2	1	5	-	149	
4	Karainagar	955	23	105	70	37	5	3	22	7	1,261	
5	Jaffna	8,440	474	1,667	109	300	63	-	562	98	11,713	
6	Nallur	19,717	924	1,332	396	288	33	61	672	3	23,500	
7	Valikamam South West	8,673	318	702	375	122	46	38	373	25	10,672	
8	Valikamam West	885	41	101	89	30	10	8	37	-	1,201	
9	Valikamam South	1,276	48	146	40	34	7	3	60	6	1,620	
10	Valikamam North	5,540	145	437	317	81	42	21	136	55	6,774	
11	Valikamam East	14,362	513	1,544	982	498	143	84	632	21	18,779	
12	Thenmaradchy	11,427	284	997	1,157	227	82	26	420	55	14,675	
13	Vadamaradchy South West	9,829	298	955	639	258	88	45	370	17	12,499	
14	Vadamaradchy North	10,333	343	1,021	485	358	-	-	-	-	12,540	
15	Vadamaradchy East	1,680	9	149	474	49	12	10	88	5	2,476	
	Total	94,496	3,435	9,388	5,264	2,310	562	304	3,432	312	108	119,611

Source : Motor Traffic Department, District Secretariat, Jaffna

Table 5.4: New Registration of Motor Cycles, Driving Licence, Transfer of Motor Cycle and Vehicle Inspection : 2007 - 2015

Type	2008	2009	2010	2011	2012	2013	2014	2015
New Registration of Motor Cycles								
1 Motor cycle registered	505	857	1,515	2,851	859	119	26	13
2 Certificate Registration Book	505	857	1,515	2,851	984	-	-	13
3 Vehicle Identity Card Issued	505	857	1,515	2,343	-	-	-	-
4 Number Plate	505	857	2,307	4,416	3,154	2,850	4,832	13
Driving Licence								
1 Application Received for Driving Licence	4,369	5,255	14,440	19,575	21,082	15,975	14,235	14,523
2 Called for Practical Test	4,271	5,164	8,329	13,676	17,955	11,586	16,877	14,775
3 Temporary Driving Licence Issued (New, Lost, Renewal)	2,532	3,362	5,646	11,931	17,313	12,587	17,252	12,478
Transfer of Motor Cycle								
1 Transfer Application Received	752	409	322	393	489	975	-	-
2 Transfer Done	654	311	237	187	535	-	-	-
Vehicle Inspection by Examiner of Motor Vehicle (EMV)								
1 Number of Vehicle Accident Attended	53	146	180	413	563	975	617	636
2 Number of Vehicle Inspected	100	106	122	232	398	726	815	961

Source : Motor Traffic Department, District Secretariat, Jaffna

Table 5.5: Sri Lanka Transport Board - 2015

S.N	Particulars	Unit	Depots		
			Jaffna	Point Pedro	Karainagar
1	Number of buses available as at 31.12.2014	Nos	72	40	27
2	Number of buses in operation as at 31.12.2014	Nos	72	38	23
3	No.of routes operated during the year	Nos	46	23	14
4	Average fleet	Nos/Day	96	47	30
5	Time table requirement (Avg. per day)		89	37	25
6	Average No.of buses operated per day	Nos	67	36	23
7	Fare per km in rupees & cents	Rs/Cts	153.07	155.27	154.22
8	Load factor		62.65	59.75	64.78
9	Way Bill Revenue per k.m in rupees & cents	Rs/Cts	51.53	51.18	54.84
10	Cost per km in rupees & cents without depreciation	Rs/Cts	61.94	62.48	66.99
11	Cost per km in rupees & cents with depreciation	Rs/Cts	58.32	59.56	63.74
12	Revenue Per km	Rs/Cts	56.48	54.75	56.16
13	Scheduled km during the year	km	7,936,249	4,516,838.5	2,594,775
14	Operated km during the year	km	5,964,538	3,737,371.6	2,339,072
15	No.of Passengers transported during the year	Nos	5,833,544	3,702,039	2,330,142
16	Way bill Revenue in Rupees	Rs/Cts	307,335,406.00	191,286,570.00	128,270,440.00
17	Passenger km during the year	km	16,330,208	10,080,760	6,469,000
18	Seat km during the year	km	26,104,694	16,730,728	10,624,773
19	Total Revenue in rupees during the year	Rs/Cts	336,847,710.23	204,624,227.34	131,363,754.00

◆ Source: Sri Lanka Transport Board (N), Kondavil

Table 5.6: Post Offices and Sub Post Offices - 2014

S.N	Name of Post Office	Grade	Name of Sub Post Office	Postal Code
01	Delft	Class I		40370
			1. Delft East	40375
			2. Delft West	40378
02	Velanai	Class I		40300
			1. Cholawattai	40303
			2. Mankumban	40315
			3. Saravanai	40305
			4. Velanai South	40311
			5. Velanaithurai	40309
6. Velanai West	40307			
03	Pungudutivu	Class I		40330
			1. Iruppiddy	40337
			2. Kurikadduvan	40339
			3. Thattayanpulam	40335
			4. Urativu	40331
5. Vallan	40333			
04	Nainativu	Class II		40360
05	Analaitivu	Class II		40280
06	Kayts	Class I		40270
			1. Eluvaitivu	40275
			2. Karampan East	40277
			3. Karampan South	40273
			4. Naranthanai	40278
			5. Naranthanai South	40283
			6. Puliyankoodal	40285
			7. Suruvil	40287
07	Karainagar	Class I		40250
			1. Kalapoomi	40255
			2. Karainagar Jetty	40257
			3. Kovalam	40259
			4. Valanthalai	40253
			5. Viyavil	40251

08	Jaffna	Supra		40000
			1. Allaipiddy	40048
			2. Anaipanthy	40007
			3. Ariyalai	40035
			4. Athiyadi	40005
			5. Colombuturai	40033
			6. Eachchamodai	40029
			7. Gurunagar	40027
			8. Hospital Road	40023
			9. Jaffna Bazaar	40003
			10. Jaffna University	40017
			11. Mandaitivu	40045
			12. Moor Street	40037
			13. Nachchimar kovilady	40041
			14. Nallur	40011
			15. Nallur Temple	40009
			16. Navanthurai	40038
			17. Neeraviyady	40165
			18. Passaiyoor	40031
			19. Pidari kovilady	40039
			20. Thirunelvely Junction	40013
			21. Jaffna Courts	40025
22. Thirunelvely	40015			
09	Chundikuli	Class I		40020
10	Vannarponnai	Class II		40019
11	Kokuvil	Class I		40060
			1. Kokuvil West	40069
			2. Kondavil	40062
			3. Kondavil West	40065
			4. Thavady	40067
12	Manipay	Class I		40200
			1. Kaddudai	40207
			2. Navaly	40205
			3. Puthumadam	40211
			4. Sanguveli	40209
			5. Suthumalai	40203
			6. Anaicoddai	40198

13	Pandateruppu	Class I		40100
			1. Ilavalai	40108
			2. Mareesankoodal	40105
			3. Mathagal	40110
			4. Mathagal West	40113
			5. Panippulam	40115
			6. Sillalai	40117
			7. Vilan	40103
14	Vaddukoddai	Class I		40220
			1. Araly	40221
			2. Nagendramadam	40223
			3. Sangarathai	40225
			4. Sithankerny	40229
			5. Sivankovilady	40227
15	Chulipuram	Class I		40230
			1. Chulipuram East	40233
			2. Moolai	40241
			3. Pannagam	40235
			4. Rathalady	40239
5. Tholpuram	40237			
16	Chankanai	Class II		40212
17	Chunnakam	Class I		40075
			1. Erlalai	40080
			2. Erlalai South	40077
			3. Inuvil	40095
			4. Kandarodai	40091
			5. Kuppilan	40083
			6. Mallakam	40142
			7. Punnalaikadduvan	40087
			8. Punnalaikadduvan North	40085
			9. Uduvil	40093
10. Urelu	40089			
18	Alaveddy	Class I		40120
			1. Alaveddy North	40121
			2. Ganeswaram	40123
			3. Sandilipay	40098

19	Tellippallai	Class I		40130
			1. Kadduvan	40137
			2. Kurumbasiddy	40139
			3. Maviddapuram	40133
			4. Tellippallai West	40135
20	Kankesanthurai	Class I		40190
			1. Keerimalai	40191
			2. Myliddy	40196
			3. Thaiyiddy	40193
			4. Urani Cost	40194
21	Vayavilan	Class II		40145
22	Palaly Camp P.O	Class II		
23	Kopay	Class I		40170
			1. Achchelu	40167
			2. Kopay North	40169
			3. Siruppiddy	40163
			4. Neervely	40165
24	Urumpirai	Class II		40180
25	Atchuvely	Class I		40150
			1. Atchuvely Industrial Estate	40153
			2. Avarangal	40155
			3. Idaikadu	40149
			4. Puttur	40158
			5. Valalai	40147
			6. Vatharawathai	40161
26	Kaithady	Class II		40400
			1. Kaithady North	40405
			2. Thachchanthoppu	40409
27	Chavakachcheri	Class I		40500
			1. Madduvil South	40505
			2. Meesalai	40510
			3. Sangathanai	40513
			4. Sarasalai	40507
			5. Thanankilappu	40503



28	Kodikamam	Class I		40700
			1. Kachchai	40705
			2. Manthuvil	40719
			3. Mirusuvil	40750
			4. Varany	40640
			5. Vidatalpalai	40709
29	Karaveddy	Class I		40520
			1. Kapputhu	40520
			2. Karanavai	40535
			3. Karanavai South	40539
			4. Karaveddy East	40525
			5. Mandan	40537
			6. Navindil	40533
			7. Thunnalai	40523
			8. Vathiry	40530
30	Valvettithurai	Class I		40540
			1. Polikandy	40553
			2. Samarabahu	40551
			3. Thondamanaru	40545
			4. Udupidy	40549
			5. Valvetty	40547
31	Point Pedro	Class I		40600
			1. Alvai	40635
			2. Kudatanai	40620
			3. Maruthady	40609
			4. Nagarkovil	40630
			5. Nelandai	40619
			6. Puloly	40615
			7. Salambai	40603
			8. Thambasiddy	40611
			9. Thickam	40607
			10. Vallipurakurichchi	40617
			11. Viyaparimoolai	40605

← Source: Postal Department, Jaffna

Chapter

06

Education




Table 6.1: National and Provincial Schools - 2015

S.N	Education Zone	Education Division	Functioning Schools				Not Functioning Schools	Total
			Government Schools		Private Schools	Total		
			National Schools	Provincial Schools				
1	Islands	Delft		8		8	2	10
2		Velanai		25		25	9	34
3		Kayts		17		17	1	18
4		Karainagar		13		13	2	15
Sub Total			0	63	0	63	14	77
5	Jaffna	Jaffna	3	18	3	24	7	31
6		Nallur	1	39		40		40
7		Kopay		40		40	5	45
Sub Total			4	97	3	104	12	116
8	Thenmaradchy	Chavakachcheri	1	58		59	9	68
Sub Total			1	58	0	59	9	68
9	Vadamaradchy	Karaveddy	1	29		30	3	33
10		Point Pedro		32		32	2	34
11		Maruthankerny		19		19	1	20
Sub Total			1	80	0	81	6	87
12	Valikamam	Sandilipay	1	38		39	2	41
13		Chankanai		34	1	35		35
14		Uduvil		30	1	31	2	33
15		Tellipalai		34		34	11	45
Sub Total			1	136	2	139	15	154
Total			7	434	5	446	56	502

Source: Zonal Education Offices, Jaffna District

Table 6.2: Schools - Grade Span : 2015

Education Zone	Total No. of Schools							Total
	Grade 1-5	Grade 1-8	Grade 1-9	Grade 1-11	Grade 1-13	Grade 6-11	Grade 6-13	
Island	32	-	-	19	6	1	5	63
Jaffna	35	2	10	34	13		10	104
Thenmaradchy	35	1	1	20	6	-	5	59
Vadamaradchy	31	2	-	29	11	-	8	81
Valikamam	64	8	2	34	23	1	6	139
Total	197	13	13	136	59	2	34	446

Source: Zonal Education Offices, Jaffna District

Table 6.3: Schools - Medium of Instruction : 2015

Education Zone	No. of Schools						Total
	Sinhala	Tamil	Sinhala & Tamil	Sinhala & English	Tamil & English	Trilingual	
Island	-	63	-	-	-	-	63
Jaffna		90	14	104	14		104
Thenmaradchy	-	56	-	-	3	-	59
Vadamaradchy	-	73	0	0	8		81
Valikamam	-	129	-	-	10	-	139
Total	-	411	-	-	35	-	446

Source: Zonal Education Offices, Jaffna District

Table 64: Functioning Schools by Gender wise - 2015

S.N	Education Zone	Education Division	Type of Schools			Total
			Boys	Girls	Mixed	
1	Islands	Delfit		1	7	8
2		Velanai		1	24	25
3		Kayts	2	2	13	17
4		Karainagar			13	13
Sub Total			2	4	57	63
5	Jaffna	Jaffna	5	6	13	24
6		Nallur	1	2	37	40
7		Kopay		1	39	40
Sub Total			6	9	89	104
8	Thenmaradchy	Chavakachcheri		1	58	59
Sub Total			0	1	58	59
9	Vadamaradchy	Karaveddy	1	2	27	30
10		Point Pedro	3	4	25	32
11		Maruthankerny			19	19
Sub Total			4	6	71	81
12	Valikamam	Sandilipay	3	1	35	39
13		Chankanai			34	34
14		Uduvil		2	29	31
15		Tellipalai			34	34
Sub Total			3	3	133	139
Total			15	23	408	446

Source: Zonal Education Offices, Jaffna District

Table 6.5: Type of Functioning and Not Functioning Schools - 2015

Education Zone	Type of School (in Nos)																		Total			Grand Total							
	1 AB			1 C			2			3-I (1-8)			3-I (1-9)			3-II (1-5)			3-II (1-8)				3-III (1-5)						
	Function	Not Function	Displace & Function	Function	Not Function	Displace & Function	Function	Not Function	Displace & Function	Function	Not Function	Displace & Function	Function	Not Function	Displace & Function	Function	Not Function	Displace & Function	Function	Not Function	Displace & Function		Function	Not Function	Displace & Function				
Island	4	0	0	7	0	0	20	0	0	0	0	0	0	0	0	32	14	0	0	0	0	0	0	0	63	14	0	0	77
Jaffna	17	1	11				41	1	2		3					30	10								104	12		116	
Thenmaradchy	6	0	0	5	0	0	22	0	0	0	0	0	0	0	0	26	9	0	0	0	0	0	0	0	59	9	0	68	
Vadamaradchy	11	0	0	8	0	0	28	0	1	2	0	0	0	0	0	31	6	0	0	0	0	0	0	0	80	6	1	87	
Valikamam	16	0	0	14	0	1	28	2	3							68	13	3	0	0	0	0	0	0	132	15	7	154	
Total	54	1	0	45	0	1	139	3	4	4	0	6	0	0	187	52	3	0	0	0	0	0	0	0	438	56	8	502	

Source: Zonal Education Offices, Jaffna District

Table 6.6: Students Population - 2014

S.N	Educational Zone	Students Population (No. of Students)																			
		National Schools				Provincial Schools				Private Schools				Total							
		1-5	6-11	12-13	Total	1-5	6-11	12-13	Total	1-5	6-11	12-13	Total	1-5	6-11	12-13	Total				
1	Islands	-	-	-	-	3,496	5,109	750	9,355	-	-	-	-	-	-	-	-	3,496	5,109	645	9,335
2	Jaffna	1,089	3,729	1,534	6,352	11,221	16,893	4,335	32,449	1,504	2,935	337	4,776	13,814	23,557	6,206	43,577				
3	Thenmaradchy	-	1,274	755	2,029	4,612	5,167	906	10,685	-	-	-	-	4,612	6,441	1,661	12,714				
4	Vadamadachy	-	877	487	1,364	8,580	9,803	2,578	20,988	-	-	-	-	8,580	10,680	3,065	22,352				
5	Vaikamam	-	804	274	1,078	13,491	18,139	2,745	34,375	355	1,362	361	2,078	13,846	19,524	3,380	37,526				
	Total	1,089	6,684	3,050	10,823	41,400	55,138	11,314	107,852	1,859	4,297	698	6,854	44,348	65,311	15,062	125,524				

Source: Zonal Education Offices, Jaffna District

Table 6.7: Grade wise Students Population - 2014

Grade	Zonal Education Offices														Total		Total Students
	Island		Jaffna		Thenmaradchy		Vadamaradchy		Valikamam		Boys	Girls					
	Boys	Girls	Boys	Girls	Boys	Girls	Boys	Girls	Boys	Girls							
Grade - 1	306	298	1,342	1,311	454	419	760	758	1,212	1,287	4,074	4,073	8,147				
Grade - 2	345	318	1,319	1,222	449	412	820	755	1,259	1,393	4,192	4,100	8,292				
Grade - 3	388	344	1,363	1,421	448	435	913	897	1,329	1,354	4,441	4,451	8,892				
Grade - 4	365	391	1,446	1,377	490	494	938	913	1,457	1,487	4,696	4,662	9,358				
Grade - 5	395	346	1,531	1,482	512	460	920	906	1,504	1,564	4,862	4,758	9,620				
Sub Total	1,799	1,697	7,001	6,813	2,353	2,220	4,351	4,229	6,761	7,085	22,265	22,044	44,309				
Grade - 6	380	334	1,703	1,489	440	502	903	850	1,447	1,328	4,873	4,503	9,376				
Grade - 7	337	363	1,791	1,669	483	479	862	828	1,522	1,336	4,995	4,675	9,670				
Grade - 8	390	357	1,714	1,553	476	480	874	779	1,526	1,403	4,980	4,572	9,552				
Grade - 9	417	416	1,830	1,632	517	513	901	889	1,610	1,503	5,275	4,953	10,228				
Grade - 10	381	355	1,848	1,705	537	533	872	923	1,581	1,603	5,219	5,119	10,338				
Grade - 11	386	372	1,786	1,728	524	503	876	880	1,412	1,516	4,984	4,999	9,983				
Grade - 11R	316	305	1,358	1,271	226	209	115	128	847	845	2,862	2,758	5,620				
Special Education	60	45	218	262	29	29	19	8	24	21	350	365	715				
Sub Total	2,667	2,547	12,248	11,309	3,232	3,248	5,422	5,285	9,969	9,555	33,538	31,944	65,482				

Cont...

Grade	Zonal Education Offices														Total		Total Students	
	Island		Jaffna		Thenmaradchy		Vadamaradchy		Valikamam		Boys	Girls	Boys	Girls				
	Boys	Girls	Boys	Girls	Boys	Girls	Boys	Girls	Boys	Girls								
Grade - 12																		
Arts	62	96	342	607	100	201	154	260	340	675	998	1,839	1,673					
Commerce	13	14	241	229	21	31	57	111	104	127	436	512	563					
Science		1	118	204	17	32	28	76	35	33	198	346	231					
Maths	2	2	258	127	31	26	127	58	57	36	475	249	511					
Technology	35	20	142	78	63	61	104	72	113	48	457	279	505					
Grade - 13																		
Arts	60	113	259	551	84	196	114	243	264	522	781	1,625	1,303					
Commerce	16	12	209	259	25	27	82	93	93	105	425	496	530					
Science	4	2	107	231	23	39	47	68	31	41	212	381	253					
Maths	4		245	124	44	19	90	80	82	32	465	255	497					
Technology	14	4	150	99	61	39	127	70	172	42	524	254	566					
Grade - 13R																		
Arts	49	95	202	470	107	199	143	240	259	445	760	1,449	1,205					
Commerce	7	10	122	216	56	39	100	179	98	105	383	549	488					
Science	1	4	70	192	28	32	31	64	33	48	163	340	211					
Maths	3	2	167	131	38	22	98	66	81	40	387	261	427					
Technology			52	4			38	45	85	10	175	59	185					
Sub Total	270	375	2,684	3,522	698	963	1,340	1,725	1,847	2,309	6,839	8,894	15,733					
Total	4,736	4,619	21,933	21,644	6,283	6,431	11,113	11,239	18,577	18,949	62,642	62,882	125,524					

Source: Zonal Education Offices, Jaffna District

Table 6.8: Teachers - 2015

S.N	Education Zone	Education Division	Graduate Teachers	Trained Teachers	Untrained Teachers	Trainee Teachers	Other Teachers	Total
1	Islands	Delft	9	51		2		62
2		Velanai	97	128		7		232
3		Kayts	55	90		5		150
4		Karainagar	48	75				123
Sub Total			209	344	0	14	0	567
5	Jaffna	Jaffna	520	504	1			1025
6		Nallur	567	471	2			1040
7		Kopay	392	361	1	0		754
Sub Total			1479	1336	4	0	0	2819
8	Thenmaradchy	Chavakachcheri	510	514	1			1025
Sub Total			510	514	1	0	0	1025
9	Vadamaradchy	Karaveddy	262	312	3	4		581
10		Point Pedro	315	331	10	2		658
11		Maruthankerny	93	120	5	2	3	223
Sub Total			670	763	18	8	3	1462
12	Valikamam	Sandilipay	297	402				699
13		Chankanai	256	248				504
14		Uduvil	282	289	1			572
15		Tellipalai	281	313	1			595
Sub Total			1116	1252	2	0	0	2370
Total			3984	4209	25	22	3	8243

• Source: Zonal Education Offices, Jaffna District

Table 6.9: Teachers Cadre - 2015

S.N	Educational Zone	Approved Teachers in Schools				Available Teachers in Schools					
		Primary	Secondary	Advance Level	Others	Total	Primary	Secondary	Advance Level	Others	Total
1	Islands	225	292	96	25	638	166	320	67	14	567
2	Jaffna	594	1,031	261	96	1,982	804	1,391	486	138	2,819
3	Thenmaradchy	276	482	159	61	978	517	517	150	57	1,025
4	Vadamaradchy	418	671	221	77	1,387	716	716	218	111	1,462
5	Valikamam	742	1,012	348		2,102	1,074	1,074	377	197	2,370
	Total	2,255	3,488	1,085	259	7,087	4,018	4,018	1,298	499	8,243

Source: Zonal Education Offices, Jaffna District

Table 6.10: Education Division wise Students / Teachers Ratio - 2015

<i>Education Zone</i>	<i>Students (Nos)</i>	<i>Teachers (Nos)</i>	<i>Ratio</i>
Delft	798	62	12.87
Velanai	4,265	232	17.93
Kayts	2,251	150	15.01
Karainagar	2,041	123	16.59
<i>Island Zone Sub Total</i>	9,355	567	16.31
Jaffna	18,366	1,025	16.79
Nallur	15,695	1,040	15.05
Kopay	11,916	754	15.80
<i>Jaffna Zone Sub Total</i>	43,577	2,819	15.89
Chavakachcheri	12,714	1,025	12.40
<i>Thenmaradchy Zone Sub Total</i>	12,714	1,025	12.40
Karaveddy	8,946	581	16:1
Point Pedro	10,539	658	16:1
Maruthankerny	2,867	233	14:1
<i>Vadamaradchy Zone Sub Total</i>	22,352	1,462	15.48
Sandilipay	10,717	669	16.02
Chankanai	9,519	504	18.89
Uduvil	7,956	572	13.87
Tellipalai	9,334	595	14.42
<i>Valikamam Zone Sub Total</i>	37,526	2,370	15.71
Total	125,524	8,243	15.36

Source: Zonal Education Offices, Jaffna District

Table 6.11: Students, Teachers Ratio : 1989 - 2015

Year	Number of Students	Number of Teachers	Students Teacher Ratio
1989	209,902	6,836	31
1990	210,868	6,790	31
1994	190,321	6,575	29
1996	108,665	4,810	23
1997	115,158	4,703	24
1998	122,392	5,094	24
1999	126,882	6,109	21
2000	127,809	5,705	22
2001	126,945	6,428	20
2002	132,348	6,028	22
2003	138,455	5,727	24
2004	136,178	6,104	22
2005	137,252	6,252	22
2006	138,625	7,861	18
2007	133,080	6,914	19
2008	126,688	6,967	18
2009	130,055	7,136	18
2010	128,529	7,380	17
2011	138,599	7,524	18
2012	125,331	6,928	18
2013	131,632	7,313	18
2014	130,200	7,625	17
2015	125,524	8,243	15

Source: Zonal Education Offices, Jaffna District

Figure 9 : Number of Student : 1989 - 2015 - (Table 6.11)

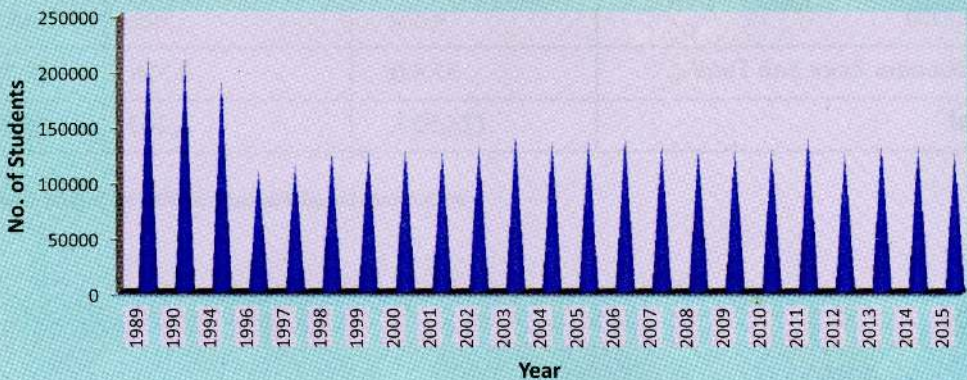


Table 6.12: Grade Five Scholarship Results - 2015

S.N	Educational Zone	No. of Students		Percentage of Qualifying
		Sat	Pass	
1	Islands	711	36	5
2	Jaffna	3,040	544	18
3	Thenmaradchy	970	117	12
4	Vadamaradchy	1780	293	16
5	Valikamam	2,897	271	9
	Total	9,398	1,261	13

☛ Source: Zonal Education Offices, Jaffna District

Table 6.13: G.C.E (O/L) Results - 2015

S.N	Educational Zone	No. of Students		Percentage of Qualifying
		Sat	Pass	
1	Islands	712	242	34
2	Jaffna	3,138	1,993	64
3	Thenmaradchy	988	429	43
4	Vadamaradchy	1655	913	55
5	Valikamam	1,932	1,179	61
	Total	8,425	4,756	56

☛ Source: Zonal Education Offices, Jaffna District

Table 6.14: G.C.E (A/L) Results - 2015

S.N	Educational Zone	No. of Students			Percentage of Qualifying
		Sat	Pass	Qualified for University	
1	Islands	224	149	149	67
2	Jaffna	2,864	1942	1942	60
3	Thenmaradchy	529	379	379	72
4	Vadamaradchy	951	626		66
5	Valikamam	2,736	1,252	1,161	46
	Total	7,304	4,348	3,631	60

☛ Source: Zonal Education Offices, Jaffna District

Table 6.15: Degree and Diplomas Obtained by Students - University of Jaffna 2014/2015

Jaffna University

S.N	Name of the Degree / Diploma	Number of Graduates		Total
		Male	Female	
1) Post Graduate Degrees		147	81	228
1	Doctor of Philosophy	7	6	13
2	Master of Philosophy	13	3	16
3	Master of Science in Environmental Management	0	1	1
4	Master of Science in Science in Health Management	9	4	13
5	Master of Education	65	38	103
6	Master of Arts in Tamil	32	18	50
7	Master of Arts in Saiva Siddhanta	19	8	27
8	Master of Arts in Cultural Studies	2	3	5
2) Post Graduate Diplomas		50	48	98
1	Postgraduate Diploma in Teaching English as a Second Lanuage	9	5	14
2	Postgraduate Diploma in Education	41	43	84
3) Undergraduate Degrees		342	697	1,085
1	Bachelor of Medicine and Bachelor of Surgery	55	48	103
2	Bachelor of Science in Nursing	5	6	11
3	Bachelor of Science in Medical Laboratory Science	2	4	6
4	Bachelor of Pharmacy	1	1	2
5	Bachelor of Siddha Medicine and Surgery	7	40	47
6	Bachelor of Science in Agriculture	17	27	44
7	Bachelor of Science (General)	44	41	85
8	Bachelor of Science (Special)	15	42	57
9	Bachelor of Medical Science	2	0	2
10	Bachelor of Science in Computer Science	7	2	9
11	Bachelor of Bussiness Administration - 4 Years	67	76	143
12	Bachelor of Bussiness Administration (General)	1	9	10
13	Bachelor of Arts (Special)	55	211	266
14	Bachelor of Arts (General)	26	35	107
15	Bachelor of Law	12	30	42
16	Bachelor of Fine Arts (Carnatic Music)	8	65	73
17	Bachelor of Fine Arts (Bharathanatiyam)	1	49	50
18	Bachelor of Fine Arts (Art & Design)	17	11	28

Cont...

4) Diplomas		62	41	103
1	Diploma in Journalism	14	3	17
2	Diploma in Science	0	1	1
3	Diploma in Fisheries	0	1	1
4	Diploma in Bussiness Administration	0	1	1
5	Diploma in English for Officers	16	17	33
6	Diploma in English Language Teaching for Teachers	4	3	7
7	Diploma in Physical Education	28	15	43
5) External Degrees				
1	Bachelor of Arts	69	178	247
Total		670	1,045	1,761
Vavuniya Campus				
S.N	Name of the Degree / Diploma	Number of Graduates		Total
		Male	Female	
1) Undergraduate Degrees		70	95	165
1	Bachelor of Science in Applied Mathematics and Computing	18	6	24
2	Bachelor of Science in Information and Communication Technology - Special	8	3	11
3	Bachelor of Science in Information and Communication Technology - General	10	20	30
4	Bachelor of Science Special - Computer Science	3	2	5
5	Bachelor of Science in Environment Science - General	3	9	12
6	Bachelor of Science in Environment Science - Special	1	6	7
7	Bachelor of Business Management - Special	25	38	63
8	Bachelor of Business Administration - General	2	11	13
2) Diplomas		7	4	11
1	Diploma in Business Management	0	1	1
	Diploma in Community Development and Management	7	3	10
Total		77	99	176

☛ Source : University of Jaffna

Table 6.16: University of Jaffna Registered Students - 2014/2015

"Nos"

S.N	Faculty	Course	1 st Year	2 nd Year	3 rd Year	4 th Year	Others	Total Students
Degree Courses								
1	Agriculture	B.Sc	66	55	66	50		237
2	Arts	B.A	415	389	592	267		1,663
		B.F.A	188	185	171	189		733
		L.L.B	50	53	53	64		220
3	Mangement Studies & Commerce	B.B.A	280	270	286	141		977
		B.Com	97	49	51			197
4	Medicine	M.B.B.S	139	128	130	105	100	602
5	Science	B.Sc in Com. Sc.	25	22	23	15		85
		B.Sc in Science	288	196	184	92		760
6	Allied Health Science Unit	B.Sc (Nursing)	14	19	18	13		64
		B.Sc (MLS)	22	18	23	19		82
		B.Pharm	14	14	16	11		55
7	Unit of Siddha Medicine	B.S.M.S	41	37	29	32	33	172
8	Engineering	B.Sc(Eng)	48	54	46			148
9	Graduate Studies	Doctor of Philosophy	3	4	6	5	3	21
		Master of Philosophy	33	31	50	8	14	136
		M.A (Tamil) - Batch IV		49				49
		M.A (Tamil) - Batch V	47					47
		Master of Education - Batch X		103				103
		Master of Education - Batch XI	104					104
		M.A (Saiva Siddhanta) - Batch IV (including repeat)				5		5
		M.Sc (Health Management)					22	22
		M.Sc (Environmental Management)						
		M.A (Cultural Studies) - Repeat						
M.A (Public Administration) - Repeat						7	7	
Total			1,874	1,676	1,749	1,011	179	6,489
Diploma Courses								
1	Sports Science Unit	Dip. in Physical Education						
2	Arts	PGD. Edu (Full time)						
		PGD. Edu (Part time)	72	-	-	-	-	72
3	MRTC	Diploma in Journalism						
Total			72	0				72

Table 6.17: National College of Education : 2015

S.N	Courses	"Nos"		
		No of Students 2014/2016	No of Students 2013/2015	Total of Students
1	Primary Education	90	49	139
2	Science - Tamil	31	29	60
3	Science - English	11	14	25
4	Mathematics - Tamil	13	8	21
5	Mathematics - English	7	11	18
6	Arts	0	0	0
7	Carnatic Music	0	0	0
8	Bharatha Natiyam	0	0	0
9	English	20	28	48
10	Library Science	0	19	19
11	Drama and Theater	0	0	0
12	Special Education	14	37	51
13	Hinduism	0	0	0
14	Christianity	0	0	0
	Total	186	195	381

Source : National College of Education, Kopay

Table 6.18: Advanced Technical Institute, Jaffna : 2005 - 2015

S.N	Courses	2005	2006	2007	2008	2009	2010	2011	2012	2013	2014	2015
1	Higher National Diploma in Accountancy (Full Time)	387	389	397	361	323	310	211	206	142	89	94
2	Higher National Diploma in Accountancy (Part Time)	565	493	510	430	284	293	228	249	170	135	124
3	Higher National Diploma in Management (Full Time)	136	118	123	115	188	192	161	169	96	58	60
4	Higher National Diploma in English (Full Time)	35	25	43	33	56	49	30	44	49	46	74
5	Higher National Diploma in English (Part Time)	50	60	102	54	106	111	56	123	117	55	104
6	Higher National Diploma in Business Administration	30	37	43	32	44	39	16	4	-	-	-
7	Higher National Diploma in Information Technology (Full Time)	-	-	-	-	-	-	21	70	84	94	123
8	Higher National Diploma in Information Technology (Part time)	-	50	50	62	64	132	55	59	48	48	59
9	Higher National Diploma in Civil Engineering (Full Time)	-	-	-	-	-	-	-	46	89	128	152
10	Higher National Diploma in Electrical Engineering (Full Time)	-	-	-	-	-	-	-	12	38	75	107
11	Higher National Diploma in Tourism and Hospitality Management (Full Time)	-	-	-	-	-	-	-	25	29	20	22
Total		1,203	1,172	1,268	1,087	1,065	1,126	778	1,007	862	748	919

"Nos"

Source : Advanced Technical Institute, Jaffna

Table 6.19: Information Technology Park, Jaffna : 2005 - 2015

S.N	Courses	Number of Students Registered													
		2005	2006	2007	2008	2009	2010	2011	2012	2013	2014	2015			
1	Certificate courses	251	-	-	-	-	-	-	-	-	-	-	-	-	-
Diploma Courses															
2	Diploma in Microsoft office	78	-	-	-	-	-	174	-	-	-	-	-	-	-
3	Diploma in Desktop Publishing	35	23	32	49	85	31	31	16	-	-	-	-	-	-
4	Diploma in Hardware	29	9	-	148	142	12	-	-	-	-	-	-	-	-
5	Online Diploma (PC Application)	247	-	-	-	-	-	-	43	-	-	-	-	-	-
6	Workshop Classes	216	164	120	-	-	33	-	-	-	-	-	-	-	-
7	Diploma in PC Application & Office Management	-	142	260	139	256	-	46	56	60	50	108	-	-	-
8	Computer Awareness Programme for Beginners	-	-	27	-	-	44	-	-	-	-	-	-	-	-
9	Internet & E_mail Workshop	-	-	-	-	-	-	-	22	4	4	12	-	-	-
Special Training Program															
10	Introduction to Computer Operations, Maintenance, Internet & e-Mail for Excise Department Officials	-	-	-	-	-	-	-	-	-	-	48	-	-	-
11	Computer Awareness Programme for Govt. Officers	-	-	-	-	-	-	-	-	-	-	-	-	228	-
Total		856	338	439	336	483	294	142	124	60	282	120	60	282	120

Source : Information Technology Park, Jaffna

Table 6.20: Teachers Training Colleges, Kopay : 2005 - 2015

"No. of Teacher Trainees"

S.N	Courses	2005	2006	2007	2008	2009	2010	2011	2012	2013	2014	2015
1	Primary	442	157	141	24	160	231	71	215	214	292	291
2	Tamil	-	-	-	-	22	22	47	15	15	47	47
3	Hinduism	-	-	-	-	3	3	-	29	28	15	15
4	Home science	3	2	1	-	4	18	14	7	7	4	4
5	Art	12	6	1	-	8	8	121	18	18	4	4
6	Music	17	6	1	-	-	37	37	8	8	7	8
7	Dance	15	10	2	1	1	10	9	6	6	7	7
8	Commerce	-	-	-	-	-	-	23	34	33	37	37
9	Social Studies	-	-	-	-	-	-	-	-	-	-	-
10	Physical Education	-	-	-	-	-	-	-	-	-	118	116
11	Social Science	-	-	-	-	-	-	-	-	-	31	30
12	Christianity	-	-	-	-	-	-	-	-	-	34	34
13	Science	-	-	-	-	-	-	-	-	-	8	8
14	Maths	-	-	-	-	-	-	-	-	-	11	11
15	English	-	-	-	-	-	-	-	-	-	43	49
	Total	489	181	146	25	198	329	322	332	329	658	661

• Source: Teachers Training Colleges - Kopay

Table 6.21: National Apprentice and Industrial Training Authority - 2015

SN	Sector Name	Course Name	01-01-2015 In-Training	Recruitment 2015	Dropouts 2015	Completion 2015	In-Training 31-12-2015
1	Art Design and Media	Painter/Sign Writer	5	0	1	0	4
2	Automobile Repair and Maintenance	Auto Tinker /Welder	25	16	6	9	26
3		Automobile Electrician	1	0	0	0	1
4		Automobile Mechanic	1	0	0	0	1
5		Automobile Painter	8	7	0	0	15
6		Diesel Engine Mechanic	15	19	2	5	27
7		Motor Cycle Mechanic	70	79	14	19	116
8		Motor Cycle Mechanic-OJT	0	1	0	1	0
9		Motorcycle and Scooter Repairing-OJT	0	5	3	2	0
10		Motorcycle Repairer	3	0	0	3	0
11		Out board Engine Repair-Jaffna	0	3	0	0	3
12		Three Wheeler Mechanic	10	16	1	9	16
13		Tyre Fitter -Jaffna	1	1	0	1	1
14		Vehicle Painter	0	0	0	0	0
15		Vehicle Serviceman-Jaffna	0	9	0	0	9
16		Building and Construction	Building Construction Technology-OJT	0	0	0	0
17	Carpenter (Building)		2	4	0	2	4
18	Civil Draftsmanship		8	5	0	12	1
19	Construction Site Supervisor-OJT		1	12	11	2	0
20	Draftsman-OJT		0	12	6	6	0
21	HND in Quantity Surveying and Construction Economics-OJT		0	2	0	0	2
22	House Painter		0	7	0	0	7
23	Mason		24	1	0	14	11
24	Mason-Jaffna		7	15	0	7	15
25	National Certificate in Building Construction Technology-OJT		3	16	0	9	10
26	Painter (Building)		3	0	0	3	0
27	Plumber		1	0	0	0	1
28	Plumber-OJT	4	2	2	4	0	

SN	Sector Name	Course Name	01-01-2015 In-Training	Recruitment 2015	Dropouts 2015	Completion 2015	In-Training 31-12-2015	
29	Building and Construction	Quantity surveyor-OJT	0	1	0	1	0	
30		Technician Diploma in Construction-OJT	3	0	0	3	0	
31	Electrical, Electronic and Telecommunication	Armature Winder	1	1	0	0	2	
32		Armature Winder-Jaffna	0	2	0	0	2	
33		Electric Motor Winder	6	0	0	6	0	
34		Electrical Linesman	2	0	0	0	2	
35		Electrical Wireman	18	8	5	3	18	
36		Electrical Wireman-OJT	0	0	0	0	0	
37		Electrician - OJT	10	0	1	9	0	
38		Electrician(Domestic)	21	0	0	21	0	
39		Electrician-NVQ III	0	0	0	0	0	
40		Electronic Equipment Mechanic	1	0	0	0	1	
41		HND in Electrical and Electronics Engineering-OJT	0	2	0	0	2	
42		House Wireman	2	0	0	2	0	
43		House Wiring-Jaffna	0	1	0	0	1	
44		Mobile Phone Repairer-Jaffna	1	0	0	1	0	
45		Television Mechanic	0	1	0	0	1	
46		TV and Electronic Equipment Repairer	2	1	0	1	2	
47		Banking and Management	Accounting Technician	0	21	1	20	0
48		Food Technology	Food Maker-Jaffna	0	14	2	0	12
49	Gem and Jewellery	Gem Cutter and Polisher	0	0	0	0	0	
50		Jewellery Maker	2	0	0	0	2	
51		Jewellery Maker-Jaffna	0	2	0	0	2	
52	Hotel and Tourism	Cook	0	0	0	0	0	
53		Cook Assistant	5	0	0	5	0	
54		Kitchen Steward	7	0	1	6	0	
55	Information Communication and Multimedia Technology	Computer Application Assistant	1	1	1	0	1	
56		Computer Hardware Repairer	0	0	0	0	0	
57		Computer Hardware Technician-NVQ	37	31	5	37	26	
58		Computer Network Technician-OJT	2	4	4	2	0	

SN	Sector Name	Course Name	01-01-2015 In-Training	Recruitment 2015	Dropouts 2015	Completion 2015	In-Training 31-12-2015
59	Information	Computer Type Setter	0	0	0	0	0
60	Communication and Multimedia Technology	Information and Communication Technology Technician-NVQ	88	86	13	87	74
61		Information and Communication Technology Technician-OJT	1	0	0	1	0
62		Shorthand Typewriting and Computing	1	0	0	1	0
63	Languages	National Certificate in English	0	25	5	20	0
64	Leather and Footware	Upholsterer	2	2	0	2	2
65	Metal and Light Engineering	Aluminum Frabricator	4	13	0	7	10
66		Arc Welder	1	0	0	1	0
67		Arc Welder-Village	3	0	0	3	0
68		Bicycle Repairer	6	6	0	2	10
69		Electric Arc Welder/Fabricaor	67	124	13	20	158
70		Grinding Machine Operator	4	2	0	0	6
71		HND in Mechanical Engineering- OJT	1	0	0	1	0
72		Lathe Machine Operator	0	0	0	0	0
73		Machinist (General)	0	2	0	0	2
74		Moulder	4	0	1	1	2
75		Sheet Metal Worker	0	1	0	0	1
76		Turner	10	0	1	4	5
77		Welder	7	10	2	1	14
78	Office Management	Management Assistant	7	8	5	3	7
79		Secretarial Practice-OJT	0	3	1	2	0
80		Stenographer (English)	0	3	0	0	3
81		Stenographer (Tamil)	0	5	0	0	5
82	Other	Beautician	4	0	0	4	0
83		Beautician and Hair Dresser-OJT	11	0	0	11	0
84		Handicraft Maker(Coir/ Palmyra/ Jute/ Pulp)-Jaffna(12 Months)	0	2	0	0	2
85		Handicraft Maker(Palmyrah)- Jaffna(12 Months)	0	26	0	0	26
86		Filling Station Operational Assistant	3	0	0	3	0
87	Printing and Packaging	Letterpress Machine Minder	1	0	0	1	0
88		Book Binder	0	2		0	2

SN	Sector Name	Course Name	01-01-2015 In-Training	Recruitment 2015	Dropouts 2015	Completion 2015	In-Training 31-12-2015
89	Refrigeration and Air Condition	Ref. and A/C Repairer-OJT	0	1	0	0	1
90		Ref.and Air Con.Mechanic	3	0	1	0	2
91		Ref.and Air Con.Mechanic-OJT	1	0	0	1	0
92		Ref.and Air Cond.Serviceman	4	13	2	1	14
93		Refrigeration Serviceman	2	2	0	2	2
94	Rubber and Plastic Product Occupations	Glass and Reinforced Plastic Moulder	1	0	0	0	1
95	Textile and Garment	Cutter (Tailoring)	1	0	0	0	1
96		Tailor	33	0	4	29	0
97		Tailor (Ladies and Children)	171	252	54	54	315
98		Tailor (Ladies)	13	0	3	10	0
99		Tailor(Gents)	22	31	6	10	37
100	Wood Related	Carpenter (Wood Furniture)	13	13	1	5	20
101		Lorry Body Builder (Wood)	1	0	0	1	0
Total			803	954	178	513	1066

Source: NAITA Jaffna

Chapter

07

Health

lifestyle
ceramic
cooking
fit
diet
natural
healthy
low-fat
natural
lifestyle
fitness
food
cook
nutritious
low-fat
fat
ceramic
cooking
HEALTHY
vitamins
nutrition
diet
LIVING
ceramic
fitness
food
cook
fit
happy & healthy
delicious
health
vitamins & minerals
life
low-fat
cooking



Table 7.1: State Public Health Care and Medical Institutions - 2015

"Nos"

S.N	Divisional Secretariats	Teaching Hospital (TH)	Base Hospital (Type A&B)	Divisional Hospital (DH)	Primary Medical Care Unit (PMCU)	Medical Officer of Health Office (MOH)	Public Health Clinic Centre	District Ayurvedic Hospital (DAH)	Rural Ayurvedic Hospital (RAH)	Central Ayurvedic Dispensary (CAD)
1	Delft			01						
2	Islands South			04		01	01			01
3	Islands North		01	01	01					01
4	Karainagar			01		01				01
5	Jaffna	01		01		01		01		
6	Nallur			01	02	01	01			
7	Valikamam South West			02		01	04		01	
8	Valikamam West			03	02	01	01			01
9	Valikamam South				05	01	03			
10	Valikamam North		01	01	02	01	06		01	01
11	Valikamam East			02	02	01	04			02
12	Thenmaradchy		01	02	01	01	05		01	01
13	Vadamaradchy South West			01		01	01		01	
14	Vadamaradchy North		01	01	01	01	06			01
15	Vadamaradchy East			02	01		04			01
	Total	01	04	23	17	12	36	01	04	10

Source: Regional Directorate of Health Services, Jaffna

**Table 7.2: Staff of Medical Officer of Health Division - 2015**

S.N	Medical Officer of Health Division	Medical Officer of Health (MOH)	School Dental Therapists	Supervising Public Health Inspector	Public Health Inspector (PHI)	Public Health Nursing Sister (PHNS)	Supervising PHM	Public Health Midwife (PHM)
1	Chavakachcheri	01	01	01	04		01	22
2	Tellippalai	01	01	01	04		01	09
3	Uduvil	01	01	01	03		01	12
4	Kayts	01		01	02		01	06
5	Velanai	01		01	03		01	07
6	Nallur	01	01	01	03		01	09
7	Kopay	02	01	01	06		01	19
8	Chankanai	01	01	01	04		02	11
9	Sandilipay	01		01	05		01	09
10	Point Pedro	02	01	01	06		01	17
11	Karaveddy	01	01	01	03		01	12
12	Jaffna *	03		1(C/PHI)	09			Covered by FHW
Total		16	08	12	52	-	12	133

Source: Regional Directorate of Health Services, Jaffna

under Municipal Council



Table 7.3 : Particulars of Government Ayurvedic Teaching Hospital, Kaithady : 2004 - 2015

"Nos"

S.N	Particulars	2004	2005	2006	2007	2009	2010	2011	2012	2013	2014	2015
1	Number of Wards	5	5	5	5	3	5	5	5	5	5	5
2	Bed Strength	150	150	150	150	90	150	150	150	150	150	150
3	Number of Outdoor Patients	33,524	30,880	27,655	33,214	29,242	35,963	32,435	34,828	39,227	40,752	42,236
4	Number of Indoor Patients	43	200	171	102	477	901	703	881	933	959	1,077
5	Average Number of Patients per Month	2,793	2,573	2,305	2,768	2,437	2,997	2,703	2,902	3,268	3,396	3,520
6	Birth	-	-	-	-	-	-	-	-	-	-	-
7	ANC Clinic	-	-	-	-	-	-	-	-	-	-	-
	Medical staff											
	A. Medical officer in Charge	1	1	1	1	1	1	1	1	1	1	1
8	B. Medical Officers	7	7	6	6	8	7	7	9	9	9	10
	C. Nurses	1	1	1	1	1	1	1	1	1	-	-
	D. Medical Laboratory Technologist	1	1	1	1	-	-	-	-	-	-	-
	Attendants											
9	A. Male	1	7	7	8	8	8	7	5	5	5	6
	B. Female	2	2	1	1	3	3	3	3	3	3	4
10	Clerical and Others	1	1	2	2	2	2	27	24	24	36	35
	Quarters											
	A. MOO (02 Completely Damaged)	3	3	3	3	3	3	3	3	3	3	3
	B. Nurses	1	1	1	1	1	1	1	1	1	1	1
	C. Minor Employees (Completely Damaged)	3	3	3	3	3	3	3	3	3	3	3
12	Water Tank (Capacity in Galams)	10,000	10,000	10,000	10,000	10,000	10,000	10,000	10,000	10,000	10,000	10,000

Source : Ayurvedic Teaching Hospital, Kaithady



Table 74 : Patients Statistical Report Provincial Department of Indigenous Medicine - 2015

INSTITUTION	No of outdoor patients	No of indoor patients	No of clinic patients	No of Mobile patients	Total No. Patients
Jaffna Municipal Council					
FAD-Nallur(JMC)	13014	0	0	0	13014
FAD-Arjyalai	10012	0	0	0	10012
FAD-Pasaiyoor	3138	0	0	0	3138
FAD-Kolumputhurai	1894	0	0	0	1894
FAD-Jaffna_Town	11605	0	0	0	11605
FAD-Neeraviyady	9765	0	0	0	9765
FAD-Kurunagar	8849	0	0	0	8849
FAD-Nachchimar_Kovilady	5708	0	0	0	5708
FAD-Navanthurai	6107	0	0	0	6107
Vali East PS					0
FAD-Atchuvely	1937	0	0	0	1937
FAD-Neervely	2957	0	0	121	3078
FAD-Puttur	1914	0	0	0	1914
FAD-Kopay		0	0	0	0
FAD-Urumpirai	7336	0	0	0	7336
Vali North PS					
FAD-Magiliddy	4625	0	0	0	4625
FAD-Allaveddy	5226	0	0	0	5226
FAD -Kurumpasidy	848				848
FAD -Ilavalai	283				283
Vali West PS					0
FAD-Chulipuram	4877	0	0	0	4877
FAD-Vaddukkoddai	3870	0	0	0	3870
FAD-Chankanai	5955	0	0	0	5955
Vali South West PS					0
FAD-Anaikoddai	5335	0	0	1732	7067
Vali South PS		0	0		0
FAD-Uduvil	10491	0	0	0	10491
FAD-Elalai	4713	0	0	0	4713
Velanai PS					
FAD-Pungudutheevu	1784			0	1784
FAD-Nainatheevu	2031	0	0	0	2031
Vadamaradchi South West PS					
FAD-Nelliyady	7390	0	0	0	7390
FAD-Uduppidy	4972	0	0	1290	6262
FAD-Kaddaively	6687	0	0	7028	13715
Nallur PS					0
FAD-Nallur(NPS)	4207	0	0	0	4207
FAD-Kokuvil	5219	0	0	0	5219
FAD-Kondavil	5336	0	0	0	5336
Karainagar PS					
FAD-Karainagar	0	0	0	0	0
Kayts PS					0
FAD-Analaitheevu	1537	0	0	0	1537
FAD-Eluvaitheevu	2162	0	0	2040	4202
Point Pedro PS					
FAD-Puloly	7144	0	0	0	7144
FAD-Maruthankerny	0	0	0	0	0
Chavakachcheri PS					0
FAD-Kachchai	7139	0	0	0	7139
FAD-Mirusuvil	7138	0	0	552	7690
FAD-Varani	8284	0	0	0	8284
Total	201489	0	0	12763	214252

Source: Provincial Department of Indigenous Medicine (NP)

**Table 7.5 : Hospital Bed Strength in Jaffna District
2012 - 2015**

"Nos"

S.N	Name of Institution	No. of Beds			
		2012	2013	2014	2015
Teaching Hospital					
1	Teaching Hospital, Jaffna	1,303	1,303	1,323	1,220
Base Hospital					
1	BH, Point Pedro	264	264	264	264
2	BH, Tellippalai	138	187	308	340
3	BH, Chavakachcheri	188	183	190	195
4	BH, Kayts	51	62	62	50
Divisional Hospital					
1	DH, Valvettithurai	83	78	82	82
2	DH, Delft	25	29	37	27
3	DH, Pungudutivu	6	19	15	21
4	DH, Analaitivu	23	14	14	19
5	DH, Atchuvvely	60	55	61	61
6	DH, Chankanai	80	81	77	72
7	DH, Karainagar	32	29	27	25
8	DH, Kopay	66	62	62	59
9	DH, Nainativu	35	34	33	34
10	DH, Maruthankerny	-	36	36	36
11	DH, Pandetharippu	39	39	39	40
12	DH, Vaddukoddai	23	21	21	21
13	DH, Velanai	39	39	39	39
14	DH, Alaveddy	5	5	5	6
15	DH, Ampan	10	10	10	10
16	DH, Gurunagar	6	6	6	6
17	DH, Karaveddy	14	8	8	8
18	DH, Kodikamam	28	23	22	28
19	DH, Kondavil	16	16	16	16
20	DH, Mandaitivu	-	-	-	-
21	DH, Manipay	9	8	8	8
22	DH, Varany	14	15	15	15
23	DH, Illavalai	6	3	10	11
Total		2,563	2,629	2,790	2,713

Source:- Teaching Hospital & Regional Directorate of Health Services, Jaffna

Table 7.6: Indoor Patient Care by Hospitals - 2015

"Nos"

S.N	Name of the Hospital	Total Number of Admissions	Average admissions per day	No. of bed days	Avg. Length of stay	Bed Occupancy Rate	No. of Beds
1	BH, Point Pedro	21,778	60	52,011	2.4	54.0	264
2	BH, Tellippalai	22,334	61	78,264	3.5	63.1	340
3	BH, Chavakachcheri	10,474	29	25,794	2.5	36.2	195
4	BH, Kayts	3,199	09	4,337	1.4	23.8	50
5	DH, Valvettithurai	2,810	08	10,116	3.6	33.8	82
6	DH, Delft	879	02	2,409	2.7	24.4	27
7	DH, Pungudutivu	642	02	982	1.5	12.8	21
8	DH, Analaitivu	120	00	62	0.5	00.9	19
9	DH, Atchuvvely	4,842	13	6,237	1.3	28.0	61
10	DH, Chankanai	6,109	17	6,171	1.0	23.5	72
11	DH, Karainagar	2,235	06	5,239	2.3	57.4	25
12	DH, Kopay	4,755	13	7,297	1.5	33.9	59
13	DH, Nainativu	680	02	997	1.5	08.0	34
14	DH, Maruthankerny	1,605	04	3,231	2.0	24.6	36
15	DH, Pandetharippu	39	00	68	1.7	00.5	40
16	DH, Vaddukoddai	263	01	330	1.3	04.3	21
17	DH, Velanai	974	03	1,347	1.4	17.6	39
18	DH, Alaveddy	36	00	24	0.7	01.1	06
19	DH, Ampan	06	00		0.0	00.0	10
20	DH, Gurunagar	627	02	469	0.7	21.4	06
21	DH, Karaveddy	402	01	402	1.0	13.8	08
22	DH, Kodikamam	317	01	725	2.3	07.1	28
23	DH, Kondavil	177	00	87	0.5	01.5	16
24	DH, Manipay	247	01	244	1.0	08.4	08
25	DH, Varany	154	00	141	0.9	02.6	15
26	DH, Illavalai	158	00		0.0	00.0	11
Sub Total		85,862	235	206,984	2.4	38.0	1,493
Jaffna Teaching Hospital		135,914	372	352,716	2.6	79.2	1,220
Grand Total		221,776	608	559,700	2.5	56.5	2,713

Source: Regional Directorate of Health Services, Jaffna

Table 7.7: Births in Government Hospitals, Private Hospitals & Home Deliveries - 2015

S.N	Name of Hospital	Total Births	Still Birth	Total Live Births	No. of Low Births	% of Low Birth Weight	Average Deliveries per Month
Births in Government Hospitals							
1	BH, Point Pedro	1,260	8	1,252	133	10.6	105.0
2	BH, Tellippalai	649	1	648	87	13.4	54.1
3	BH, Chavakachcheri	142		142	10	7.0	11.8
4	BH, Kayts	26	1	25	1	4.0	2.2
5	DH, Valvettithurai	32	1	31	3	9.7	2.7
6	DH, Delft	7		7	2	28.6	0.6
7	DH, Pungudutivu	6		6	4	66.7	0.5
8	DH, Analaitivu	2		2	-	-	0.2
9	DH, Atchuvely	37		37	3	8.1	3.1
10	DH, Chankanai	49		49	8	16.3	4.1
11	DH, Kopay	14		14	3	21.4	1.2
12	DH, Karainagar	13	1	12	8	66.7	1.1
13	DH, Nainativu	5		5	2	40.0	0.4
14	DH, Maruthankerny	2		2	1		0.2
15	DH, Pandetharippu						
16	DH, Velanai	7		7	6	85.7	0.6
17	DH, Vaddukoddai	14		14	5	35.7	1.2
18	DH, Alaveddy						
19	DH, Ampan						
20	DH, Gurunagar	2		2	1	50.0	0.2
21	DH, Karaveddy	1		1	1	100.0	0.1
22	DH, Kodikamam	2		2	1	50.0	0.2
23	DH, Kondavil						
24	DH, Manipay	15		15	8	53.3	1.3
25	DH, Varany						
26	DH, Illavalai						
27	DH, Mandaitivu						
Sub Total		2,285	12	2,273	287	12.6	190.4
1	Teaching Hospital	5,293	40	5,253	215	4.0	436.0
Sub Total		5,293	40	5,253	215	4.1	441.1
Births in Private Hospitals							
1	Holy Cross Health Centre	351		351	27	12.4	29.3
2	Northern Central Hospital	224	7	217	104	18.3	18.7
3	Co-operative Hospital Moolai						
Sub Total		575	7	568	131	30.7	47.9
Others							
1	Home Deliveries	8		8			0.7
Sub Total		8	-	8	-	-	0.7
Total in Jaffna District		8,161	59	8,102	633	7.8	680.1

Source: Regional Directorate of Health Services, Jaffna

Table 7.8: Type of Delivery & Mode of Delivery - 2015

"Nos"

S.N	Name of Hospital	Delivery				Mode of Delivery				
		Total No. of Deliveries	No of Single Deliveries	No of Twin Deliveries	No of Triplet Deliveries	Normal Delivery	Ceascrian (LSCS)	Forceps	Manual Removal of Placenta	others
1	BH Point Pedro	1,245	1,230	15		892	306	12	12	23
2	BH Tellipalai	644	639	5		342	302	-	-	
3	BH Chavakachcheri	142	142			136		6	-	
4	BH Kayts	26	26			26		-	-	
5	DH Valvetthirurai	32	32			32		-	-	
6	DH Delft	7	7			7		-	-	
7	DH Pungudutivu	6	6			6		-	-	
8	DH Analaitivu	2	2			2		-	-	
9	DH Karainagar	13	13			13		-	-	
10	DH Nainativu	5	5			5		-	-	
11	DH Atchuvely	37	37			37		-	-	
12	DH Chankanai	49	49			49		-	-	
13	DH Kopay	14	14			14		-	-	
14	DH Maruthankerny	2	2			2		-	-	
15	DH Pandatharippu	-	-			-		-	-	
16	DH Velanai	7	7			7		-	-	
17	DH Vaddukoddai	14	14			14		-	-	
18	DH Alaveddy	-	-			-		-	-	
19	DH Ampan	-	-			-		-	-	
20	DH Gurunagar	2	2			2		-	-	
21	DH Karaveddy	1	1			1		-	-	
22	DH Kodikamam	2	2			2		-	-	
23	DH Kondavil	-	-			-		-	-	
24	DH Manipay	15	15			15		-	-	
25	DH Varany	-	-			-		-	-	
26	DH Ilavilai	-	-			-		-	-	
27	DH, Mandaitivu									
Sub Total		2,265	2,245	20	-	1,604	608	18	12	23
Teaching Hospital		5,232	5,172	59	1	3,203	1,837	148	33	44
Grant Total		7,497	7,417	79	1	4,807	2,445	166	45	67

Source: Regional Directorate of Health Services, Jaffna

Table 7.9: Number of Patient Treated at Teaching Hospital : 1997 - 2015

"Nos"

Year	Outdoor Patients		Indoor Patients (Bed days)
1997		258,261	224,392
1998		566,877	285,418
1999		644,216	302,519
2000		586,625	281,938
2001		687,739	285,859
2002		732,923	369,672
2003		745,099	412,247
2004		766,065	446,541
2005		733,666	442,676
2006		678,863	342,024
2007		243,989	362,482
2008		239,302	308,438
2009		239,677	92,546
2010		268,922	109,676
2011	OPD	282,946	115,842
	CLINICS	531,330	
2012	OPD	293,744	123,604
	CLINICS	637,361	
2013	OPD	308,398	124,894
	CLINICS	659,516	
2014	OPD	312,873	360,399
	CLINICS	570,863	
2015	OPD	265,987	352,716
	CLINICS	645,219	

Source: Teaching Hospital, Jaffna

Table 7.10: Leading Causes of Hospital Deaths in Jaffna District - 2015

Rank Order	ICD Code	Causes of Death	Number of Deaths	Proportionate Mortality	Rate per 100,000 Population
1	J20 - J22, J40 - J98	Diseases of the respiratory system, excluding diseases of the upper respiratory tract	219	13.1	36.7
2	C00 - D48	Neoplasms	173	10.4	29.0
3	A20 - A49	Zoonotic & the other bacterial diseases	155	9.3	26.0
4	I20 - I25	Ischaemic heart disease	150	9.0	25.1
5	I60 - I69	Cerebrovascular disease	147	8.8	24.6
6	J12 - J18	Pneumonia	125	7.5	20.9
7	N00 - N39	Diseases of the urinary system	109	6.5	18.3
8	I26 - I51	Pulmonary heart diseases & diseases of the pulmonary circulation	108	6.5	18.1
9	K20 - K92	Diseases of the gastrointestinal tract	84	5.0	14.1
10	S00 - T19, W54	Traumatic injuries	76	4.6	12.7
A00 - T98, Z35, Z00-Z13, Z30.2, Z40- Z54, W54			1,669	100.0	279.5

Source: Regional Directorate of Health Services, Jaffna

Table 7.11: Leading Causes of Hospitalization in Jaffna District - 2015

Rank Order	ICD Code	Causes of Hospitalization	No. of Cases	Proportionate Mortality	Cases per 100,000 Population
1	S00 - T19	Traumatic injuries	34,465	16	5,771
2	R00 - R99	Symptoms, signs and abnormal clinical and laboratory findings	20,674	9	3,462
3	J20 - J22, J40 - J98	Diseases of the respiratory system, excluding diseases of upper respiratory tract, Pneumonia & influenza	17,517	8	2,933
4	Z35, O10 - O 46, O48 - O75 , O81 - O99	Diseases of the musculoskeletal system & connective tissue	12,441	6	2,083
5	N00 - N39	Diseases of the skin & subcutaneous tissue	12,314	6	2,062
6	M00 - M99	Diseases of the urinary system	11,421	5	1,912
7	L00 - L99	Diseases of the gastrointestinal tract	9,563	4	1,601
8	H00 - H59	Diseases of the eye and adnexa	8,121	4	1,360
9	K20 - K92	Direct and indirect obstetric causes	7,489	3	1,254
10	A80 - B34	Viral diseases	6,284	3	1,052
A00 - T98, Z35, Z00-Z13, Z30.2,Z40- Z54, W54			218,470	103.3	36,580.0
<i>All cases</i>					

Source: Regional Directorate of Health Services, Jaffna

Table 7.12: Trends in Hospital Specely & Mortality by Broad Disease Groups - 2015

S.N	International Classification of Diseases	No. of Cases	Cases per 100,000 Population	No. of Death	Death per 100,000 Population
1	Certain infectious and Parasitics diseases (A00-B99)	11,329	1,897	181	30
2	Neoplasms (C00-D48)	5,359	897	173	29
3	Diseases of the blood and blood forming organs and certain disorders involving the immune mechanism (D50-D89)	1,572	263	10	2
4	Endocrine, nutritional and metabolic diseases (E00-E90)	3,717	622	10	2
5	Mental and behavioural disorders (F00-F99)	1,844	309		0
6	Diseases of nervous system (G00-G99)	2,294	384	17	3
7	Diseases of the eye and adnexa (H00-H59)	8,121	1,360	0	0
8	Diseases of ear and mastoid process (H60-H95)	1,383	232		0
9	Diseases of the circulatory system (I00-I99)	9,995	1,674	440	74
10	Diseases of the respiratory system (J00-J99)	22,851	3,826	347	58
11	Diseases of the digestive system (K00-K93)	7,924	1,327	84	14
12	Diseases of the skin and subcutaneous tissue (L00-L99)	9,563	1,601	0	0
13	Diseases of the musculoskeletal system and connective tissue (M00-M99)	11,421	1,912	0	0
14	Diseases of the genitourinary system (N00-N99)	12,314	2,062	110	18
15	Pregnancy, child birth and the puerperium (O00-O99)	13,549	2,269	0	0
16	Certain conditions originating in the perinatal period (P00-P96)	1,181	198	53	9
17	Congenital malformations, deformations and chromosomal abnormalities (Q00-Q99)	251	42	12	2
18	Symptoms, signs and abnormal clinical and laboratory findings, not elsewhere classified (R00-R99)	20,674	3,462	69	12
19	Injury, poisoning and certain other consequences of external causes (S00-T98)	40,884	6,846	135	23

◆ Source: Regional Directorate of Health Services, Jaffna

Table 7.13: Expanded Programme on Immunization - 2015

S.N	Antigen / Dose	Total
1	B.C.G (Vaccination)	
	Infants	
	1st dose	7,981
	2 nd dose	84
2	Pentavalent Vaccine (PvV)	
	1st dose	7,671
	2nd dose	7,781
	3rd dose	7,589
3	Triple Vaccine (DPT)	
	4th dose	9,032
4	Oral Polio Vaccine (PV)	
	(a) Under 1 Year	
	1st dose	7671
	2nd dose	7781
	3rd dose	7590
	4th dose	9033
	(b) At 5 Years	
	5th dose	8,495
	Extra dose	330
5	Measles, Mumps & Rubella Vaccine (MMR)	
	1st dose (on completion of 1st year)	6,314
	2nd dose (on Completion of 3rd year)	8,679
	As Rubella containing vaccine for female at 16-44 yrs	594
6	Live Japanese Encephalitis (JE)	
	1st Birth Cohort (on completion of 9 month)	6,479
	Other Birth Cohorts	1,737
7	Double Vaccine (DT)	
	5th Dose (at 5 years)	8,315
8	Tetanus Toxoid (TT)	
	(a) Pregnant Women	
	1st dose	3,444
	2nd dose	3,374
	3rd dose	2,480
	4th dose	1,097
	5th dose	318
	Booster	59
	Not indicated	45
Total Nos of Mothers Protected	7,373	
9	Other (Trauma)	
	1st dose	-
10	aTd Vaccine (on completion of 12 years)	9,065

Source: Regional Directorate of Health Services, Jaffna

**Table 7.14: Road Traffic Accidents
(Admitted to Teaching Hospital, Jaffna) : 2000 - 2015**

Year	Number of Fatal Accidents	
	Accidents	Deaths
2000	927	8
2001	545	15
2002	947	16
2003	1632	22
2004	1960	14
2005	2493	30
2006	858	19
2007	307	5
2008	340	19
2009	454	23
2010	713	21
2011	1090	35
2012	2974	25
2013	2224	44
2014	2361	43
2015	3424	64

Source: Teaching Hospital, Jaffna

Table 7.16: Accepters of Family Planning in Jaffna District - 2003 - 2015

Year	Method		Eligible Couples	Percentage
	Permanent Method	Current Method		
2003	1,609	21,816	72,722	29.9
2004	1,859	25,758	76,789	33.5
2005	5,941	27,938	86,043	32.4
2006	1,251	1,698	-	-
2007	1,316	1,725	-	-
2008	877	1,454	-	-
2009	891	1,442	-	-
2010	1,286	-	-	-
2011	LRT_1301	2,829	-	-
2012	1,306	2,225	-	-
2013	961	640	-	-
2014	1,206	1,277	-	-
2015	691	1,290	-	-

Source: Teaching Hospital, Jaffna

Table 7.15: Patients Identified as HIV/AIDS at Teaching Hospital, Jaffna : 2000 -2015

Year	Number of Patients		
	HIV	AIDS	Deaths
2000	5	3	3
2001	3	1	1
2002	7	2	2
2003	2	1	1
2004	3	3	3
2005	6	4	4
2006	2	2	-
2007	-	-	-
2008	-	-	-
2009	-	-	-
2010	-	-	-
2011	-	-	-
2012	-	-	-
2013	-	-	-
2014	14	-	2
2015	1	-	

Source: Teaching Hospital, Jaffna

Table 7.17: Registered Private Pharmacies - 2015

S.N	Divisional Secretariats	No. of Pharmacies	No. of Registered Pharmacies
1	Delft	-	-
2	Islands South	-	-
3	Islands North	-	-
4	Karainagar	-	-
5	Jaffna	28	23
6	Nallur	06	05
7	Valikamam South West	05	04
8	Valikamam West	04	04
9	Valikamam South	08	06
10	Valikamam North	03	01
11	Valikamam East	04	03
12	Thenmarachy	04	03
13	Vadamarachchy South West	05	04
14	Vadamarachchy North	05	05
15	Vadamarachchy East	-	-
Total		72	58

• Source: Regional Directorate of Health Services, Jaffna

Table 7.18 : Incidence of Notifiable Diseases - 2008 - 2015

S.N	Diseases	2008		2009		2010		2011		2012		2013		2014		2015	
		No. of cases	No. of Deaths	No. of cases	No. of Deaths	No. of cases	No. of Deaths	No. of cases	No. of Deaths	No. of cases	No. of Deaths	No. of cases	No. of Deaths	No. of cases	No. of Deaths	No. of cases	No. of Deaths
1	Cholera	-	-	-	-	-	-	-	-	-	-	-	-	-	-	-	-
2	Diarrhoea and Dysentery	2,125	3	2,768	3	3,734	-	3,018	-	2,469	1	2,612	-	2,772	2	3,082	5
3	Acute flaccid paralysis	-	-	-	-	-	-	-	-	-	-	-	-	-	-	-	12
4	Diphtheria	-	-	-	-	-	-	-	-	3	-	-	-	-	-	-	-
5	Infectious Hepatitis	53	-	240	-	85	-	55	-	34	1	24	1	18	-	13	-
6	Tuberculosis	350	15	334	6	378	11	374	9	440	11	384	21	449	9	490	16
7	Whooping Cough	9	-	-	-	4	-	1	-	-	-	-	-	4	-	1	-
8	Neo-natal Tetanus	-	-	-	-	-	-	-	-	2	-	-	-	-	-	-	-
9	Chicken pox	70	1	203	2	147	-	45	-	61	1	48	1	39	-	53	-
10	Measles	1	-	7	-	10	-	1	-	1	-	-	-	12	-	4	-
11	Mumps	24	-	41	-	35	-	30	-	15	-	27	-	3	-	2	-
12	Enteric Fever / Typhoid	483	-	619	-	1024	-	725	-	592	1	371	1	371	4	195	-
13	Tetanus	3	1	-	-	2	-	-	1	4	-	-	1	-	1	-	-
14	Human Rabies	-	-	-	5	-	1	-	1	2	2	-	2	-	-	1	-
15	Leptospirosis	6	2	6	-	2	-	18	-	10	-	2	-	9	-	25	2
16	Dengue Fever/Dengue Haemorrhagic Fever	44	-	533	6	3599	28	431	3	572	2	625	-	1,697	1	1,312	3
17	Rubella	-	-	-	-	-	-	-	-	-	-	-	2	-	-	-	-
18	Encephalitis	-	-	1	1	4	1	7	-	4	-	8	1	3	-	-	2
19	Food poisoning	69	1	117	-	100	-	144	-	80	-	128	1	96	-	152	-
20	Meningitis	3	-	1	-	1	-	7	-	68	-	165	3	73	1	61	-
21	Malaria*	36	-	28	-	8	-	15	-	15	-	7	-	1	-	1	-
22	Clinical Malaria*	4	-	-	-	-	-	-	-	-	-	-	-	-	-	-	-

Source: Regional Directorate of Health Services, Jaffna

Table 7.19: Rabies Control by MOH Area - 2015

S.N	MOH Area	Estimated No.of Dogs (7:1)	No.of dogs vaccinated	% of coverage	No.of Dogs		Depo injected
					Male	Female	
1	Chavakachcheri	9,096	9,573	105		305	
2	Point Pedro	7,860	7,675	98		634	
3	Karaveddy	5,660	3,188	56		138	
4	Kayts	2,592	2,449	94		67	
5	Velanai	2,822	2,393	85		131	
6	Tellipalai	4,713	5,794	123		531	
7	Uduvil	6,428	5,889	92		180	
8	Sandilipay	6,595	7,122	108		406	
9	Chankanai	6,005	4,062	68		343	
10	Kopay	9,265	8,127	88		529	
11	Nallur	4,693	3,851	82		193	
12	Jaffna	11,088	6,944	63		1,001	
Total		76,817	67,067	87.3	0	4,458	0

Source: Regional Directorate of Health Services, Jaffna

Table 7.20: Surgery Particulars - 2015

S.N	Institution	Major	Intermediate	Minor	Total
1	TH Jaffna	10,109	4,184	22,398	36,691
2	BH Point Pedro	951	198	3,056	4,205
3	BH Tellipalai	1,357		3,419	4,776
4	BH Chavakachcheri			1,297	1,297
5	DH Valvettithurai			84	84
6	DH Delft			46	46
7	DH Chankanai			1,011	1,011
8	DH Karainagar	-	-	104	104
9	DH Kopay			415	415
10	DH Maruthankerny			569	569
11	DH Kodikamam			134	134
12	DH Gurunagar			47	47
13	DH Manipay			203	203
14	DH Varany			9	9
15	DH Illavalai			124	124
Total		12,417	4,382	32,916	49,715

• Source: Teaching Hospital & Regional Directorate of Health Services, Jaffna

Table 7.21: Dengue Notification & Confirmed Cases by MOH Area - 2015

S.N	MOH Area	2011				2012				2013				2014				2015			
		No of Notification	No of Confirmed cases	No of Deaths	No of Notification	No of Confirmed cases	No of Deaths	No of Notification	No of Confirmed cases	No of Deaths	No of Notification	No of Confirmed cases	No of Deaths	No of Notification	No of Confirmed cases	No of Deaths	No of Notification	No of Confirmed cases	No of Deaths		
1	Chavakachcheri	48	27	-	136	92	-	116	86	-	209	147	-	283	251	-	-	-			
2	Chankamai	10	8	-	43	20	-	28	17	-	50	36	-	72	47	-	-	-			
3	Sandilipay	35	24	1	85	63	-	71	42	-	127	90	-	140	101	-	-	1			
4	Kayts	12	9	-	32	11	-	24	18	-	33	22	-	47	25	-	-	-			
5	Velanai	-	-	-	20	12	-	25	20	-	59	34	-	42	30	-	-	-			
6	Kopay	22	14	1	66	41	-	69	57	-	257	220	-	168	142	-	-	-			
7	Nallur	21	11	-	155	134	1	106	69	-	196	133	-	123	75	-	-	1			
8	Point Pedro	47	14	1	47	46	-	53	46	-	142	122	-	133	93	-	-	-			
9	Karaveddy	62	30	-	59	35	1	55	41	-	146	105	-	125	113	-	-	-			
10	Tellippalai	16	11	-	57	47	-	28	20	-	82	46	-	104	70	-	-	1			
11	Uduvil	29	18	-	64	44	-	68	42	-	185	144	-	132	93	-	-	-			
12	Jaffna	82	74	1	131	75	-	197	108	-	447	340	1	636	532	1	-	-			
	Total	384	240	4	895	620	2	840	566	-	1,933	1,439	1	2,005	1,572	4	-	-			

Source: Regional Directorate of Health Services, Jaffna

Chapter 08

Resettlement

Figure 10: Welfare Centers : 1990 - 2015 - Table : 8.2



Table 8.1: Resettled Population : 2009 - 2015

"Nos"

S.N	Divisional Secretariats	2009		2010		2011		2012		2013		2014		2015	
		F	M	F	M	F	M	F	M	F	M	F	M	F	M
1	Delft	18	41	157	406	182	458	410	1,290	410	1,290	410	1,290	410	1,290
2	Islands South	101	405	1,690	5,405	1,380	4,432	1,932	6,255	1,932	6,255	1,932	6,255	1,932	6,255
3	Islands North	164	410	616	1,972	568	1,802	613	1,932	613	1,932	613	1,932	613	1,932
4	Karainagar	172	477	735	2,158	804	2,421	714	2,262	714	2,262	714	2,262	714	2,262
5	Jaffna	1,614	5,926	3,698	13,229	4,308	15,387	4,325	15,489	4,325	15,489	4,325	15,489	4,325	15,489
6	Nallur	1,626	5,279	1,740	5,027	2,099	6,341	2,364	7,062	2,364	7,062	2,364	7,062	2,364	7,062
7	Valikamam South West	1,680	6,207	1,514	4,335	1,433	4,092	2,124	6,120	2,124	6,120	2,124	6,120	2,124	6,120
8	Valikamam West	1,528	5,309	1,229	3,652	1,069	3,384	1,428	4,660	1,428	4,660	1,428	4,660	1,428	4,660
9	Valikamam South	3,099	10,512	1,277	3,687	1,177	3,344	1,177	3,343	1,177	3,343	1,177	3,343	1,177	3,343
10	Valikamam North	1,852	6,784	2,079	6,332	11,663	37,562	3,065	9,745	3,065	9,745	3,065	9,745	3,065	9,745
11	Valikamam East	2,451	8,121	2,469	7,122	2,282	6,565	2,580	7,612	2,628	7,781	2,628	7,781	2,849	8,489
12	Thenmaradchy	14,305	49,471	17,204	10,436	3,408	10,293	3,781	11,755	3,781	11,755	3,781	11,755	3,781	11,755
13	Vadamaradchy South West	451	1,644	1,327	3,533	1,105	2,787	1,089	2,763	1,089	2,763	1,089	2,763	1,089	2,763
14	Vadamaradchy North	1,770	6,191	3,284	9,230	1,912	5,361	1,798	4,967	1,798	4,967	1,798	4,967	1,798	4,967
15	Vadamaradchy East	154	517	2,521	7,669	3,491	10,786	3,740	11,628	3,740	11,628	3,740	11,628	3,740	11,628
	Total	17,476	60,781	27,865	84,193	36,881	115,015	31,140	96,883	31,188	97,052	31,188	97,052	33,472	104,763

F : Families / M :Members

Source : Resettlement Unit, District Secretariat, Jaffna

Table 8.2: Welfare Centres : 1990 - 2015

Year	Number of Welfare Centres	Number of Families	Number of Members
1990	159	9,555	38,282
1991	244	16,128	71,162
1992	233	30,105	118,141
1993	218	30,164	118,367
1994	199	9,317	39,548
1995	242	20,792	86,979
1996	144	6,601	26,244
1997	61	1,296	4,922
1998	56	1,690	6,767
1999	56	1,722	6,923
2000	144	4,938	17,669
2001	125	3,292	12,426
2002	95	2,208	8,489
2003	70	2,138	8,194
2004	66	2,339	8,939
2005	63	2,197	8,242
2006	88	3,963	13,829
2007	81	3,017	11,238
2008	81	2,684	10,050
2009	64	2,293	8,570
2010	61	2,405	8,754
2011	53	1,711	6,421
2012	53	1,715	6,436
2013	34	1,223	4,412
2014	32	1,169	4,240
2015	31	1,109	3,974

Source : Resettlement Unit, District Secretariat, Jaffna

Table 8.3: Ministry of Resettlement Projects - 31.12.2015

S.N	Details	Allocation (Rs. in mn)	Expenditure (Rs. In mn)	Beneficiaries
1	Water & Sanitation	22.13	22.13	433
2	Resettlement Work	100.38	100.38	
3	WCC Maintenance	4.04	4.04	3974
4	Welfare Centre repairs	21	21	3974
5	Road works	41	41	
Total		188.55	188.55	8381

Source : Resettlement Unit, District Secretariat, Jaffna

Chapter 09

09

Social Services - Children And Women




Table 9.1: Orphans Children - 2015

S.N	Divisional Secretariats	Children lost Father	Children lost Mother	Children lost Parents	Total
1	Delft	73	5	3	81
2	Islands South	207	29	19	255
3	Islands North	160	14	8	182
4	Karainagar	172	14	11	197
5	Jaffna	143	55	39	237
6	Nallur	170	29	11	210
7	Valikamam South West	261	156	89	506
8	Valikamam West	489	57	23	569
9	Valikamam South	284	25	16	325
10	Valikamam North	303	100	33	436
11	Valikamam East	198	135	98	431
12	Thenmaradchy	605	152	49	806
13	Vadamaradchy South West	392	55	10	457
14	Vadamaradchy North	333	54	98	485
15	Vadamaradchy East	179	43	7	229
Total		3969	923	514	5406

◆ Source : DCDC, District Secretariats, Jaffna

Table 9.3: Reported Child Abuses - 2015

S.N	Divisional Secretariats	Type of Abuse										Total Cases						
		Drop out	Child Labour	Sexual Abuse	Attempt Suicide	Physical Abuse	Psychological	Nutritional Neglected	Educational Neglected	Parents Neglected	Missing		Others					
1	Delft																	
2	Islands South	19		3		6	5								3			36
3	Islands North	2	1	1	2	1	3	1	2									13
4	Karainagar	9			1	2	3	4	5						2			31
5	Jaffna	6				4	1	5										32
6	Nallur	16	1	3		6	2	14	8									
7	Valikamam South West	82		5		4	1	10	18	2								122
8	Valikamam West			6		0									3			25
9	Valikamam South	7	1	1		2	2								1			16
10	Valikamam North	14	3	5		1	1	63							1			88
11	Valikamam East	4																10
12	Thenmaradchy	16	4	13			10								2			
13	Vadamaradchy South West	23		5														1
14	Vadamaradchy North	121	6	1		1	1											
15	Vadamaradchy East	15	2	1		2									1			21
	Total	334	18	38	3	29	29	97	33	37				13			370	

Source : Divisional Secretariats, Jaffna District

Table 94: Mentally Affected Children and Child Labour - 2015

S.N	Divisional Secretariats	Mentally Affected Children		Total	Child Labour		Total
		Male	Female		Male	Female	
1	Delft	1	1	2			
2	Islands South	6	9	15			
3	Islands North	2	1	3	1		1
4	Karainagar	2	1	3			
5	Jaffna	6	11	17			
6	Nallur				1		1
7	Valikamam South West	1	5	6			
8	Valikamam West	14	16	30	1		1
9	Valikamam South	7	2	11			20
10	Valikamam North	11	12	23	3		3
11	Valikamam East	19	14	33			
12	Thenmaradchy	28	20	48	4		4
13	Vadamaradchy South West	13	15	28			
14	Vadamaradchy North	12	6	18	5	1	6
15	Vadamaradchy East	5	2	7	2		2
Total		127	115	244	17	1	38

Source : Divisional Secretariats, Jaffna District

Table 9.5: Widows Related to Age, Cause of Husband Death, Dependency, Assistance and Income - 2015

S.N	Divisional Secretariats	Age wise (No of Widows)						Husband Death causes wise (No of Families)							
		Under 20	21-30	31-40	41-50	51-60	Over 60	Total	Violence	Accident	Disease/ Natural	Natural Disaster	Suicide	Other	Total
1	Delft	-	5	12	25	29	30	101	12	5	30	32	5	17	101
2	Islands South	3	20	98	158	246	813	1,338	130	54	768	-	33	353	1,338
3	Islands North	-	12	33	53	69	137	304	68	2	221	-	6	7	304
4	Karainagar	-	18	54	85	133	378	668	46	15	586	-	21	-	668
5	Jaffna	5	221	432	615	743	625	2,641	98	122	294	147	95	1,885	2,641
6	Nallur	-	91	253	446	853	2,205	3,848	271	184	2,735	-	255	403	3,848
7	Valikamam South West	-	31	132	231	373	864	1,631	161	45	904	-	31	490	1,631
8	Valikamam West	-	82	201	379	677	1,339	2,678	140	63	1,939	1	31	504	2,678
9	Valikamam South	-	4	91	207	434	2,021	2,757	165	88	2,425	2	77	-	2,757
10	Valikamam North	199	306	387	408	946	2,246	3,594	180	58	1,566	71	37	334	2,246
11	Valikamam East	8	34	140	352	687	2,373	3,594	204	48	3,307	-	19	16	3,594
12	Thenmaradchy	1	55	284	439	788	2,597	4,164	285	134	2,443	177	16	1,109	4,164
13	Vadamaradchy South West	3	40	161	276	575	1,945	3,000	124	181	2,281	188	64	162	3,000
14	Vadamaradchy North	-	16	125	267	451	1,465	2,324	334	54	1,769	50	50	117	2,324
15	Vadamaradchy East	-	13	120	177	131	151	592	174	44	332	20	17	5	592
	Total	20	841	2,442	4,097	6,597	17,889	31,886	2,392	1,097	19,831	2,407	757	5,402	31,886

Cont.

S.N	Divisional Secretariats	Dependency wise (No of Families)							Relief Assistance wise (No of Families)			Monthly Income wise (No of Families)					
		Non	One	Two	Three	Four	Five	Six and over	Received	Not Received	Total	Under Rs. 1,500/=	Rs. 1,501 - 5,000/=	Rs. 5,001/- 10,000/=	Rs. Over 10,000/=	Total	
1	Delft	24	32	13	10	12	7	3	101	20	81	101	38	46	2	15	101
2	Islands South	793	232	152	89	48	18	6	1,338	29	1,309	1,338	714	531	35	58	1,338
3	Islands North	1	156	56	38	32	21	-	304	304	-	304	137	167	-	-	304
4	Karainagar	325	126	129	61	16	11	-	668	24	816	840	245	171	218	34	668
5	Jaffna	1,892	280	225	120	103	21	-	2,641	1,174	1,886	3,060	1,227	1,152	262	-	2,641
6	Nallur	1,886	957	372	287	264	77	5	3,848	1,520	2,226	3,746	2,048	892	81	827	3,848
7	Valikamam South West		762	330	249	137	87	66	1,631	66	1,565	1,631	284	1,201	146	-	1,631
8	Valikamam West	565	865	436	336	274	202		2,678	643	2,035	2,678	1,491	810	377		2,678
9	Valikamam South	2,128	271	167	119	55	17	-	2,757	2,035	720	2,755	1,870	696	97	94	2,757
10	Valikamam North			1,056	443	320	212	215	2,246				1,747	327	57	115	2,246
11	Valikamam East	1,964	732	404	266	142	86		3,594	3,292	302	3,594	1,782	1,353	174	285	3,594
12	Thenmaradchy	2,450	784	455	255	132	88		4,164	35		35	3,198	674	91	201	4,164
13	Vadamaradchy South West	1,119	855	429	338	174	65	20	3,000	1,334	1,666	3,000	1,246	1,273	257	224	3,000
14	Vadamaradchy North	1,432	369	265	161	73	24		2,324	35	2,172	2,207	1,822	471	14	17	2,324
15	Vadamaradchy East		246	157	94	76	19	-	592	545	47	592	393	163	36	-	592
Total		14,579	6,667	4,646	2,866	1,858	955	315	31,886	11,056	14,825	25,881	18,242	9,927	1,847	1,870	31,886

Source: Divisional Secretariats, Jaffna District

Table 9.6: Women Headed Families - 2015

"Nos"

S.N	Divisional Secretariats	Reason					Total
		Husband Death	Family Separation	Husband Missing	Single Women (Unmarried Person)	Others *	
1	Delft	101	30	35	48	22	236
2	Islands South	1,338	199	38	94	22	1,691
3	Islands North	304	59	3	41	6	413
4	Karainagar	668	121	1	33	17	840
5	Jaffna	2,641	642	549	131	563	3,060
6	Nallur	3,848	459	151	46	8	4,270
7	Valikamam South West	1,631	281	18	128	118	1,631
8	Valikamam West	2,678	315	5	132	278	3,408
9	Valikamam South	2,757	401	39	189	143	3,527
10	Valikamam North	2,246	104		72		2,422
11	Valikamam East	3,594	545	32	85	47	4,303
12	Thenmaradchy	4,164	641	78	213	64	4,164
13	Vadamarachchy South West	3,000	416	54	200	129	3,799
14	Vadamarachchy North	2,324	138		138	181	2,781
15	Vadamarachchy East	592	185	32	20	23	852
Total		31,886	4,536	1,035	1,570	1,621	37,397

➤ Source : Divisional Secretariats, Jaffna District

Husband affected by mentally / physically
 Husband affected by long term diseases
 Husband addicted by Alcohol

Table 9.8: Beneficiaries Under Social Service Assistance - 2014

"No of Beneficiaries"

S.N	Divisional Secretariats	Public Assistance Monthly Allowance (PAMA)	Special Diseases Relief				Payment for Disabled	Payment for Self Employment	Relief for Natural Disaster	Supply of Equipment for Disable Persons	Payment for Elders (Age Above 70)	Total
			TB	Leprosy	Cancer	Thalasemia						
1	Delft	434	3	-	5	-	57	25	5	10	136	678
2	Islands South	1,594	3	1	38	-	90	4	1	25	686	2,448
3	Islands North	666			22	-	87	10	3	2	435	1,226
4	Karainagar	534	2	-	25	-	78	3	5	3	423	1,083
5	Jaffna	1,574	5	-	55	15	103	33	-	84	1,021	2,906
6	Nallur	2,128	5	1	89	-	180	63	-	-	1,754	4,239
7	Valikamam South West	3,385	4	-	113	-	118	30	40	153	1,703	5,565
8	Valikamam West	3,445	6	7	71	-	159	12	910	51	1,690	6,364
9	Valikamam South	1,761	11	2	71	7	98	3	4	-	1,289	3,261
10	Valikamam North	1,247	2	3	59	-	124	11	39	109	1,313	2,925
11	Valikamam East	4,111	3	3	144	-	188	127	14	132	2,178	6,942
12	Thennaradchy	2,794	14	-	121	-	312	27	20	176	2,468	5,969
13	Vadamaradchy South West	1,942	6	1	79	1	130	51	1,874	97	1,450	5,643
14	Vadamaradchy North	1,756	3	2	70	1	96				1,272	3,214
15	Vadamaradchy East	685	3	2	24	-	142	8	-	9	418	1,294
	Total	28,056	70	22	986	28	1,962	407	2,915	851	18,236	53,757

Source : Divisional Secretariats, Jaffna District

Chapter 10

Utilities (Housing & Other Facilities)





Table 10.1: Housing Facilities - 2015

S.N	Divisional Secretariats	Housing Facilities Available (No. of Houses)				Total
		Permanent Houses	Semi Permanent Houses	Huts	Temporary Shelter	
1	Delft	685	138	56	23	902
2	Islands South	2,523	1,371	141	502	4,537
3	Islands North	1,923	251	105	199	2,478
4	Karainagar	2,363	266	402		3,031
5	Jaffna	10,702	1,379	327	696	13,104
6	Nallur	16,150	1,192	359	341	18,042
7	Valikamam South West	11,351	1,014	1,099	443	13,907
8	Valikamam West	10,482	1,174	658	8	12,322
9	Valikamam South	11,396	823	679	472	13,370
10	Valikamam North	7,390	979	534	1,223	10,126
11	Valikamam East	13,534	1,629	1,975	862	18,000
12	Thenmaradchy	12,698	1,050	4,198	1,385	19,331
13	Vadamaradchy South West	10,113	1,733	879	28	12,753
14	Vadamaradchy North	10,128	3	32	37	10,200
15	Vadamaradchy East	2,919	65	389	55	3,428
Total		124,357	13,067	11,833	6,274	155,531

Source : Divisional Secretariats, Jaffna District

Table 10.2: Housing Programme Implemented with the Assistance of Indian Government up to 2015

SN	Name of the DS Division	No. of Selected Villages	Pilot Project	Stage - 01		Stage - 02		Stage - 03		Total Number of Beneficiaries Selected	House Completed	Ongoing
				Number of Beneficiaries Selected	House Completed	Number of Beneficiaries Selected	House Completed	Number of Beneficiaries Selected	House Completed			
1	Delft	6	-	-	-	-	-	99	99	99	99	-
2	Islands South	8	-	-	366	361	117	117	483	478	5	5
3	Islands North	8	-	-	-	-	148	148	148	148	-	-
4	Karainagar	2	30	-	-	-	177	177	207	207	-	-
5	Jaffna	9	40	-	-	-	257	257	297	297	-	-
6	Nallur	2	50	-	-	-	246	246	296	296	-	-
7	Valikamam South West	8	-	-	276	276	226	223	502	499	3	3
8	Valikamam West	8	-	-	228	225	176	176	404	401	3	3
9	Valikamam South	2	-	-	-	-	137	137	137	137	-	-
10	Valikamam North	20	30	150	147	1,117	872	872	2,169	2,152	17	17
11	Valikamam East	8	-	-	-	108	251	251	359	359	-	-
12	Thenmaradchy	8	-	144	139	-	459	459	603	598	5	5
13	Vadamaradchy South West	1	-	-	-	-	56	56	56	56	-	-
14	Vadamaradchy North	1	-	-	-	-	70	70	70	70	-	-
15	Vadamaradchy East	12	-	92	92	50	294	294	436	436	-	-
	Total	103	150	386	378	2,145	3,585	3,582	6,266	6,233	33	33

Source : Divisional Secretariats, Jaffna District

Table 10.3: Housing Programme Implemented by National Housing Development Authority - 2015

S.No	Divisional Secretariats	Description	Loan Programme		Plastering Grant Programme	
			No of Houses Completed	Allocation Rs.in Million	No of Houses Completed	Allocation Rs.in Million
1	Delft	New	0			
		UG	30	2.25	72	0.5214
2	Velanai	New	5	0.5		
		UG	23	1.725	75	0.6018
3	Kayts	New	8	0.8		
		UG	91	6.825	64	0.5215
4	Jaffna	New	56	5.6		
		UG	6	0.45	81	0.6035
5	Nallur	New	70	7		
		UG	0		129	0.9315
6	Sandilipay	New	70	7		
		UG	3	0.075	74	0.6035
7	Chankanai	New	87	8.7		
		UG	13	0.975	74	0.6035
8	Uduvil	New	109	10.9		
		UG	14	0.075	80	0.6035
9	Tellippalai	New	123	12.3		
		UG	7	0.375	130	1.0626
10	Kopay	New	56	5.6		
		UG	10	0.75	74	0.6035
11	Chavakachcheri	New	173	17.3		
		UG	51	0.45	134	1.0955
12	Karaveddy	New	188	18.8		
		UG	0		78	0.6035
13	Point Pedro	New	47	4.7		
		UG	2		74	0.6035
14	Maruthankerny	New	0			
		UG	29	2.175	64	0.5197
15	Karainagar	New	9	0.9		
		UG	163	12.125	64	0.5215
Sub Total		New	1001	100.1	0	0
		UG	442	28.25	1267	10
Grand Total			1443	128.350	1267	10.000

Source : NHDA, Jaffna District

Table 104 : Construction and Repairs of Permanent Houses in Jaffna District up to 2015

S.N	Divisional Secretariats	Construction of Houses - Completed							Repair of Houses - Completed							
		NGO	NEHRP	NHDA	Indian	Samurdhi	M/ Resettlement	Dept. of Social Services	M/ Disaster Management	Total	Indian	NEHRP	NHDA	Rehabilitation Authority	M/ Disaster Management	Total
1	Delft	-	309	16	99	51	-	2	-	477	-	5	123	-	21	149
2	Islands South	60	461	61	478	61	5	3	-	1,129	-	25	100	-	7	132
3	Islands North	-	338	32	148	50	-	5	10	583	-	17	189	-	252	458
4	Karainagar	70	360	54	207	49	11	6	17	774	-	36	293	86	919	1,334
5	Jaffna	82	361	240	297	60	-	1	-	1,041	-	101	176	29	-	306
6	Nallur	93	537	263	296	74	-	7	-	1,270	-	51	167	-	2	220
7	Valikamam South West	70	1,053	240	499	61	32	5	-	1,960	1	20	230	-	7	258
8	Valikamam West	94	1,598	245	401	58	-	5	-	2,401	-	95	151	10	17	273
9	Valikamam South	2	1,125	259	137	60	6	5	-	1,594	22	55	245	-	11	333
10	Valikamam North	302	956	221	2,152	62	36	6	-	3,735	61	73	305	-	5	444
11	Valikamam East	38	2,566	332	359	60	7	6	7	3,375	63	32	315	1	15	426
12	Thennaradchy	465	2,407	641	598	86	1	3	-	4,201	-	161	592	170	-	923
13	Vadamaradchy South West	-	888	375	56	70	-	3	-	1,392	2	23	284	10	-	319
14	Vadamaradchy North	705	366	278	70	56	2	4	12	1,493	2	23	208	-	51	284
15	Vadamaradchy East	1,993	25	24	436	44	-	2	-	2,524	84	-	170	2	-	256
	Total	3,974	13,350	3,281	6,233	902	100	63	46	27,949	235	717	3,548	308	1,307	6,115

SSource: District Planning Secretariat, District Secretariat, Jaffna

Table 10.5: Requirements of Housing & Landless Families - 2015

S.N	Divisional Secretariats	House								Landless families
		Resettled Families		To be Resettle Families		Vulnerable Families		Total		
		Fully	Partly	Fully	Partly	Fully	Partly	Fully	Partly	
1	Delft	64	0	0	0	409	220	473	220	73
2	Islands South	286	199	57	0	366	208	652	407	719
3	Islands North	504	237	0	0	18	10	522	247	323
4	Karainagar	1568	870	108	0	52	0	1620	870	350
5	Jaffna	470	430	208	0	124	129	594	559	1962
6	Nallur	602	63	0	0	915	160	1517	223	1774
7	Valikamam South West	330	26	0	0	1614	718	1944	744	763
8	Valikamam West	400	0	0	0	1334	271	1734	271	928
9	Valikamam South	255	30	0	0	1640	418	1895	448	1483
10	Valikamam North	2196	342	9059	0	947	320	3143	662	997
11	Valikamam East	2161	607	25	0	1061	293	3222	900	2682
12	Thenmaradchy	1875	216	0	0	4093	1397	5968	1613	1107
13	Vadamaradchy South West	0	2066	59	0	0	1471	59	3537	917
14	Vadamaradchy North	652	0	0	0	776	693	1428	693	920
15	Vadamaradchy East	1208	207	87	0	923	132	2131	339	641
Total		12,037	5,293	9,603	6,220	13,863	26,902	11,733	15,639	

Source: Divisional Secretariats, Jaffna District

Table 10.6: Electricity Facilities - 2015

S.N	Divisional Secretariats	No. of Houses	
		No. of Houses Electricity Available	No. of Houses Electricity Requirement
1	Delft	866	259
2	Islands South	3,065	1,095
3	Islands North	2,906	398
4	Karainagar	2,472	197
5	Jaffna	13,086	329
6	Nallur	17,199	188
7	Valikamam South West	11,426	509
8	Valikamam West	11,113	903
9	Valikamam South	11,970	1,119
10	Valikamam North	8,135	1,883
11	Valikamam East	16,498	1,892
12	Thenmaradchy	13,033	1,234
13	Vadamaradchy South West	10,093	1,491
14	Vadamaradchy North	12,740	502
15	Vadamaradchy East	1,804	434
Total		134,406	12,433

Source : Divisional Secretariats, Jaffna District

Table 10.7: Electricity Utilization - 2015

"Nos"

S.N	Depot	Total Consumed				
		Domestic Tariff	Industrial Tariff	Commercial Tariff	Religious Tariff	Total
1	Jaffna City	21,789	120	4,636	308	26,853
2	Jaffna Suberb	18,009	693	2,003	305	21,010
3	Chunnakam	31,665	1,482	3,302	688	37,137
4	Chavakachcheri	17,431	195	1,659	386	19,671
5	Velanai	6,270	23	636	184	7,113
6	Vaddukoddai	18,996	392	1,565	460	21,413
7	Point Pedro	25,995	372	2,441	536	29,344
Total		140,155	3,277	16,242	2,867	162,541

☛ Source : Ceylon Electricity Board, Jaffna

Table 10.8: Street Lamps - 2015

S.N	Depot	Number of Street Lamps Fitted by CEB		Total Street Lamps
		Up to 2014	During 2015	
1	Chunnakam	1,242	40	1,282
2	Vaddukoddai	677	125	802
3	Velanai	160		160
4	Jaffna Town	3,942		3,942
5	Jaffna (Suberb)	521		521
6	Chavakachcheri	778	30	808
7	Point Pedro	512	5	517
Total		7,832	200	8,032

☛ Source : Ceylon Electricity Board and Road Development Authority, Jaffna

Table 10.9: Available of Water & Toilet Facilities - 2015

S.N	Divisional Secretariats	Water Facilities Available						Toilet Facilities Available									
		Common Well		Open Well		Tube Well		Pipe Line		Common Toilets		Water Seal		Temporary Toilets		Others	
		Nos	Benefit Families	Nos	Benefit Families	Nos	Benefit Families	Nos	Benefit Families	Nos	Benefit Families	Nos	Benefit Families	Nos	Benefit Families	Nos	Benefit Families
1	Delft	32	669	559	575	-	-	50	171	11	134	373	924	17	351	18	60
2	Islands South	151	1,097	1,840	2,370	11	88	117	616	16	188	3,229	3,535	120	170	41	147
3	Islands North	48	1,754	177	212	13	25	18	1,031	-	-	1,483	9,911	-	-	308	308
4	Karainagar	57	-	1,210	1,400	55	55	1	140	7	-	2,199	2,300	324	324	-	-
5	Jaffna	166	982	7,189	11,167	574	996	454	6,550	109	394	10,444	14,122	85	163	277	329
6	Nallur	66	600	12,868	16,188	2,118	3,166	123	240	16	90	15,299	20,155	157	211	791	1,137
7	Vaikamam South West	111	1,959	5,673	6,980	3,399	3,934	98	1,271	52	260	11,020	12,269	139	157	254	301
8	Vaikamam West	118	1,885	7,829	11,072	373	704	202	2,029	26	129	10,791	13,316	35	55	260	270
9	Vaikamam South	196	1,289	6,915	9,981	3,091	4,618	20	472	82	661	11,256	13,867	72	70	347	556
10	Vaikamam North	406	1,705	3,165	3,165	2,178	2,178	2	40	46	324	8,543	8,577	97	97	-	-
11	Vaikamam East	296	1,604	9,940	14,791	2,751	3,535	263	332	471	791	13,090	16,313	718	763	129	235
12	Thenmaradchy	288	2,330	13,496	14,620	179	884	29	135	34	1,841	14,520	14,627	2,419	2,432	3	7
13	Vadamaradchy South West	140	2,386	2,461	3,969	4,967	5,865	721	1,025	6	19	9,567	14,192	137	139	17	38
14	Vadamaradchy North	334	2,016	6,347	6,766	3,154	3,438	161	182	598	959	9,780	9,803	164	175	392	449
15	Vadamaradchy East	46	120	2,190	2,485	35	42	18	18	-	-	3,587	3,587	-	-	-	-
Total		2,455	20,396	81,859	105,741	22,898	29,528	2,277	14,252	1,474	5,790	125,181	157,498	4,484	5,107	2,837	3,837

Source: Divisional Secretariats, Jaffna District

Table 10.10: Water Supply Schemes Managed by National Water Supply and Drainage Board -2015

S.N	Name of Scheme	Located Divisional Secretariats	No. of Connection			Quantity of Water Supplied Monthly (m3)	Benefited Families
			Up to 2014	New Connection in 2015	Total		
1	Araly - 51/02	Valikamam West	274	1	275	1,608	275
2	Chunnakam - 51/03	Valikamam South	121	7	128	1,532	128
3	Kanpola - 51/04	Vadamaradchy South West	1	-	1	-	1
4	Karaveddy - 51/05	Vadamaradchy South West	730	75	805	11,472	805
5	Kayts - 51/06	Island North	385	15	400	3,056	400
6	Kaithady - 51/11	Thenmaradchy	137	24	161	2,340	161
7	Mandaitivu - 51/12	Island South	45	22	67	742	67
8	Vaddukkoddai - 51/13	Valikamam West	55	2	57	764	57
9	Vembirai - 51/14	Thenmaradchy	5	40	45	615	45
10	Valvetitthurai - 51/16	Vadamaradchy North	159	100	259	5,572	259
11	Watharawathai - 51/17	Valikamam East	433	19	452	6,005	452
12	Karainagar - 51/18	Karainagar	9	79	88	156	88
13	Velanai - 51/19	Island South	66	5	71	3,085	71
14	Analaithivu - 51/20	Island North	6	-	6	44	6
15	Nainaitivu - 51/21	Island South	9	-	9	121	9
16	Point Pedro - 51/27	Vadamaradchy North	229	521	750	3,910	750
Total			2,664	910	3,574	41,022	3,574

Source: WSDB, Jaffna District

Table 10.11: Requirements of Water & Toilet Facilities - 2015

S.N	Divisional Secretariats	Water Facilities Requirement										Toilets Facilities Requirements									
		Common Well		Open Well		Tube Well		Pipe Line		Common Toilets		Water Seal		Temporary Toilets		Special Toilet for Disable		Repair of Toilet		Others	
		Nos	Benefit Families	Nos	Benefit Families	Nos	Benefit Families	Nos	Benefit Families	Nos	Benefit Families	Nos	Benefit Families	Nos	Benefit Families	Nos	Benefit Families	Nos	Benefit Families	Nos	Benefit Families
1	Delft	18	355	55	92	5	25	676	847	39	508	120	284	8	24	12	94	8	18		
2	Islands South	25	430	336	614	29	99	2,334	2,969	10	195	857	1,085	42	65	12	115	7	22		
3	Islands North	20	85	244	244	-	-	-	-	5	42	150	180	-	-	-	4	-	-		
4	Karainagar	6	-	543	650	-	-	-	-	15	-	501	665	-	-	-	870	-	-		
5	Jaffna	2	20	47	78	51	108	66	657	4	37	249	390	38	16	37	274	-	-		
6	Nallur	3	35	437	475	127	200	30	397	14	37	513	750	1	1	23	77	-	-		
7	Valikamam South West	5	62	253	385	688	824	175	3,038	-	-	926	942	-	-	17	176	110	128		
8	Valikamam West	45	470	956	1,831	50	74	329	2,652	-	-	1,116	1,229	-	-	9	-	-	-		
9	Valikamam South	12	90	90	262	360	489	721	15	66	773	839	13	18	10	485	-	-			
10	Valikamam North	38	128	414	414	948	948	2	60	-	-	1,441	1,441	-	-	146	-	-	-		
11	Valikamam East	54	140	759	877	1,002	1,404	136	421	4	116	2,738	3,215	20	51	71	220	29	49		
12	Thenmaradchy	147	1,938	2,657	2,738	127	548	85	167	53	1,445	4,775	4,775	-	-	41	116	41	41		
13	Vadamaradchy South West	2	40	232	312	1,183	1,422	1,439	1,770	-	-	1,332	1,675	-	-	78	82	35	35		
14	Vadamaradchy North	16	105	257	369	435	449	499	496	147	221	1,012	1,112	22	22	-	-	8	11		
15	Vadamaradchy East	5	20	310	345	42	45	25	25	-	-	1,180	1,180	-	-	110	-	-	-		
	Total	398	3,918	7,590	9,686	5,047	6,635	6,517	13,514	302	2,667	17,683	19,762	144	197	566	2,513	258	304		

Source: Divisional Secretariats, Jaffna District

Chapter

11

Trade, Industries & Tourism





Table 11.1 Registered Trade Centers - 2015

S.N	Divisional Secretariats	Trade		Rice Mills	Grinding Mills	Laundry	Saloons	Fancy Shops	Small Industries	Food Shops	Hard wares	Textiles	Jewellery Shops	Electrical Shops	Lather work Shops	Cinema Theatres	Printing Shops	Recording & CD Sales Centers
		Whole Sales	Retails															
1	Deltit	-	25	1	2	-	2	-	1	3	-	2	-	1	-	-	1	11
2	Islands South	-	156	1	4	5	10	6	14	23	2	9	-	1	-	-	1	3
3	Islands North	4	35	-	3	-	2	2	-	2	2	2	1	-	-	-	-	-
4	Karainagar	-	88	-	9	2	4	8	7	8	9	2	-	1	-	-	-	1
5	Jaffna	35	375	3	15	19	37	71	45	239	47	49	62	26	16	4	20	24
6	Nallur	20	372	9	38	18	44	113	65	72	34	37	27	19	5	1	31	23
7	Valikamam South West	-	-	2	2	-	-	-	13	2	-	-	-	1	-	-	2	-
8	Valikamam West	4	266	7	36	16	23	31	20	31	18	16	7	7	5	-	6	7
9	Valikamam South	3	290	19	34	12	33	37	55	59	35	36	23	18	3	2	7	19
10	Valikamam North	5	190	1	28	10	14	19	402	18	12	132	5	4	7	-	4	3
11	Valikamam East	72	217	7	41	18	43	60	113	45	31	21	6	6	10	1	14	18
12	Therumarachy	47	247	33	49	43	55	43	44	62	21	26	20	16	9	3	17	17
13	Vadamarachy South West	7	157	10	27	10	31	23	1	44	17	52	13	15	7	-	8	16
14	Vadamarachy North	159	176	1	25	11	35	35	56	106	40	36	29	14	2	-	7	10
15	Vadamarachy East	-	5	-	1	-	-	-	1	1	1	1	-	-	-	-	1	-
Total		356	2,599	94	314	164	333	448	837	715	269	421	193	129	64	11	119	152

Cont..

S.N	Divisional Secretariats	Agriculture Inputs Sales Centers	Fishing Inputs Sales Centers	Medical Shops	Private Tuition Centers	Arack Shops	Garland Shops	Beauty Parlours	Computer Centers	Telecommunication & Browsing Centers	Telephone Repair Shops	Telephone Shops	Cycle Repairs Shops	Moto Bike Repairs Shops	Light Vehicle Repairs Shops	Heavy Vehicle Repairs Shops	Others	Total
1	Delft	-	2	-	1	-	-	-	1	1	-	1	2	-	-	-	-	57
2	Islands South	1	1	3	3	4	1	4	1	3	-	1	13	7	1	-	34	312
3	Islands North	-	1	-	-	2	-	-	-	16	-	-	-	1	1	-	21	95
4	Karainagar	-	-	1	3	-	-	-	-	-	1	-	5	-	-	-	60	209
5	Jaffna	4	18	41	29	18	5	23	23	11	12	17	53	31	9	7	241	1,629
6	Nallur	8	1	26	46	11	2	48	26	14	9	11	45	37	20	3	21	1,236
7	Vaikkamam South West	-	-	-	-	-	-	1	1	-	-	-	-	1	1	-	5	31
8	Vaikkamam West	4	2	6	20	4	1	10	10	7	3	4	67	24	5	-	5	672
9	Vaikkamam South	11	2	11	34	7	5	11	12	15	5	13	33	22	9	2	119	875
10	Vaikkamam North	3	-	6	-	-	-	1	2	32	-	-	-	-	-	-	-	898
11	Vaikkamam East	11	2	15	25	2	-	14	14	8	7	5	44	24	17	8	28	947
12	Thenmaradchy	7	7	13	57	6	5	10	19	32	5	16	83	35	6	6	126	1,185
13	Vadamaradchy South West	2	1	9	17	2	-	15	6	9	4	10	31	16	2	2	12	576
14	Vadamaradchy North	3	5	9	19	9	-	9	-	5	5	11	27	13	3	-	192	1,052
15	Vadamaradchy East	-	-	-	1	7	-	1	1	-	-	-	-	-	-	-	1	22
Total		54	42	140	255	72	19	147	116	153	51	89	403	211	74	28	863	9,937

Source: Divisional Secretariats, Jaffna District

Table 11.3: Cooperative Rural Banks - 2015

S.N	Divisional Secretariats	Type of Co-op Society		Name of the Co-operative Society	No. of Rural Bank (Functioning)
		MPCS	PDCS		
1	Delft	1		Delft MPCS	1
2	Island South	1		Velanai MPCS	1
		1		Punguduthievu Nainathievu MPCS	1
			1	Valanai PDCS	1
3	Island North	1		Kayts MPCS	1
			1	Kayts PDCS	1
4	Karainagar	1		Karainegar MPCS	1
			1	Karainegar PDCS	1
5	Jaffna	1		Jaffna MPCS	1
			1	Jaffna PDCS	1
6	Nallur	2		Nallur MPCS	2
			1	Kondavil PDCS	1
			1	Ariyalai PDCS	1
7	Valikamam South West	1		Manipay MPCS	1
		3		Pandatherippu MPCS	3
			1	Pandatherippu PDCS	1
			1	Manipay PDCS	1
8	Valikamam West	2		Chankanai MPCS	1
			1	Chankanai PDCS	1
9	Valikamam South	2		Alaveddy Mallakam MPCS	1
		4		Chunnakam MPCS	4
			1	Chunnakam PDCS	1
10	Valikamam North	1		Tellipalai MPCS	1
			1	Tellipalai PDCS	1
11	Valikamam East	3		Vali East (SD) MPCS (Neerveli)	3
		1		Vali East (ND) MPCS (Atchuveli)	1
			1	Kopay PDCS	1
			1	Atchuveli PDCS	1
12	Thenmaradchy	1		Thenmaradchi East MPCS	1
		1		Chavakachcheri MPCS	1
		1		Thenmaradchi West MPCS	1
			1	Chavakachcheri PDCS	1
			1	Kodikamam PDCS	1
13	Vadamaradchy South West	1		Kaddaiveli Nelliady MPCS	1
		1		Udupiddy MPCS	1
			1	Karaveddy PDCS	1
14	Vadamaradchy North	1		Puloly MPCS	1
		1		PointPedro MPCS	1
			1	PointPedro PDCS	1
15	Vadamaradchy East	-		Vadamaradchi East MPCS	-
Total		32	17		47

MPCS: Multi Purpose Co-operative Society

PDCS: Palm Developmen Co-operative Society

Source: Department of Co-operative Development, Jaffna

Table 114: Micro, Small and Medium Industrial in Jaffna District - 2015

No	DS Division	No of Industries														Total			
		Food & Beverages	Wood & Wood Based	Tailoring & Garment	Metal & Aluminium	Leather Based	Paper Based	Cement Based	Beauty Culture	Handi Craft	Light Engineering	Coir Based	Palmyrah Based	Chemical & Based	Rubber & Plastic Based		Services	Pottery	Agro Based (Mushroom)
1	Delft	47	9	8	1	-	-	7	2	-	1	1	47	-	-	15	-	-	138
2	Islands South	11	2	1	-	-	-	1	4	1	1	2	32	3	-	1	-	-	59
3	Islands North	9	9	4	1	-	-	1	-	10	3	12	48	-	-	6	-	-	103
4	Karainagar	6	5	4	-	-	-	1	1	-	3	-	1	1	-	6	-	-	28
5	Jaffna	50	16	66	16	4	10	5	25	1	15	87	6	6	1	19	-	-	327
6	Nallur	28	77	50	15	2	13	15	23	-	38	5	17	2	1	61	5	1	353
7	Vaikamam South West	72	15	7	3	2	4	4	5	2	4	5	6	1	1	2	-	2	135
8	Vaikamam West	67	124	90	24	1	4	6	6	4	34	11	18	4	-	109	-	3	505
9	Vaikamam South	24	22	4	4	4	2	2	5	1	13	3	8	-	1	27	1	-	121
10	Vaikamam North	15	43	7	7	8	1	6	5	-	14	2	21	3	-	16	1	2	151
11	Vaikamam East	21	31	2	2	1	-	3	5	-	5	4	1	-	1	18	2	-	96
12	Thennaratchy	5	5	4	5	2	2	2	2	4	2	1	15	1	-	-	9	-	59
13	Vadamarachy South West	18	46	15	1	5	-	2	6	-	6	1	3	-	-	4	7	-	114
14	Vadamarachy North	6	12	2	4	-	5	-	9	-	1	-	13	-	-	11	-	-	63
15	Vadamarachy East	24	5	3	-	-	-	6	1	-	3	-	10	-	1	22	-	-	75
Total		403	421	267	83	29	41	61	99	23	143	134	246	21	6	317	25	3	2322

Source: Industrial Development Board - Jaffna

Table 11.5: Service Stations For Petroleum Products : 2005 - 2014

"Nos"

S.N	Service Station	2005	2006	2007	2008	2009	2010	2011	2012	2013	2014	2015
1	Lanka Filling Stations	32	33	33	33	33	31	34	35	37	36	36
2	Lanka Kerosene Depot	14	14	14	14	14	14	13	13	14	14	14
3	Lanka Kerosene/Diesel Depot		3	2	2	2	2	2	2	2	2	2
4	Lanka Packed Depot	3	3	3	3	3	3	3	3	3	3	3
5	Consumer Points	15	11	12	12	12	9	9	9	9	12	12
6	Lanka Service stations	-	-	-	-	-	2	2	2	2	2	2

Source: Ceylon Petroleum Corporation, Jaffna

Table 11.6: Petroleum Products Distributed by Petroleum Corporation : 2006 - 2015

"Nos"

S.N	Petroleum Products	Unit ("000" Litres)										
		2006	2007	2008	2009	2010	2011	2012	2013	2014	2015	
1	Lanka 90 Octane Petrol	7,496	5,620	7,179	8,880	12,890	16,543	16,543	9,827	-	-	-
2	Lanka 92 Octane Petrol	-	-	-	-	-	-	-	-	-	19,579	22,737
3	Lanka 95 Octane Petrol	-	-	-	-	-	132	178	238	396	508	-
4	Lanka Super Diesel	-	-	-	-	-	26	119	178	205	323	-
5	Lanka Kerosene	10,590	6,277	6,806	9,987	13,966	13,778	11,514	10,148	8,514	10,573	
6	Lanka Auto Diesel	52,131	52,131	54,564	60,509	54,312	55,955	34,581	23,116	35,823	37,653	

Source: Ceylon Petroleum Corporation, Jaffna

Table 11.7 Approved Liquor Sales Center & Sales : 2008 - 2015

Details		Unit	2008	2009	2010	2011	2012	2013	2014	2015
Approved Liquor Sales Center / Toddy Tavern	Liquor Sales Center	Nos	52	55	57	72	77	68	75	73
	Toddy Tavern	Nos	153	152	145	149	151	149	149	146
Sales Liquor	Beer	litter	102,825.18	807,277.71	2,460,502.00	3,390,935.76	4,845,588.11	4,209,339.06	2,060,714.14	3,814,852.65
	Foreign Drinks	litter	1,060.00	6,605.13	52,950.49	73,702.29	71,336.62	60,538.44	28,285.27	65,222.35
	Arrack	litter	261,457.96	567,737.39	1,620,398.92	2,126,306.72	2,126,306.72	2,096,234.37	1,077,458.39	1,904,354.16
	Toddy	litter	1,439,981.38	2,555,867.68	4,605,071.13	6,414,048.50	6,128,804.25	5,955,298.38	4,641,362.13	5,658,882.88
Local Production		litter	175,134.00	186,673.84	138,422.08	56,907.92	44,793.48	154,031.20	53,590.72	51,827.90

Source: Department of Excise, Jaffna

Table 11.8: Ancient and Historical Places in Jaffna District

S.N	Divisional Secretariats	Ancient / Historical Places	Location	G.N Division
1	Delft	Building with the dove cage and the associated building ruins (Pigeon's Nest)	Delft Centre	J/004
		Ruins complex with Koddaikadu Buddhist Stupa	Delft West	J/001
		Wells and associated ruins complex in Sarappiddy	Delft South	J/002
		Meehaman Fort	Delft Centre West	J/003
		Ancient Vedarasan Fort	Delft West	J/001
		Old Hindu Temple	Delft South	J/002
		Old Dutch Hospital	Delft Centre West	J/003
		Foot of the man of forty feet height	Sarappiddy	J/002
		Horses Stable (Layam)	Sarappiddy	J/002
		Light House (Queen Tower)	Alamavana Gramam	J/006
		Biobab Tree	Delft Centre East	J/005
2	Island South	St. Peter's Church	Mandaitivu	J/007 - 009
		Indian Christian Church	Pungudutivu Center North	J/028
		Nainativu Inscription	Nainativu	J/034
		Bell Tower at St. James Church	Allaipiddy	J/010
		Base of Light House	Pungudutivu	J/032
		Biobab Tree at Iruppiddy	Pungudutivu	J/032
		Chaady Beach	Mankumban	J/011
		Nainativu Sri Nagapooshani Amman Temple	Nainativu	J/034
		Nainativu Naga Vihara / Nagadeepa Raja Mahavihara	Nainativu	J/034
3	Island North	Fort Hammenhiel	Kayts	J/049
		Dutch Church	Kayts	J/049
		St. James Church	Kayts Town	J/049
		St. Sinna Madu Matha Shrine	Sinnamadu	J/060
		Kayts Harbour	Kayts Town	J/049

S.N	Divisional Secretariats	Ancient / Historical Places	Location	G.N Division
4	Karainagar	Casuarina Beach	Karainagar	J/047
		Kovalam Light House	Kovalam	J/041
5	Jaffna	Public Library	Fort	J/081
		Jaffna Fort	Fort	J/081
		Sri Naga Vihara	Sirampiadu	J/079
		Ruins of Arumuga Navalar's House	Aththiyady	J/078
		Vannarpannai Sivan Kovil	Vannarpannai	J/082
		Old building and Kuravar Kovil in the Navalar Maha Vidyala premises	Vannarpannai	J/082
		Kathiresan Temple	Vannarpannai	J/082
		Old Kachcheri building	Chundikuli North	J/076
		St. John Baptist Catholic Church	Chundikuli North	J/076
		Grand Mosque	New Moor Street	J/088
		Six Pillars Choultry (Aaru kaal madam)	New Moor Street	J/088
		Clock Tower	Fort	J/081
6	Nallur	Entrance of Sangilian Thoppu Palace	Sangilian Thoppu	J/109
		Kilnar Hall	Vannarpannai	J/101
		Old building belonging to the premises of the Jaffna Hindu College	Neeraviyady	J/101
		Hindu Saathanam Hall	Neeraviyady	J/101
		Jamuna Pond	Sangilian Thoppu	J/109
		St. James Christian Church	Sangilian Thoppu	J/109
		Ancient Manthiri Palace (Manthirimanai)	Nallur Rajathani	J/107
		Nallur Murugan Temple	Nallur North	J/106

S.N	Divisional Secretariats	Ancient / Historical Places	Location	G.N Division
7	Valikamam South West	Sangamiththa Memorial belongs to Samilithurai Village	Mathagal	J/152
8	Valikamam West	Vaddukodai Christian Church	Vaddukodai South West	J/166
		Old Dutch Church	Chankanai	J/180
		Vaddukodai kalveddu	Vaddukodai	J/166
		Chankanai Dutch Fort	Chankanai	J/181
		Sangaraththai Choultry - Rubbling Stone for Cattle	Sankarathai	J/159
9	Valikamam South	Kantharodai Archeological Site	Kantharodai	J/200
10	Valikamam North	Naguleswaram Temple and the Old Sathiram	Keerimalai	J/226
		Maviddapuram Kandasamy Kovil	Maviddapuram	J/231
		Kankesanthurai Light House	Kankesanthurai	J/234
11	Valikamam East	Christian Church and the ruined Dutch Church	Atchuvely North	J/285
		Nilavarai Well	Navakiri	J/275
		Pokkanai Tank	Urelu	J/267
12	Vadamaradchy South West	Stone pillars with Tamil stone inscriptions on the premises of the Udupitty Vecrapathirar Temple	Udupiddy South	J/354
		Old Pond, Moat, Doss House, Well and other stone creations in Vathiri Ganesha Temple	Nelliady East	J/377
13	Vadamaradchy North	Sri Selva Sannathy Murugan Temple	Thondamanaru	J/383
		Vallipuram Temple	Vallipuram	J/416
		St. Francis's Church	Alvai North	J/400
		Therimudi doss house near the Pasupadeeshwara Temple (Therumoodimadam)	Point Pedro, Puloly North	J/401, J/407
		Point Pedro Light House	Point Pedro East	J/403
14	Vadamaradchy East	Manalkaadu Dutch Church	Manalkadu	J/418
		Manalkadu Sea site	Manalkadu	J/418
		Bird's Sanctuary	Chundikulam	J/435

Source: Archaeological Department & District Secretariat, Jaffna

Chapter 12

Development Programme




Table 12.1: District Annual Implementation Programme - 2015

Rs. in mn

Code No.	Component	I. Line Agencies				II. Provincial Council Resources				III. Local Authority (MC/UC/PS)				IV. Statutory Bodies & Others			
		Projects	Alloc.	Exp.	% (E)	Project s	Alloc.	Exp.	% (E)	Projects	Alloc.	Exp.	% (E)	Projects	Alloc.	Exp.	% (E)
1	AGRICULTURE	74	133.081	121.325	91	193	19.428	19.287	99	0	-	-	-	17	17.119	17.115	100
11	Major Irrigation																
12	Minor Irrigation	46	66.611	58.765	88												
13	Forestry Development																
14	Land Development																
15	Field & Export Crops Development	8	24.260	20.420	84	169	12.767	12.765	100					1	0.090	0.090	100
16	Livestock Development	3	32.180	32.180	100	23	6.408	6.408	100					1	0.030	0.030	100
17	Fisheries Development	12	9.160	9.070	99									15	16.999	16.995	100
18	Plantation	5	0.870	0.890	102	1	0.250	0.144	58					18	55.133	55.133	100
2	INDUSTRIES, TOURISM & TRADE	66	146.460	144.843	99	41	47.866	45.132	96	87	145.720	145.338	100				
21	Large & Medium Scale Industries	1	6.110	6.110	100	26	21.991	21.970	100	73	47.640	47.625	100				
22	Rural & Small Scale Enterprises	42	16.400	16.350	100									14	0.923	0.923	100
23	Trade	13	112.180	111.152	99	10	10.165	9.232	91	13	97.683	97.316	100	1	35.000	35.000	100
24	Tourism	1	0.250	0.164	66	3	9.500	8.900	90	1	0.397	0.397	100	3	19.210	19.210	100
25	Science & Technology	9	11.520	11.067	96	2	5.400	5.400	100								
3	HUMAN SETTLEMENTS	266	258.456	247.509	96	186	37.806	30.847	82	53	40.298	19.889	49	20	128.670	120.000	93
31	Housing & Constructions	10	99.110	98.084	99	11	2.125	2.120	100	13	3.549	2.190	62	15	128.350	119.680	93
32	Urban Infrastructure																
33	Environmental Management	3	0.900	0.900	100	4	6.148	6.000	98	7	10.637	2.453	23				
34	Water Supply & Sanitation	49	19.700	18.695	95	44	13.929	9.776	70	10	5.072	1.280	25				
35	Community Resource Development	204	138.746	129.830	94	126	15.404	12.751	83	23	21.040	13.966	66	5	0.320	0.320	100
4	ECONOMIC INFRASTRUCTURE	7	5.037	2.785	55	18	1.550	1.044	67	6	8.979	6.689	74	418	583.110	583.110	100
41	Power & Energy	1	0.400	0.400	100	18	1.550	1.044	67	4	8.160	5.876	72	418	583.110	583.110	100
42	Communication																
43	Ports & Shipping									2	0.819	0.813	99				
44	Reconstruction & Rehabilitation	6	4.637	2.385	51												
5	TRANSPORT	345	324.682	315.736	97	83	57.943	51.568	89	317	312.102	210.359	67	0	-	-	-
51	Railway																
52	Roads	345	324.682	315.736	97	83	57.943	51.568	89	317	312.102	210.359	67				
53	Aviation & Other Transport Facilities																
6	SOCIAL INFRASTRUCTURE	457	1,188.334	581.928	49	394	371.507	216.484	58	23	19.419	9.073	47	8	0.079	0.079	100
61	Education	182	753.157	298.872	40	241	217.971	150.932	69	1	2.089	1.299	62				
62	Health	60	320.026	173.710	54	9	130.981	48.856	37	1	7.755	1.050	14				
63	Social Welfare & Cultural Services	215	115.151	109.346	95	144	22.555	16.696	74	21	9.575	6.724	70	8	0.079	0.079	100
7	ADMINISTRATIVE OVERHEADS	44	332.152	244.762	74	3	28.710	8.300	29	29	24.454	20.166	82	0	-	-	-
71	Strengthening of District Administration																
72	Prov./Reg. Administrative Improvement	44	332.152	244.762	74	3	28.710	8.300	29	29	24.454	20.166	82				
	Total	1259	2,388.20	1,658.89	69	918	563.95	372.63	66	515	550.972	411.515	75	473	784.032	775.3584	99

Alloc. = Annual Allocation Exp. = Cumulative expenditure for the Reporting Quarter % (E) = Expenditure Percentage

Rs. in mn

Code No.	Component	V. Special Projects			VI. Foreign Funded Projects			Total Projects	Total Allocation	Total Expenditure	%
		Projects	Alloc.	Exp.	% (E)	Projects	Alloc.				
1	AGRICULTURE	0				0		284	169,625	157,698	93
11	Major Irrigation							0			
12	Minor Irrigation							46	66,611	58,765	88
13	Forestry Development							0			
14	Land Development							177	37,027	33,125	89
15	Field & Export Crops Development							27	38,678	38,678	100
16	Livestock Development							13	9,190	9,100	99
17	Fisheries Development							21	18,119	18,030	100
18	Plantation							215	468,124	464,247	99
2	INDUSTRIES, TOURISM & TRADE	3	73,805	73,802	100	0		100	75,645	75,645	100
21	Large & Medium Scale Industries							56	17,323	17,273	100
22	Rural & Small Scale Enterprises	3	73,805	73,802	100			40	328,833	326,501	99
23	Trade							8	29,357	28,361	97
24	Tourism							11	16,920	16,467	97
25	Science & Technology							557	3,800,764	3,713,620	98
3	HUMAN SETTLEMENTS	16	1,131,450	1,142,450	101	16	2,204,084	2,152,925	2,427,035	2,369,084	98
31	Housing & Constructions					15	2,197,450	2,149,200	2,390	3,749	64
32	Urban Infrastructure							14	17,685	9,353	53
33	Environmental Management							14	1,176,785	1,175,926	100
34	Water Supply & Sanitation	16	1,131,450	1,142,450	101	1	6,634	3,725	175,510	156,867	89
35	Community Resource Development							358			
4	ECONOMIC INFRASTRUCTURE	0				0		449	598,676	593,628	99
41	Power & Energy							441	593,220	590,430	100
42	Communication							0			
43	Ports & Shipping							0			
44	Reconstruction & Rehabilitation							8	5,456	3,198	59
5	TRANSPORT	9	1,021,129	984,370	96	2	2,875,260	2,603,000	4,591,116	4,165,033	91
51	Railway							756			
52	Roads	9	1,021,129	984,370	96	2	2,875,260	2,603,000	4,591,116	4,165,033	91
53	Aviation & Other Transport Facilities							0			
6	SOCIAL INFRASTRUCTURE	2	6,200			0		884	1,585,539	807,564	51
61	Education							424	973,217	451,103	46
62	Health							70	458,762	223,616	49
63	Social Welfare & Cultural Services	2	6,200			0		390	153,560	132,845	87
7	ADMINISTRATIVE OVERHEADS	0				0		76	385,316	273,228	71
71	Strengthening of District Administration							0			
72	Prov. / Reg. Administrative Improvement							76	385,316	273,228	71
	Total	30	2,232.58	2,200.62		18	5,079.34	4,755.93	11,599.16	10,175.02	88

% (E) = Expenditure Percentage

Exp. = Cumulative expenditure for the Reporting Quarter

Alloc. = Annual Allocation

**Table 12.2: Village uplifting Programme Parallel to the 100 days
Special Development Programme - 2015**

No	DS Division	No. of GN Divisions	Released Allocation (Rs Mn)	Number of Approved projects	Number of Completed Projects	Government Contribution for the Approved projects (Rs Mn) (A)	Community Contribution for the Approved projects (Rs Mn) (B)	Total Value of the Approved Projects (Rs Mn) (A+B)	Cumulative Expenditure (Rs Mn)	Number of Beneficiaries
1	Delft	6	6	17	17	6	1.55	7.55	5.94117538	9500
2	Velanai	30	30	31	31	30	7.5	37.5	29.63728898	14574
3	Kayts	15	15	15	15	15	3.75	18.75	14.852	5850
4	Karainagar	9	9	14	14	9	3.18	12.18	8.906336374	3822
5	Jaffna	28	28	42	42	28	7.01	35.01	27.72496	23727
6	Nallur	40	40	46	46	40	10	50	39.478	16959
7	Sandilipay	28	28	39	39	28	7.01	35.01	27.72549019	35093
8	Chanakanai	25	25	44	44	25	6.25	31.25	24.7447926	24124
9	Uduvil	30	30	49	49	30	9.42	39.42	29.69651432	24846
10	Tellipalai	45	45	65	65	45	11.25	56.25	44.55746877	27721
11	Kopay	31	31	54	54	31	7.75	38.75	30.68392157	24315
12	Chavakachcheri	60	60	80	80	60	15	75	59.20586068	60620
13	Karaveddy	35	35	81	81	35	10.45	45.45	34.65686274	40362
14	Point Pedro	35	35	63	63	35	11.35	46.35	34.55874352	15441
15	Maruthankeny	18	18	32	32	18	4.5	22.5	17.81240859	11178
16	District Secretariat								4.265	
	Total	435	435.000	672	672	435.000	115.970	550.970	434.447	338132

Source: Planning Secretariat, District Secretariat, Jaffna

Table 12.03: World Food Programme - 2015

S.N	Programme	Beneficiaries	Total Food Commodities (MT)	Allocation (Rs.mn)	Expenditure (Rs.mn)
1	Mother & Child Nutrition	13,912	207		
2	School Meal Programme	74,711	1,329	17.74	17.70
3	Food for Work	969	41		
4	Cash Voucher Programme	1,388		3.40	3.40
	Total	90,980	1,577	21.14	21.10

Source: District Planning Secretariat, District Secretariat, Jaffna District

Table 12.04: School Meal Programme - 2015

S.N	Education Zone	No. of Schools	No. of Students	Rice (kg)	Dhal (kg)	Oil (kg)	Canned Fish (kg)	Dates (kg)
1	Island	63	6,695	73,117	25,434	3,119	9,581	24,466
2	Jaffna	96	21,000	223,875	61,595	8,415	16,575	7,472
3	Thenmaradchy	59	7,854	87,305	33,522	3,375	6,664	2,602
4	Vadamaradchy	80	14,656	145,100	50,025	6,590	24,777	5,350
5	Valikamam	133	24,506	209,837	81,572	1,065,538	23,202	8,090
	Total	431	74,711	739,234	252,148	1,087,037	80,799	47,980

Source: District Planning Secretariat, District Secretariat, Jaffna

Table 12.05: Strengthening of District Administration - 2015

S. N	Details	Physical Progress		Financial Progress for Year 2014 (in mn)	
		Completed	On going	Allocation	Expenditure
1	Four storied Administrative Block - District Secretariat, Jaffna		√	24.09	24.09
2	Three storied Additional Block, divisional Secretariat, Chankanai		√	6.78	6.78
3	Male Quarters Stage - 1		√	11.90	11.90
4	Female Quarters Stage - 11		√	11.68	11.68
Total				54.45	54.45

Source: District Secretariat, Jaffna

Table 12.6 : Social Development Projects - 2015

S.N	Divisional Secretariat Division	Thiriyapiyasa Housing Development (Mn)	School Instruments (Mn)	Sisuthriya (Mn)	International Day (Mn)	Model Village (Mn)	Childrens Accounts (Mn)	Childrens Club (Mn)	House Repairing Works (Mn)	Toilet (Mn)	Lively Hood (Mn)	Medical Facilities (Mn)	Total (Mn)
1	Delft	0.38	-	0.01	0.00	-	-	0.02	-	-	-	-	0.41
2	Velanai	0.38	0.30	0.04	0.00	-	-	0.04	0.01	-	-	-	0.76
3	Kayts	0.38	-	0.03	0.01	-	-	0.03	-	-	-	-	0.44
4	Jaffna	1.13	0.13	0.05	0.01	-	-	0.01	-	-	-	-	1.32
5	Nallur	1.13	0.31	0.07	0.01	-	-	-	-	-	-	-	1.51
6	Kopay	1.13	1.23	0.10	0.00	-	-	-	0.31	0.03	0.04	-	2.82
7	Uduvil	0.53	0.47	0.01	0.01	-	-	-	-	-	-	0.01	1.02
8	Sandilipay	0.60	-	0.64	0.01	0.11	-	0.05	-	-	-	-	1.41
9	Chankanai	0.60	0.16	0.04	0.00	-	-	0.06	-	-	-	-	0.87
10	Karainagar	0.53	0.15	0.02	0.01	-	-	0.09	-	-	-	-	0.79
11	Karaveddy	1.13	-	2.86	0.03	-	-	-	0.55	-	-	-	4.57
12	Tellippalai	1.13	0.31	0.02	0.01	-	0.20	-	-	-	-	-	1.67
13	Poimpedro	0.60	0.43	0.24	0.01	-	-	-	-	-	-	-	1.28
14	Maruthankamy	0.53	-	0.03	0.01	-	-	0.03	0.02	-	-	-	0.62
15	Chvakacheri	1.13	-	0.61	0.01	-	-	0.01	0.50	-	-	-	2.25
Total		11.25	3.47	4.77	0.13	0.11	0.20	0.33	1.39	0.03	0.04	0.01	21.73

Source: Department of Divineguma, District Secretariat, Jaffna

Table 12.7 : Divineguma Programme - 2015**Livelihood Projects**

S.N	Sector	No.of Beneficiaries	Allocation (Rs.mn)	Expenditure (Rs.mn)
1	Agriculture	818	23.57	23.57
2	Animal Husbandary	831	28.87	28.87
3	Fisheries	556	19.75	19.75
4	Industries	429	13.78	13.78
5	Marketing & Service	431	11.88	11.88
Total		3065	97.85	97.85

Source: Department of Divineguma, District Secretariat, Jaffna

Table 12.8 :Revolving Fund - 2015**Livelihood Projects**

S.N	Sector	No.of Beneficiaries	Revolving Fund (Rs.mn)
1	Agriculture	294	9.65
2	Fisheries & Animal Husbandary	787	31.41
3	Industries	174	6.10
4	Marketing & Service	553	12.75
Total		1808	39.91

Source: Department of Divineguma, District Secretariat, Jaffna

Table 12.09: Divi Neguma Development and Investment Programme -2015

S.No	Component	No.of Approved Projects	Allocation Rs. Million	Expenditure in Rs.Million	No.of Beneficiaries
1	Roads	19	25.950	25.866	28,326
2	Education	8	3.650	3.635	1,875
3	Health	3	0.566	0.566	1,464
4	Fisheries	3	3.100	3.100	2,137
5	Water & Sanitation	1	0.800	0.800	400
6	Community Development	1	1.500	1.499	726
7	Self Employment	1	0.100	0.100	10
8	Awareness Programme	1	0.350	0.350	
9	Cultural Development	1	2.500	2.231	1,450
10	Industrial Development	1	0.500	0.500	800
11	Sports	1	0.984	0.984	2200
Total		40	40.000	39.631	

Source : Planning Secretariat, Jaffna

Table 12.10: Development of Village Level Socio Health Centers Programme -2015

S.No	Division of Divisional Secretary	No.of Approved Projects	Allocation in Rs. Million	Expenditure in Rs.Million
1	Nallur	1	0.290	0.2867
2	Sandilipai	2	0.130	0.1300
3	Chankanai	1	0.100	0.1000
4	Uduvil	5	0.245	0.2427
5	Kopay	12	0.235	0.2296
Total		21	1.000	0.9890

Source : Planning Secretariat, Jaffna

Table 12.10: Programme Implemented in Jaffna District by UN Agencies, INGOO & LNGOO - 2015

No	Name of the Organization	Total Allocation	Total Expenditure
UN Agencies			
1	IOM	19.19	10.85
2	UNDP	118.57	81.02
3	UNHCR	63.10	57.97
4	UNICEF	32.61	18.10
Inter National Non Governmental Organizations (INGOO)			
5	Caritas	15.40	13.43
6	Halo Trust	89.18	80.61
7	Humedica	4.20	3.92
8	Parcic	9.50	9.50
9	SOS Children Village	34.98	33.28
10	SAH	54.14	20.72
11	TAPA	1.06	1.03
12	World Vision	103.22	54.58
13	Wusc	7.50	7.45
14	ZOA	6.22	5.46
15	SDC	629.56	617.81
Local Non Governmental Organizations (LNGOO)			
16	ADT	0.85	0.69
17	Shanthikam	1.00	0.05
18	CFCO	4.29	2.11
19	Community Driven Development Foundation(CDDF)	0.84	0.84
20	CHA	6.94	6.94
21	CORD	4.58	3.99
22	Concil for NGO	1.38	1.38
23	FRC	4.66	3.27
24	FRIENDS	4.462	4.02
25	Gnanam Foundation	13.16	10.54
26	JAIPUR	19.38	10.64
27	JSAC	30.88	25.83
28	Kaaruniya Foundation	6.90	3.36
29	LEADS	2.73	0.63
30	Oferr (Ceylon)	3.80	0.64
31	Sarvodaya	0.91	0.85
32	Sevalanka	55.67	47.29
33	Ygro	53.22	50.41
Total		1,404.06	1,189.20

Source : Planning Secretariat, Jaffna

Table 12.11: Achievement of Public Employment Service Centre -2015

S.No	Description	Unit (Nos)	
		2004	2015
1	Registered Job Seekers	1371	13002
2	Collected Vacancies	1826	2363
3	Job Matching Conducted	1025	6530
4	Referred Vacancies	840	1238
5	Referred Job Seekers	1056	4200
6	Job Placements	473	424
7	District job Fair	1	

◆ Department of Manpower & Employment

Chapter 13

General (Organization & Worship)




Table 13.1: Disaster Activities - 2015

#	DS Division	Affected		No. of Persons	No. of Welfare Centres	In Camps		Drought	
		Families	Members	Death		Families	Members	Families	Members
1	Delft	719	2,307						
2	Velanai	1,726	6,705		4	244	1,021		
3	Kayts	249	911	3					
4	Karainagar	419	1,400		1	7	17		
5	Jaffna	2,182	8,398	1	4	225	888		
6	Nallur	2,670	9,253		10	412	1,431		
7	Kopay	2,161	8,043		6	279	993	60	190
8	Chankanai	1,193	4,502					151	378
9	Sandilipay	1,281	4,590		6	211	778		
10	Uduvil	2,591	9,171		12	624	2,253	8,002	23,958
11	Tellipalai	1,111	3,783	2	9	628	2,222	8,115	23,848
12	Chavakachcheri	4,833	16,620	2	9	613	2,062		
13	Karaveddy	533	1,874						
14	Point Pedro	505	1,852	2	4	166	655		
15	Maruthankerny	893	2,945	1					
Total		23066	82354	11	65	3409	12320	16328	48374

Source: Disaster Relief Services Centre, District Secretariat, Jaffna

Table 13.2: Divineguma Department Staff, Bank, Small Groups and Societies - 2015

S.N	Divisional Secretariats	(Nos)				Savings in Bank (Rs. in mn)	
		Staff		Banks	Small Groups		Societies
		D.M	D.D.O				
1	Delft	2	16	1	211	17	3.08
2	Islands South	4	41	2	857	89	19.36
3	Islands North	2	24	1	579	61	13.81
4	Karainagar	3	22	1	508	51	12.13
5	Jaffna	7	47	2	1693	232	36.53
6	Nallur	6	57	3	1757	182	45.34
7	Valikamam South West	5	48	2	2048	180	52.35
8	Valikamam West	5	44	2	1686	149	48.78
9	Valikamam South	5	47	2	1916	186	87.94
10	Valikamam North	6	51	3	1380	170	52.11
11	Valikamam East	7	54	3	2778	253	46.82
12	Thenmaradchy	7	80	4	2811	316	81.61
13	Vadamaradchy South West	6	52	3	1631	154	72.87
14	Vadamaradchy North	3	49	2	1595	140	48.41
15	Vadamaradchy East	5	30	2	743	72	17.13
16	District Secretariat	7	8	0	0	0	
	Total	80	670	33	22,193	2,252	638.27

Source: Department of Divineguma, District Secretariat, Jaffna

Table 13.3 : Divineguma Community Based Bank - 2014

S.N	Divisional Secretariats	No	Name of Divineguma Community Based Bank
1	Delft	1	Deft
2	Islands South	2	Velanai
		3	Pungudutivu
3	Islands North	4	Kayts
4	Karainagar	5	Karainagar
5	Jaffna	6	Jaffna Town East
		7	Jaffna Town West
6	Nallur	8	Kalviyankadu
		9	Thirunelvely
		10	Kondavil
7	Valikamam South West	11	Manipay
		12	Pandatharippu
8	Valikamam West	13	Vazhakkamparai
		14	Vaddukodai
9	Valikamam South	15	Inuvil
		16	Chunnakam
10	Valikamam North	17	Mallakam
		18	Alaveddy
		19	Tellippalai
11	Valikamam East	20	Kopay
		21	Sirupiddy
		22	Avarangal
12	Thenmaradchy	23	Chavakachcheri
		24	Kaithady
		25	Kodikamam
		26	Varany
13	Vadamaradchchy South West	27	Nelliyady
		28	Thunnalai
		29	Uduppidy
14	Vadamaradchchy North	30	Point Pedro
		31	Valvettithurai
15	Vadamaradchchy East	32	Maruthankerny
		33	Ampan

Source: Department of Divineguma, District Secretariat, Jaffna

Table 134: Community Based Organizations - 2014

S.N	Divisional Secretariats	Community Centers	Samurdi Societies	Rural Development Societies	Women Rural Development Societies	Women Development Centres	Youth Clubs	Sports Clubs	Sports Training Centers	Children Clubs	Total
1	Delft	11	17	6	6	4	12	6	-	4	66
2	Islands South	48	89	25	19	1	22	30	1	10	245
3	Islands North	28	61	11	13		18	15	-	-	146
4	Karaimagar	16	51	16	10	3	14	10	-	9	129
5	Jaffna	47	232	9	35	1	32	25	3	30	414
6	Nallur	65	182	29	34	10	40	36	2	20	418
7	Valikamam South West	78	180	22	26	28	40	30	2	16	422
8	Valikamam West	88	149	24	21	12	30	24	2	17	367
9	Valikamam South	52	186	18	18	1	42	30	2	22	371
10	Valikamam North	68	170	43	28		32	13	3	11	368
11	Valikamam East	126	253	35	33	1	40	52	-	27	567
12	Thenmaradchy	127	316	113	44	1	53	43	2	43	742
13	Vadamaradchy South West	86	154	25	30	15	43	59	3	14	429
14	Vadamaradchy North	70	140	20	42		41	45	-		358
15	Vadamaradchy East	22	72	22	23	-	23	27	-	21	210
	Total	932	2,252	418	382	77	482	445	20	244	5,252

Source: Divisional Secretariats, Jaffna District

Table 13.5 :Youth Clubs - 2015

S.N	Divisional Secretariats	Youth Clubs	
		Nos	Members
1	Delft	12	633
2	Islands South	22	660
3	Islands North	18	433
4	Karainagar	14	440
5	Jaffna	32	937
6	Nallur	40	1,111
7	Valikamam South West	40	1,298
8	Valikamam West	30	1,141
9	Valikamam South	42	1,359
10	Valikamam North	32	856
11	Valikamam East	40	1,428
12	Thenmaradchy	53	1,526
13	Vadamaradchy South West	43	1,278
14	Vadamaradchy North	41	1,416
15	Vadamaradchy East	23	796
Total		482	15,312

Source: National Youth Service Council, Jaffna

Table 13.6 Worships - 2015

S.N	Divisional Secretariats	Hindu Temple	Church	Mosque	Vihara	Others	Total
1	Delft	22	11	-	-	2	35
2	Islands South	73	6	3	2	-	84
3	Islands North	54	32	-	-	-	86
4	Karainagar	70	6	-	-	-	76
5	Jaffna	75	25	13	1	-	114
6	Nallur	298	12	-	-	-	310
7	Valikamam South West	119	27	-	1	-	147
8	Valikamam West	198	24	-	-	-	222
9	Valikamam South	161	18	-	-	-	179
10	Valikamam North	250	22	-	-	-	272
11	Valikamam East	127	20	-	-	-	147
12	Thenmaradchy	443	22	2	3	-	470
13	Vadamaradchy South West	110	9	-	-	-	119
14	Vadamaradchy North	231	27	1	-	-	259
15	Vadamaradchy East	128	22	-	-	-	150
Total		2,359	283	19	7	2	2,670

Source: Divisional Secretariats, Jaffna District



Table 13.7: Service Centers Maintained by Local Authorities - 2015

"Nos"

S.N	Local Authorities	Public Library	Community Centre	Health Centre	Market	Play Ground	Public Tube well	Public Open Wells	Ayurvedic Dispensaries	Cemeteries	Public Toilets
	<i>Jaffna Municipal Council</i>	6	72	11	8	1	29	28	9	6	10
	<i>Urban Councils</i>										
1	Chavakachcheri	3	21	1	1	1		39	-	2	2
2	Point Pedro	1	16	-	2	1	1	5	-	2	15
3	Valvetithurai	1	16		2		2	9	-	5	83
	<i>Predeshiya Sabhas</i>										
1	Delft	2	11	2	1	1	-	68	-	3	11
2	Islands South	5	51		9	1		119	2	19	6
3	Islands North	4	24	-	4	4	6	14	2	16	8
4	Karainagar	2	16	-	2	1	14	17	2	5	8
5	Nallur	3	50	3	3	1	12	19	3	10	13
6	Valikamam South	3	53		5	1	20	12	2	20	2
7	Valikamam West	4	78		9	4	11	77	3	18	8
8	Valikamam South West	4	84	14	9	3	14	32	1	18	13
9	Valikamam North	4	68	9	6	2	11	12	4	21	18
10	Valikamam East	5	126	13	8	1	48	48	5	38	8
11	Thenmaradchy	6	104	13	7	2	12	187	3	45	12
12	Vadamarachchi South West	4	84	-	8	-	27	40	3	13	14
13	Point Pedro	3	63	-	6	1	12	103	2	37	14
	Total	60	937	66	90	25	219	829	41	278	245

Source: Department of Local Government & Municipal Council, Jaffna

Table 13.8: UN Agencies, International NGO, Local NGO & Other NGO Functioning in Jaffna District - 2015

S.N	Name of the Agencies	Designation	Address	Telephone No:
1) UN Agencies				
01	IOM	Head of Sub Office	139, Temple Rd, Jaffna	021 222 7680
02	UNDP	Head of Field Office	District Secretariat, Jaffna	021 222 2277
03	UNHCR	Head of Office	223, Temple Rd, Nallur	021 222 2005
04	UNICEF	Chief Head of Field Office	240,Kanakampikaikulam,Service Road Kilinochchi	021 228 5888
2) International NGO				
1	Aide et Action	Office in Charge	1st floor St.Martin Trading Centre Main Street ,Jaffna	021 492 7535
2	ACTED	Programme Manager	25 Rajasingaha Mawatha,Colombo 06	011 236 1394
3	Caritas	Director	Deogu Street,No 14 Mathew'sRoad,Jaffna	021 222 9790
4	Halo Trust	Programme Manager	12, Nallur Cross Road, Jaffna.	021 222 3779
5	Humedica	Director	Sangarapillai Veethy, Manipay	021 225 5626
6	PARCIC	Project Manager	28, Temple Road, Jaffna	021 222 7897
7	SOS Children Village	Office in Charge	No,219 Nayanmar Veethy ,Nallur	021 221 1101
8	Swiss Labour Assistance (SHA)	Project Coordinator	No232, Thirunagar South ,Kilinochchi	021 228 5626
9	World University Services of Canada(WUSC)	Regional Team Leader	No 110,4th Lane Model Tenement Road,Kurumankadu,Vavuniya	773029646
10	World Vision	District Manager	599, Navalar road Jaffna	021 222 8223
3) National NGO& District Level NGO				
01	Alliance Development Trust(ADT)	Team Leader	28,Perinpanayaham Veethy,Chundikkuli,Jaffna	021 567 0350
02	Association for Health and Counselling - Shanthikam	Executive Director	No:8/1,Katpaga Vinayagar Lane, Kachcheri Nallur Road, Jaffna	021 222 3338
03	Centre for Child Development (CFCD)	Organaizing Secretary	254, Kandy Road Ariyalai	021 222 0483
04	Consortium of Humanatarian Agencies (CHA)	District Officer	90,Bankshall Street,Jaffna	021 222 8030

S.N	Name of the Agencies	Designation	Address	Telephone No:
05	Council For Non Government Organaisation	President	No:40, Temple Road, Jaffna	021 222 3668
06	Chinmaya Orgainazation for Rural Development(CORD)	Regional Manager	Potpath Road Kokuvil	021 221 2400
07	Family Rehabilitation Center (FRC)	District Coordinator	Manthikai,Point Pedro	021 226 0033
08	Forum For rural Income &Environmental Development Services (FRIENDS)	Coordinator	No65,Kodikamam Veethy Nellyyady ,Karaveddy	021 226 3351
09	Gaanam Foundation	Coordinator	No 171,4th Croos Street,Jaffna	077 758 8719
10	Itham	Project Manager	No 22 Anikkodai Road Kokuvil East Kokuvil	021 205 2630
11	Lanka Evangelical Alliance DevelopmentService(LEADS)	District Officer	No41,Vidhan's Road,chundikuli,Jaffna	021 228 5602
12	Jaffna Social Action Center (JSAC)	Coordinator	No: 18/1, Kalasapillaiyar Kovil Veethy, Nallur	021 222 3699
13	Jaffna Jaipur Centre For Disability Rehabilitation (JAIPUR)	Hon.Chairperson	No.05 Old Park Road ,Chundikuli ,Jaffna	021 222 2574
14	Oferr(Ceylon)	District Coordinator	Railway station Road Tellippalai	021 222 1924
15	Sarvodaya	District Coordinaror	No:3,Fletchers Lane, Chundukuli	021 222 2351
16	Social Development Foundation	Director	276.Arasady Road ,Nallur,Jaffna	021 222 1102
17	Social Organization Networking for Development (SOND)	Director	435/9A, Temple Road Nallur	021 222 6700
18	Sewa Lanka	District Director	54/2,Palaly Road Kondavil	021 222 9850
20	Thiyahie Charitable Trust (TCT)	Secretary	527, Navalar Road ,Jaffna	021 222 8025
21	Vadamaradcy Orgainazation of Good Templars	Secretary	Malsanthi,Neliyadi Point Pedro	077 171 0201
22	Women Development Center	Director	No:7, Ratnam Lane, K.K.S Road, Jaffna	021 222 4398
23	Women in Need	Coordinator	No35, Somasundram Avenue Jaffna	021 222 9671
24	Women Action Network for Transformation(WANT)	Coordinator	No 126 A Kandy Road Ariyali Jaffna	021 221 2626
25	Wholistic Health Centre(WHC)	Director	16,3rd Cross Street,Jaffna	021 222 8130
26	Y Gro LTD	Programme Coordinator	Manipay Road, Uduvil,Chunnakam.	021 224 0760

Source: District Planning Secretariat, District Secretariat, Jaffna

Sl. No.	Name of the Candidate	Grade	Percentage
1
2
3
4
5
6
7
8
9
10
11
12
13
14
15
16
17
18
19
20
21
22
23
24
25
26
27
28
29
30
31
32
33
34
35
36
37
38
39
40
41
42
43
44
45
46
47
48
49
50



Published By : *District Planning Secretariat,
District Secretariat, Jaffna.*

Contact Details : *Telephoe : 021 222 2427
Fax : 021 222 3712
Email : ddppsjaffna@gmail.com*

Printed by: Sri Maruthi Printers