




STATISTICAL HAND BOOK

2008

KILINOCHCHI DISTRICT



**District Planning Secretariat
District Secretariat
Kilinochchi**



STATISTICAL HAND BOOK

2008

KILINOCHCHI DISTRICT

DISTRICT PLANNING SECRETARIAT
DISTRICT SECRETARIAT
KILINOCHCHI



STATISTICAL HAND BOOK

2008

STATISTICAL
SECTION

DISTRICT TRAINING SECRETARIAT
DISTRICT SECRETARIAT
KILINOCHCHI

PREFACE

I am releasing this statistical hand book 2008 with great pleasure. This book has important information. Any attempt for Development has to have planning stage. In this planning stage statistics information are very essential, without statistic information anyone can't do the planning and Development for any area.

This book contained information regarding geographical conditions, the economic resources available and the present situation of the district including the particulars of displaced and non displaced population. These are very much useful to identify the sectors require development, people who require social assistance, and the urgent needs of the District also.

To put it in nutshell, development to be commenced at grassroot level and this Hand Book will be immense helpful, to those who are engaged in this field.

In fact with pleasure and deep appreciation I place on record the efforts taken by the Director – Planning and Staff of the District Planning Secretariat and the fullest co-operation extended by all Local Heads of Departments and other staff in the district in publishing this Hand Book successfully.

Even District Secretariat and other Government Institutions were shifted from their original Places at Kilinochchi all have contributed efficiently.

Once again, I sincerely thank all those who have Co-operated and contributed in bringing out this updated Hand Book.

Suggestions will be very gladly accepted for updating information towards improvement of this Hand Book.



*N. Vethanayahan,
District Secretary & Govt. Agent,
Kilinochchi District*



PREFACE

I am releasing this statistical hand book 2008 with great pleasure. This book has important information for development has to have planner also in the planning stage. Statistics information are very essential without a statistical information cannot do the planning and development for any area.

The book examined the condition regarding geographical condition, the economic resource available and the present situation of the district including the population of district and non-district population. There are very much useful to identify the sectoral development policy and the major social economic and the district needs of the district also.

To put in nutshell development to be compared at present level and this hand book will be immense helpful to those who are engaged in the field.

to meet with planning and development. I place on record the efforts taken by the District Planning and staff of the District Planning Secretariat and the District Development Council for all local heads of departments and other staff in the district in publishing this hand book successfully.

From District Government and other Government institutions have added their own contribution to this book.

One again I suggest that all those who have District Planning Committee to develop out the updated hand book.

Signature will be very happy accepted to the District Development Council of the hand book.

W. S. S. S. S.
District Secretary - District
T. S. S. S. S.



INTRODUCTION

1. LOCATION AND AREA

Kilinochchi District is situated in the Northern part of the Island. It covers a land area of approximately 1237. 11 square K.m and inland water way of 44.30 square K.m. The average density of population is 146 persons per sq.k.m.

The Kilinochchi District falls under the Electoral District of Jaffna and is represented by 09 members of Parliament in the legislature. The District is coterminous with shared electoral boundaries.

2. BOUNDARIES

Northern - Jaffna District
Eastern and Southern - Mullaitivu District
Western and Southern - Mannar District

3. ADMINISTRATIVE DIVISIONS

The District is divided into 4 Administrative Divisions (Divisional Secretariat Divisions) These are

1. Karachchi
2. Kandawalai
3. Poonakary
4. Pachchilaipallai

Consisting in total 95 Grama Officers Divisions

- Maruthankerny AGA Division also attached temporarily from Jaffna District.

4. COMMERCIAL ACTIVITIES

Abnormal situation started again on 11.08.2006. Almost all the commercial activities collapsed and the connection with the other parts of the country. A9 road was closed from Kilinochchi to Jaffna. All commercial activities came to standstill with the restriction of transport of items to and from Kilinochchi to Vavuniya. Due to the present situation, marketing problems of produces from Kilinochchi exist. Construction materials and other essential items are not available in Kilinochchi District. The prices of almost all the items are increasing daily.

Very Limited quantity of food is allowed to our district and fuel is completely banned from 12.08.2006. Therefore electricity, internal transport, water supply, sanitation and health services are seriously affected by recent abnormal situation.

Due to the unavailability of fuel, harvesting is also completely disrupted. Small industries are paralyzed due to lack of raw materials. All the development works disrupted by without building materials.

Due to the present prevailing situation people of Poonakary, Pachchilaipalli and part of Karachchi AGA Divisions have been completely displaced to Eastern part of Karachchi, Kandawalai divisions. Now Kilinochchi district's Economical, Commercial and also environmental position is uncertain. These people have lost their properties and staying in welfare centers and with friends and relatives.

At the movement people of western site of the A9 road have displaced and staying in part of Karachchi and Kandawalai AGA Divisions. IDPs are undergoing untold hardship without proper shelter facilities.

5. CLIMATE AND RAINFALL

The District falls within Dry Zone eco-climatic division of the island. The average annual rainfall is in the region of 722 m.m. The District receives nearly 75 % of the rainfall during the North-East monsoonal period from September to December. The remaining period of the year is dry with the driest period being June to August. The average monthly temperature ranges from 25' to 30'c.

6. AGRICULTURE

The cultivation of paddy is the major and main occupation of more than 80% of the population. An extent of 20342 hectares was targetted during Maha 2007/2008 and the achievement acquired is 8148 hectares.

7. EDUCATION

A student population of 37419 attends 101 schools in the District. There are 1340 teachers. The Technical Institute at Kilinochchi provides technological education elementarily.

8. POPULATION

The total estimated population inclusive of those displaced and accommodated in this District. As at 30th June 2008 would have been 199017.

9. SOILS AND GROUND WATER POTENTIALS

- i. Red and Yellow lateralsol 12.04 %
- ii. Flat to slightly undulating terrain ... 29.99 %
- iii. Soladized Solonchik of Solo chck Flat terrain.. 27.99 %
- iv. Alluvial soil of various drainage and texture.. 11.99 %
- v. Regasoil on recent beach and duore sand flat terrain.. 17.99 %
- vi. Eroded land ... 4.06 %

10. LAND AND LAND USE

The 75% of the land in the District is under forest cover while the marginal land accounts for 60% of the total area. The cultivatable aswedermized is in the region of 18.55%. Nearly 70 % of the cultivatable land is cultivated with paddy and 15% of the land is cultivated with subsidiary and other food crops. The balance 15% of the land is planted with perennial crops such as Coconut, Mangoes, Bananas, Palmyrah, and Limes etc.

11. FISHING

Fisheries are the second largest occupation of the people of the District. The District has two coastal belts-one of 28 miles in the East and another of 52 miles in the West. The fishermen are engaged in deep-sea fishing and Karavalai fishing. The District has 30 fishing villages with great potentials for exploitation in the seas. However the prevailing exercise of restriction coupled with the disturbing situation has adversely affected the fishing industry.

Fresh-water fishing is resorted to in Iranamadhu Tank, Akkarayan Tank, Vannerikulam Tank, and Kariyalainagapaduvan Tank.

12. SOCIO-ECONOMIC STATUS

According to 1981 estimate over 70% of the population in Kilinochchi District had been living below the poverty-income level. The literacy rate among adults of both sexes is 86.8 %. However the literacy rate among the males is higher than that of females as 87.7% and 83.4% respectively.

CONTENTS

No	TABLE NO	CONTENTS	PAGE NO
CHAPTER - 1		<u>GEOGRAPHICAL FEATURES</u>	
		<u>LIST OF VILLAGES & HAMLETS</u>	
		Map of Kilinochchi District	1
	1.1	Review of District population as at 31.03.2008	2
	1.2	Review of District population as at 31.12.2007	3
	1.3	Area of Kilinochchi District By A.G.A'S Division	4
	1.4	No.of Grama Officers Divisions and No.of Villages in Kilinochchi, District	5
	1.5	Review of District population (1998 - 2007)	5
		Map of Karachchi A.G.A Division	6
	1.6	List of the Grama Officers Divisions and Villages , Karachchi Division	7,8,9
		Map of Kandawalai A.G.A Division	10
	1.7	List of the Grama Officers Divisions and Villages , Kandawalai Division	11,12,13
		Map of Poonakary A.G.A Division	14
	1.8	List of the Grama Officers Divisions and Villages , Poonakary Division	15,16
		Map of Pachchilaipalli A.G.A Division	17
	1.9	List of the Grama Officers Divisions and Villages, Pachchilaipalli Division	18
	1.10	List of the Grama Officers Divisions and Villages, Maruthankerny Division	19
	1.11	Annual Rainfall in Kilinochchi District (In M.M)	20
	1.12	Forest Plantation in Kilinochchi District	20
	1.13	Forest Reserve in Kilinochchi District	21
1.14	State Forest in Kilinochchi District Range	21	
CHAPTER - 2		<u>POPULATION</u>	
	2.1	Population as at 31.12.2007 - Kilinochchi District.	22
	2.2	Strength of Age wise Population - Kilinochchi District as at 31.12.2007	22
	2.3	Population Figures Ethnic wise -Kilinochchi District as at 31.12.2007	23
	2.4	Population Figures Ethnic wise -Kilinochchi District as at 30.06.2008	23
	2.5	Population Figures Ethnic wise as at 31.12.2007 - Division Karachchi	24
	2.6	Population Figures Ethnic wise as at 31.12.2007- Division Kandawalai	25
	2.7	Population Figures Ethnic wise as at 31.12.2007 - Division Poonakary	26
	2.8	Population Figures Ethnic wise as at 30.06.2006 - Division Pachchilaipalli	27
	2.9	Population Figures Ethnic wise as at 31.12.2007 - Division Maruthankerny	28
	2.10	Vital Statistics crude Births, Deaths & Increase 2000 - 2007	29
	2.11	Details of Births & Deaths, 2000-2007, Kilinochchi District	29
	2.12	Particulars of Deaths, Births & Marriages 2005 -2007	30
	2.13	No.of Marriages Year Wise Kilinochchi District - 2000 -2007	30
	2.14	Kilinochchi District Registered Voters - 2006	31
2.15	Kilinochchi District - Electoral Strength 2000 - 2006	31	

CONTENTS

No	TABLE NO	CONTENTS	PAGE NO
CHAPTER - 3	<u>EDUCATION</u>		
	3.1	Schools by Divisional Secretariat wise - 2007	32
	3.2	Schools by Divisional Secretariat wise - 2006	32
	3.3	Number of Schools and Pupils and Teachers Ratio 2000 - 2007	33
	3.4	Particulars of Teachers in 2006 -2007	33
	3.5	Number of Students in Kilinochchi District -2004 - 2007	34
	3.6	Strength of Staff in Kilinochchi District -2007	34
	3.7	Students Particulars for year 2007	35
	3.8	No.of Students Sat the G.C.E (O/L), 5th year Scholarship & the Results	36
	3.9	Students Sat the G.C.E (A/L) and the Results, Kilinochchi District	36
	3.10	Free Books for Students Issued in 2006	37
	3.11	Details of Students & Teachers in 2007 - Pachchilaipalli A.G.A Division	37
	3.12	Details of Students & Teachers in 2007 - Karachchi A.G.A Division	38
	3.13	Details of Students & Teachers in 2007 - Kandawalai A.G.A Division	39
	3.14	Details of Students & Teachers in 2007 - Poonakary A.G.A Division	40
	3.15	Details of Pre - Schools in Kilinochchi District as at 31.09.2007	41
	3.16	Details of Physical Resourses for Pre - Schools as at 31.12.2006	41
	3.17	Summary of Graduates from Vanni Institute of Technology	42
3.18	TR Tech in Kilinochchi District - Academic Activities - 2008	43	
CHAPTER - 4	<u>AGRICULTURE STATISTICS</u>		
	4.1	Land use patterns - Kilinochchi District	44
	4.2	Details of Agrarian Services Centres - 2007	45
	4.3	No.of Agriculture Implements and Machinery - 2007	46
	4.4	Achievement of Paddy Production Programme.Maha 2006/2007Yala 2007	46
	4.5	Target Achievement and Yield of Paddy - 2007	47
	4.6	Target and Achievement of other field Crops Maha & Yala	48
	4.7	Extent and Production of Other Field Crops - Maha 2006/2007	49
	4.8	Extent of selected Fruit Crops in Kilinochchi District - 2007	49
	4.9	Extent of Coconut Land in Kilinochchi District - 2006	50
	4.10	Distribution of Coconut Cultivation - 2006	50
	4.11	Distribution of Coconut Cultivation - 2006 in Kilinochchi District	50
	4.12	Livestock Statistics in Kilinochchi District -2007	51
	4.13	Livestock Statistics in Kilinochchi District 2000 - 2007	51
	4.14	Details of Immunisation A.G.A 's Division Wise 2006 -2007	52
	4.15	Distribution of Breeding materials in 2004 -2007	52
	4.16	Details of Milk, Meat Production in Kilinochchi District (2000 - 2007)	53
4.17	Staff Details of Office at the Veterinary Surgeon, Kilinochchi	54	

CONTENTS

No	TABLE NO	CONTENTS	PAGE NO
CHAPTER - 5	<u>IRRIGATION</u>		
	5.1	Details of Monthly Rainfall in Kilinochchi District 2000 -2007	55
	5.2	Name of Rivers and Particulars Related to Irrigation Facility	56
	5.3	Details of Major/Medium Tanks in Kilinochchi District - 2007	56
	5.4	Details of Minor Tanks in Kilinochchi District - 2007	57
	5.5	Details of Water level in Major Tanks in Kilinochchi District 2002 - 2007	57
CHAPTER - 6	<u>HEALTH</u>		
	6.1	Out Patient Attendance, Average Daily Attendance at OPD Institution - 2007	58
	6.2	Bed Strength, Bed Occupancy Rate, Average Duration of Stay in Hospital-2007	58
	6.3	Health Status and Health Services Provisional Indicators - 2007	59
	6.4	New Acceptance of Family Planning Methods in Kilinochchi District 2007	59
	6.5	Details of Surgeries - 2007	60
	6.6	Malaria Cases, Population Ratio By Kilinochchi District - 2007	60
	6.7	Details of Clinic Attendance - 2007	61
	6.8	Population Land Extent and Population Density by District and MOH Area 2007	62
	6.9	Details of Diseased & Deaths - 2007 in Kilinochchi District	62
	6.10	Details of Regarding Malaria, Dengue, Tuberculosis, Filariasis, Leprosy, STD & Rabies-2007	63
	6.11	Details of Vaccinations - 2007 in Kilinochchi District	64,65
	6.12	Information Regarding the Vacancies of Medical Officers 2007	66
	6.13	Information Regarding the Vacancies of Nursing Officers 2007	67
6.14	Details of Government Ayurvedic Hospital - 2004 - 2007	68	
CHAPTER - 7	<u>REHABILITATION</u>		
	7.1	Families Details who were received UAS-Kilinochchi Dist. up to 2008	69
	7.2	Women headed families in Kilinochchi Dist. -2007	69
	7.3	Details of welfare centres in Kilinochchi District as at 30.06.2008	70,71
	7.4	Payments Dues for Injury and death under Rehabi.Prog. as at 30.06.2008	72
	7.5	Payments dues for public compensation in Kili.Dist. as at 31.12.2007	73
	7.6	Requirements of Kilinochchi District Dry Ration (CGES) as at 31.12.2007	73
	7.7	Statement of Issue of Dry Ration -Kilinochchi District - 30.06.2008	74
	7.8	Population Figures Basis of Displacement as at 30.06.2008 Kili.Dist	75,76
	7.9	Widow's Details in Kilinochchi District	77
	7.10	Details of Disabled People in Kili.Dist.as at 31.12.2007	78
7.11	Details of Orphanages, Eleder's home in Kilinochchi District as at 31.12.2007	78	

CONTENTS

No	TABLE NO	CONTENTS	PAGE NO
CHAPTER - 08	<u>DEVELOPMENT PROGRAMME</u>		
	8.1	Decentralized Capital Budget (DCB) -2007	79
	8.2	World Food Programme - 2007 Kilinochchi District	79
	8.3	NEIAP - II, Reawakening Project Works 2007/2008 in Kilinochchi District	80
	8.4	Tsunami Affected Areas Rebuilding Project Progress- 31.12.2007 in Kili.Dis	81
	8.5	Tsunami Affected Areas Rebuilding Project as at 31.12.2007	82
	8.6	North East Coastal Community Development Project (NECCDEP) as at 31.12.2007	83
CHAPTER - 09	<u>TRANSPORT, ELECTRICITY & COMMUNICATION</u>		
	9.1	Details of National Highway in Kilinochchi District - A Class Roads	84
	9.2	Details of National Highway in Kilinochchi District - B Class Roads	84
	9.3	Lenth of Public Roads in Kilinochchi District By DS - "A&B" Class Roads	85
	9.4	Lenth of Roads in Kilinochchi District Classified By "C" & "D" Class Roads	86,87
	9.5	A & B Class Roads Under the Executive Engineer's Division, RDA Sarface Condition	88
	9.6	A & B Class Roads Under the Executive Engineer's Division, RDA - 2007	89
	9.7	C & D Class Roads under the E.E Division, RDD - 2008	90
	9.8	Electricity Supply Kili.Dist.No.of Consumers by Categorized as at 31.12.2006	91
	9.9	Lenth of Electricity Distribution System in Kilinochchi District as at 31.12.2005	91
	9.10	Telecommunication Facilities By Categories as at 31.06.2006	91
	9.11	Details of Post Office and Sub Post Offices in Kilinochchi District	92
	9.12	Details of Staff Position - Kilinochchi Postal Division	93
	9.13	Present Strength as at 31.12.2007 - Kilinochchi Postal Division	93
9.14	Vacancies as at 31.12.2007 - Kilinochchi Postal Division	93	
CHAPTER - 10	<u>FISHERIES</u>		
	10.1	Details of Fisheries Co-operative Society in Kilinochchi District - 2007	94
	10.2	Fisheries Particulars in Kilinochchi District - 2007	95
	10.3	Basic Information in Fisheries - 2007	96
	10.4	Number of Fishing Craft Kilinochchi District - 2007	96
	10.5	Fishing Production Kilinochchi District By Monthly in Kgs - 2006 - 2007	97
10.6	Fisheries Co-operative Societies Registered in Kilinochchi District - 2007	98	


CONTENTS

No	TABLE NO	CONTENTS	PAGE NO
CHAPTER - 11	<u>INDUSTRIES</u>		
	11.1	Small / Cottage/Micro/Self Employed Industries 2007 in Kilinochchi District	99
	11.2	Number of Employees in Industrial Sector 2007 in Kilinochchi	99
	11.3	Large Scale Industries - 2007	100
	11.4	Number of Employees in Small Industries 2007	100
	11.5	Handicraft Training Centres under the Department of Industries - 2007	101
	11.6	Number of Handicraft in Self Wmployees under the Various Fund - 2007	101
	11.7	Industrial Development Training in Self Employees - 2007	102
	11.8	Staff Details of Industrial Department in Kilinochchi District - 2007	102
CHAPTER - 12	<u>GENERAL</u>		
	12.1	Pension Details in Kilinochchi District 2000- 2007	103
	12.2	Details of Loan Granted By National Saving Bank as at 31.12.2007	104
	12.3	Details of Loan Granted By People's Bank as at 31.10.2008	104
	12.4	Details of Loan Granted Bank of Ceylon as at 31.07.2008	104
	12.5	Classification of service centres in Local Authority - 2007	105
	12.6	Distribution of Palmyrah Seedlings in Kilinochchi District 2000 -2007	106
	12.7	Rural Development Societies in Kilinochchi District - 2007	107
	12.8	Rural Development , Women Development Centres - 2007	107
	12.9	National Youth Services Council - Kilinochchi Dist. - 2007	108
	12.10	Youth Clubs in Kilinochchi District - 2007	108
	12.11	Housing Development in Karachchi DS Division From the Inception - 2007	109
	12.12	Housing Development in Poonakary DS Division From the Inception - 2007	110
	12.13	Housing Development in Pachchilapalli DS Division From the Inception - 2007	111
	12.14	Housing Development in Kandawalai DS Division From the Inception	112
	12.15	Details of Co-operative Societies (Category Wise)in Kili.District - 2007	113
	12.16	Details of Thrift and credit Co-operatives in Kilinochchi District - 2007	113
	12.17	Particulars of Multi-Purpose Co-operative Societies in 2007	114
	12.18	Details of Sports Clubs in Kilinochchi District - 2007	115
12.19	Details of Sports Clubs Registered Number in Kilinochchi District	115,116	

CONTENTS

		PART I	
		CONTENTS	
		CHAPTER I	
		CHAPTER II	
		CHAPTER III	
		CHAPTER IV	
		CHAPTER V	
		CHAPTER VI	
		CHAPTER VII	
		CHAPTER VIII	
		CHAPTER IX	
		CHAPTER X	
		CHAPTER XI	
		CHAPTER XII	
		CHAPTER XIII	
		CHAPTER XIV	
		CHAPTER XV	
		CHAPTER XVI	
		CHAPTER XVII	
		CHAPTER XVIII	
		CHAPTER XIX	
		CHAPTER XX	
		CHAPTER XXI	
		CHAPTER XXII	
		CHAPTER XXIII	
		CHAPTER XXIV	
		CHAPTER XXV	
		CHAPTER XXVI	
		CHAPTER XXVII	
		CHAPTER XXVIII	
		CHAPTER XXIX	
		CHAPTER XXX	
		CHAPTER XXXI	
		CHAPTER XXXII	
		CHAPTER XXXIII	
		CHAPTER XXXIV	
		CHAPTER XXXV	
		CHAPTER XXXVI	
		CHAPTER XXXVII	
		CHAPTER XXXVIII	
		CHAPTER XXXIX	
		CHAPTER XL	
		CHAPTER XLI	
		CHAPTER XLII	
		CHAPTER XLIII	
		CHAPTER XLIV	
		CHAPTER XLV	
		CHAPTER XLVI	
		CHAPTER XLVII	
		CHAPTER XLVIII	
		CHAPTER XLIX	
		CHAPTER L	
		CHAPTER LI	
		CHAPTER LII	
		CHAPTER LIII	
		CHAPTER LIV	
		CHAPTER LV	
		CHAPTER LVI	
		CHAPTER LVII	
		CHAPTER LVIII	
		CHAPTER LIX	
		CHAPTER LX	
		CHAPTER LXI	
		CHAPTER LXII	
		CHAPTER LXIII	
		CHAPTER LXIV	
		CHAPTER LXV	
		CHAPTER LXVI	
		CHAPTER LXVII	
		CHAPTER LXVIII	
		CHAPTER LXIX	
		CHAPTER LXX	
		CHAPTER LXXI	
		CHAPTER LXXII	
		CHAPTER LXXIII	
		CHAPTER LXXIV	
		CHAPTER LXXV	
		CHAPTER LXXVI	
		CHAPTER LXXVII	
		CHAPTER LXXVIII	
		CHAPTER LXXIX	
		CHAPTER LXXX	
		CHAPTER LXXXI	
		CHAPTER LXXXII	
		CHAPTER LXXXIII	
		CHAPTER LXXXIV	
		CHAPTER LXXXV	
		CHAPTER LXXXVI	
		CHAPTER LXXXVII	
		CHAPTER LXXXVIII	
		CHAPTER LXXXIX	
		CHAPTER LXXXX	
		CHAPTER LXXXXI	
		CHAPTER LXXXXII	
		CHAPTER LXXXXIII	
		CHAPTER LXXXXIV	
		CHAPTER LXXXXV	
		CHAPTER LXXXXVI	
		CHAPTER LXXXXVII	
		CHAPTER LXXXXVIII	
		CHAPTER LXXXXIX	
		CHAPTER LXXXXX	

Chapter - 1



GEOGRAPHICAL FEATURES

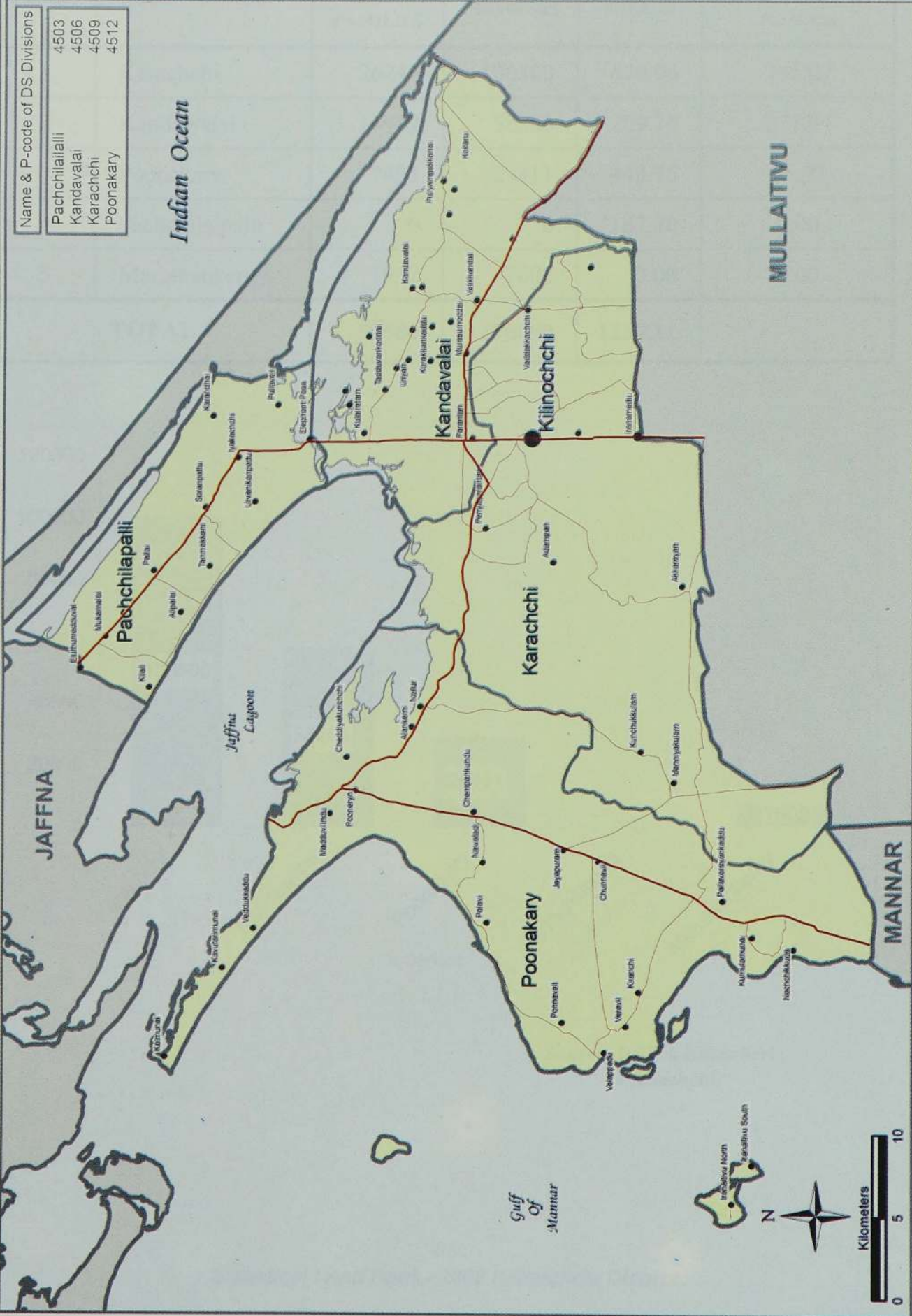
Chapter - 1



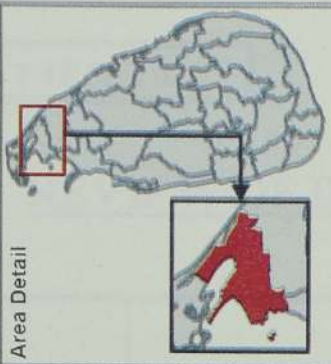
GEOGRAPHICAL FEATURES

DISTRICT: Kilinochchi

Administrative Map DS Divisions




Name & P-code of DS Divisions	P-code
Pachchilapalli	4503
Kandavalai	4506
Karachchi	4509
Poonakary	4512



Legend

- Towns
- District HQ
- Minor Roads
- Main Road
- Oceans & Lagoons
- DS Divisions
- Kilinochchi District
- Districts

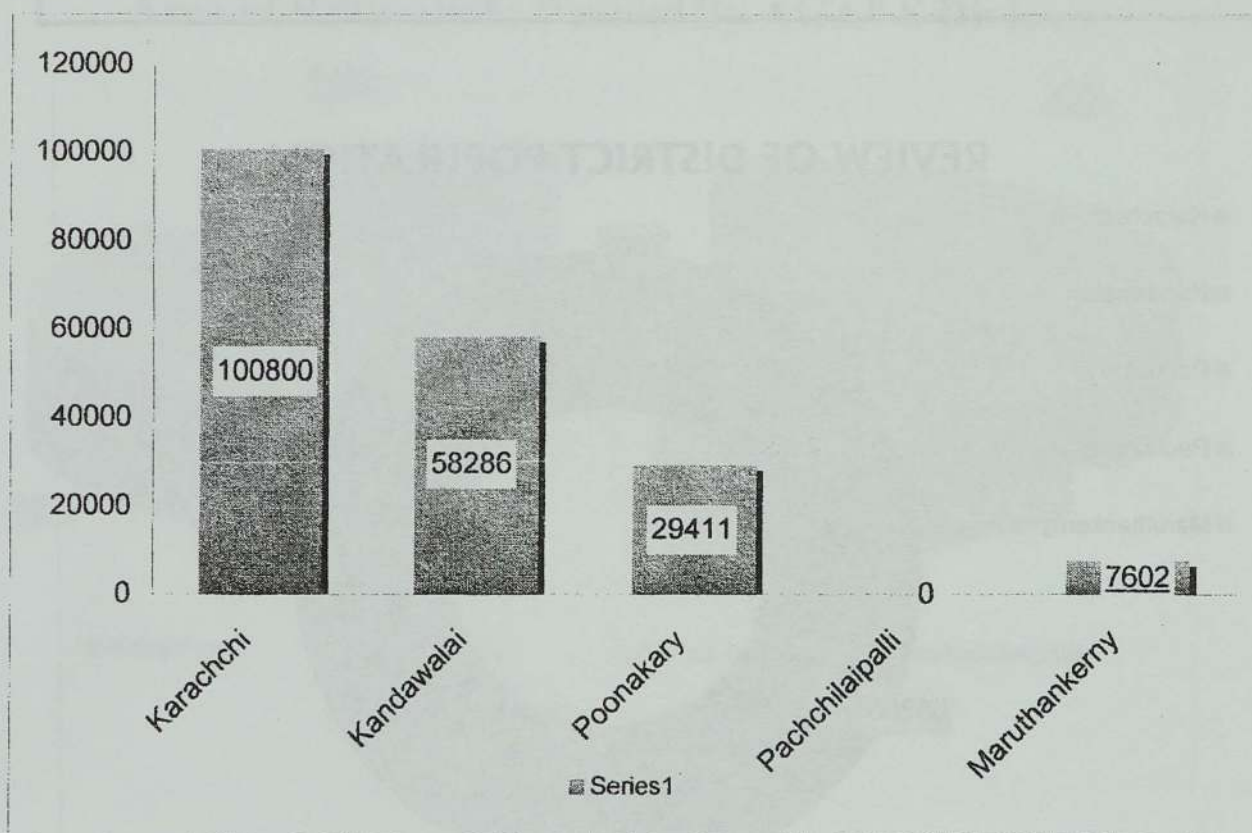


District Planning Secretariat, District Secretariat, Kilinochchi



TABLE : 1.1**REVIEW OF DISTRICT POPULATION AS AT 31.03.2008**

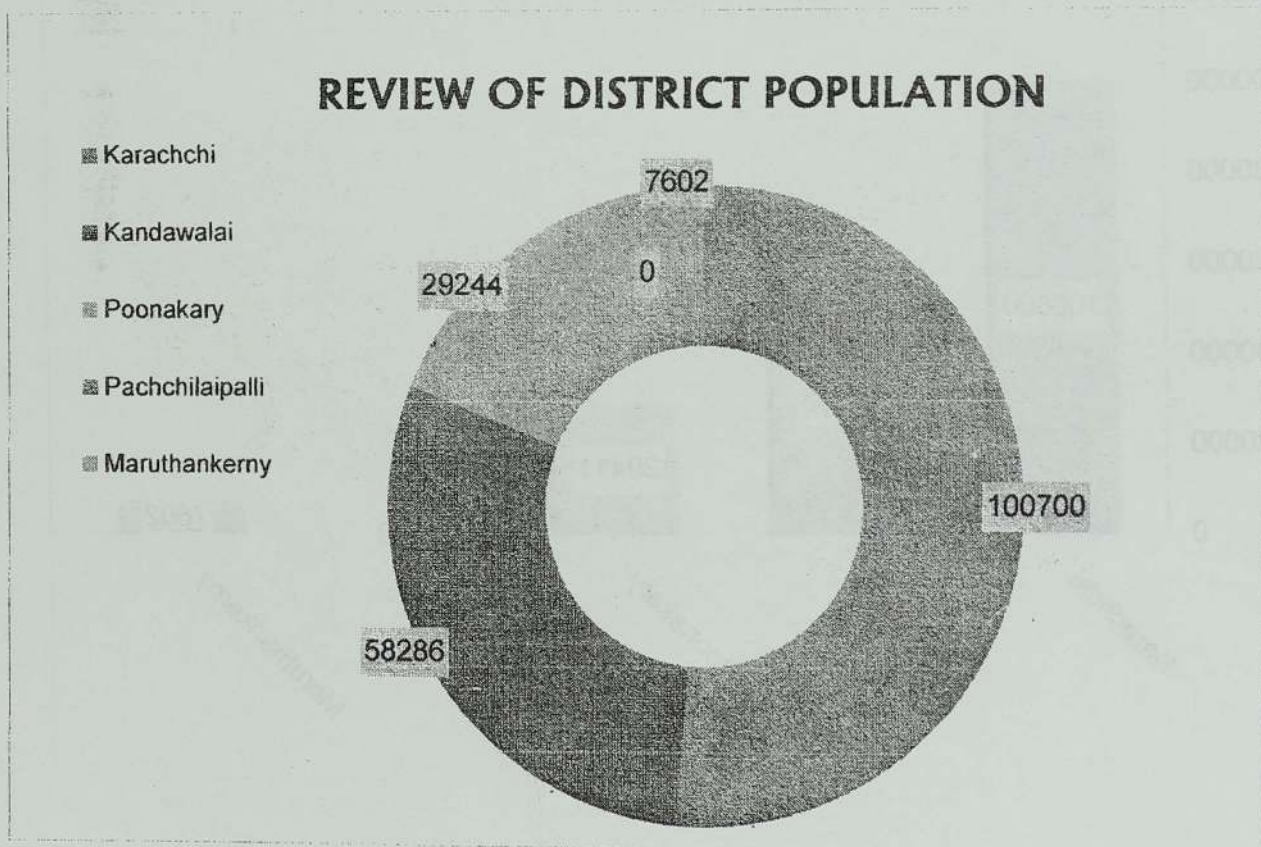
S.No	A.G.A'S DIVISION	TOTAL NO.OF FAMILIES	TOTAL NO.OF MEMBERS	AREA S.Q.K.M	POPULATION DENSITY Per/S.Km
1	Karachchi	26246	100800	410.96	245.27
2	Kandawalai	14909	58286	209.70	277.94
3	Poonakary	7493	29411	448.75	65.53
4	Pachchilaipalli	0	0	167.70	0.00
5	Maruthankerny	1932	7602	0.00	0.00
TOTAL		50580	196099	1237.11	



Source: DRRS, Kachcheri ,
Kilinochchi

TABLE : 1.2**REVIEW OF DISTRICT POPULATION AS AT 31.12.2007**

S.No	A.G.A'S DIVISION	TOTAL NO.OF FAMILIES	TOTAL NO.OF MEMBERS	S.Q.K.M	POPULATION DENSITTY Per/S.Km
1	Karachchi	26217	100700	410.96	647.79
2	Kandawalai	14909	58286	209.70	277.94
3	Poonakary	7436	29244	448.75	66.28
4	Pachchilaipalli	0	0	167.70	0.00
5	Maruthankerny	1932	7602	-	-
TOTAL		50494	195832	1237.11	

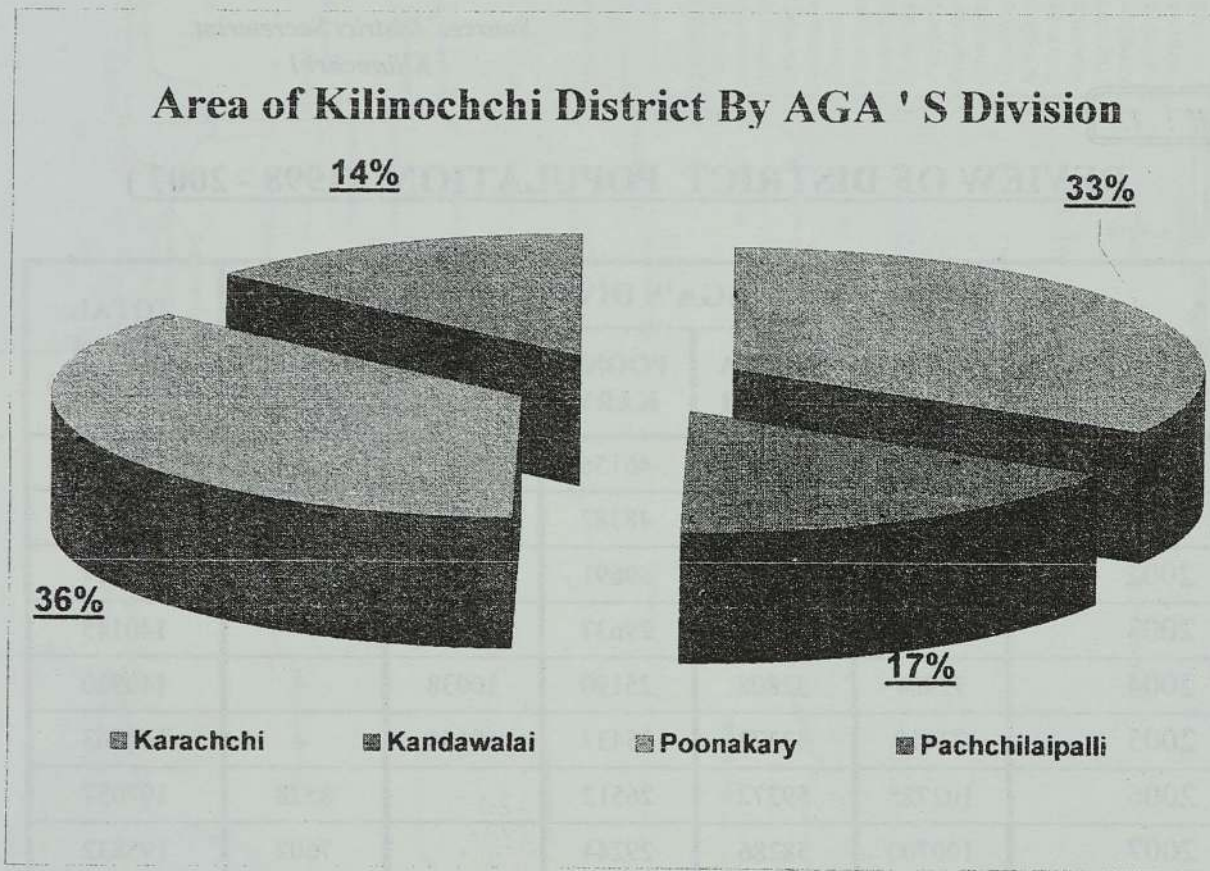


Source: DRRS, Kachcheri,
Kilinochchi

TABLE :- 1.3

AREA OF KILINOCCHI DISTRICT BY A.G.A'S DIVISION

A.G.A'S DIVISION	SQ MILES	SQ KM	HA
Karachchi	159.29	410.96	41,096
Kandawalai	81.28	209.7	20,970
Poonakary	173.93	448.75	44,875
Pachchilaipalli	65	167.7	16,770
Total	479.5	1,237.11	123,711



*Source:-Land Use Planning Unit,Kilinochchi
(Including Water Surface)*

TABLE : 1.4**No. OF GRAMA SEVAKA DIVISIONS AND No. OF VILLAGES IN
KILINOCCHI DISTRICT**

S.NO	NAME OF DIVISIONAL SECRETARIAT	LOCATION	NO.OF G.S.O DIVISIONS	NO.OF VILLAGES IN 2008
1	Karachchi	Kilinochchi Town	42	92
2	Kandawalai	Kandawalai	16	100
3	Poonakary	Poonakary	19	93
4	Pchchilaipalli	Pallai Town	18	44
TOTAL			95	329

Source: District Secretariat,
Kilinochchi

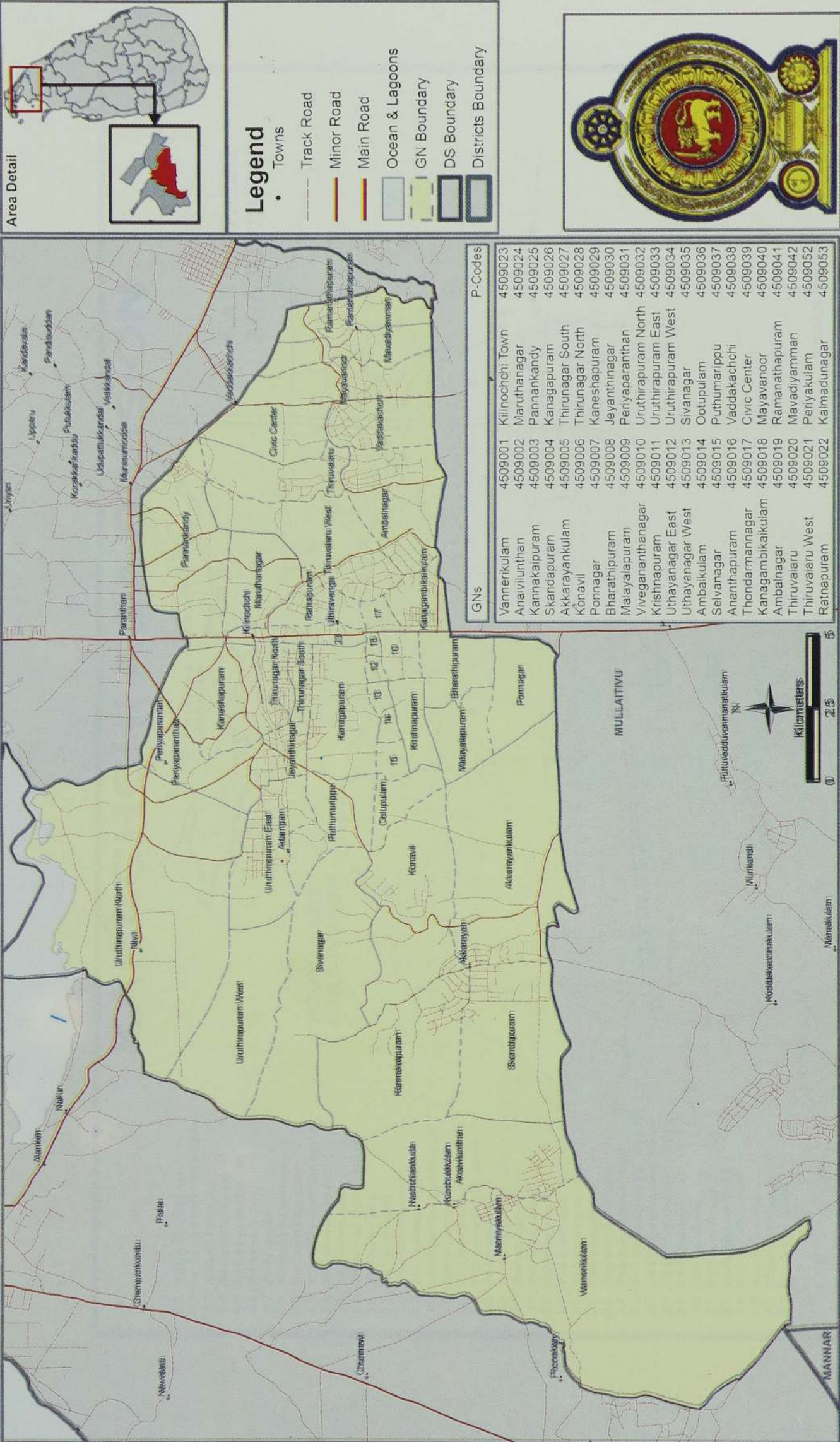
TABLE : 1.5**REVIEW OF DISTRICT POPULATION (1998 - 2007)**

YEARS	AGA'S DIVISION					TOTAL (NO. OF MEMBER)
	KARA CHCHI	KANDA WALAI	POONA KARY	PACHCHI LAIPALLI	MARUTH ANKERNY	
1998	73422	32717	46156	6871	-	159166
1999	68396	32587	48382	7063	-	156428
2002	75807	30435	39691	7788	-	153721
2003	69998	31323	29637	9187	-	140145
2004	72884	32808	25190	10038	-	140920
2005	73410	33372	25437	10144	-	142363
2006	102725	59272	26512	-	8528	197037
2007	100700	58286	29244	-	7602	195832


Source: District Secretariat,
Kilinochchi

DISTRICT: Kilinochchi
DS Division : Karachchi

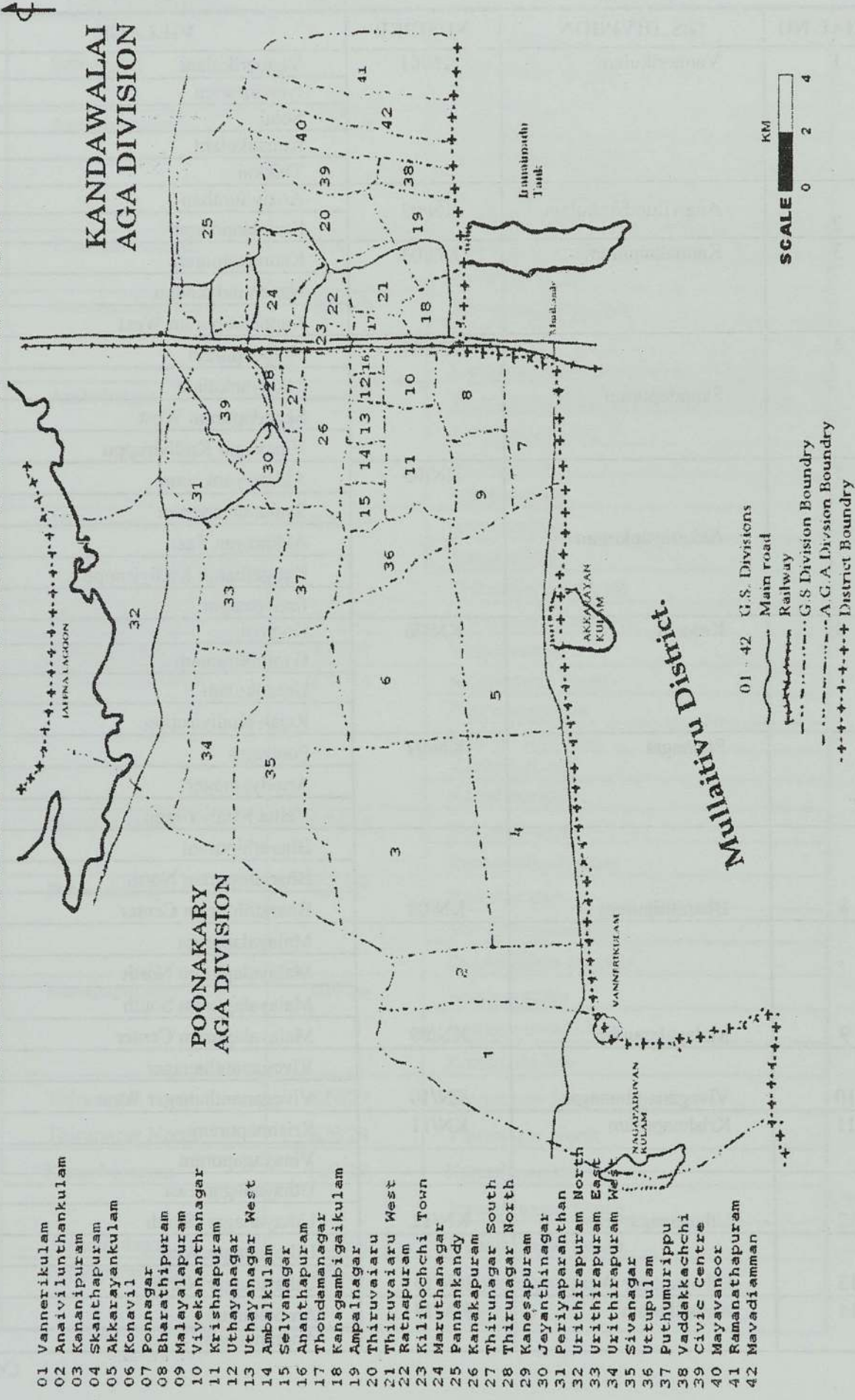
Administrative Map



District Planning Secretariat, District Secretariat, Kilinochchi



KARACHCHI AGA DIVISION



- 01 Vannerikulam
- 02 Anaivilunthankulam
- 03 Kenanipuram
- 04 Skanthapuram
- 05 Akkarayankulam
- 06 Konavil
- 07 Ponnagar
- 08 Bharathipuram
- 09 Malayalapuram
- 10 Vivekananthanagar
- 11 Krishnapuram
- 12 Uthayanagar
- 13 Uthayanagar West
- 14 Ambalkulam
- 15 Selvanagar
- 16 Ananthapuram
- 17 Thondamanagar
- 18 Kenagambigaikulam
- 19 Ampalnagar
- 20 Thiruvaiaru
- 21 Thiruvaiaru West
- 22 Ratnapuram
- 23 Kilinochchi Town
- 24 Maruthanagar
- 25 Pannenkandy
- 26 Kanakapuram
- 27 Thirunagar South
- 28 Thirunagar North
- 29 Kanesapuram
- 30 Jayanthinagar
- 31 Periyaparanthan
- 32 Urithirapuram North
- 33 Urithirapuram East
- 34 Urithirapuram West
- 35 Sivanagar
- 36 Uttupulam
- 37 Puthumurippu
- 38 Vaddakkachchi
- 39 Civic Centre
- 40 Mayavanoor
- 41 Ramananthapuram
- 42 Mavadiamman

TABLE : 1.6

LIST OF THE GRAMA OFFICERS DIVISIONS AND VILLAGES-KILINOCHCHI DISTRICT , DIVISIONAL SECRETARIAT KARACHCHI.

SERIAL NO	G.S. DIVISION	NUMBER	VILLAGE
1	Vannerikulam	KN/01	Vannerikulam
			Iyanarpuram
			Solai
			Kunsukulam
			Thikkai
2	Anaivilunthankulam	KN/02	Anaivilunthan
			Kadukkainagar
3	Kannakaipuram	KN/03	Kannakaipuram
			Nanchundakadhu
			Kannakaipuram West
4	Skandapuram	KN/04	Skandapuram
			Maniyankulam
			Skandapuram West
			Vinayagar Kudiyiruppu
5	Akkarayankulam	KN/05	Akkarayankulam
			Samathanapuram
			Akkarayan East
			Kengatharan Kudiyiruppu
			Immasnagar
6	Konavil	KN/06	Konavil
			Ganthikiramam
			Unionkulam
			Rajan Kudiyiruppu
7	Ponnagar	KN/07	Ponnagar
			Aruviyalnager
			Vetha Kudiyiruppu
8	Bharathipuram	KN/08	Bharathipuram
			Bharathipuram North
			Bharathipuram Center
9	Malayalapuram	KN/09	Malayalapuram
			Malayalapuram North
			Malayalapuram South
			Malayalapuram Center
10	Vivegananthanagar	KN/10	Vivegananthanagar
			Vivegananthanagar West
11	Krishnapuram	KN/11	Krishnapuram
			Vinayagapuram
12	Uthayanagar East	KN/12	Uthayanagar East
			Uthayanagar South
13	Uthayanagar West	KN/13	Uthayanagar West
			Uthayanagar North
14	Ambalkulam	KN/14	Ambalkulam
			Ananthanagar

Cont.

TABLE : 1.6**LIST OF THE GRAMA OFFICERS DIVISIONS AND VILLAGES-KILINOCHCHI DISTRICT , DIVISIONAL SECRETARIAT KARACHCHI.**

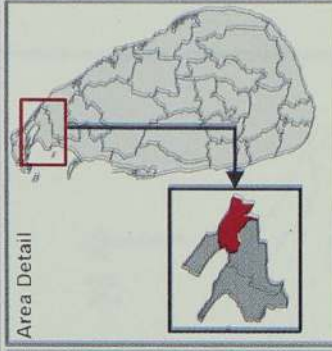
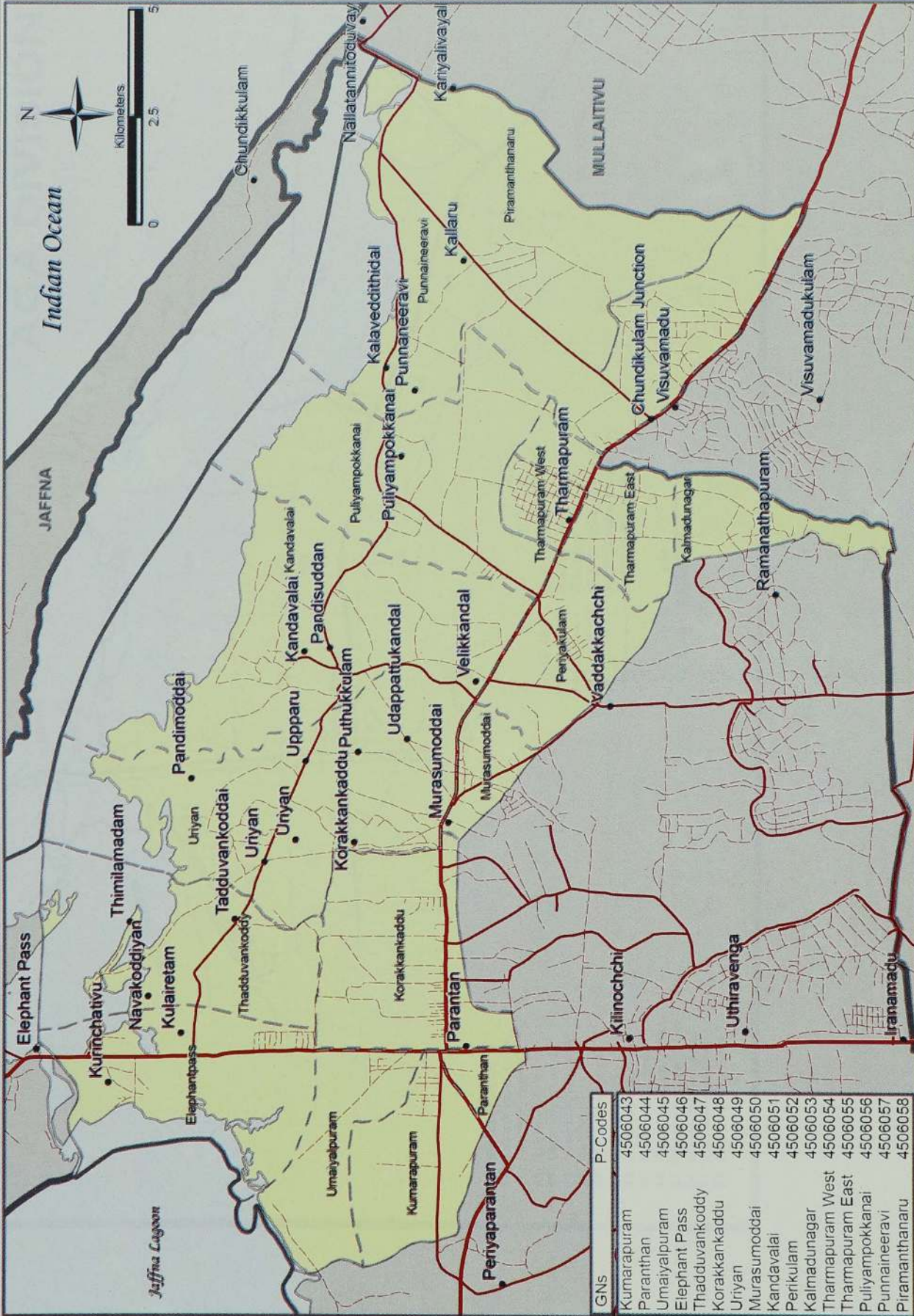
SERIAL NO	G.S. DIVISION	NUMBER	VILLAGE
15	Selvanagar	KN/15	Selvanagar
			Selvanagar South
			Selvanagar North
16	Ananthapuram	KN/16	Ananthapuram
			Ananthapuram East
			Ananthapuram West
			Sooriyapuram
17	Thondamannagar	KN/17	Thondamannagar
			Kaththannagar
18	Kanagambikaikulam	KN/18	Kanagambikaikulam
			Sevis Road
			Kanagambikaikulam Extent. Scheme
19	Ambalnagar	KN/19	Thiruvaiaru Educated Magalir Scheme
			Thiruvaiaru Unit. 1
			Ambalnagar
			Santhapuram
20	Thiruvaiaru	KN/20	Iranaimadhu
			Koramoddai
			Thiruvaiaru 1st Unit
21	Thiruvaiaru West	KN/21	Thiruvaiaru 2nd Unit
22	Rathnapuram	KN/22	Rathnapuram
23	Kilinochchi Town	KN/23	Kilinochchi Town
			Paravippanchan
			Kannan Kovilady
			Kachcheriyady
			Karadippokku
24	Maruthanagar	KN/24	Maruthanagar
			Ramanathankamam
25	Pannankandy	KN/25	Pannankandy
			Thennampillai farm
			Pungavanam Junction
26	Kanagapuram	KN/26	Kanagapuram
			Kanagapurakkulam
			Kanthankulam
27	Thirunagar South	KN/27	Thirunagar South
28	Thirunagar North	KN/28	Thirunagar North
29	Kaneshapuram	KN/29	Kaneshapuram
30	Jeyanthinagar	KN/30	Jeyanthinagar North
			Jeyanthinagar South
31	Periyaparathan	KN/31	Periyaparathan
			D5,D6,D7

DIVISIONAL SECRETARIAT KARACHCHI

S. N	G.S. DIVISION	NUMBER	VILLAGES
32	Uruthirapuram North	KN/32	Sakthipuram (Ellukkadhu)
			Mathapuram
			Perungkulam
			Neevil
			Kunchupparanthan
			Porikkadavai
			Uruthirapurisvaram
			Mathapuram
33	Uruthirapuram East	KN/33	Uruthirapuram D-8
			Ananthampannai
			Ratnampannai
34	Uruthirapuram West	KN/34	Uruthirapuram West
			Kudimaththi
			Scheme I
			Scheme II
35	Sivanagar	KN/35	Sivanagar Unit-1
			Sivanagar Unit 2
			Adambansolai
			Sivansolai
			Sivanagar West
36	Ootupulam	KN/36	Bharathy Koddam
			Valluvar Koddam
			Pillaiyarkovilady
			Palmyra Development Pannai
			Navalar Pannai
			New Colony
37	Puthumurippu	KN/37	Puthumurippu
			Salonnagar
			Solainagar
38	Vaddakkachchi	KN/38	Vaddakkachchi
			Vaddakkachchi North
			Vaddakkachchi Central
			Vaddakkachchi South
39	Civik Centre	KN/39	Civik Centre
			Agriculture Training Centre
			Paddy Land Scheme
			Educated Youth Scheme
40	Mayavanoor	KN/40	Mayavanoor
			Vaddakkachchi Colony
			Ramanathapuram Colony
			10, Housing Scheme
			Matha Kudiyiruppu
41	Ramanathapuram	KN/41	Ramanathapuram
			Puthukkadhu
			Alady
42	Mavadiyamman	KN/42	Vaddakkachchi Ist Unit
			5th Unit
			Puthukkadu
			Mavadiyamman

Administrative Map

DISTRICT: Kilinochchi
DS Division : Kandavalai




- Legend**
- Towns
 - Track Road
 - Minor Road
 - Main Road
 - Ocean & Lagoons
 - GN Boundary
 - DS Boundary
 - Districts Boundary

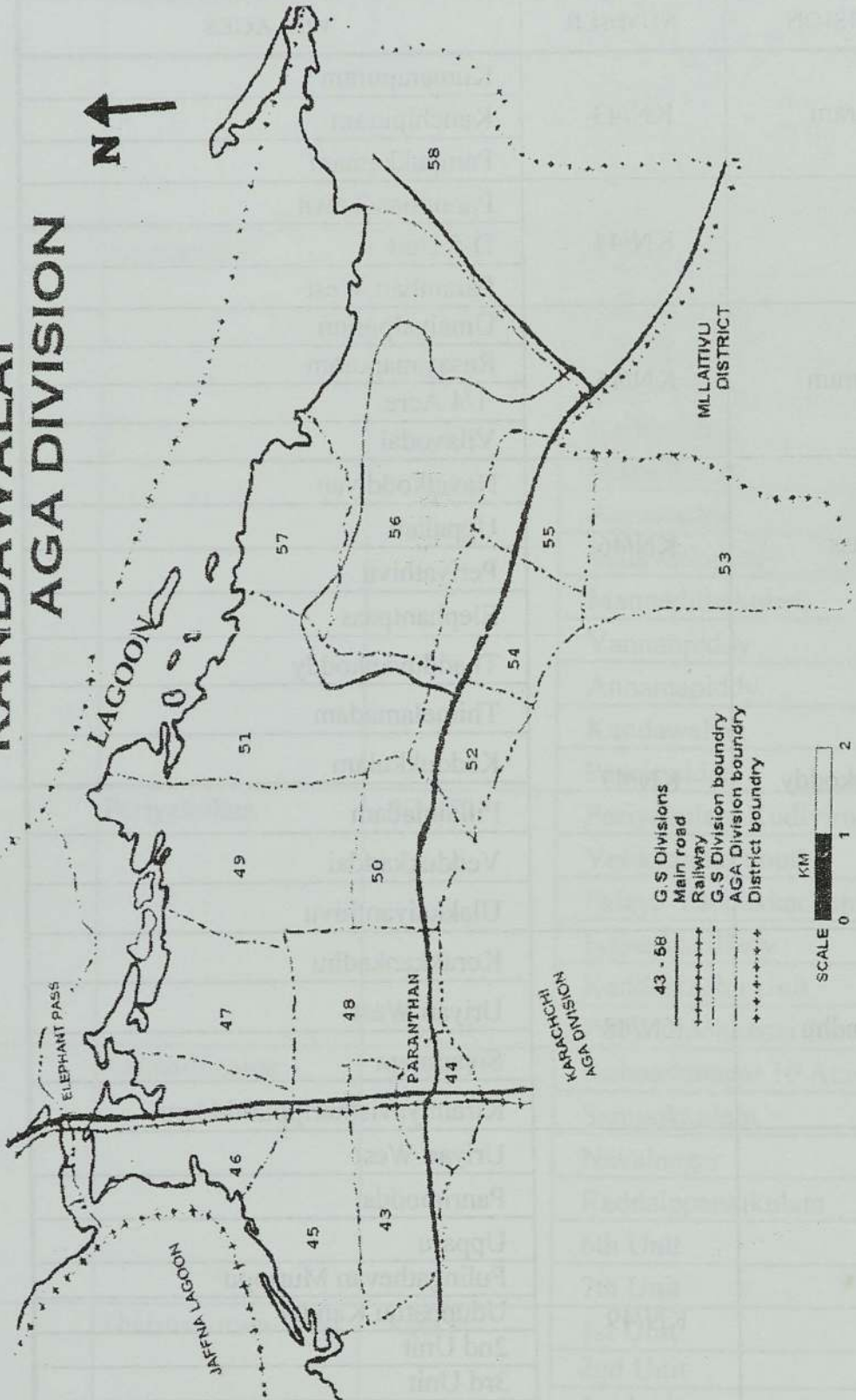
GNS	P-Codes
Kumarapuram	4506043
Paranthan	4506044
Umajapuram	4506045
Elephant Pass	4506046
Thadduvankoddy	4506047
Korakkankaddu	4506048
Uriyan	4506049
Murasumodda	4506050
Kandavalai	4506051
Perikulam	4506052
Kalmadunagar	4506053
Tharmapuram West	4506054
Tharmapuram East	4506055
Puliyampokkanai	4506056
Punnaineeravi	4506057
Piramanthanaru	4506058



District Planning Secretariat, District Secretariat, Kilinochchi



KANDAWALAI AGA DIVISION



- 43 Kumarapuram
- 44 Paranthan town
- 45 Umayyilpuram
- 46 Elephant pass
- 47 Thaduvankoddy
- 48 Korakkankaddhu
- 49 Uriyan
- 50 Murasumoddi
- 51 Kandavalai
- 52 Periyakulam
- 53 Kaimaduneger
- 54 Tharmapuram West
- 55 Tharmapuram East
- 56 Puliypokkanai
- 57 Punnaineeravi
- 58 Piramanthanaru

TABLE : 1.7

DIVISIONAL SECRETARIAT KANDAWALAI

SERIAL NO	G.S DIVISION	NUMBER	VILLAGES
43	Kumarapuram	KN/43	Kumarapuram
			Kanchipuram
			Pampukkamam
44	Paranthan	KN/44	Paranthan Town
			D-5 Unit
			Paranthan West
45	Umaiyalpuram	KN/45	Umaiyalpuram
			Rasayanapuram
			1/4 Acre
			Vilavodai
46	Elephantpass	KN/46	Navatkoddiyan
			Uppalam
			Periyathivu
			Elephantpass
47	Thadduvankoddy	KN/47	Thadduvankoddy
			Thimelamadam
			Kaddukkulam
			Pillaimadam
			Veddukkaddai
			Ulakkaiyanthivu
48	Korakkankadhu	KN/48	Korakkankadhu
			Uriyan West
			Sivapuram
			Kiramiyavistharipputhiddam
49	Uriyan	KN/49	Uriyan West
			Panrimoddai
			Upparu
			Pulingathevan Murippu
			Uduppathu Kandal
			2nd Unit
			3rd Unit
			Mangayan Murippu
			Puthukkulam
Palaya Korakkankadhu			

Cont..

DIVISIONAL SECRETARIAT KANDAWALAI

SERIAL NO	G.S DIVISIONS	NUMBER	VILLAGES
50	Murasumoddai	KN/50	Palayakamam
			Karai Anaikkaddukiramam
			Iyankovilkiramam
			Settukkandiyamman Kudiyiruppu
			Murugankovil Kudiyiruppu
			Murasumoddai Kudiyiruppu Unit-1
51	Kandawalai	KN/51	Velikkandal
			Pathanmoddai
			Guvaimavadi
			Konankulam
			Kallippiddy
			Madukkarai
			Avransaddi
			Sellavarippiddy
			Mannadithakulam
			Vannanpiddy
			Annamapiddy
			Kandawalai
			Panrisuddan
52	Periyakulam	KN/52	Periyakulam Kudiyiruppu
			Velikkandal South
			Palaya Vaddakkachchi
			Iyanarkovillady
			Kaddaikadhu Unit
			Puliyampokkanai Junction
53	Kalmadunagar	KN/53	Kalmadunagar 10 Acre Scheme
			Sampukkulam
			Navalnagar
			Raddaippanaikulam
			6th Unit
			7th Unit
54	Tharmapuram West	KN/54	1st Unit
			2nd Unit
			3rd Unit
			4th Unit
			5th Unit
			6th Unit

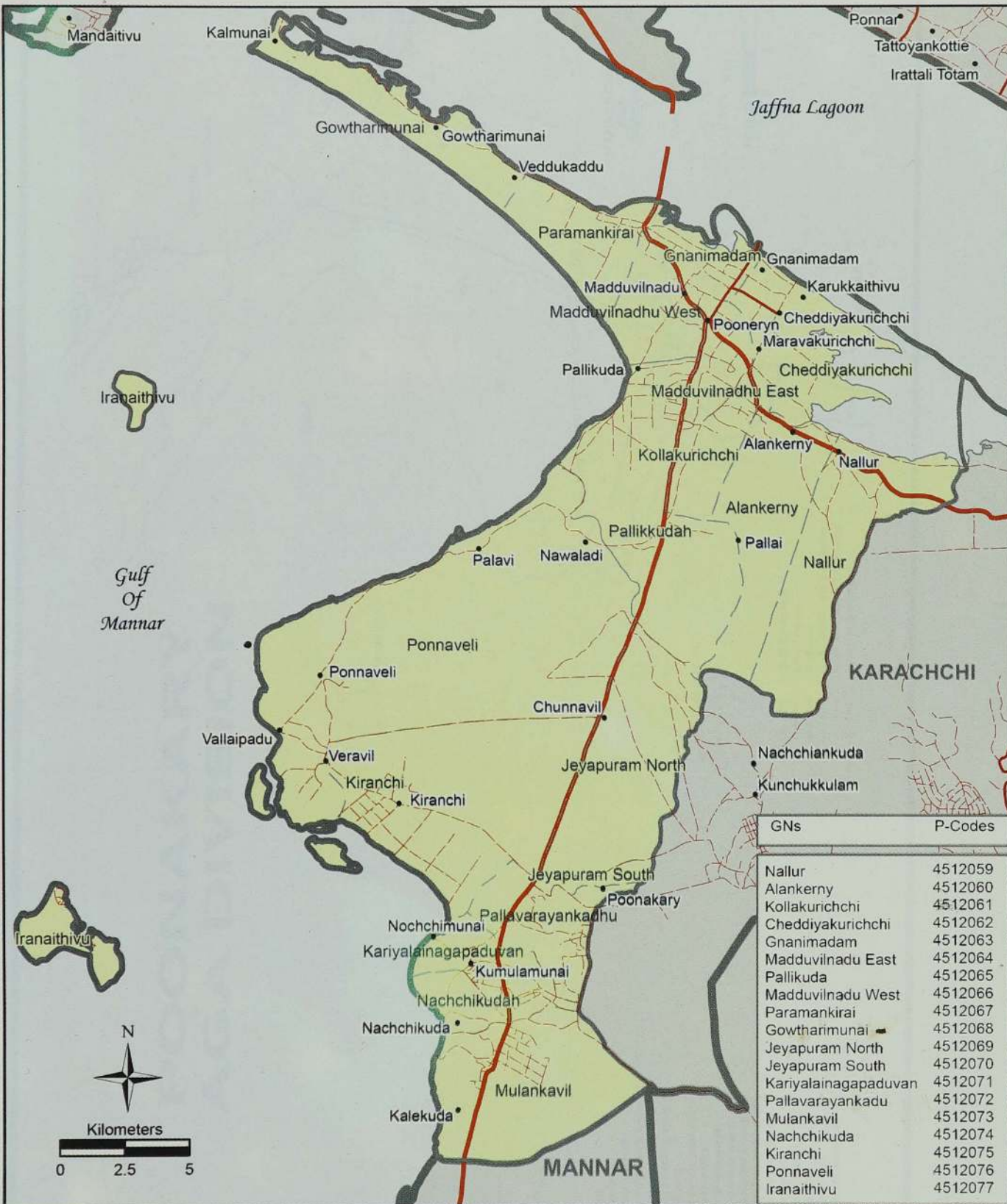
Cont.

DIVISIONAL SECRETARIAT KANDAWALAI

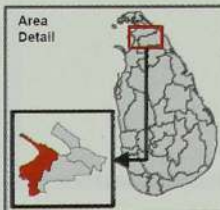
SERIAL NO	G.S DIVISION	NUMBER	VILLAGES
55	Tharmaporum East	KN/55	7th Unit
			8th Unit
			9th Unit
			10th Unit
			11th Unit
			12th Unit
			13th Unit
			Nethaliyaru
			Kaddaikadhu
56	Puliyampokkanai	KN/56	Puliyampokkanai
			Kalaveddithidal
			Punnainceravi
			Eachsan kadhu
			Nagathambiranpuram
			Velauthaudaiyar Kudiyiruppu
			Kaanan
			Nagenthirapuram
57	Punnainceravi	KN/57	Puthuya Punnainceravi
			Kumarasamipuram
			Ulavanoor
			Thambirasapuram
			Kallaru
			Mathiyavagupputhiddam
			Kannakipuram
			Theravil
58	Piramanthanaru	KN/58	Piramanthanaru
			Mailvaganapuram
			Kolunthuppulavu
			Kallippiddy

Administrative Map

DISTRICT: Kilinochchi
DS Division : Poonakary



GNs	P-Codes
Nallur	4512059
Alankerny	4512060
Kollakurichchi	4512061
Cheddiyakurichchi	4512062
Gnanimadam	4512063
Madduvilnadu East	4512064
Pallikuda	4512065
Madduvilnadu West	4512066
Paramankirai	4512067
Gowtharimunai	4512068
Jeyapuram North	4512069
Jeyapuram South	4512070
Kariyalainagapaduvan	4512071
Pallavarayankadu	4512072
Mulankavil	4512073
Nachchikuda	4512074
Kiranchi	4512075
Ponnaveli	4512076
Iranaithivu	4512077



Legend


- Towns
- Track Road
- Minor Road
- Ocean & Lagoons
- GN Boundary
- DS Boundary
- Districts Boundary



**District Planning Secretariat,
 District Secretariat,
 Kilinochchi**

REGIONAL SECRETARIAT, MADRAS

NO.	DESCRIPTION	DATE	PLACE
-----	-------------	------	-------



1	...
2	...
3	...
4	...
5	...
6	...
7	...
8	...
9	...
10	...
11	...
12	...
13	...
14	...
15	...
16	...
17	...
18	...
19	...
20	...

<p>...</p>		<p>...</p>	
------------	--	------------	--

POONAKARY AGA DIVISION

- 59 Nallur
- 60 Alankerny
- 61 Kollakurichchi
- 62 Cheddyakurichchi
- 63 Gnanimadam
- 64 Madduvinnadu east
- 65 Pallikuda
- 66 Madduvinnadu west
- 67 Paramankirai
- 68 Gowtharimunal
- 69 Jeyapuram north
- 70 Jeyapuram south
- 71 Kariyalanogopaduan
- 72 Pallavarayanakadu
- 73 Mulsagavil
- 74 Nachchikuda
- 75 Kiranchi
- 76 Ponnaveil
- 77 Iranamathanagar

- 59 - 77 G.S. Division
- Main road
- Railway
- G.S. Division boundary
- AGA Division boundary
- District boundary

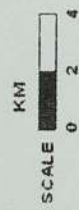



TABLE : 1.8

DIVISIONAL SECRETARIAT POONAKARY


SERIAL NO	G.S DIVISION	NUMBER	VILLAGES
59	Nallur	KN/59	Samipulam Nallur Mudkompan Neeradampan Jaddan Kumaresanthalvu Mithushan Thiyagam Iyanarpuram Pallavarayankadhu Eraman
60	Alankerny	KN/60	Alankerny Pookkulam Purakkulam Mulaiyadamban
61	Kollakurichchi	KN/61	Thampirai Selvipuram Kasikkudah Seilaiyathivu Kavakkulam Ellaikkallkulam
62	Cheddiyakurichchi	KN/62	Karukkaitivu Cheddiyakurichchi
63	Gnanimadam	KN/63	Gnanimadam Siththankurichchi Sempankulam
64	Madduvilnadhu East	KN/64	Atthai Madduvilnadhu East Maravakurichchi 4th Mile Post Pallakadduvan Vadiyadi
65	Pallikkudah	KN/65	Sepalapiddi Pallikkudah Sempankunru Manatkadhu Thelikarai 04th Mile Post Pallai Nedunkulam Paththinippai Arasapuram Chekkalai Karumari Paluvil


Cont..

DIVISIONAL SECRETARIAT POONAKARY

SERIAL No	G.S DIVISION	NUMBER	VILLAGES
66	Madduvilnadhu West	KN/66	Vadiyady West
			Villadi
			Karikoddukkulam
			Nagarakulam
			Nallathannirkulam
			Uyarippiddy
			Netpulavu
67	Paramankirai	KN/67	Paramankirai
			Villadi West
			Veddukkadhu
68	Gowtharimunai	KN/68	Gowtharimunai
			Vinasiyodai
			Manniththalai
			Kalmunai
69	Jeyapuram North	KN/69	Thumpuruvil
			Jeyapuram North
			Thikkuvil
			Sunnavil
70	Jeyapuram South	KN/70	Jeyapuram South
			Pandivede
71	Kariyalainagapaduvan	KN/71	Kariyalai Nagapaduvan
			Kariyalainagapaduvan East
			Kumulamunai
72	Pallavarayankadhu	KN/72	Pallavarayankadhu
			Amaiypuram
			Solai
			Solanila Village
			Model Village
			Welfare Centre
73	Mulankavil	KN/73	Mulankavil
			Kariyalainagapaduvan
			1000 House Scheme
			Vinayagapuram
			Rasapuram
			Kathiravilkulam
			Iranaimathanagar
			31 Mile Post
74	Nachchikudah	KN/74	Nachchikudah
			Karadikkunru
75	Kiranchi	KN/75	Kiranchi
			Moddayankulam
76	Ponnaveli	KN/76	Veravil
			Valaippadhu
			Ponnaveli
			Palavi
77	Iranaithivu	KN/77	Iranaithivu
			Palaithivu
			Sinnathivu

PACHCHILAI PALLI A.G.A DIVISION





Digitized by Noolaham Foundation.

TABLE:1.9

DIVISIONAL SECRETARIAT : PACHCHILAI PALLI

SERIAL NO	G.S DIVISION	NUMBER	VILLAGES
78	Kovilvayal	KN/78	Kovilvayal
			Sankatharvayal
79	Iyakkachchi	KN/79	Iyakkachchi
			Koddandarkulam
			Vinayagapuram
80	Mugavil	KN/80	Mugavil
			Malvil
			Urvanigampattu
			Kurunshative
81	Masar	KN/81	Masar
			Muruganthanagar
82	Soranpattu	KN/82	Soranpattu
			Mannaivindan
			Karanthai
83	Tharmakerny	KN/83	Tharmakerny
			Sinnathalayady
			Peralai
84	Pulopallai	KN/84	Puloppallai East
85	Mullaiyady	KN/85	Vannankerny
			Mullaiyady
86	Thampakamam	KN/86	Thampakamam
			Periya Thampakamam
			Vannankerny North
87	Pallai Town	KN/87	Perioyapallai
			Pallai Town
88	Pulopallai West	KN/88	Pulopallai West
89	Allipallai	KN/89	Allipallai
			Arathinagar
90	Kachcharvely	KN/90	Kachcharvely
			Selvapuram
91	Arasarkerny	KN/91	Arasarkerny
			Senthilnagar
92	Ittavil	KN/92	Ittavil North
			Ittavil South
			Sathapuram
93	Mugamalai	KN/93	Sudalaipitty
			Ampalavalai
			Mugamalai South
			Ponthar Colony
			Koovaanam
			Madaththady
94	Vembodukerny	KN/94	Vembodukerny
			Inthirapuram
95	Kilaly	KN/95	Kilalay North

TABLE:1.10

DIVISIONAL SECRETARIAT : MARUTHANKERNY

SERIAL NO	G.S DIVISION	NUMBER	VILLAGES
1	Uduththurai	J/430	Uduththurai North
			Uduththurai South
			Uduththurai East
2	Aliyawalai	J/431	Aliyawalai
			Kodukkulai
3	Vettilakkeny	J/432	Vettulakeny
			Oorian
4	Mullian	J/433	Mullian
			Nichchayaveddai
5	Pokkaruppu	J/434	Pokkaruppu
			Kevil North
			Kevil South
6	Chundikkulam	J/435	Poonaththoduvai
			Katpadu
			Kurusady
			Nallathanni thoduvai

TABLE : 1.11

ANNUAL RAINFALL-KILINOCCHI DISTRICT (IN.MM)

YEAR	KILINOCCHI DISTRICT		
	IRANAMADHU	AKKARAYAN	KARIYALAINAGAPADUVAN
2000	1321.01	940.90	905.20
2001	1090.92	1963.66	1935.11
2002	760.87	1256.48	1425.77
2003	1127.89	1256.27	923.40
2004	1118.99	1451.74	1601.45
2005	1043.31	1051.40	596.50
2006	732.20	735.90	875.70

Source: Irrigation Dept. Kilinochchi

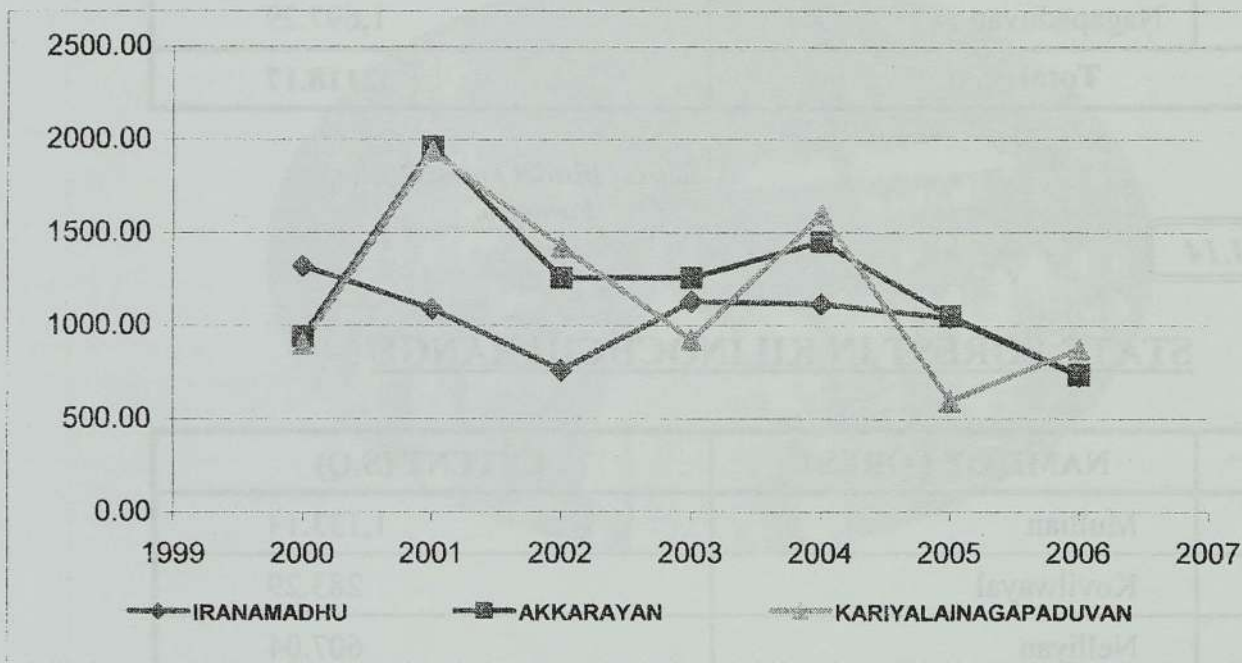


TABLE -1.12

FOREST PLANTATION IN KILINOCCHI DISTRICT

S/ No	NAME OF FOREST AREA	EXTENT [HA]	SPECIES
1	Pallai	333.06	Casuraina & Eucalyptus
2	Irranaimadhu	673.41	Teak & Eucalyptus
3	Kilinochchi	62.73	Teak & Eucalyptus
4	Murukandy	4.45	Teak & Eucalyptus

Source: District Forest Officer, Vavuniya.

TABLE:-1.13**FOREST RESERVE IN KILINOCHCHI DISTRICT**

S/ No	NAME OF FOREST	EXTENT [HA]
1	Pallai Reserve	446.78
2	Teravil	8,774.59
3	Akkarayan	9,443.55
4	Chunnivil	987.45
5	Mandakall Aru	2,970.05
6	Iranaimadhu	1,358.56
7	Kilinochchi	6,439.90
8	Nagapaduvan	1,697.29
Total		32118.17

Source: District Forest Officer,
Vavuniya.


TABLE : 1.14**STATE FOREST IN KILINOCHCHI RANGE**

S.NO	NAME OF FOREST	EXTENT (S.Q)
1	Mullian	1,133.14
2	Kovilwayal	283.29
3	Nelliyan	607.04
4	Chundikulam	1,295.02
5	Teravil	2,023.49
6	Paranthan	2,225.49
7	Murippu	485.63
8	Kandawalai	242.82
9	Kalmadhu	607.04
10	Akkarayan	2,630.51
11	Murukandy	3,966.01

Source:- Divisional Forest Officer,
Vavuniya

POPULATION AT 31.12.2017 - MALANGKACHI DISTRICT

Chapter - 2



POPULATION

TABLE I

FOREST RESERVE PLANS

No.	NAME OF FOREST
1	Forest Reserve
2	Forest Reserve
3	Forest Reserve
4	Forest Reserve
5	Forest Reserve
6	Forest Reserve
7	Forest Reserve
8	Forest Reserve
9	Forest Reserve
10	Forest Reserve



TABLE II

No.	NAME OF FOREST	Area
1	Forest Reserve	1,171.11
2	Forest Reserve	200.00
3	Forest Reserve	1,000.00
4	Forest Reserve	1,200.00
5	Forest Reserve	1,500.00
6	Forest Reserve	1,200.00
7	Forest Reserve	1,000.00
8	Forest Reserve	1,000.00
9	Forest Reserve	1,000.00
10	Forest Reserve	1,000.00

POPULATION

Prepared by the Forest Department, Madras

TABLE : 2.1**POPULATION AS AT 31.12.2007 - KILINOCCHI DISTRICT****Population Strength**

DS Division	Male	Female	Total Population
Karachchi	48336	52364	100700
Kandawalai	28561	29725	58286
Poonakary	14183	15061	29244
Pachchilaipalli	0	0	0
Maruthankerny	3725	3877	7602
TOTAL	94805	101027	195832

Source: DRRS- Kachcheri,
Kilinochchi

TABLE : 2.2**STRENGTH OF AGE-KILINOCCHI DISTRICT- 31.12.2007**

Age of Categories	Male	Female	Total Population
00-01	2370	2530	4900
02-05	8058	8587	16645
06-10	11850	12628	24478
11-15	9954	10607	20561
16-20	8911	9496	18407
21-25	9006	9597	18603
26-30	9007	9599	18606
31-35	6257	6667	12924
36-40	6351	6768	13119
41-45	5280	5627	10907
46-50	5119	5455	10574
51-55	3318	3535	6853
56-60	3216	3424	6640
61-65	3128	3335	6463
66- Up	2979	3172	6151
TOTAL	94804	101027	195831

Source: DRRS- Kachcheri,
Kilinochchi

Table : 2.3

POPULATION FIGURES ETHNIC WISE AS AT 2007.12.31
KILINOCHCHI DISTRICT

DS Division	DS Division							
	Tamils		Muslims		Singhalese		Total	
	Family	Person	Family	Person	Family	Person	Family	Person
Karachchi	26211	100674	5	25	1	1	26217	100700
Kandawalai	14903	58251	6	35	0	0	14909	58286
Poonakary	7348	28879	87	364	1	1	7436	29244
Pachchilaipalli	0	0	0	0	0	0	0	0
Maruthankerny	1932	7602	0	0	0	0	1932	7602
Total	50394	195406	98	424	2	2	50494	195832

Source: DRRS- Kachcheri,
Kilinochchi

Table : 2.4

POPULATION FIGURES ETHNIC WISE AS AT 2008.06.30
KILINOCHCHI DISTRICT

DS Division	DS Division							
	Tamils		Muslims		Singhalese		Total	
	Family	Person	Family	Person	Family	Person	Family	Person
Karachchi	26474	101594	5	25	1	1	26480	101620
Kandawalai	14858	58048	6	35	0	0	14864	58083
Pachchilaipalli	-	-	-	-	-	-	-	-
Poonakary	8019	31383	13	70	0	0	8032	31453
Maruthankerny	1992	7861	0	0	0	0	1992	7861
Total	51343	198886	24	130	1	1	51368	199017

Source: DRRS- Kachcheri,
Kilinochchi

TABLE : 2.5

POPULATION FIGURES ETHNIC WISE AS AT 31.12.2007
DIVISIONAL SECRETARIAT - KARACHCHI

S. N	G.S DIVISION	Tamils		Muslims		Singhalese		Total		S.Q K.M
		Family	Person	Family	Person	Family	Person	Family	Person	
1	Vannerikulam	909	3749					909	3749	74.79
2	Anaivilunthan	427	1687					427	1687	20.77
3	Kannakaipuram	265	1088					265	1088	20.59
4	Skanthapuram	1300	5290					1300	5290	27.22
5	Akkarayankulam	944	3875					944	3875	22.85
6	Konavil	1200	4939	1	7			1201	4946	7.92
7	Ponnagar	343	1382					343	1382	7.42
8	Parathipuram	777	3104					777	3104	6.85
9	Malayalapuram	496	2000					496	2000	5.85
10	Vivekanandanagar	456	1786					456	1786	3.51
11	Krishnapuram	598	2660					598	2660	7.72
12	Uthayanagar East	528	2012					528	2012	1.45
13	Uthayanagar West	704	2076					704	2076	1.85
14	Ambalkulam	763	2991					763	2991	2.51
15	Selvanagar	584	2259					584	2259	2.41
16	Ananthapuram	899	3402					899	3402	2.25
17	Thondamanagar	285	1039					285	1039	1.62
18	Kanagambigaikulam	422	1698					422	1698	4.31
19	Ambalnagar	996	4197					996	4197	5.48
20	Tiruvaiaru	383	1300					383	1300	7.09
21	Tiruvaiaru West	455	1633					455	1633	4.06
22	Ratnapuram	467	1646					467	1646	2.35
23	Kilinochchi Town	792	2803	3	12	1	1	796	2816	10.55
24	Maruthanagar	548	219					548	219	12.84
25	Pannakandy	354	1438					354	1438	6.85
26	Kanakapuram	659	2513					659	2513	9.10
27	Thirunagar South	469	1691					469	1691	1.7
28	Thirunagar North	516	1967					516	1967	1.66
29	Kaneshapuram	293	1086					293	1086	5.45
30	Jeyanthinagar	674	2623					674	2623	3.85
31	Periyaparanthan	363	1282					363	1282	5.85
32	Uruthirapuram North	869	3381					869	3381	24.39
33	Uruthirapuram East	441	1728					441	1728	6.85
34	Uruthirapuram West	444	1727					444	1727	7.91
35	Sivanagar	477	1957					477	1957	22.81
36	Ottupulam	330	1329					330	1329	3.42
37	Puthumurippu	552	2060					552	2060	8.52
38	Vaddakkachchi	1087	4786					1087	4786	3.21
39	Civic Centre	404	1660					404	1660	7.6
40	Mayavanoor	1000	4090					1000	4090	5.9
41	Ramanathapuram	887	3190	1	6			888	3196	15.42
42	Mavadiamman	851	3331					851	3331	6.21
Total:		26211	100674	5	25	1	1	26217	100700	410.96

Source : AGA Office,
Karachchi

TABLE : 2.6

POPULATION FIGURES ETHNIC WISE AS AT 31.12.2007
DIVISIONAL SECRETARIAT - KANDAWALAI

SERIAL NO	G.S DIVISION	Tamils		Muslims		Singhalese		TOTAL		S.Q. K.M
		Family	Person	Family	Person	Family	Person	Family	Person	
43	Kumarapuram	617	2423					617	2423	14.88
44	Paranthan Town	821	3281					822	3289	7.20
45	Umaiyalpuram	478	1881					478	1881	10.45
46	Elephant Pass	13	51					13	51	14.45
47	Thadduvankoddy	643	2490					643	2490	14.48
48	Korakkankaddhu	454	1813					454	1813	8.74
49	Uriyan	691	2763					691	2763	17.76
50	Murasumoddai	586	2291					588	2305	4.86
51	Kandawalai	942	3768					942	3768	32.09
52	Periyakulam	1159	4635					1160	4641	6.50
53	Kalmadhunagar	1594	6272	6	35			1600	6307	10.00
54	Tharmapuram West	1034	3659					1017	3604	3.20
55	Tharmapuram East	1147	4536					1147	4536	4.45
56	Puliyampokkanai	896	3470					896	3470	24.68
57	Puthiya Punnaineeravi	1478	5766					1478	5766	21.76
58	Piramanthanaru	2350	9152					2350	9152	14.20
TOTAL		14903	58251	6	35	0	0	14909	58286	209.70

Source : AGA Office,
Kandawalai

TABLE : 2.7

POPULATION FIGURES ETHNIC WISE AS AT 31.12.2007
DIVISIONAL SECRETARIAT - POONAKARY

S. N	G.S DIVISION	Tamils		Muslims		Singhalese		TOTAL		S.Q. K.M
		Family	Person	Family	Person	Family	Person	Family	Person	
59	Nallur	696	2653	0	0	0	0	696	2653	25.85
60	Alankerny	0	0	0	0	0	0	0	0	24.74
61	Kollakurichchi	0	0	0	0	0	0	0	0	38.57
62	Chettiyakurichchi	0	0	0	0	0	0	0	0	20.85
63	Gnanimadam	0	0	0	0	0	0	0	0	9.16
64	Madduvilnadhu East	0	0	0	0	0	0	0	0	5.47
65	Pallikuda	901	3592	0	0	0	0	901	3592	14.42
66	Madduvilnadu West	0	0	0	0	0	0	0	0	14.68
67	Paramankirai	0	0	0	0	0	0	0	0	13.75
68	Gowtharimunai	0	0	0	0	0	0	0	0	21.72
69	Jeyapuram North	664	2542	0	0	0	0	664	2542	26.14
70	Jeyapuram South	437	1510	0	0	0	0	437	1510	7.82
71	Kariyalainagapaduvan	1058	3999	1	8	0	0	1059	4007	9.60
72	Pallawarayankaddu	430	1137	0	0	0	0	430	1137	6.84
73	Mulankavil	1240	5077	0	0	0	0	1240	5077	45.12
74	Nachchikuda	662	2693	86	356	1	1	749	3050	17.65
75	Kiranchi	474	1991	0	0	0	0	474	1991	49.54
76	Ponnaveli	495	2230	0	0	0	0	495	2230	88.83
77	Iranaimathanagar	291	1455	0	0	0	0	291	1455	8.00
TOTAL		7348	28879	87	364	1	1	7436	29244	448.75

Source : Divisional Secretariat ,
Poonakary

TABLE : 2.8

POPULATION FIGURES ETHNIC WISE AS AT 30.06.2006
DIVISIONAL SECRETARIAT - PACHCHILAIPALLI

SERIAL NO	G.S DIVISION	Tamils		Muslims		Singhalese		TOTAL		S.Q K.M
		Family	Person	Family	Person	Family	Person	Family	Person	
78	Kovilwayal	293	1091					293	1091	27.37
79	Iyakkachchi	177	663					177	663	13.55
80	Muhavil	241	894					241	894	21.15
81	Masar	255	953					255	953	6.75
82	Soranpattu	272	1017					272	1017	9.65
83	Tharmakerny	259	959					259	959	15.42
84	Puloppalai	311	1168					311	1168	6.01
85	Mullaiyady	249	939					249	939	5.03
86	Thampagamam	370	1301					370	1301	6.97
87	Palai town	281	1046					281	1046	0.90
88	Puloppalai West	157	598					157	598	5.78
89	Allipalai	127	497					127	497	3.55
90	Kachcharveli	113	433					113	433	1.91
91	Arasarkerny	143	543					143	543	5.46
92	Ithavil	127	457					127	457	8.33
93	Muhamalai	47	177					47	177	12.36
94	Vempodukerny	78	291					78	291	2.21
95	Kilaly	0	0					0	0	14.68
TOTAL		3500	13027					3500	13027	167.08

Source : Divisional Secretariat,
Pachchilaipalli

TABLE : 2.9

**POPULATION FIGURES ETHNIC WISE AS AT 31.12.2007
DIVISIONAL SECRETARIAT - MARUTHANKERNY**

SERIAL NO	G.S DIVISION	Tamils		Muslims		Singhalese		TOTAL		S.Q K.M
		Family	Person	Family	Person	Family	Person	Family	Person	
1	Uduththurai	76	267	Nil	Nil	Nil	Nil	76	267	6.20
2	Aliyawalai	148	505	Nil	Nil	Nil	Nil	148	505	6.20
3	Vetilakkeny	247	921	Nil	Nil	Nil	Nil	247	921	10.00
4	Mullian	332	1658	Nil	Nil	Nil	Nil	332	1658	11.00
5	Pokkaruppu	542	2148	Nil	Nil	Nil	Nil	542	2148	16.00
6	Chundikkulam	600	2172	Nil	Nil	Nil	Nil	600	2172	18.00
TOTAL		1945	7671					1945	7671	67.40

Source : Divisional Secretariat,
Maruthankerny

TABLE : 2:10

VITAL STATISTICS CRUDE BIRTHS, DEATHS, AND INCREASE
2000 AND 2007

Year	No. Births	No. of Deaths	Natural increase in Thousand
2000	3099	1093	12.9
2001	2383	632	18.58
2002	3108	861	14.62
2003	4301	850	24.63
2004	2655	477	15.48
2005	2932	621	16.23
2006	3669	548	15.84
2007	4281	598	18.81

*Source : Addl. District Registrar,
Kilinochchi*

TABLE : 2: 11

BIRTHS AND DEATHS 2000 - 2007 KILINCHCHI DISTRICT

Year	No. of Births			No. of Deaths		
	Male	Female	Total	Male	Female	Total
2000	1709	1390	3099	403	690	1093
2001	1500	883	2383	250	382	632
2002	1551	1557	3108	438	423	861
2003	2177	2124	4301	554	296	850
2004	1345	1310	2655	304	173	477
2005	1555	1377	2932	373	248	621
2006	1818	1857	3675	369	179	548
2007	2237	2044	4281	377	221	598

*Source : Addl. District Registrar,
Kilinochchi*

TABLE: 2.12

PARTICULARS OF DEATHS, BIRTHS AND MARRIAGES
2005-2007

A.G.A DIVISION	NAME OF DIVISION	NO.OF BIRTH			NO.OF DEATHS			NO.OF MARRIAGES		
		2005	2006	2007	2005	2006	2007	2005	2006	2007
Karachchi	Kilinochchi & Vaddakachchi	2144	2998	3586	349	377	437	697	1198	407
Kandawalai	Paranthan & Kandawalai	262	138	157	110	52	82	367	386	93
Poonakary	Poonakary & Pallavarayankadhu	67	36	537	73	31	65	157	85	66
Pachchilaipalli	Puioppalai & Mullipattu	459	497	1	89	88	14	213	453	17
TOTAL		2932	3669	4281	621	548	598	1434	2122	583

TABLE :2.13

NO.OF MARRIAGES YEAR WISE KILINOCCHI DISTRICT - 2000 - 2007

YEAR	NO.OF MARRIAGES	NO.OF MARRIAGES PER 1000 POPULATION
2000	1078	7.58
2001	1338	9.00
2002	2011	14.34
2003	1327	8.92
2004	1259	11.19
2005	1434	10.07
2006	2122	10.76
2007	583	2.98

*Source : Addl.District Register,
Kilinochchi*

TABLE : 2.14

KILINCHCHI DISTRICT- REGISTERED VOTERS - 2006
BY PRADESHIYA SABA

PRADESHIYASABHA	NO.OF REGISTERED VOTERS
Karachchi	68,007
Poonakary	12,910
Pachchilaippali	9,896
Total	90,813


TABLE: 2.15

KILINCHCHI DISTRICT - ELECTORAL STRENGTH 2000 -
2006

YEAR	NO.OF REGISTERED VOTERS
2006	90,813
2005	90,687
2004	89,454
2003	58,038
2002	57,975
2001	57,874
2000	57,595

Source: Asst Commissioner of
Elections , Jaffna District

Chapter - 3



EDUCATION

TABLE : 3.1

SCHOOLS - KILINCHCHI DISTRICT
SCHOOLS BY DIVISIONAL SECRETARIAT WISE - 2007

NAME OF DIVISIONS	TYPE OF SCHOOL					NUMBER OF STUDENTS			NUMBER OF TEACHERS
	IAB	IC	II	III	Total	Male	Female	Total	
Karachchi	4	7	10	16	37	10833	10992	21825	760
Kandawalai	1	4	5	12	22	3720	3707	7427	260
Poonakary	2	4	6	17	29	3579	3656	7235	209
Pachchilaipalli	1	-	5	6	13	475	457	932	111
Total	8	15	26	51	101	18607	18812	37419	1340

Source: Zonal Director of Education
Kilinochchi

TABLE : 3.2

SCHOOLS BY DIVISIONAL SECRETARIAT WISE - 2006

NAME OF DIVISIONS	TYPE OF SCHOOL					NUMBER OF STUDENTS			NUMBER OF TEACHERS
	IAB	IC	II	III	Total	Male	Female	Total	
Karachchi	4	7	11	15	37	10420	10740	21160	760
Kandawalai	1	4	5	12	22	3406	3399	6805	260
Poonakary	2	2	4	21	29	3457	3592	7049	199
Pachchilaipalli	1		5	7	13	1159	1075	2234	111
Total	8	13	25	55	101	18442	18806	37248	1330

Source: Zonal Director of Education
Kilinochchi

TABLE : 3.3

**NUMBER OF SCHOOLS & PUPILS , TEACHERS RATIO
2000-2007**

YEAR	NUMBER OF SCHOOLS	NUMBER OF PUPILS	NUMBER OF TEACHERS		PUPILS - TEACHER RATIO
			PERMANENT	DISPLACED	
2000	89	32828	647	58	46:1
2001	93	35063	799	63	42:1
2002	96	35805	670	18	49:1
2003	99	27897	903	11	30:1
2004	99	29648	991	2	29:1
2005	99	32250	1359	-	23:1
2006	99	37752	1235	-	30:1
2007	101	37419	1340	-	33:1

TABLE : 3.4

PARTICULARS OF TEACHERS IN 2006 - 2007

NAME OF D.S DIVISION	NO.OF TEACHERS							
	GRADUATE		TRAINED		UNCERTIFICATE		TOTAL	
	2006	2007	2006	2007	2006	2007	2006	2007
Karachchi	227	227	468	519	14	14	709	760
Kandawalai	72	72	172	182	6	6	250	260
Poonakary	31	31	208	178			239	209
Pachchilaipalli	48	48	90	60	3	3	141	111
Total	378	378	938	939	23	23	1339	1340

Source: Zonal Director of Education
Kilinochchi

TABLE : 3.5

**NUMBER OF STUDENTS IN KILINOCCHI DISTRICT
2004 - 2007**

YEAR	2004		2005		2006		2007	
	BOYS	GIRLS	BOYS	GIRLS	BOYS	GIRLS	BOYS	GIRLS
1-5	6861	6699	7367	7064	10420	10420	8819	8547
6-11	7222	7371	8094	8270	3406	3399	9178	9430
12-14 Arts & Commerce	501	749	530	782	3457	3592	470	671
12-14 Science	160	85	144	99	1159	1075	140	164
Total	14744	14904	16135	16215	18442	18486	18607	18812
Grand Total	29648		32350		36928		37419	

Source: Zonal Director of Education
Kilinochchi

TABLE : 3.6

STRENGTH OF STAFF IN KILINOCCHI DISTRICT- 2007

S.No	CATEGORIES OF TEACHER	REQUIRED	AVAILABLE	SHORTAGE	EXCESS
1	Year 1-5 Primary Education	458	552		94
	English	94	3	91	
2	Year 6 -11 Science & Maths Graduate	164	21	143	
	English	80	26	54	
	Others	369	291	78	
3	Year 12-13 Science & Maths Graduate	26	27		1
	Arts & Commerce Graduate	148	292		144
	Others (English)		3		3
	Other	71	1	70	
4	Year 1-5 Sectional Heads	14	8	6	
	Year 6-11 Sectional Heads	48	10	38	
	Year 12-13 Sectional Heads	3		3	
	Principals	96	106		10
	Total	1571	1340	483	252

Source : Zonal Director of Education
Kilinochchi

TABLE: 3.7

STUDENTS PARTICULARS IN YEAR 2007

YEAR	NAME OF DIVISIONAL SECRETARIAT											
	KARACHCHI			KANDAWALAI			POONAKARY			PACHCHILAIPELLI		
	Male	Female	Total	Male	Female	Total	Male	Female	Total	Male	Female	Total
1	895	984	1879	350	343	693	372	354	726	33	31	64
2	1162	1122	2284	437	428	865	370	366	736	65	40	105
3	970	948	1918	359	370	729	350	373	723	39	42	81
4	1064	979	2043	405	349	754	365	397	762	49	45	94
5	851	793	1644	355	286	641	290	249	539	38	48	86
6	840	864	1704	305	273	578	277	253	530	42	31	73
7	930	933	1863	287	310	597	310	303	613	36	33	69
8	978	871	1849	325	322	647	326	333	659	42	34	76
9	837	838	1675	282	252	534	277	289	566	32	36	68
10	841	889	1730	244	298	542	249	292	541	42	37	79
11	689	837	1526	215	236	451	241	249	490	17	32	49
11R	307	337	644	99	134	233	101	105	206	7	9	16
12A	95	183	278	24	56	80	18	47	65	3	5	8
12C	73	59	132	6	5	11	0	0	0	2	5	7
12Se	28	72	100	0	0	0	0	0	0	1	0	1
12Ma	20	11	31	0	0	0	0	0	0	3	4	7
13A	52	105	157	13	18	31	15	27	42	3	7	10
13C	54	25	79	1	4	5	6	1	7	2	3	5
13Se	23	24	47	1	1	2	0	0	0	0	0	0
13Ma	11	10	21	0	0	0	0	0	0	5	3	8
13 R A	41	60	101	6	13	19	8	14	22	11	7	18
13 R C	29	21	50	4	2	6	4	4	8	0	0	0
13 R Se	36	16	52	2	2	4	0	0	0	0	0	0
13 R Ma	7	11	18	0	5	5	0	0	0	3	5	8
TOTAL	10833	10992	21825	3720	3707	7427	3579	3656	7235	475	457	932

Source: Zonal Director of Education
Kilinochchi

TABLE : 3.8

**NO.OF STUDENTS SAT THE G.C.E (O/L), 5TH SCHOLORSHIP AND
THE RESULTS KILINOCCHI DISTRICT**

YEAR	SAT		PASSED		PERCENTAGE	
	YEAR 5 SCHOLORSHIP	G.C.E (O/L)	YEAR 5 SCHOLORSHIP	G.C.E. (O/L)	Year 5 SCHOLORS HIP	G.C.E (O/L)
2000	1416	1831	63	957	4%	52%
2001	1299	1564	63	757	5%	48%
2002	1769	1838	56	563	3%	31%
2003	1807	1953	73	403	4%	21%
2004	1806	1802	54	391	3%	22%
2005	2059	2321	50	464	2%	20%
2006	2048	1899	48	437	2%	23%
2007	1997	1957	111	541	6%	28%

Source: Zonal Director of Education
Kilinochchi

TABLE : 3.9

**NO.OF STUDENTS SAT THE G.C.E (A/L) & THE RESULTS
KILINOCCHI DISTRICT**

YEAR	SAT	NUMBER OF STUDENTS					Percentage
		Science	Commerce	Maths	Arts	Total	
2000	601	24	132	14	214	384	64%
2001	1613	87	383	70	572	1112	69%
2002	859	41	201	31	274	547	64%
2003	823	23	243	30	308	604	73%
2004	788	33	157	19	314	523	66%
2005	743	36	156	29	325	546	73%
2006	750	80	179	59	402	720	96%
2007	896	59	73	19	203	354	40%

Source: Zonal Director of Education
Kilinochchi

TABLE : 3.10

FREE BOOKS FOR STUDENTS ISSUED IN 2006

S.NO	DIVISIONAL SECRETARIAT	REQUIRED	RECEIVED	DEFICIENCY
1	Karachchi	99275	85009	14266
2	Kandawalai	41808	37468	4340
3	Poonakary	52919	42834	10085
4	Pachchlaipalli	-	-	0
	Total	194002	165311	28691

Source: Zonal Director of Education,
Kilinochchi.

TABLE : 3.11

DETAILS OF STUDENTS AND TEACHERS IN 2007

PACHCHILAIPALLI A.G.A DIVISION

No	NAME OF SCHOOLS	NO.OF STUDENTS			No. of Teachers	Teachers Students Ratio	Schools Types	Class Range
		Male	Female	Total				
01	KN/Pallai Central College	134	144	278	40	30:1	IAB	1 - 13
02	KN/Iyakkachchi GTMS	54	35	89	16	22:1	II	1 - 11
03	KN/Masar GTMS	69	79	148	13	37:1	II	1 - 11
04	KN/Allippallai CCTMS	0	0	0	0		III	1 - 5
05	KN/Kilaly RCTMS	66	77	143	7	47:1	II	1 - 11
06	KN/Kovilvayal CCTMS	23	26	49	9	12:1	III	1 - 8
07	KN/Muhamalai RCTMS	0	0	0	0		III	1 - 5
08	KN/Muhavil GTMS	53	37	90	4	22:1	III	1 - 8
09	KN/Pallai RCTMS	52	35	87	13	8:1	II	1 - 11
10	KN/Soranpattu CCTMS	0	0	0	0		III	1 - 6
11	KN/Soranpattu Ganesha Vid.	0	0	0	0		III	1 - 9
12	KN/Tharmakkerny GTMS	24	24	48	9	12:1	III	1 - 8
13	KN/Venmpodukerny CCTMS	0	0	0	0		II	1 - 11
	Total	475	457	932	111	22:1		

Source : Zonal Director of Education,
Kilinochchi

TABLE : 3.12

DETAILS OF STUDENTS AND TEACHERS IN 2007**KARACHCHI A.G.A DIVISION**

No	NAME OF SCHOOLS	NO.OF STUDENTS			No. of Teachers	Teachers Students Ratio	Schools Types	Class Range
		Male	Female	Total				
1	KN/Kilinochchi Central College	1192	1201	2393	66	39:1	IAB	1 - 13
2	KN/Kilinochchi Hindu College	438	526	964	33	35:1	IAB	6 - 13
3	KN/St. Therasa's Girls College	164	540	704	31	25:1	IAB	1 - 13
4	KN/Vaddakachchi M.V	443	485	928	45	22:1	IAB	1 - 13
5	KN/Ramanathapuram M.V	656	744	1400	52	31:1	IC	1 - 13
6	KN/Akkrayan M.V	533	535	1068	33	36:1	IC	1 - 13
7	KN/Uruthirapuram M.V	291	294	585	28	24:1	IC	1 - 13
8	KN/Vannerikulam M.V	153	168	321	12	26:1	II	1 - 11
9	KN/Kanagapuram M.V	533	603	1136	58	24:1	IC	1 - 13
10	KN/Ramanathapuram West GTMS	287	252	539	30	24:1	II	1 - 11
11	KN/St. Fatima RCTMS	273	184	457	22	24:1	II	1 - 11
12	KN/Thiruvaiaru M.V	386	407	793	32	23:1	IC	1 - 13
13	KN/Kilinochchi M.V	980	850	1830	55	33:1	IC	1 - 13
14	KN/Sinhaia M.V (Temp. Closed)	0	0	0	0		IC	
15	KN/Akkrayan GTMS	475	451	926	23	46:1	II	1 - 11
16	KN/Kanagambikaikulam GTMS	278	274	552	26	24:1	II	1 - 11
17	KN/Pannakandy HTMS	99	85	184	10	20:1	III	1 - 9
18	KN/Skanthapuram No.1 GTMS	174	146	320	9	35:1	III	1 - 5
19	KN/Skanthapuram No.2 GTMS	145	145	290	7	48:1	III	1 - 9
20	KN/Sivanagar GTMS	314	287	601	20	35:1	II	1 - 11
21	KN/Vaddakachchi South GTMS	49	42	91	5	22:1	III	1 - 5
22	KN/Kunchchukulam Ganesha Vid.	68	78	146	1	73:1	III	1 - 5
23	KN/Puthumurippu Vig. Vid	387	253	640	15	42:1	II	1 - 11
24	KN/St. Anthony's RCTMS	299	177	476	15	39:1	II	1 - 11
25	KN/Bharathy Vid.	586	654	1240	31	38:1	II	1 - 11
26	KN/Annaivilunthankulam GTMS	56	50	106	5	26:1	III	1 - 9
27	KN/Oottupulam GTMS	160	152	312	9	39:1	III	1 - 11
28	KN/Sivapathakalayakam GTMS	209	267	476	20	36:1	III	1 - 11
29	KN/Unionkulam GTMS	62	64	126	4	25:1	III	1 - 9
30	KN/Kannakaipuram GTMS	63	71	134	7	19:1	III	1 - 9
31	KN/Selvanagar GTMS	100	96	196	8	24:1	III	1 - 5
32	KN/Kilinochchi Hindu Primary Vid.	232	254	486	15	28:1	III	1 - 5
33	KN/Iyanarpuram GTMS	188	176	364	8	45:1	III	1 - 11
34	KN/Santhapuram Kalaimagal Vid.	259	220	479	5	43:1	III	1 - 9
35	KN/Alagapuri GTMS	52	46	98	5	16:1	III	1 - 5
36	KN/Mayavanoor Vid.	53	68	121	4	24:1	III	1 - 5
37	KN/Tamilcholai Vid.	196	147	343	11	28:1	II	1 - 11
	TOTAL:	10833	10992	21825	760	31:1		

Source: Zonal Director of Education
Kilinochchi

TABLE : 3.13

DETAILS OF STUDENTS AND TEACHERS IN - 2007

KANDAWALAI A.G.A DIVISION

No	NAME OF SCHOOLS	NO.OF STUDENTS			No. of Teachers	Teachers Students Ratio	Schools Types	Class Range
		Mala	Female	Total				
1	KN/Ramanathapuram East GTMS	314	307	621	21	38:1	II	1 - 9
2	KN/Murugananda M.V.	354	352	706	24	26:1	IAB	1 - 13
3	KN/Paranthan Hindu M.V.	556	478	1034	31	41:1	IC	1 - 13
4	KN/Kalavaddithidal Nageswara Vid	110	124	234	12	21:1	II	1 - 11
5	KN/Kandawalai M.V	281	329	610	20	29:1	IC	1 - 13
6	KN/Tharmapuram M.V	495	520	1015	31	31:1	IC	1 - 13
7	KN/Elephantpass GTMS	28	28	56	4	28:1	II	1 - 11
8	KN/Murasumodda GTMS	24	35	59	4	14:1	III	1 - 5
9	KN/Paranthan GTMS	67	71	138	6	23:1	III	1 - 9
10	KN/Kannakai Amman Vid.	93	78	171	1	42:1	II	1 - 11
11	KN/Tharmapuram No:1 GTMS	170	152	322	11	32:1	III	1 - 5
12	KN/Umaiyalpuram GTMS	93	78	171	7	24:1	III	1 - 5
13	KN/Periyakulam Iyanar Vid.	34	28	62	9	10:1	III	1 - 9
14	KN/Puliampokkanai Nagendra Vid.	46	44	90	9	10:1	III	1 - 9
15	KN/Mylvaganapuram GTMS	71	43	114	2	28:1	III	1 - 5
16	KN/Punnaineeravi GTMS	130	141	271	13	20:1	II	1 - 11
17	KN/Piramanthanaru M.V	367	391	758	27	38:1	IC	1 - 13
18	KN/Kalmadunagar GTMS	71	67	138	5	23:1	III	1 - 5
19	KN/Kaddaikadu GTMS	44	38	82	5	16:1	III	1 - 5
20	KN/Kumarasampuram GTMS	53	71	124	5	24:1	III	1 - 5
21	KN/Thampirasapuram GTMS	61	57	118	5	39:1	III	1 - 5
22	KN/Kalfaru Tamil Vid	258	275	533	8	66:1	III	1 - 9
	TOTAL	3720	3707	7427	260	30:1		

Source: Zonal Director of Education
Kilinochchi

TABLE : 3.14

DETAILS OF STUDENTS AND TEACHERS IN 2007**POONAKARY A.G.A DIVISION**

No	NAME OF SCHOOLS	NO.OF STUDENTS			No. of Teachers	Teachers Students Ratio	Schools Types	Class Range
		Mala	Female	Total				
01	KN/Iranaitivu RCTMS	234	237	471	10	42:1	II	1 - 11
02	KN/Mulankavil M.V	537	506	1043	22	47:1	IAB	1 - 13
03	KN/Nachchikuda GTMS	335	340	675	10	56:1	II	1 - 11
04	KN/Veravil Hindu M.V	271	272	543	14	54:1	IC	1 - 13
05	KN/Chempankunru GTMS	0	0	0	2	0	III	1 - 5
06	KN/Kariyalai Nagapaduvan No:2 GTM	175	154	329	7	41:1	III	1 - 9
07	KN/Kariyalai Nagapaduvan No:3 GTM	19	24	43	5	8:1	III	1 - 5
08	KN/Kiranchchi GTMS	154	165	319	7	39:1	III	1 - 9
09	KN/Kumulamunai GTMS	106	115	221	7	36:1	III	1 - 7
10	KN/Pallavarayankaddu HTMS	49	46	95	3	23:1	III	1 - 5
11	KN/Ponnaveli Saivapragasa Vid.	0	0	0	2		III	1 - 5
12	KN/Valaipadu RCTMS	128	119	247	11	24:1	III	1 - 9
13	KN/Poonakary M.V	280	283	563	22	43:1	IAB	1 - 13
14	KN/Aththai Muthukumarasamy GTMS	0	0	0	0		III	0
15	KN/Chelliativu GTMS	31	48	79	3	15:1	II	1 - 11
16	KN/Chettiyakurichchi GTMS (T.C.)	0	0	0	0		III	0
17	KN/Gnanimadam GTMS	80	79	159	6	19:1	III	1 - 9
18	KN/Karukaitivu GTMS	161	153	314	13	28:1	IC	1 - 13
19	KN/Kowtharimunai GTMS	22	25	47	2	23:1	III	1 - 5
20	KN/Madduvilnadu GTMS (T.C)	0	0	0	0		III	1 - 5
21	KN/Paramankirai GTMS	22	16	38	3	12:1	III	1 - 5
22	KN/Poonakary Nallur M.V	102	127	229	8	15:1	IC	1 - 13
23	KN/Samipulam GTMS	21	19	40	4	10:1	III	1 - 5
24	KN/Thampirai GTMS	51	56	107	2	35:1	III	1 - 5
25	KN/Vinasiodai GTMS	20	20	40	3	13:1	II	1 - 11
26	KN/Jeyapuram GTMS	312	404	716	24	34:1	IC	1 - 13
27	KN/Sunnivil GTMS	27	32	59	2	11:1	III	1 - 5
28	KN/Mukkompan GTMS	202	164	366	9	52:1	II	1 - 11
29	KN/Poonagary Sri Vid	240	252	492	8	35:1	II	1 - 11
	TOTAL	3579	3656	7235	209	34:1		

Source: Zonal Director of Education,
Kilinochchi

TABLE:3.15

**DETAILS OF PRE - SCHOOLS IN KILINOCCHI DISTRICT AS AT
31.09.2007**

S.No	DS/AGA Office	Area	No. of Pre School	No. of Student	No. of Teachers
1	Karachchi	Kilinochchi	36	1768	91
		Vaddakkachchi	23	1203	36
		Akkarayan	23	828	38
		Sub Total	82	3799	165
2	Kandawalai	Kandawalai	33	1397	49
		Sub Total	33	1397	49
3	Poonakary	Poonakary	11	364	16
		Mulankavil	28	1031	46
		Sub Total	39	1395	62
Grand Total			154	6591	276

Source : PSEDC,
Kilinochchi

TABLE:3.16

**DETAILS OF PHYSICAL RESOURCES FOR PRE SCHOOLS IN
KILINOCCHI DISTRICT AS AT 31.12.2006**

S.No	District	Discription	Permanant	Semi - Pemanant	Temparary
1	Kilinochchi	Buildings	67	26	63
		Wells	62	-	2
		Toilets	75	-	3
		Playground	63	-	-
Grand Total			267	26	68

Source : PSEDC,

TABLE:3.17

SUMMARY OF GRADUATES FROM VANNI INSTITUTE OF TECHNOLOGY

Serial No	COURSE DETAILS	Student Details												
		Academic Year 2004/2005		Academic Year 2005/2006		Academic Year 2006/2007		Academic Year 2007/2008		Academic Year 2008/2009				
		Registered	Completed	Registered	Completed	Registered	Completed	Registered	Completed	Registered	Completed			
	No. of Students	60		57		64		39						
1	Diploma in Computer Networking and Communications		16		12		15							70
2	Diploma in Database Application Development		19		10		13						29	
3	Diploma in Electronics		8		11		6						N/C	
4	Diploma in Web based Application Development		9		9		13						N/C	
	Total Students:	60	52	57	42	64	47	39	29	70				

Source : Vanni Institute of Technology
Kilinochchi


TABLE:3.18

**TR TECH IN KILINCHCHI DISTRICT
ACADEMIC ACTIVITIES - 2008**

S.N	Course Details	Duration	No. of Students
1	Certificate in Computer Studies Level - 1 (CCS I)	3 Months	207
2	Certificate in English Language Level - 1 (CEL I)	3 Months	38
3	IT Teachers Training Programme	6 Months	26
4	Valampuri Scheme	1 Year	175
5	Electronics Designers Training Programme	1 Year	6
6	General Information Technology (GIT)	3 Months	58
7	Special Intensive IT Course for A/L Student	1 Month	19
8	Diploma in Soft Ware Application	6 Months	83
9	Certificate in Accounting Package (Tally 7.2)	4 Months	33
10	Certificate in Auto CAD	4 Months	17
11	Certificate in Visual Basic	6 Months	14
12	Diploma in English	6 Months	19
13	Certificate in Computer Hard ware	4 Months	23
14	Data Based Management System	6 Months	13
15	Micro Soft Project 2003	1 Day	10
16	Adope Photoshop	6 Days	20
17	Computer Introduction	2 Days	25
18	Adope Photoshop	2 Days	25
19	Computer Introduction	1 Day	15
20	Information Technology	1 Day	10
21	Information Technology	3 Days	21

Source : TR Technical College
Kilinochchi

Chapter - 4



AGRICULTURE

Page No.

TAMIL NADU STATE BOARD OF TECHNICAL EDUCATION
REGULATIONS FOR THE DEGREE DIPLOMA IN AGRICULTURE

No.	Name of the Course	Credits	Grade
1	Computer Application	3	
2	English Language	3	
3	Mathematics	3	
4	Microbiology	3	
5	Plant Pathology	3	
6	Plant Physiology	3	
7	Plant Breeding	3	
8	Plant Nutrition	3	
9	Plant Protection	3	
10	Plant Production	3	
11	Plant Production	3	
12	Plant Production	3	
13	Plant Production	3	
14	Plant Production	3	
15	Plant Production	3	
16	Plant Production	3	
17	Computer Application	3	
18	Animal Production	3	
19	Computer Application	3	
20	Animal Production	3	
21	Animal Production	3	

AGRICULTURE

TABLE : 4.1

LAND USE PATTERNS-KILINNOCHCHI DISTRICT

TYPES OF LAND	CATEGORY	SUB CATEGORY	Karachi	Poonakary	Pachchilaipalli	District				
						Total	in %			
Urban Land	Built-Up Land Associated		70	-	-	70	0.1			
	Non-agricultural Land		340	-	240	580	0.5			
	Homesteads		9,740	1,600	1,860	13,200	10.3			
	Tree and other	Coconut	40	390	2,650	3,080	2.4			
Agricultural Land	Perennial Crops	Mixed Tree & Other	-	610	850	1,460	1.1			
		Perennial Crops								
		Paddy	21,980	4,890		27,910	21.8			
	Crop Land	Sparsely used Crop land	7,350	5,970	2,980	16,300	12.7			
		Other Crop land	90	550	60	700	0.5			
Forest Land	Natural Forest	Dense Forest	7,000	17,850	-	24,850	19.4			
		Open Forest	5,970	3,610	670	10,250	8.1			
	Forest Plantations			10	-	10				
		Shrub Land		4,270	3,210	2,750	10,230	8		
		Grass Land		210	170	40	420	0.3		
Wet Land	Forested		120	320	170	610	0.5			
	Non-Forested		2,650	2,200	220	5,070	4			
Water Land			1,840	2,800	2,750	7,390	5.8			
			1,860	3,450	490	5,800	4.5			
Total						63,530	47,630	15,730	127,930	100

Source : Land Use Department,
Kilinochchi

TABLE : 4.2

DETAILS OF AGRARIAN SERVICES CENTRES - 2007

AGA Division	A.S.C Division	No.of G.S.O Divisions	Extent of high Land (Ha)	Extent of Paddy major (Ha)	Extent of Paddy Minor (Ha)	Extent of Paddy Land Rain fed (Ha)	Extent of Paddy Land (Ha)	No.of Farm Families
Karachi	1. Kilinochchi	25	2000	3219	155	670	4044	6300
	2. Ramanathapuram	5	950	1072	12	160	1244	1900
	3. Uruthirapuram	5	750	2235	115	792	3142	1995
	4. Akkarayankulam	7	1230	1208	214	570	1932	2165
Kandawalai	5. Puliampokkanai	16	3530	3687	23	5409	9119	5580
	6. Poonakary	9	800	-	140	3707	3847	2100
Poonakary	7. Mulankavil	10	1700	504	8	600	1112	2320
	8. Pachchilaipalli	18	500	-	-	942	942	2575
TOTAL		95	11460	11925	667	12850	25382	24935

Source: Asst. Director of Agriculture (Ext),
Kilinochchi District

TABLE : 4.3

**NO.OFAGRICULTURE IMPLEMENTS AND MACHINERY 2007
KILINCHCHI DISTRICT**

AGA Division	Mammoty	Seeder	Sprayer		Water pump		Four wheel Tractors	Two wheel Tractors
			Hand	Power	Hand	Power		
Karachchi	10350	-	4050	-	2470	-	360	96
Kandawalai	6850	-	4840	-	1360	-	126	58
Poonakary	8675	-	2990	-	1380	-	90	20
Pachchilaipalli	-	-	-	-	-	-	-	-
District Total	25875	-	11880	-	5210	-	576	174

Source: Deputy.Director of Agriculture(Ext),
Kilinochchi District

TABLE : 4.4

**ACHIEVEMENT OF PADDY PRODUCTION PROGRAMME KILINCHCHI
DISTRICT MAHA 2006/2007 YALA 2007**

SERIAL NO	ITEMS	MAJOR		MINOR		RAIN FED	TOTAL
		MAHA	YALA	MAHA	YALA		
1	Paddy extent (Ha) Target	10315	2749	617	17	10160	23,858
2	Gross extent sown (Ha)	6129	1973	446	12	5775	14,335
3	Gross extent harvested (Ha)	5206	1973	379	12	4908	12,478
4	Extent damaged (Ha)	-	-	-	-	40	40
5	Net Extent harvested (Ha)	5206	1973	379	12	4808	12,378
6	Average yield Bu/ Net (Ha)	80	90	80	90	50	-
7	Average yield Mt/ Net (Ha)	4	4.5	4	4.5	2.5	-
	Total Production . Ha (M.T)	20824.00	8878.50	1516.00	54.00	12020.00	43442.00

Source: Deputy.Director of Agriculture(Ext),
Kilinochchi District

TABLE : 4.5

TARGET, ACHIEVEMENT AND YIELD OF PADDY-2007

SEASON	MAJOR (Ha)		MINOR (Ha)		RAIN FED (Ha)		TOTAL (Ha)		YIELD BUSH/ACRE
	TARGET	ACHIEVEMENT	TARGET	ACHIEVEMENT	TARGET	ACHIEVEMENT	TARGET	ACHIEVEMENT	
Yala 2000	3840	7110	10	215	-	-	3850	7325	60
Maha 2000/2001	10580	4530	400	294	5007	6820	17800	4824	45
Yala 2001	3950.5	2551.5	2.5	2.5	-	-	3953	2554	60
Maha 2001/2002	9665	5777	490	449	6274	6965	17120	6226	50
Yala 2002	4768	4800	2.5	13	-	-	4770.5	4813	70
Maha 2002/2003	10165	9450	352	552	7645	7515	18032	10002	60
Yala 2003	4366	4732.5	6	6.5	-	-	4372	4739	80
Maha 2003/2004	10165	9670	570	532	9227	10000	20735	10202	57
Yala 2004	3527	4236	40	22	-	-	3567	4258	85
Maha 2004/2005	10265	9762	600	565	9542	10010	20875	10327	60
Yala 2005	4908	5348	45	43	-	-	4953	5391	80
Maha 2005/2006	10315	6591	600	469	9450	10110	21025	7060	65
Yala 2006	4863	5208	56	48	-	-	4919	5256	82.5
Maha 2006/2007	10315	6125	617	446	5775	10160	21092	6571	70
Yala 2007	2749	1973	17	12	-	-	2766	1985	90
Maha 2007/2008	10315	7630	617	512	7153	9410	20342	8142	70

Source: Deputy Director of Agriculture(Ext),
Kilinochchi District

TABLE : 4.6

TARGET AND ACHIEVEMENT OF OTHER FIELD CROPS MAHA & YALA (HA)

SEASON	DRIED CHILLIE		RED ONION		BLACK GRAM		GROUND NUT		GREEN GRAM		COWPEA		KURAKKAN		GINGELLY		MAIZE		VEGETABLE	
	TARGET	ACHIEVEMENT	TARGET	ACHIEVEMENT	TARGET	ACHIEVEMENT	TARGET	ACHIEVEMENT	TARGET	ACHIEVEMENT	TARGET	ACHIEVEMENT	TARGET	ACHIEVEMENT	TARGET	ACHIEVEMENT	TARGET	ACHIEVEMENT	TARGET	ACHIEVEMENT
Yala 2001	22	22	150	58	-	-	300	116	130	32	175	77	20	5	70	48	5	7	700	437
Maha 2001/2002	644	414	102	89	480	358	440	40	375	163	480	397	40	22	250	159	193	141	1073	956
Yala 2002	28	19	180	82	-	-	300	108	200	56	200	52	20	9	20	4	8	1	632	541
Maha 2002/2003	600	442	100	90	600	358	600	308	400	154	450	273	40	29	250	55	200	111	852	1097
Yala 2003	30	29	210	92	-	-	200	55	80	47	200	50	20	7	20	4	-	-	638	493
Maha 2003/2004	500	420	100	40	400	127	400	193	300	94	300	125	40	9	100	90	125	75	1300	826
Yala 2004	30	30	200	95	-	-	-	75	75	53	50	55	10	11	20	18	10	8	610	514
Maha 2004/2005	500	387	100	43	400	342	400	262	300	201	300	202	40	23	100	59	125	89	1180	939
Yala 2005	30	36	200	180	-	-	100	74	100	72	50	47	20	12	20	12	10	3	979	533
Maha 2005/2006	515	387	100	70	400	206	400	235	300	188	300	158	40	18	80	31	125	88	1372	837
Yala 2006	40	39	200	120	-	5	100	54	100	80	50	41	20	8	20	4	10	9	645	469
Maha 2006/2007	515	320	120	70	400	303	400	300	300	255	250	179	41	53	80	60	125	120	1056	975
Yala 2007	45	45	200	180	-	6	117	89	100	89	70	64	20	14	22	12	12	8	615	360
Maha 2007/2008	512	252	100	66	400	250	400	184	300	316	250	220	30	25	80	25	125	94	1019	806

Source: Deputy Director of Agriculture(Ext),
Kilinochchi District

TABLE : 4.7

EXTENT AND PRODUCTION OF OTHER FIELD CROPS-MAHA 2006/2007
KILINOCHCHI DISTRICT (HA & MT)

NAME OF CROPS	KARACHCHI		KANDAWALAI		POONAKARY		PACHCHILAIPALLI		DISTRICT TOTAL	
	EXTENT (HA)	PRODUCTION (MT)	EXTENT (HA)	PRODUCTION (MT)	EXTENT (HA)	PRODUCTION (MT)	EXTENT (HA)	PRODUCTION (MT)	EXTENT (HA)	PRODUCTION (MT)
Chilly	93.00	139.00	77.00	115.00	91.00	136.00	-	-	261.00	390.00
Cowpea	132.00	158.00	29.00	43.00	20.00	24.00	-	-	181.00	225.00
Green gram	150.00	225.00	46.00	69.00	28.00	42.00	-	-	224.00	336.00
Black gram	158.00	126.00	30.00	24.00	13.00	10.00	-	-	201.00	160.00
Ground Nut	165.00	165.00	48.00	48.00	39.00	39.00	-	-	252.00	252.00
Gingelly	48.00	22.00	10.00	5.00	2.00	1.00	-	-	60.00	28.00
Maize	45.00	56.00	13.00	16.00	5.00	6.00	-	-	63.00	78.00
Kurakkan	38.00	22.00	8.00	5.00	5.00	3.00	-	-	51.00	30.00
Potato	-	-	-	-	1.50	4.50	-	-	1.50	4.50
Vegetables	931.00	18,620.00	341.00	6,820.00	194.00	3,880.00	-	-	1,466.00	29,320.00
Sweet Potato	9.00	90.00	5.00	50.00	3.00	30.00	-	-	17.00	170.00

TABLE : 4.8

EXTENT OF SELECTED FRUIT CROPS IN KILINOCHCHI DISTRICT -2007

CROPS	KARACHCHI		KANDAWALAI		POONAKARY		PACHCHILAIPALLI		DISTRICT TOTAL	
	EXTENT (HA)	PRODUCTION (MT)	EXTENT (HA)	PRODUCTION (MT)	EXTENT (HA)	PRODUCTION (MT)	EXTENT (HA)	PRODUCTION (MT)	EXTENT (HA)	PRODUCTION (MT)
Banana	323		86		112		3		524	
Lime	21		7		8		2		38	
Orange	7		2		2		-		11	
Mangc	135		43		16		53		247	
Guava	14		10		8		12		44	
Papaw	18		12		9		4		43	
Pomegranate	18		4		4		1		27	
Jak	50		21		31		6		108	

Source: Deputy, Director of Agriculture(Ext),
Kilinochchi District

TABLE : 4.9**EXTENT OF COCONUT LAND IN KILINOCHCHI DISTRICT - 2006
(IN ACRE)**

A.G.A'DIVISION	LAND UNDER SOLID COCONUT AREA	COCONUT LAND WITH INTER CROPS BANANA	COCONUT LAND WITH CROPS GROUND NUT CHILLIES	TOTAL EXTENT OF COCONUT LAND
Karachchi	4297	13	5	4315
Kandawalai	462	4	2	468
Poonakary	1132	8	7	1147
Pachchilaipalli	5650	22	35	5707
Total	11541	47	49	11637

TABLE: 4.10**DISTRIBUTION OF COCONUT CULTIVATION - 2006**

A.G.A DIVISION	SMALL HOLDING (ACRES)	EXTENT (ACRES)	EXTENT UNDER SCATERED TREES IN ACRES	TOTAL ACRES
Karachchi	4297	-	252	4549
Kandawalai	462	-	27	489
Poonakary	882	250	81	1213
Pachchilaipalli	3825	1502	410	5737
Total	9466	1752	770	11988

TABLE : 4.11**DISTRIBUTION OF COCONUT CULTIVATION 2006
IN KILINOCHCHI DISTRICT**

A.G.A DIVISION	NAME OF AGRARIAN CENTRE	AREA UNDER CULTIVATION PREVIOUSLY (Acres)	PLANTED DURING Under 2003-2006		TOTAL (Acres)
			Subsidy	Self	
Karachchi	Kilinochchi	650	20	35	705
	Uruhtirapuram	1050	90	22	1162
	Akkarayan	750	30	35	815
	Ramanathapuram	1500	75	40	1615
Kandawalai	Puliyampokkanai	400	20	42	462
Poonakary	Poonakary	550	60	52	662
	Mulankavil	200	20	250	470
Pachchilaipalli	Pachchilaipalli	5230	300	120	5650
TOTAL		10330	615	596	11541

SOURCE: COCONUT CULTIVATION BOARD,
Northern Province.

TABLE : 4.12

LIVESTOCK STATISTICS IN KILINOCHCHI DISTRICT - 2007

A.G.A DIVISION	NEAT CATTLE				BUFFALOES	GOATS		POULTRY			BROILER CHICKEN
	MILK COW	OTHER COWS	BULLS	CALVES		HE	SHE	COCKER ALS	LAYING HENS	OTHERS HENS	
Karachchi	3290	9010	1800	4810	240	2950	4910	20260	42300	9015	45980
Kandawalai	1980	9900	1080	2140	260	1050	3600	5630	16200	6900	12000
Pachchilaipalli	-	-	-	-	-	-	-	-	-	-	-
Poonakary	1010	5090	740	1520	65	1800	1630	2250	4050	1980	3850
TOTAL	6280	24000	3620	8470	565	5800	10140	28140	62550	17895	61830

TABLE : 4.13

LIVESTOCK STATISTICS IN KILINOCHCHI DISTRICT 2000-2007

YEAR	NEAT CATTLE				BUFFALOES	GOATS		POULTRY			BROILER CHICKEN
	MILKING COWS	OTHER COWS	BULLS	CALVES		HE	SHE	COCKER ALS	LAYING HENS	OTHER HENS	
2000	9512	11320	7440	-	720	7831	9300	18815	20502	9810	32800
2002	10655	13382	8354	-	790	8221	10610	20086	21932	9646	35796
2003	10665	13325	8115	-	750	9020	11365	22810	22810	11430	41205
2004	10130	33000	4861	-	1106	5647	12828	28461	61552	21758	74450
2005	10517	31529	4723	10644	985	7192	12101	29869	69250	20862	73510
2006	8470	26882	4051	9326	665	6886	11177	31454	68830	19670	66450
2007	6280	24000	3620	8470	565	5800	10140	28140	62550	17895	61830

Source: Govt. Veterinary Surgeon,
Karachchi/Poonakary

TABLE : 4.14

IMMUNISATION / A.G.A DIVISION 2006-2007

A.G.A DIVISION	RANIKHET		FOW / POX		GUMBORA		H.S		DISPENSARY CASES		FIELD CASES	
	2006	2007	2006	2007	2006	2007	2006	2007	2006	2007	2006	2007
Year												
Karachchi	60390	56260	29846	25000	46990	40260	8246	9460	1758	1864	2856	3050
Kandawalai	2800	2600	1500	1200	1350	1100	4813	5110	181	261	159	260
Poonakary	12316	10360	12346	10340	11250	10110	7260	6120	162	267	260	364
Pachchilaiipalli	-	-	-	-	-	-	-	-	-	-	-	-
Total	75506	69220	43692	36540	59590	51470	20319	20690	2101	2392	3275	3674

TABLE : 4.15

DISTRIBUTION OF BREEDING MATERIALS IN 2004-2007

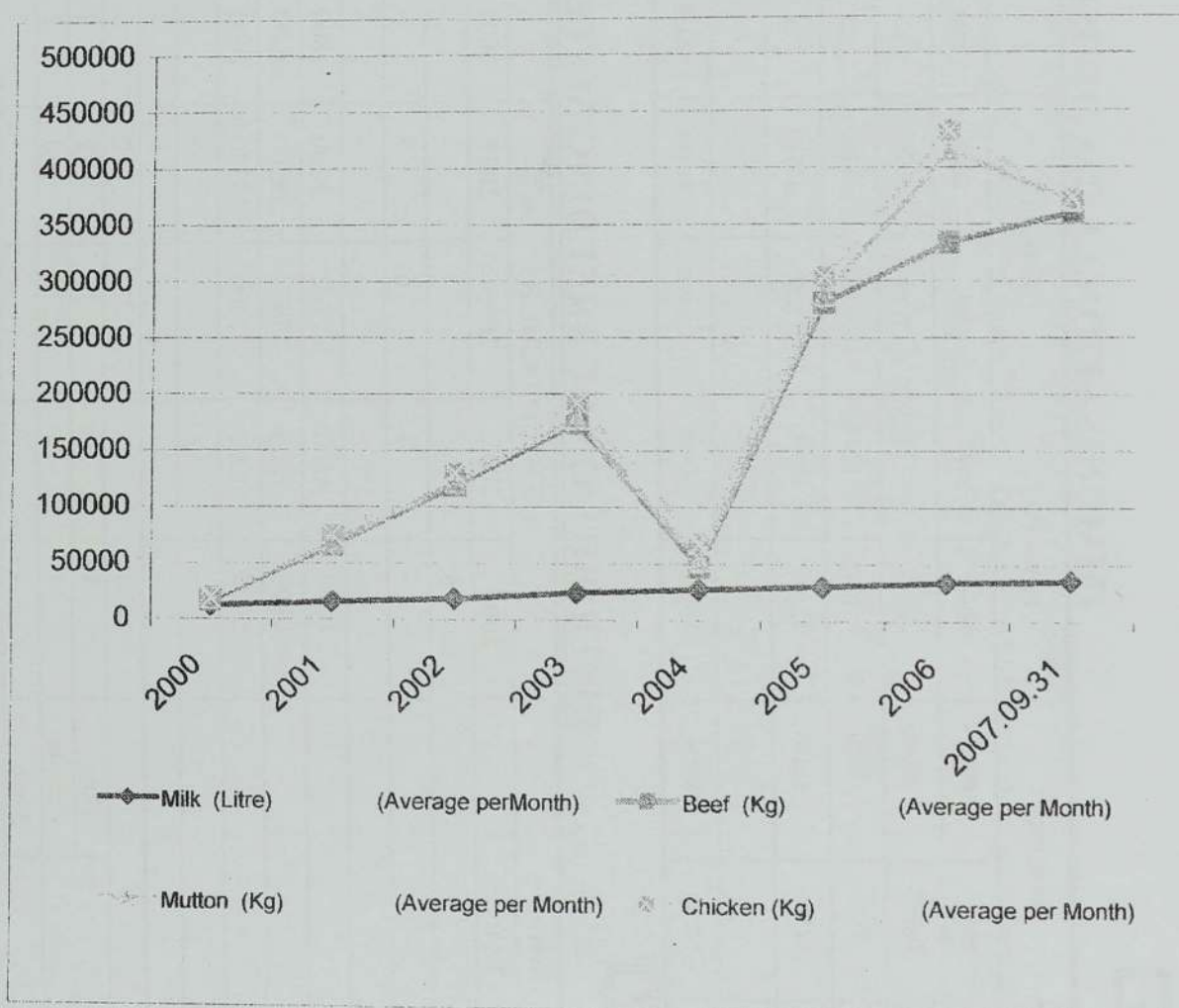
Division	V.S KILINOCCHI			V.S POONAKARY			V.S KANDAWALAI						
	Year	2004	2005	2006	2007	2004	2005	2006	2007	2004	2005	2006	2007
Heifer/Cows		6	5	-	-	-	-	-	-	-	-	-	-
Bulls		-	1	6	8	-	-	2	2	-	-	-	-
Rabbits		-	-	-	-	-	-	-	-	-	-	-	30
Cockerels		6500	4500	7772	3260	1800	1400	-	-	-	-	-	1100
Pullets		10800	7500	43827	38560	2000	1800	2160	1260	-	-	-	860
Broilers		16000	14000	47300	40320	2000	1750	3170	2150	-	-	-	360
Ducklings		-	-	-	-	-	-	-	-	-	-	-	-
Jursey		-	-	-	6	-	-	-	-	-	-	-	-
Quail		100	-	-	10	-	-	-	-	-	-	-	-
Goat	Male	4	2	26	32	2	2	5	4	-	-	-	4
	Female	4	4	270	160	2	2	30	24	-	-	-	112
Sheep	Male	-	-	-	-	2	1	-	-	-	-	-	-
	Female	-	-	-	-	2	1	-	-	-	-	-	-

Source: Govt. Veterinary Surgeon,
Karachchi/Poonakary

TABLE : 4.16

DETAILS OF MILK, MEAT PRODUCTION IN KILINOCHCHI DISTRICT (2000 - 2007)

Year	Milk (Litre) (Average perMonth)	Beef (Kg) (Average per Month)	Mutton (Kg) (Average per Month)	Chicken (Kg) (Average per Month)
2000	12500	4000	2500	600
2001	15700	50000	3000	6500
2002	18650	100000	3500	7000
2003	24300	150000	4000	14000
2004	27600	20000	5000	15000
2005	30640	250000	6500	16000
2006	34010	300000	80000	18000
2007.09.31	35650	325000	10000	2000



Source: Govt. Veterinary Surgeon,
Karachchi/Poonakary

TABLE : 4.17

Staff Details of office at the Veterinary Surgeon, Kilinochchi


S.N	Name of Centre	Present Cader							Additional Requirement					Remarks
		Veterinary surgeon	Veterinary Development Officer	Public Service Management Assistant	Driver	Pharmacy Labour	Departmental Labour	Veterinary surgeon	Veterinary Development Officer	Public Service Management Assistant	Driver	Pharmacy Labour	Departmental Labour	
1	District Veterinary surgeon Office	01	-	01	-	-	-	-	03	-	-	-	03	Newly created office
2	Veterinary surgeon Office, Kilinochchi	01	03	01	01	01	02	-	01	-	-	-	01	One Trainee (Vet. Sur.Offi)
3	Veterinary surgeon Office, Poonakary	-	02	-	-	01	02	01	02	01	-	-	01	-
4	Veterinary surgeon Office, Kandawalai	-	01	-	-	-	02	01	03	01	-	01	01	One Contract Departmental labour
5	Veterinary surgeon Office, Pallai	-	-	-	-	-	-	01	04	01	-	01	03	-

District Veterinary Surgeon, Dept. of Animal Production & Health , Kilinochchi

15

Date		Particulars		Debit		Credit		Balance	
1									
2									
3									
4									
5									
6									
7									
8									
9									
10									
11									
12									
13									
14									
15									
16									
17									
18									
19									
20									
21									
22									
23									
24									
25									
26									
27									
28									
29									
30									
31									
32									
33									
34									
35									
36									
37									
38									
39									
40									
41									
42									
43									
44									
45									
46									
47									
48									
49									
50									
51									
52									
53									
54									
55									
56									
57									
58									
59									
60									
61									
62									
63									
64									
65									
66									
67									
68									
69									
70									
71									
72									
73									
74									
75									
76									
77									
78									
79									
80									
81									
82									
83									
84									
85									
86									
87									
88									
89									
90									
91									
92									
93									
94									
95									
96									
97									
98									
99									
100									

Chapter - 5



IRRIGATION

15



WOLFF PIRSI

TABLE:5.1

MONTHLY RAINFALL IN KILINOCHCHI DISTRICT - 2000 - 2007

MONTH/ YEAR	D - No. of Days Rain											
	January (M.M.D)	February (M.M.D)	March (M.M.D)	April (M.M.D)	May (M.M.D)	June (M.M.D)	July (M.M.D)	August (M.M.D)	September (M.M.D)	October (M.M.D)	November (M.M.D)	December (M.M.D)
2000												
Station No:01	162.82 (4)	271.24 (8)	42.66 (2)	53.34 (3)	39.63 (2)	-	24.9(3)	141.48(2)	139.7 (7)	116.59(7)	210.3(11)	118.35(3)
Station No:02	121.0 (12)	197.4 (7)	28.9 (2)	13.0(3)	9.9 (2)	-	5.1(1)	13.2(3)	93.5 (5)	48.5(3)	253.7(9)	156.7(4)
Station No:03	108.60 (8)	140.7 (4)	-	101.5(3)	10.1(1)	-	-	-	-	95.7(4)	9.3(1)	108.0(2)
2001												
Station No:01	133.61 (7)	-	-	121.14(8)	18.8(1)	45.97 (2)	-	17.27(1)	19.05(2)	137.16(10)	93.22(7)	504.7(17)
Station No:02	248.3 (8)	5.1 (1)	-	333.8(15)	35.56(1)	61.7 (2)	19.0(1)	29.0(1)	31.2(2)	211.4(9)	203.1(9)	785.5(15)
Station No:03	153.5 (5)	26.0 (2)	-	450.5(11)	47.4 (3)	127.1(3)	13.71(1)	24.0(1)	-	110.7(5)	200.4(8)	761.8(16)
2002												
Station No:01	6.24 (4)	78.99 (2)	17.1 (1)	46.46(4)	15.24(3)	5.34(2)	-	-	-	67.06(8)	170.13(13)	354.31(14)
Station No:02	131.4 (5)	152.2 (3)	17.1 (1)	46.46(4)	15.24(3)	5.34(2)	-	-	16.3(1)	115.8(7)	308.81(13)	354.31(14)
Station No:03	82.75 (5)	208.2 (3)	17.1 (1)	450.8(13)	-	-	-	-	-	68.92(9)	-	598.0(17)
2003												
Station No:01	97.78 (5)	90.17 (2)	16.26 (1)	27.43(5)	24.38 (1)	-	98.03(3)	56.89(6)	6.35(1)	42.67(6)	634.42(22)	33.51(4)
Station No:02	97.7 (5)	106.7 (2)	63.00 (2)	40.6 (1)	160.9 (3)	-	68.6(3)	76.4 (4)	-	145.5(3)	442.27(19)	54.6(2)
Station No:03	222.0 (9)	-	-	-	-	-	-	-	-	27.0(2)	545.4(17)	129.0(7)
2004												
Station No:01	-	29.21 (1)	21.84 (1)	8.12(1)	105.12 (5)	10.92(1)	-	-	33.6(3)	212.05(13)	406.34(20)	291.79(16)
Station No:02	-	-	11.40 (1)	-	212.6 (5)	18.8(1)	-	6.5(1)	75.5(2)	283.02(9)	457.32(13)	386.6(18)
Station No:03	15.6 (2)	29.1(1)	2.60 (2)	57.6 (5)	190.85 (9)	14.7(1)	-	-	108.5(5)	325.7(13)	565.6(21)	291.7(13)
2005												
Station No:01	17.6 (1)	-	-	71.6(8)	30.31 (1)	-	46.6(2)	6.7(1)	-	235.4(2)	580.9(16)	54.2(5)
Station No:02	101.2 (3)	-	22.5 (2)	163.4(6)	50.0 (2)	-	11.5(1)	-	10.0(1)	124.0(6)	521.9(9)	46.9(3)
Station No:03	55.8 (5)	-	30.5 (1)	163.6(11)	16.9 (2)	-	2.8(1)	1.5(1)	-	41.8(6)	197.3(11)	86.3(9)
2006												
Station No:01	93.1 (4)	12.8 (1)	34.2 (4)	74.0 (4)	7.8 (3)	3.5(1)	-	-	87.4(6)	193.8(13)	181.3 (14)	44.3(3)
Station No:02	187.0 (7)	-	-	19.9 (2)	6.0 (1)	-	-	-	31.7(3)	238.2(13)	221.1 (14)	42.0(2)
Station No:03	217.7 (6)	3.0 (1)	96.3 (5)	46.1 (3)	-	-	-	-	30.7(1)	168.9(10)	277.3 (14)	40.7(2)
2007												
Station No:01	69.0 (1)	29.0 (3)	-	14.7 (2)	-	41.5(3)	69.8(3)	-	30.0(4)	141.5(7)	94.8(6)	235.4(11)
Station No:02	85.0 (1)	35.0 (1)	-	24.5 (4)	-	8.3(1)	32.0(1)	-	41.5(3)	136.0(10)	94.0(8)	144.8(10)
Station No:03	85.5 (1)	28.5 (1)	-	32.4 (3)	-	-	-	30.8(1)	12.8(2)	147.8(9)	135.1(10)	233.1(9)

Source: Irrigation Dept.Kilinochchi

TABLE:5.2

NAME OF RIVERS AND PARTICULARS RELATED TO IRRIGATION FACILITY

SERIAL NO	NAME	CATCHMENT AREA IN SQ.KM	APPROXIMATE LENGTH IN KM	DURATION OF FLOW IN MONTHS	EXTENT BENEFITED IN KILINO DISTRICT HECTARES	VOLUME OF WATER CONSUMED ANNUALLY
1	Pallavarayan aru	159	27	3.5	609.31 >	N/A
2	Mandakal aru	297	30	00	139.27 >	N/A
3	Akkarayan aru	192	25	00	1383.40 >	N/A
4	Kalakaluppu aru	56	10	00	495.50 >	N/A
5	Kanagarayan aru	896	70	00	8900.80 >	N/A
6	Netheli aru	120	24	00	1791.49 >	N/A
7	Piramanthal aru	82	20	00	243.72 >	N/A

*Source: Deputy Director of Irrigation
Kilinochchi*

TABLE:5.3

MAJOR / MEDIUM TANKS IN - KILINOCHCHI DISTRICT - 2007

SERIAL NO	NAME OF A.G.A'S DIVISION	NAME OF TANK	CAPACITY (AC.FT)	IRRIGABLE AREA		CATCHMENT AREA	
				(ACS)	(HA)	(SQ.ML)	Sq.KM)
1	Karachchi	Vannerikulam	1713	344	139.27	5.00	12.94
		Puthumurippu	3410	1135	495.5	10.50	27.18
		Kanagambikai kulam	1221	260	105.26	10.30	26.66
		Akkarayan kulam	21200	3,417	1,383.40	41.20	106.60
2	Karachchi/ Kandawalai	Iranaimadhu	106500	21,985	8,900.80	227.00	587.70
3	Kandawalai	Kalmadhu kulam	12075	4,425	1,791.49	26.50	68.60
		Piramanthanaru kulam	3128	602	243.72	25.89	67.02
4	Poonakary	Kariyalainagapa duvan	11709	1,505	609.31	46.00	119.09
	Total:		160956	33673	13668.75	392.39	#####

NOTE ; Major Tank : IF Irrigable area > 1500 ACS
 Medium Tank: IF Irrigable area < 1500-200 ACS
 Minor Tank : IF Irrigable area < 200 ACS

*Source: Deputy Director of Irrigation,
Kilinochchi*

TABLE :5.4

MINOR TANKS IN KILINOCCHI DISTRICT - 2007

A.G.A DIVISIO N	NAME OF AGRARIAN SERVICES	No.OF MINOR TANKS	No.OF ABANDON MINOR TANKS	TOTAL MINOR TANKS
Karachchi	1.Kilinochchi	5	-	5
	2.Uruthirapuram	5	1	6
	3.Akkarayankulam	12	9	21
	4.Ramanathapuram	7	-	7
	Sub Total:	29	10	39
Kandawal ai	1.Puliyampokkanai	33	3	36
	2.Kilinochchi	16	4	20
	3.Ramanathapuram	5	-	5
	Sub Total:	54	7	61
Poona kary	1.Poonakary	103	32	135
	2.Mulankavil	28	12	40
	Sub Total:	131	44	175
Pachchilai palli	1.Pallai	87	32	119
	Sub Total:	87	32	119
DISTRICT TOTAL		301	93	394

Source: A C A D,
Kilinochchi


TABLE : 5.5

WATER LEVEL IN MAJOR TANKS IN KILINOCCHI DISTRICT (2002 - 2007)

Serial. No	Name of Major Tank	Full Supply Level of the Tank	Water Level as on					
			2002	2003	2004	2005	2006	2007
1	Iranamadhu	34' 0"	28' 7"	12' 6"	31' 10"	28' 10"	28' 5.5"	25' 7"
2	Kalmadhu	24' 0"	16' 9"	20' 10"	6" 5.5'	24' 0"	21' 4.5"	19' 6"
3	Akkarayan	23' 0"	22' 11.5"	11' 10"	4" 5'	22' 11"	20' 8.5"	13' 4"
4	Puthumurippu	16' 0"	14' 0"	4' 8"	-	16' 5.5"	12' 5.5"	9' 0"
5	Kanagambigaikulam	10' 0"	10' 0"	3' 5"	2' 4"	9' 11"	9' 10.5"	7' 0"
6	Piramanthanaru	12' 0"	12' 0"	4' 0.5"	2' 3"	12' 00"	12' 0"	11' 10"
7	Kariyalainagapaduvan	10' 0"	10' 0"	2' 11"	1' 7.5"	9' 11"	9' 0.5"	5' 8.5"
8	Vanneri Kulam	09' 0"	09' 4"	5' 8.5"	5' 5"	9' 2.5"	8' 7.5"	9' 4"
9	Anaivilunthan Kulam	07' 6"	06' 7"	2' 2"	1' 8"	7' 5.5"	5' 10"	1' 8.5"

Source : Deputy Director of Irrigation ,
Kilinochchi

Chapter - 6



HEALTH

HEALTH

TABLE : 6.1

OUT PATIENT ATTENDANCE, AVERAGE DAILY ATTENDANCE AT OPD BY INSTITUTION IN DISTRICT - 2007

Name of Institution	OPD Attendance	Average Daily Attendance	Total Admission (Indoor Patients)	Total Patients Days	Clinics Attendance	Surgical Invesstigation No.of Surgeries Major/ Minor
DGH,Kilinochchi	173372	475	23598	96698	62606	8371 / 1892
DH, Mulankavil	53986	148	3428	17840	10236	0 / 565
DH, Poonakary	22185	61	OPD Only		1104	
DH, Pallai	Not Functioning					
DH, Akkarayankulam	52988	145	2932	4131	10504	Nil / 129
DH, Tharmapuram	35092	96	2784	11236	6873	Nil / 63
CD&MH, Vaddakachchi	36664	100	725	2094	2455	Nil / 127
CD&MH, Veravil	16824	46	716	4268	4092	
CD&MH, Uruthirapuram	29820	81	372	919	2742	
CD, Vannerikulam	8266	23			1524	
CD, Kandawalai	14281	39			1728	

Source :- RDHS,
Kilinochchi

TABLE : 6.2

BED STRENGTH, BED OCCUPANCY RATE, AVERAGE DURATION OF STAY IN HOSPITAL BY TYPE OF INSTITUTION IN DISTRICT - 2007

Name of Institution	Bed Strength	Bed Occupancy Rate	Average Duration of Stay in Hospital
DGH, Kilinochchi	225	117.74	4.1
DH, Mulankavil	57	85.75	5.2
DH, Poonakary	4	OPD Only	
DH, Pallai	22	Not Functioning	
DH, Akkarayankulam	45	25.15	1.4
DH, Tharmapuram	80	38.48	4.0
CD&MH, Vaddakachchi	15	38.25	2.9
CD&MH, Veravil	19	61.54	5.9
CD&MH, Uruthirapuram	6	41.96	2.5

Source :- RDHS,
Kilinochchi

TABLE : 6.3

**HEALTH STATUS AND HEALTH SERVICES PROVISIONAL
INDICATORS - 2007**

S.No	Indicators	Year 2007
1	VITAL STATISTICS	
1.1	No.of Live Births	3492
1.2	Crude Birth Rate (No.of live Births per 1000 population)	17.91
1.3	No of Deaths	195
1.4	Crude Death Rate (No. of Deaths per 1000 Population)	0.99
1.5	No.of Infants Deaths	41
1.6	Infant Mortality Rate (No. of Infant Deaths per 1000 live births)	11.74
1.7	No of Deaths of Children (1 -5) years	17
1.8	Child Mortality Rate (No.of Death of Children between 1 and 5 year per 1000 Children of same age.	0.83
1.9	No. of Maternal Death	2
1.10	Maternal Mortality Rate (No.of Maternal Death 10000 live birth)	5.73
1.11	Still Births	47
1.12	Still Birth Rate	13.28
2	COMMUNITY HEALTH	
2.1	Percentage of Notified cases Investigated	
2.1.1	Number Notified	119
2.1.2	No. of Investigated	116
2.1.3	% Investigated	97.47 %

Source :- RDHS,
Kilinochchi

TABLE : 6.4

**NEW ACCEPTANCE OF FAMILY PLANNING METHODS IN KILINOCHCHI
DISTRICT- 2007**

S.No	Methods	Number
1	Tubectomy (L.R.T)	3115
2	Vesectomy	59
3	Injection	2996
4	Oral	1147
5	Condoms	419
6	Implants	1
7	Loop	799
Total		8536

Source :- RDHS,
Kilinochchi

TABLE : 6.5

SURGERIES - 2007

Name of Institution	Surgeries						
	Major	Minor	Intermediate	Eye	Plastic	LRT	LSCS
DGH, Kilinochchi	8371	1892	132	-	-	-	284
DH, Mulankavil		565					
DH Akkarayan		129					
DH Tharmapuram		63					
CD & MH Vaddakachchi		127					
CD, Vannerikulam		Nil					

TABLE : 6.6

MALARIA CASES : POPULATION * RATIO BY DISTRICT - 2007 - KILINNOCHCHI

No. of Houses Sprayed	No. of fever cases Detected	No. of fever cases treated	No. of Blood film Taken	No. of Positive Cases	Total Susceptible population	Total Number of Plasmodium Vivax cases	Pv : Population * radio	Total Number of plasmodium Falciiparam cases	PF: Population * Radio	Mix	Slide Position Rate
9537		95	24306	1		1		Nil	Nil		0.0041

* Population - refers to the susception and not to the general population

Source :- RDHS,
Kilinochchi

TABLE : 6.7

CLINIC ATTENDANCE - 2007

Name of Institution	Medical		Surgical		Gyn		Psychitric		Skin		Diabetic		Eye		ANC		WBC		Family Planning		Cancer		Dental		
	No.Held	Attendance	No.Held	Attendance	No.Held	Attendance	No.Held	Attendance	No.Held	Attendance	No.Held	Attendance	No.Held	Attendance	No.Held	Attendance	No.Held	Attendance	No.Held	Attendance	No.Held	Attendance	No.Held	Attendance	
DGH, Kilinochchi	52	16388	52	3208	52	1498	52	2436	24	862	52	13198	12	1424	52	1658	24	1564	52	7128	12	274	284	12968	
DH, Mulankavil	48	2196									30	1122			48	2542	12	2569	48	1236			24	571	
DH, Poonakary	28	1104																							
Not Functioning (Displaced)																									
DH, Pallai																									
DH, Akkaryan	28	3345									30	1562			12	562	30	2432	48	2022			24	581	
DH, Tharnapuram	52	3264									28	461			24	731	12	673	48	522			36	1222	
CD&MH, Vaddakachchi	12	624													12	662	12	586	52	583					
CD&MH, Veravil	12	1212													12	372	12	2256					4	252	
CD&MH, Uruthirapuram	12	948													12	498	24	1296							
CD, Kandawalai	12	1020													12	336	12	372							
CD, Vnnerikulam	12	698													12	384	12	442							
MOH, Kilinochchi															433	15697	397	14222	52	3024					
Not Functioning (Displaced)																									
MOH, Pallai																									
MOH, Kandawalai															145	7146	144	6113	52	1824					
MOH, Poonakary															157	5790	156	10703	52	1620					

Source :- RDHS,
Kilinochchi

TABLE : 6.8

POPULATION LAND EXTENT AND POPULATION DENSITY BY DISTRICTS AND BY MOH AREA - 2007 KILINOCCHI

No	MOH Area	Population	Land Extent (Sq.Km)	Population Density Population per Sq.Km
1	Karachchi	100512	410.96	245
2	Kandawalai	65848	209.70	314
3	Poonakary	28655	448.75	64
4	Pallai	Displaced	167.70	-
	Total	195015	1237.11	623

Source :- RDHS,
Kilinochchi

TABLE : 6.9

DISEASES & DEATHS - 2007 - KILINOCCHI DISTRICT.

Disease	Cases	Deaths
Intestinal Infectious Diseases		
Tuberculosis	35	1
Diphtheria		
Whooping Cough		
Septicaemia	32	
Rabies	2	2
Measles	41	
Viral Hepatitis A/B	31	
Malaria	1	
Helminthiasis	232	
Diabetes Mellitus	628	
Nutritional Deficiencies	784	
Anaemia	5907	
Hypertensive Disease	458	
Ischaemic Heart Disease	759	
Disease of the liver	85	
Abortions	292	
Polimyelitis		
AFP		
Pertusis		
Neonatal Tetanus		
JE		
Dengue Fever		
Other Diseases (Indicate the Disease)		
Poisoning	377	11
Diarrhoes & Dysentery	2561	1
Chicken Pox		
B.Asthma	735	1
Typhoid	3	
Scabies	779	
Others		179

Source :- RDHS,
Kilinochchi

TABLE : 6.10

DETAILS OF REGARDING MALARIA, DENGUE, TUBERCULOSIS, FILARIASIS, LEPROSY, STD & RABIES - 2007

S.No	INDICATORS	YEAR 2007
1	SPECILISED CAMPAIGN	
1.1	Malaria	
	No.of slides examined	24306
	No.of slidepositive for malaria (PF+PV)	1
	No.of slidespositive for PF	Nil
	Number of houses to be sprayed	9537
	Total No. of houses to be sprayed	10242
	No. of cases of malaria	1
	No .of deaths	Nil
1.2	Dengue	
	Suspected Cases	Nil
	Confirmed Cases	Nil
	Deaths	Nil
1.3	Tuberculosis	
	Number of new cases registered	35
	Total cases under treatment	35
	Number of deaths	1
1.4	Filariasis	
	Number of persons examined	Nil
	Total cases under treatment	Nil
1.5	Leprosy	
	Number of new cases registered	Nil
	Total cases under treatment	Nil
	No of Deaths	Nil
1.6	S.T.D	
	Number of cases investigated	Nil
	Number of positive	Nil
	Number Treated	Nil
	No.of AIDS - HIV	Nil
	No of deaths	Nil
1.7	Rabies	
	No. of dogs eliminated	Nil
	No. of dogs vaccinated	Nil
	No of cases of Human rabies	2
	No of deaths	2

Source :- RDHS,
Kilinochchi

TABLE : 6.11

VACCINATION - 2007

Antigen / Dose	No. of Immunization from the return of					%	%
	Health Unit	Hospitals	Estates	GPP	Total	Est. Birth Coverage	(DPT1) Coverage
BCG							
Infants 1 st Dose	204	4615			4819	185.06	129.06
2 nd Dose	22	2			24	0.92	0.64
Pre School Children	224				224	8.6	5.1
TRIPPLE VACCINE (DPT)							
Under 1 Year 1 st Dose	3734				3734	143.39	100
2 nd Dose	3578				3578	137.4	95.82
3 rd Dose	3366				3366	129.26	90.14
1 - 4 Year							
1 st Dose							
2 nd Dose							
3 rd Dose							
4 th Dose	3341				3341	128.3	89.48
HEPATITIS B VACCINE (HBV)							
Under 1 Year 1 st Dose	3734				3734	143.39	100
2 nd Dose	3577				3577	137.36	95.8
3 rd Dose	3366				3366	129.26	90.14
ORAL POLIO VACCINE (OPV)							
Under 1 year 1 st Dose	3733				3733	143.36	99.97
2 nd Dose	3575				3575	137.29	95.74
3 rd Dose	3340				3340	128.26	89.45
1 - 4 Year							
1 st Dose							
2 nd Dose							
3 rd Dose							
4 th Dose	3166				3166	121.58	84.79
School Entry 5 th Dose	3518				3518	135.1	94.22
(at 5 years)							
Extra Dose							
MEASLES VACCINE							
9 Months -under 1 year	3398				3398	130.49	91
1 Year - under 3 years	15				15	0.58	0.4
On completion of 3 years							
	3308				3308	127.03	88.59

Cont..

VACCINATION - 2007

Antigen / Dose	No. of Immunization from the return of					% Coverage	% Coverage
	Health Unit	Hospitals	Estates	GPP	Total	Est. Birth	(DPT1)
DOUBLE VACCINE (DT)							
1 st Dose							
2 nd Dose							
3 rd Dose							
4 th Dose							
School Entry 5 th Dose	3518				3518	135.1	94.22
at 5 years							
TETANUS TOXOID (TT)							
Pregnant (a) 1 st Dose	2547				2547	97.81	68.21
Women (b) 2 nd Dose	2254				2254	86.56	60.36
(c) 3 rd Dose	967				967	37.14	25.9
(d) 4 th Dose	745				745	28.61	19.95
(e) 5 th Dose	527				527	20.24	14.11
(f) Not indicated	41				41	1.57	1.1
Total No. of mothers protected = (b+c+d+e+f)	4534				4534	174.12	121.42
Others (Trauma) 1 st Dose	11				11	0.42	0.29
2 nd Dose	7				7	0.27	0.19
3 rd Dose							
ATD vaccine (on completion of 10 years)	1516				1516	58.22	40.6
RUBELLA VACCINE (RV)							
8 - 15 years	1555				1555	59.72	41.64
16 - 44 years	131				131	5.03	3.51
JAPANESE ENCEPHALITIS (JE)							
1 st Dose							
2 nd Dose							
3 rd Dose							
Booster Dose							
OTHER VACCINES							

TABLE : 6.12

INFORMATION REGARDING THE VACANCIES OF MEDICAL OFFICERS 2007

Name of the RDHS Division - Kilinochchi

Instiotion	Catogray of MOO (Speciality)	Approved Cadre	Received /ProposedCadre	No. of Position	No. of Vacancies For Proposed Cadre
RDHS Office	RDHS	1	1		1
	MO / MCH	1	1		1
	Regio. Epidemiologist	1	1		1
	MO / Planning		1		1
	Sub Total	3	4	0	4
District General Hospital	MO Administration		1	1	0
	Medical Officer	5	37	13	24
	MOO Specialist		17		17
	MOO Shift Duty	4			
	Sub Total	9	55	14	41
Base Hospital , Mulangavil	Medical Officer		7	2	5
	MOO Specialist		5		5
	Sub Total		12	2	10
Divisional Hospital , Akkarayankulam	Medical Officer	2	3	1	2
	MOO Specialist		4		4
	Sub Total	2	7	1	6
Divisional Hospital , Poonakary	Medical Officer	2	3	1	2
	MOO Specialist		4		4
	Sub Total	2	7	1	6
Divisional Hospital , Pallai	Medical Officer	2	3		3
	MOO Specialist		4		4
	Sub Total	2	7	0	7
Divisional Hospital , Tharmapuram	Medical Officer		3		3
	MOO Specialist		4		4
	Sub Total		7	0	7
Divisional Hospital , Vaddakkachchi	Medical Officer		3		3
	MOO Specialist		4		4
	Sub Total		7	0	7
Divisional Hospital , Veravil	Medical Officer		3		3
	MOO Specialist		4		4
	Sub Total		7	0	7
Divisional Hospital , Uruthirapuram	Medical Officer		3		3
	MOO Specialist		4		4
	Sub Total		7	0	7
MOH Office , Pallai	MOH	1	1		1
	Sub Total	1	1	0	1
MOH Office , Kilinochchi	MOH	1	1	1	0
	AMOH		1		1
	Sub Total	1	2	1	1
MOH Office , Kandawalai	MOH		1		1
	Sub Total		1	0	1
MOH Office , Poonakary	MOH	1	1		1
	Sub Total	1	1	0	1
Chest Clinic	Medical Officer		1		1
	Sub Total		1	0	1
AMC , Kilinochchi	RMO / AMC	1	1	1	0
	Sub Total	1	1	1	0
Grand Total		22	127	20	107

TABLE : 6.13

INFORMATION REGARDING THE VACANCIES OF NURSING OFFICERS 2007

Name of the RDHS Division - Kilinochchi

Institution	Approved Cadre	Received / Proposed Cadre	No. of Position	No. of Vacancies For Proposed Cadre
District General Hospital	26	154	25	129
Base Hospital, Mulankavil		44	3	41
Divisional Hospital, Akkarayan kulam	8	11	2	9
Divisional Hospital, Poonakary	8	11	1	10
Divisional Hospital, Palai	8	11	1	10
Divisional Hospital, Tharmapuram		11	0	11
Divisional Hospital, Vaddakachchi		11	0	11
Divisional Hospital, Veravil		11	0	11
Divisional Hospital, Uruthirapuram		11	0	11
Total	50	275	32	243

Source :- RDHS,
Kilinochchi

TABLE: 6:14

GOVERNMENT AYURVEDIC HOSPITAL - 2004 - 2007

Particulars	Vaddakachchi			Murasumodai			Uruthirapuram					
	2004	2005	2006	2007	2004	2005	2006	2007	2004	2005	2006	2007
No. of Outdoor Patients (Daily) average	73	39	31	29	62	25	25	15	61	33	29	21

Particulars	Poonakary			Puloppalai			Pallavarayankaddu					
	2004	2005	2006	2007	2004	2005	2006	2007	2004	2005	2006	2007
Mugamalai Ayurvedic Hos	-	-	-	-	-	10283	12290	-	-	-	-	-
Puloppalai Ayurvedic Hos	-	-	-	-	2500	13950	14500	13977	-	-	-	-
Out door Patients (AVAR)	7618	6634	4443	2144	-	-	-	-	6299	6298	6224	5971
Compounder & Labour	2	2	2	2	4	4	4	4	2	2	2	2
Medical Officer in Charge	1	1	1	1	2	2	2	2	1	1	1	1
Male	2	2	2	2	2	2	2	-	2	2	2	2
Female	1	1	1	1	-	-	-	2	1	1	1	1

Source : ACLG Office Kilinochchi

Chapter - 7



REHABILITATION

செய்து - 2



REHABILITATION

TABLE : 7.1

**FAMILIES DETAILS WHO WERE RECEIVED UAS (Rs. 25,000)
KILINOCCHI DISTRICT UP TO 2008**

YEAR	AGA DIVISION				TOTAL
	KARACHCHI	KANDAWALAI	POONAKARY	PACHCHILAIP ALLI	
2003	6042	1067	938	1228	9275
2004	3650	2576	1222	809	8257
2005	2952	1255	261	335	4803
2006	277	204	301	18	800
2007	-	-	-	-	-
2008	-	-	-	-	-
TOTAL	12921	5102	2722	2390	23135

*Source: DRRS-Kachcheri
Kilinochchi*

TABLE : 7.2

WOMEN HEADED FAMILIES -KILINOCCHI DISTRICT-2007

Serial No	DS Division	Total Widows	War Widows
1	Karachchi	3316	2047
2	Kandawalai	1022	436
3	Poonakary	1092	274
4	Pachchilaipalli	0	0
TOTAL		5430	2757

*Source: DRRS- Kachcheri
Kilinochchi*

TABLE : 7.3

DETAILS OF WELFARE CENTERS IN KILINOCHCHI DISTRICT AS AT 30.06.2008

Due to war before MOU

DS/AGA Division	Name of Welfare Centres	VNA		KLN		MLT		MNR		JFN		OTHER		Total		
		F	P	F	P	F	P	F	P	F	P	F	P	F	P	
Karachchi	Nachundankadu	0	0	2	13	0	0	0	0	43	166	0	0	45	179	
	Kengatharan	0	0	1	6	0	0	0	0	20	83	0	0	21	89	
	6th mile post	0	0	0	0	0	0	0	0	31	123	0	0	31	123	
	33 Housing Scheme	0	0	0	0	0	0	0	0	41	176	0	0	41	176	
	7th mille post	0	0	0	0	0	0	0	0	29	119	0	0	29	119	
	Subas Kudijiruppu	0	0	0	0	0	0	0	0	38	157	0	0	38	157	
	Jepanesan Kudijiruppu	0	0	0	0	0	0	0	1	4	162	0	0	4	166	
	2 nd Chennai	0	0	0	0	0	0	0	0	20	86	0	0	20	86	
	Maniyamkulam W.C	0	0	4	24	0	0	0	0	75	301	2	9	81	334	
	Anaivilunthan W.C	0	0	5	26	0	0	0	0	83	322	0	0	88	348	
	Konavil W.C	0	0	0	0	0	0	0	1	5	264	0	0	6	269	
	Uniyankulam W.C	0	0	3	18	0	0	0	0	17	63	0	0	20	81	
	Kanharuban W.C	1	6	0	0	0	0	0	0	60	243	0	0	61	249	
	Kuna Kudijiruppu	0	0	0	0	0	0	0	0	11	43	0	0	11	43	
	Mithulan Kudijiruppu	0	0	0	0	0	0	0	0	72	291	0	0	72	291	
Thanikai Kudijiruppu	0	0	0	0	0	0	0	0	14	60	0	0	14	60		
Nakulan Kudijiruppu	0	0	0	0	0	0	0	0	13	57	0	0	13	57		
Sub Total		1	6	15	87	0	0	0	2	9	673	2716	2	9	693	2827
Rathan Kudiyiruppu		0	0	5	20	2	9	0	0	0	0	0	3	14	10	43
Malika Kudiyiruppu		1	3	12	74	0	0	0	0	38	139	7	31	58	247	
Rankan Kudiyiruppu		0	0	3	19	0	0	0	1	5	19	68	2	9	25	101
Nathan Kudiyiruppu		0	0	7	37	0	0	0	0	32	103	11	48	50	188	
Kannakinagar		0	0	34	135	0	0	0	0	17	54	3	13	54	202	
Kallaru		0	0	63	321	2	8	1	3	29	76	5	24	100	432	
Kolunthuppulavu		1	6	12	64	0	0	0	0	86	370	1	7	100	447	
Sub Total		2	9	136	670	4	17	2	8	221	810	32	146	397	1660	

Cont.

DETAILS OF WELFARE CENTERS IN KILINOCHCHI DISTRICT AS AT 30.09.2007

Due to war before MOU

DS/AGA Division	Name of Welfare Centres	VNA		KLN		MLT		MNR		JFN		OTHER		Total	
		F	P	F	P	F	P	F	P	F	P	F	P	F	P
Poonakary	Mudkompan Kudjiruppu	0	0	5	22	0	0	0	0	42	165	0	0	47	187
	Arasapuram Kudjiruppu	0	0	11	43	0	0	0	0	37	148	0	0	48	191
	Kobi Kudjiruppu	0	0	1	5	1	7	3	13	13	53	5	19	21	87
	Vinayager Kudjiruppu	0	0	0	0	0	0	0	0	16	67	0	0	16	67
	Kariyalanagapaduwan	2	9	13	41	0	0	0	0	59	259	0	0	74	309
	Iranimathanagar	0	0	34	139	0	0	0	0	177	740	0	0	211	879
Kandawalai	Nachchikuda	0	0	19	81	2	11	0	0	80	319	2	10	103	421
	Pirunthavanam	0	0	0	0	0	0	0	0	17	69	0	0	17	69
	Mathani Kudjiruppu	0	0	4	17	0	0	0	0	24	97	0	0	28	114
	Sub Total	2	9	87	348	3	18	1	3	465	1917	7	29	565	2324
	Total - Due to war before MOU	5	24	238	1105	7	35	5	20	1359	5443	41	184	1655	6811
	Due to Present Situation														
Karachchi	Akkarayankulam	0	0	124	496	0	0	0	0	0	0	0	0	124	496
	Mavadiamman	0	0	7	21	0	0	0	0	0	0	0	0	7	21
Kandawalai	Sub Total	0	0	131	517	0	0	0	0	0	0	0	0	131	517
	Kalmadunagar	0	0	69	296	0	0	0	0	0	0	0	0	69	296
	Sub Total	0	0	69	296	0	0	0	0	0	0	0	0	69	296
Poonakary	Kobi kuduiruppu	0	0	163	623	0	0	0	0	0	0	0	0	163	623
	Thikkuvil	0	0	96	357	0	0	0	0	0	0	0	0	96	357
	Ganesh kudiruppu	0	0	119	439	0	0	0	0	0	0	0	0	119	439
	Jeganathan kudiruppu	0	0	22	63	0	0	0	0	0	0	0	0	22	63
	Chekkalai Arasapuram	0	0	103	424	0	0	0	0	0	0	0	0	103	424
	Sub Total	0	0	403	1587	0	0	0	0	0	0	0	0	403	1587
Poonakary	Mulankavil	0	0	0	0	0	0	0	252	1018	0	0	0	252	1018
	Kariyalai Nagapaduwan	0	0	0	0	0	0	0	435	1630	1	1	0	436	1631
	Kumulamunai	0	0	0	0	0	0	0	5	21	0	0	0	5	21
	Sub Total	0	0	503	1906	0	0	0	692	2669	1	1	0	1196	4576
Total - Due to Present Situation		0	0	703	2719	0	0	0	692	2669	1	1	0	1396	5389
Grand Total		5	24	941	3824	7	35	697	2689	1360	5444	41	184	3051	12200

TABLE : 7.4

PAYMENTS DUES FOR INJURY AND DEATHS UNDER REHABILITATION PROGRAMME
KILINOCHCHI DISTRICT AS AT 30.06.2008

Serial No	DS Division	Compensation				Funeral Expenses	
		No. of Death cases	Fund Required in Mn.	No. of Injury cases	Fund Required in Mn.	No. of Cases	Fund Required in Mn.
1	Karachchi	683	34.150	295	15.045	235	2.350
2	Kandawalai	293	14.650	145	7.395	51	0.510
3	Poonakari	177	8.058	104	5.200	459	4.590
4	Pachchilaipalli	63	2.852	30	1.500	0	0.000
	TOTAL	1216	59.710	574	29.140	745	7.450

Source: DRRS- Kachcheri
Kilinochchi

TABLE : 7.5

PAYMENTS DUES FOR PUBLIC COMPENSATION KILINOCCHI DISTRICT AS AT 31.12.2007

Serial No	DS Division	No. Total Estimated Cases	No. Application Received	No. of Cases File Sent to Ministry
1	Karachchi	2762	442	430
2	Kandawalai	722	315	303
3	Poonakary	542	115	102
4	Pachchilaiipalli	504	74	70
TOTAL		4530	946	905

TABLE : 7.6

REQUIREMENTS OF KILINOCCHI DISTRICT DRY RATION (CGES) AS AT 31.12.2007

ITEMS	MONTHLY REQUIREMENTS (M.T.)	ANNUAL REQUIREMENTS (M.T)
Rice	200	2400
Flour	40	480
Sugar	30	360
Dhall	04	48

Source: DRRS- Kachcheri
Kilinochchi

TABLE : 7.7

STATEMENT OF ISSUE OF DRY RATION - KILINNOCHCHI DISTRICT 30.06.2008

Serial No	DS Division	01 Member Families	02 Members Families	03 Members Families	4 Members Families	5 Members Families	Total	
							No of Families	No. of Persons
1	Karachchi	610	1016	1371	1291	6946	11234	46649
2	Kandawalai	255	372	499	423	2021	3570	14293
3	Poonakary	218	276	273	315	1382	2464	9759
4	Pachchilalpalli	0	0	0	0	0	0	0
	TOTAL	1083	1664	2143	2029	10349	17268	70701

Source: DRRS- Kachcheri
Kilinochchi

TABLE : 7.8

**POPULATION FIGURES BASED ON DISPLACEMENT AS AT 30.06.2008 -KILINNOCHCHI DISTRICT
UNCLEARED AREA**

S.No	Discription	Karachchi		Kandawalai		Poonakary		Pachchilaipalli		Maruthankerny		Total	
		Families	Members	Families	Members	Families	Members	Families	Members	Families	Members	Families	Members
1	Non Displaced	3320	14019	2574	10868	982	4980	0	0	50	221	6926	30088
2	Resettled	15063	57438	6566	25735	1686	6413	0	0	0	0	23315	89586
3	IDPs within the District	2663	9389	2798	10101	2126	8590	0	0	1942	7640	9529	35720
	a) In Welfare Centres	146	604	205	966	590	2254	0	0	0	0	941	3824
	b). With Friends & Relatives	2517	8785	2593	9135	1536	6336	0	0	1942	7640	8588	31896
	Sub Total	21046	80846	11938	46704	4794	19983	0	0	1992	7861	39770	155394
4	IDPs From Other District												
	JAFFNA	4391	16951	2658	10230	1990	6941	0	0	0	0	9039	34122
	a) In Welfare Centres	673	2716	221	810	466	1918	0	0	0	0	1360	5444
	b). With Friends & Relatives	3718	14235	2437	9420	1524	5023	0	0	0	0	7679	28678
	MULLAITIVU	59	254	114	523	11	47	0	0	0	0	184	824
	a) In Welfare Centres	0	0	4	17	3	18	0	0	0	0	7	35
	b). With Friends & Relatives	59	254	110	506	8	29	0	0	0	0	177	789
	MANNAR	358	1302	50	205	1207	4353	0	0	0	0	1615	5860
	a) In Welfare Centres	2	9	2	8	693	2672	0	0	0	0	697	2689
	b). With Friends & Relatives	356	1293	48	197	514	1681	0	0	0	0	918	3171
	TRINCOMALEE	175	592	55	219	15	61	0	0	0	0	245	872
	a) In Welfare Centres	0	0	31	138	3	10	0	0	0	0	34	148
	b). With Friends & Relatives	175	592	24	81	12	51	0	0	0	0	211	724

Cont ..

POPULATION FIGURES BASED ON DISPLACEMENT AS AT 31.12.2006 KILINOCCHI DISTRICT

UNCLEARED AREA

S.No	Discription	Karachchi		Kandawalai		Poonakary		Pachchilaipalli		Maruthankerny		Total	
		Families	Members	Families	Members	Families	Members	Families	Members	Families	Members	Families	Members
	BATTICALOA	197	711	21	78	5	24	0	0	0	0	223	813
	a) In Welfare Centres	2	9	1	8	4	19	0	0	0	0	7	36
	b). With Friends & Relatives	195	702	20	70	1	5	0	0	0	0	216	777
	VAVUNIYA	241	938	22	103	10	44	0	0	0	0	273	1085
	a) In Welfare Centres	1	6	2	9	2	9	0	0	0	0	5	24
	b). With Friends & Relatives	240	932	20	94	8	35	0	0	0	0	268	1061
	OTHERS	13	26	6	21	0	0	0	0	0	0	19	47
	a) In Welfare Centres	0	0	0	0	0	0	0	0	0	0	0	0
	b). With Friends & Relatives	13	26	6	21	0	0	0	0	0	0	19	47
	Sub Total	5434	20774	2926	11379	3238	11470	0	0	0	0	11598	43623
	TOTAL UNCLEARED AREA	26480	101620	14864	58083	8032	31453	0	0	1992	7861	51368	199017
	Non Displaced	3320	14019	2574	10868	982	4980	0	0	50	221	6926	30088
	Resettled	15063	57438	6566	25735	1686	6413	0	0	0	0	23315	89586
	Total in W.CC	824	3344	466	1956	1761	6900	0	0	0	0	3051	12200
	Total with F & R	7273	26819	5258	19524	3603	13160	0	0	1942	7640	18076	67143
	GRAND TOTAL	26480	101620	14864	58083	8032	31453	0	0	1992	7861	51368	199017

TABLE : 7.9

WIDOW'S DETAILS

Reported Date as at 31.12.2007

District : Kilinochchi
Age Wise (No.of widows)

No	DS Division	No.of Widows							TOTAL Years
		< 20 Years	21 - 30 Years	31 - 40 Years	41 - 50 Years	51 - 60 Years	>60 Years		
1	Karachchi	5	188	1084	882	630	527	3316	
2	Kandawalai	2	61	334	264	193	168	1022	
3	Poonakary	3	66	359	284	207	173	1092	
4	Pachchilalpalli	0	0	0	0	0	0	0	
	Total	10	315	1777	1430	1030	868	5430	

Dependant wise (No. of Families)

No	DS Division	Non	One	Two	Three	Four	Five & Above	Total
1	Karachchi	1077	483	379	443	346	588	3316
2	Kandawalai	300	158	147	128	130	159	1022
3	Poonakary	436	264	192	76	74	50	1092
4	Pachchilalpalli	0	0	0	0	0	0	0
	Total	1813	905	718	647	550	797	5430

Husband Death Causes Wise (No.of Families)

No	DS Division	War Affected	Accident	Disease/Natural	Suicide	Other	Total
1	Karachchi	2032	213	978	87	6	3316
2	Kandawalai	432	53	399	59	79	1022
3	Poonakary	309	34	713	26	10	1092
4	Pachchilalpalli	0	0	0	0	0	0
	Total	2773	300	2090	172	95	5430

TABLE : 7.10

**DETAILS OF DISABELD PEOPLE IN KILINOCCHI DISTRICT AS
AT 31.12.2007**

S.No	DS/AGA Division	Blind	Deaf	Growth Impairment	Mentally Retarded	Multi Disabled	Total
1	Karachchi	14	48	238	124	327	751
2	Kandawalai	11	53	218	51	76	409
3	Poonakary	7	18	115	20	60	220
4	Pachchilaipall	30	27	14	32	103	206
	Total	62	146	585	227	566	1586

*Source: DRRS- Kachcheri
Kilinochchi*

TABLE : 7.11

**DETAILS OF ORPHANAGES, ELDERS HOME IN KILINOCCHI
DISTRICT AS AT 31.12.2007**

S.No	DS/AGA Division	No. of Orphanages	No. of Orphanas	No. of Elders Home	No. of Elders
1	Karachchi	9	917	2	130
2	Kandawalai	1	97	-	-
3	Poonakary	4	110	-	-
4	Pachchilaipall	-	-	-	-
	Total	14	1124	2	130

*Source: DRRS- Kachcheri
Kilinochchi*

Chapter - 8



DEVELOPMENT PROGRAMME



DEPARTMENT
PROGRAM

TABLE : 8.1**DECENTRALIZED BUDGET (DCB) - 2007**

No. of District MPP :- 9 Allocation by District MPP :- 8615950.00
 No. of National List MP 1 Allocation by National MPP :-

Sector	Amount in Rs
Education	2,450,000.00
Health	1,500,000.00
Sports	325,000.00
Agriculture	50,000.00
Social Welfare Development	2,240,000.00
Human Resource Development	1,500,000.00
Cultural Development	200,000.00
Co-op Development	100,000.00
Total	8,365,000.00

Total Expenditure : 8365000.00
 Recurrent Expenditure : 250950.00
 Balance : -
Total : 8615950.00

*Source: District Planning Secretariat,
 Kilinochchi*

TABLE : 8.2**WORLD FOOD PROGRAMME - 2007
 KILINOCHCHI DISTRICT**

S. No.	Implementing Agency	No. of Projects	Mandays	Materials cost Rs.	Total Expenditure Rs
1	DS Karachchi	7	27,949	-	4,192,350
2	DS Kandawlai	5	13,199	-	1,979,850
3	DS Poonakary	4	19,969	-	2,995,350
4	ACLG	18	32,808	1,599,000	6,520,200
5	ACAD	7	27,304	-	4,095,600
6	ZED	3	3,000	75,000	525,000
7	ADA	5	35,000	437,500	5,687,500
8	FFT Veterinary Surgeon's Office	2	2,970	-	445,500.00
Total		51	162,199	2,111,500	26,441,350

*Source: District Monitoring Unit,
 District Secretariat,
 Kilinochchi*

TABLE : 8.3

**NEIAP - II, REAWAKENING PROJECT WORKS 2007 / 2008
IN KILINOCHCHI DISTRICT**

Component I

No	AGA Divisions	Common Hall	Drinking Water Well	Rural Roads	Minor Irrigation	LSA
1	Karaechchi	07	19	17.63 Km	04	07 Villages
2	Kandawalai	06	18	17.97 Km	04	06 Villages
3	Poonakary	08	23	24.00 Km	05	08 Villages
4	Pachchilapalli	04	12	-	-	04 Villages
	Total Expenditure	25 Million	15 Million	67.6 Million	28 Million	21 Million
	Grand Total			156.6 Million		

Source : NEIAP- II / Reawakening Project.
Kilinochchi

TABLE : 8.4

**TSUNAMI AFFECTED AREAS REBUILDING PROJECT (TAARP) DISTRICT PROJECT OFFICE - KILINNOCHCHI
PROGRESS AS AT 31.12.2007**

2006 Project

No	Name of Project	GN Division	TEC (Rs)	NECCDEP Contribution Rs.	Expenditure Civil	Progress	
						Physical	Financial
01	Cons. Of Pre school & supply of furniture	Korakkankaddu	2,016,000.00	1,559,386.00	283,041.00	20%	20%
02	Const. of Open Dug well (01)	Korakkankaddu	267,000.00	267,000.00	103,330.00	75%	39%
03	Reno. Internal Road with Culvert	Korakkankaddu	1,692,000.00	1,683,000.00	1,510,300.00	100%	90%
04	Cons. Of Pre school & supply of furniture	Kumarapuram	1,814,849.50	1,774,235.50	1,048,917.87	80%	59%
05	Reno. Of 5 th Channel Road (1.5 Km)	Kumarapuram	1,270,000.00	1,262,800.00	1,135,250.00	100%	100%
06	Cons. Of Pre school & supply of furniture	Uriyan	2,016,000.00	1,964,476.00	632,162.00	50%	32%
07	Cons. Of Pre school & supply of furniture	Tharmapuram west	2,016,000.00	1,964,476.00	285,100.00	5%	20%
08	Const. of Open Dug well	Tharmapuram west	980,000.00	966,000.00	241,271.57	50%	25%
09	Cons. Of Pre school & supply of furniture	Pramanthanaru	2,016,000.00	1,964,476.00	641,700.00	30%	33%
10	Const. of Open Dug well (02)	Pramanthanaru	490,000.00	483,000.00	384,113.68	90%	80%
	Total		14,577,849.50	13,888,849.50	6,265,186.12		

TABLE : 8.5

TSUNAMI AFFECTED AREAS REBUILDING PROJECT (TAARP) DISTRICT PROJECT OFFICE - Summaries Progress
Report of Sub Project Activities Submitted By District Project Office as at 31.12.2007

2005 Project

No	Name of Project	GN Division	TEC (Rs)	NECDEP Contribution Rs.	Expenditure Civil	Progress	
						Physical	Financial
01	Renovation of culverts	Kovilvayal	220,000.00	220,000.00	291,450.52	100%	100%
02	Const. of production sales centre	Kovilvayal	950,000.00	923,524.00	841,392.00	100%	100%
03	Reno. Of vadiyadi sea side road	Kovilvayal	2,391,000.00	2,338,500.00	2,053,800.00	100%	88%
04	Const. of multi purpose building & supply of furnitures	Umaiyapuram	2,060,000.00	2,006,555.00	1,835,545.00	100%	100%
05	Const. of culverts	Umaiyapuram	832,000.00	816,168.00	574,205.00	100%	100%
06	Reno. Of vilavodai road	Umaiyapuram	2,800,000.00	2,800,000.00	2,074,800.00	80%	74%
07	Const. of fishermen rest room	Puliyampokkanai	1,009,000.00	807,277.60	336,098.00	30%	42%
08	Repairs of causeway at Karavettithidal school road	Puliyampokkanai	1,100,000.00	1,100,000.00	993,894.88	100%	100%
09	Repairs of Karavettithidal library	Puliyampokkanai	245,000.00	245,000.00	237,784.91	100%	97%
10	Const. of pre school at Nagenthirapuram & supply of furnitures	Puliyampokkanai	1,803,000.00	1,762,386.00	592,837.25	85%	34%
11	Reno. Of Karavettithidal road (2 km)	Puliyampokkanai	1,035,000.00	1,011,934.00	986,090.70	100%	97%
12	Const. of preschool & Supply of furnitures	Kandawalai	1,928,000.00	1,883,746.00	587,300.00	50%	31%
	Const. of community building & supply of furnitures	Kandawalai	2,579,000.00	2,513,070.00	689,750.00	30%	20%
13	Const. of comman well (3 No)	Kandawalai	570,000.00	554,327.46	173,000.00	80%	31%
14	Const. of preschool & supply of furnitures	Punnaineeravi	1,900,000.00	1,859,386.00	1,547,925.05	100%	83%
15	Const. of community building & supply of furnitures	Punnaineeravi	2,260,000.00	2,210,795.25	860,947.27	50%	39%
	Total		23,682,000.00	23,052,669.31	14,676,820.58		

TABLE : 8.6

NORTH EAST COASTAL COMMUNITY DEVELOPMENT PROJECT (NECCDEP) SITUATION REPORT
JANUARY TO 31 ST DECEMBER 2007
LIVELIHOOD SITUATION REPORT JAN TO DEC 31 ST 2007

No	Name of WRDS	DS. Division	GN. Division	No. of saving group	No. of Saving group member loan received	Amount of Loan	Recovery		Interest	Total Amount Received	Balance of Recovery
							Amount	Rate of Recovery			
1	Kumarapuram		Kumarapuram	18	32	593,000.00	367,450.00	62%	3,674.50	371,124.50	225,550.00
2	Umaiyaipuram		Umaiyaipuram	7	20	300,000.00	228,300.00	76%	2,283.00	230,583.00	71,700.00
3	1/4 Acre Scheme		Umaiyaipuram	12	21	280,000.00	210,000.00	75%	2,100.00	212,100.00	70,000.00
4	Korakkankaddu		Korakkankaddu	36	38	535,000.00	369,092.00	69%	3,690.92	372,782.92	165,908.00
5	Uriyal		Uriyal	8	28	545,000.00	329,455.00	60%	3,294.55	332,749.55	215,455.00
6	Tharmapuram West		Tharmapuram West	7	27	590,000.00	513,000.00	87%	5,130.00	518,130.00	77,000.00
7	Nagenthirapuram	Kandawalai	Puliyampokkanai	7	12	255,000.00	150,000.00	59%	1,500.00	151,500.00	105,000.00
8	Kalavettitidal		Puliyampokkanai	11	21	295,000.00	196,500.00	67%	1,965.00	198,465.00	98,500.00
9	Punnaineeravi		Punnaineeravi	7	18	200,000.00	167,500.00	84%	1,675.00	169,175.00	32,500.00
10	Nathan thiddam		Punnaineeravi	7	15	200,000.00	126,910.00	63%	1,269.10	128,179.10	73,090.00
11	Ulvanoor		Punnaineeravi	12	10	200,000.00	122,500.00	61%	1,225.00	123,725.00	77,500.00
12	Piramanthamaru		Piramanthamaru	10	14	280,000.00	235,700.00	84%	2,357.00	238,057.00	44,300.00
13	Mailvaganapuram		Piramanthamaru	25	16	285,000.00	255,000.00	89%	2,550.00	257,550.00	30,000.00
14	Kandawalai		Kandawalai	9	39	600,000.00	395,000.00	66%	3,950.00	398,950.00	205,000.00
15	Kovilvayal	Pachchilapalli	Kovilvayal	12	13	300,000.00	12,500.00	4%	125.00	12,625.00	287,500.00
	Total			188	324	5,458,000.00	3,678,907.00		36,789.07	3,715,696.07	1,779,093.00


Source : District Office,
NECCDEP

1918-1919
 1919-1920

Year	Month	Day	Event	Location	Remarks
1918	Jan	1
1918	Jan	2
1918	Jan	3
1918	Jan	4
1918	Jan	5
1918	Jan	6
1918	Jan	7
1918	Jan	8
1918	Jan	9
1918	Jan	10
1918	Jan	11
1918	Jan	12
1918	Jan	13
1918	Jan	14
1918	Jan	15
1918	Jan	16
1918	Jan	17
1918	Jan	18
1918	Jan	19
1918	Jan	20
1918	Jan	21
1918	Jan	22
1918	Jan	23
1918	Jan	24
1918	Jan	25
1918	Jan	26
1918	Jan	27
1918	Jan	28
1918	Jan	29
1918	Jan	30
1918	Jan	31
1919	Feb	1
1919	Feb	2
1919	Feb	3
1919	Feb	4
1919	Feb	5
1919	Feb	6
1919	Feb	7
1919	Feb	8
1919	Feb	9
1919	Feb	10
1919	Feb	11
1919	Feb	12
1919	Feb	13
1919	Feb	14
1919	Feb	15
1919	Feb	16
1919	Feb	17
1919	Feb	18
1919	Feb	19
1919	Feb	20
1919	Feb	21
1919	Feb	22
1919	Feb	23
1919	Feb	24
1919	Feb	25
1919	Feb	26
1919	Feb	27
1919	Feb	28
1919	Feb	29
1919	Feb	30
1919	Feb	31

THE BOARD OF TRUSTEES OF THE
 UNIVERSITY OF CHICAGO
 OFFICE OF THE REGISTRAR
 540 EAST 58TH STREET
 CHICAGO, ILLINOIS 60637
 TEL: 773-936-3000
 FAX: 773-936-3001
 WWW.CHICAGO.EDU

Chapter - 9



TRANSPORT, ELECTRICITY & COMMUNICATION

Chapter 2



TRANSPORT
ELECTRICITY
&
COMMUNICATION

TABLE : 9.1**NATIONAL HIGHWAY IN KILINOCHCHI DISTRICT.**

S/No	Name of the Road	Route No	Full Length (km)
	A CLASS ROAD		
1	Kandy - Jaffna Road	AA 009	45.71
2	Navatkuli - Keraitivu - Mannar Road	AA 032	38.62
3	Paranthan - Karachchi - Mullaitivu Road	AA 035	21.72
	Total length of A class road	-	106.05

Source: Road Development Authority ,
Kilinochchi

TABLE : 9.2**NATIONAL HIGHWAY IN KILINOCHCHI DISTRICT.**

S/No	Name of Road	Route No	Full Length (km)
	B CLASS ROAD		
1	Paranthan - Poonakary Road	B 357	25.74
2	Soranpattu - Thalaisyady Road	B 402	7.48
3	Pointpedro - Maruthankerny Road	B 371	18.97
4	Poonakary - Thakkaiyady Road	-	4.02
	Total length of A class road	-	106.26
	Grand Total length of National Highways	-	162.47

Source: Road Development Authority ,
Kilinochchi

TABLE : 9.3

LENGTH OF PUBLIC ROADS IN KILINOCHCHI DISTRICT BY DIVISIONAL SECRETARIAT "A" & "B" CLASS ROADS

S/no	Name of Road	Route No	D.S.Division (Length km)				
			Karachchi	Kandawalai	Poonakary	Pachchilapalli	Maruthankerny
1	Kandy - Jaffna Road	A 009	24.79	-	-	20.32	-
2	Paranthan - Karachchi - Mullaitivu Road	AA 035	4.83	16.89	-	-	-
3	Navatkuli - Keraitivu - Mannar Road	AA 032	-	-	43.45	-	-
4	Paranthan - Poonakary Road	B 357	12.87	-	12.87	-	-
5	Soranpattu - Thalaisyady Road	B 402	-	-	-	4.83	2.65
6	Pointpedro - Maruthankerny	B 371	-	-	-	-	18.97
7	Poonakary - Thakkaiyady Road	-	-	-	4.02	-	-

Source : Road Development Authority,
Kilinochchi

TABLE : 9.4

LENGTH OF ROADS IN KILINOCHCHI DISTRICT CLASSIFIED BY 'C' & 'D' CLASS ROADS

No	Code	Name of Road	Ds Division	Class of Road	From (Km)		To (Km)	Metal (Km)		DBST (Km)		Priming (Km)		Gravel (Km)		Metal Length (Km)	DBST Length (Km)	Priming Length (Km)	Gravel Length (Km)	Total (Km)
					From (Km)	To (Km)		From (Km)	To (Km)	From (Km)	To (Km)	From (Km)	To (Km)	From (Km)	To (Km)					
01	R44545C001	Akkrayan - Skanithapuram Rd	Karachchi	"C"	0.00	3.54								0.00	3.54					3.54
02	R44545C002	Alakaratnam Road	-do-	"C"	4.03	11.45								4.03	11.45					7.42
03	R44545C003	Kennedy Road	-do-	"C"	0.00	7.12								0.00	7.12			1.9		5.22
04	R44545C004	L.B.Main Chl Road Akkarayankulam	-do-	"C"	0.00	7.04								0.00	7.04					7.04
05	R44545C005	Murukandy - Akkarayankulam - Vanerikulam Rd	-do-	"C"	0.00	22.54		0.00	6.00			9.50	11.50	6.00	22.54	6.00		2.00		14.54
06	R44545C006	Pillayarveethi - Ramanathapuram	-do-	"C"	0.00	2.17								0.00	2.17					2.17
07	R44545C007	Taylor Road	-do-	"C"	0.00	10.40		4.4	7.5					0.00	4.40					7.30
08	R44545C008	wilson Road	-do-	"C"	0.00	7.65		0.00	0.50					0.00	3.22					5.25
09	R44545C009	Approach Road to cattle Farm	-do-	"C"	0.00	3.62								0.00	3.40			3.40		3.40
10	R44545C010	Approach Road to Public Buildings	-do-	"C"	0.00	4.86								0.00	4.86					4.86
11	R44545C011	Rosse Road	-do-	"C"	0.00	3.22								0.00	3.22					3.22
12	R44545C012	Puthumurippu Access Road	-do-	"C"	0.00	8.56		0.00	0.50					0.00	8.56	0.50				8.06
13	R44545C013	RB Main ch1. Road Akkarayankulam Rd	-do-	"C"	0.00	6.64								0.00	6.64					6.64
14	R44545C014	Vanerikulam RB Branch ch1. Bund Rd	-do-	"C"	0.00	1.23								0.00	1.23					1.23
15	R44545C015	Vanerikulam RB Branch ch1. Bund Rd	-do-	"C"	0.00	1.79								0.00	1.79					1.79
16	R44545C016	Puthumurippu - Konavil Road	-do-	"D"	0.00	3.22								0.00	3.22					3.22
17	R44545C017	Vannery - Pandiveddy Road	-do-	"D"	0.00	1.86								0.00	1.86					1.86
18	R44545C018	Chettiyankurichchy Road - Poonakary	Poonakary	"C"	0.00	2.14								0.00	2.14					2.14
19	R44545C019	Chumavil - Veeravil	-do-	"C"	0.00	3.22								0.00	3.22					3.22
20	R44545C020	Veeravil - Valaipadu Fisheries Road	-do-	"C"	0.00	2.42								0.00	2.42					2.42
21	R44545C021	Chempankunru Palavi Kiranchi	-do-	"C"	0.00	31.00								0.00	31.00					31.00
22	R44545C022	Chellaativu Road	-do-	"D"	0.00	1.61								0.00	1.61					1.61
23	R44545C023	Karukkativu - Kavaikulam Road	-do-	"D"	0.00	7.58								0.00	7.58					7.58
24	R44545C024	Themiyanikulam Rd	-do-	"D"	0.00	8.05								0.00	8.05					8.05
25	R44545C025	Vanerikulam - Pallavarayankaddu Road	-do-	"D"	0.00	11.27								0.00	11.27					11.27
26	R44545C026	Paramankirai - Kalmunai Road	-do-	"D"	0.00	16.10								0.00	16.10					16.10
27	R44545C027	Sithankurichchi Road	-do-	"D"	0.00	4.83								0.00	4.83					4.83
28	R44545C028	Pallikudah Fisheries Road	-do-	"D"	0.00	2.81		0.00	0.81					0.81	2.81	0.81				2.00
29	R44545C029	Nachchikuda Fisheries Road	-do-	"D"	0.00	3.22								0.00	3.22					3.22

Cont ...

**LENGTH OF ROADS IN KILINOCHCHI DISTRICT
CLASSIFIED BY 'C' & 'D' CLASS ROADS**

No	Code No	Name of Road	Ds Division	Class of Road	From (Km)	To (Km)	Metal		DBST		Priming		Gravel		Metal Length (Km)	DBST Length (Km)	Priming Length (Km)	Gravelling (Km)	Total (Km)
							From (Km)	To (Km)	From (Km)	To (Km)	From (Km)	To (Km)	From (Km)	To (Km)					
30	KL31	Elephant pass Thadduwankoddi - Kandawalai Rd	Kandawalai	" C "	0.00	3.22	-	-	-	-	-	-	0.00	3.22	-	-	-	3.22	3.22
31	R4454	Kandawalai - Punneeravi Road	-do-	" C "	0.00	8.45	-	-	-	-	-	-	0.00	8.45	-	-	-	8.45	8.45
32	KL32	Kandawalai - Vaddakachchi Road	-do-	" C "	0.00	5.23	-	-	-	-	-	-	0.00	5.23	-	-	-	5.23	5.23
33	KL33	Murasumoddi - Kandawalai Road	-do-	" C "	0.00	4.03	-	-	-	-	-	-	0.00	4.03	-	-	-	4.03	4.03
34	KL34	Murasumoddi - Kakkavil - Karippaddamurippu Road	-do-	" C "	0.00	9.66	-	-	-	-	-	-	0.00	9.66	-	-	-	9.66	9.66
35	KL35	Pandisuddan - Kandawalai Road	-do-	" C "	0.00	3.35	-	-	-	-	-	-	0.00	3.35	-	-	-	3.35	3.35
36	KL36	Periyakulam - Kandawalai Road	-do-	" C "	0.00	2.01	-	-	-	-	-	-	0.00	2.01	-	-	-	2.01	2.01
37	KL37	Vaddakachchi - Puliampokkanai Road	-do-	" C "	0.00	7.22	-	-	-	-	-	-	0.00	7.22	-	-	-	7.22	7.22
38	KL38	Thadduwankoddy - Elephantpass Road	-do-	" C "	0.00	1.61	-	-	-	-	-	-	0.00	1.61	-	-	-	1.61	1.61
39	KL39	Palai - Thampakamam Road	Palai	" C "	0.00	1.61	0.00	0.46	-	-	-	-	0.00	1.61	0.46	-	-	1.15	1.61
40	KL40	Palai Road - (Pulopalai - Allippalai Road)	-do-	" C "	0.00	3.22	-	-	-	-	-	-	0.00	3.22	-	-	-	3.22	3.22
41	KL41	Approach Rd to Elephantpass Rest house	-do-	" C "	0.00	0.40	-	-	-	-	-	-	0.00	0.40	-	-	-	0.40	0.40
42	KL42	Karachchi - ketpali - Elephantpass Road	-do-	" D "	6.08	25.60	-	-	-	-	-	-	6.80	25.60	-	-	-	18.80	18.80
43	KL43	Iyakkachchi - Pachchilappalli Road	-do-	" D "	0.00	4.00	0.00	0.82	-	-	0.82	4.00	-	-	0.82	-	3.18	-	4.00
44	KL44	Elephantpass - Chundikulam	-do-	" D "	0.00	4.80	-	-	-	-	-	-	0.00	4.80	-	-	-	4.80	4.80
45	KL44	Approach Rd palai Division	-do-	" D "	0.00	6.02	-	-	-	-	-	-	0.00	6.02	-	-	-	6.02	6.02

Source : Road Development Department ,

TABLE : 9.5

**A & B CLASS ROADS UNDER THE EXECUTIVE ENGINEERS'S DIVISION
ROAD DEVELOPMENT AUTHORITY - KILINOCCHI IN - 2007 SURFACE CONDITION**

Name of Road	Class	Section		Length of Road (KM)	Type of Road (Km)				
		From	To		DBST/SBST	Metal	Sand Sealed	Gravel	Earth
Kandy - Jaffna Road	A	242.3	288.08	45.71	45.71	-	-	-	-
Navatkuli Karaitivu - Mannar Road	A	17.12	55.74	38.62	-	-	-	-	38.62
Paranthan - Karachchi - Mullaitivu Road	A	0	21.72	21.72	-	2.50	19.22	-	-
Paranthan - Poonakary Road	B	0	25.74	25.74	-	-	8.00	17.74	-
Soranpattu - Thalaisyady Road	B	0	7.48	7.48	1.00	2.5	3.98	-	-
Point Pedro - Maruthankerny Road	B	12	30.97	18.97	4.50	-	-	14.47	-
Total				158.24	51.21	5	31.2	32.21	38.62

Source : Road Development Authority
Kilinochchi

TABLE : 9.6

A & B CLASS ROADS UNDER THE EXECUTIVE ENGINEERS'S DIVISION
ROAD DEVELOPMENT AUTHORITY - KILINOCHCHI IN - 2007

Name of Road	Route No	Section				
		Karachchi	Kandalalai	Poonakary	Pachchilaipalli	Maruthankerny
Kandy - Jaffna Road	AA 009	25.39	-	-	20.32	-
Navatkuli Karaitivu - Mannar Road	AA 035	4.83	16.89	-	-	-
Paranthan - Karachchi - Mullaitivu Road	AA 032	-	-	38.62	-	-
Paranthan - Poonakary Road	B 357	12.87	-	12.87	-	-
Soranpattu - Thalaisyady Road	B 402	-	-	-	4.83	2.65
Point Pedro - Maruthankerny Road	B 371	-	-	-	-	18.97
Sub Total		43.09	16.89	51.49	25.15	21.62
Grand Total for Kilinochchi District (KM)				158.24		

Source : Road Development Authority
Kilinochchi

TABLE : 9.7

C & D CLASS ROADS UNDER THE EXECUTIVE ENGINEER'S DIVISION ROAD DEVELOPMENT DEPARTMENT - KILINOCCHI IN - 2008

D.S DIVISION	LENGTH OF 'C' CLASS ROADS IN KM				LENGTH OF 'D' CLASS ROADS IN KM				
	NO.OF ROADS 'C' CLASS	METALLED	GRAVEL	TOTAL LENGTH	NO.OF ROADS 'D' CLASS	METALLED	PRIMING	GRAVEL	TOTAL LENGTH
Karachchi	15	10.10	78.28	97.58	2	-	-	5.08	5.08
Kandawalai	9	-	44.78	44.78	-	-	-	-	-
Poonakary	4	-	38.78	38.78	8	0.81	-	54.66	55.47
Palai	3	0.46	4.77	5.23	4	0.82	3.18	29.62	33.62
Total	31	10.56	166.61	186.37	14	1.63	3.18	89.36	94.17

Source : Road Development Dept.,
Kilinochchi

TABLE : 9.8

ELECTRICITY SUPPLY KILINOCCHI DISTRICT NUMBER OF CONSUMERS BY CATEGORIES AS AT 31.12.2006

Categories	Units	Urban	Rural Area	Consumers
Domestic	-	510	202	712
Industrial	-	4	3	7
General Purpose	-	438	163	601
Religious	-	5	13	18
Total		957	381	1338

* No Electricity supply from 11.08.2006

Source : CEB , Jaffna

TABLE : 9.9

LENGTH OF ELECTRICITY DISTRIBUTION SYSTEM IN KILINOCCHI DISTRICT AS AT 31.12.2005

Se.No	Line Category	Length (km)
1	133 Kv Transmission Line	-
2	33 Kv Distribution Line	9.5
3	3 Phase Low Voltage Line (Using Aerial Bunched)	57.5
4	3 Phase Low Voltage Line (Aluminium Bare Cond)	-
5	2 Phase Low Voltage Line	-
6	1 Phase Low Voltage Line	2.5
7	Sub -station (100KVA 33 KV/LV)	2
8	Sub -station (160KVA 33 KV/LV)	6
	Total	77.5

* No Electricity supply from 11.08.2006

Source : CEB , Jaffna

TABLE : 9.10

TELE COMMUNICATION FACILITIES BY CATEGORIES KILINOCCHI DISTRICT - 31.06.2006

S.No	Categories	No.of. Telephones
1	Business	214
2	Residential	112
3	Official	96
4	Religious	1
5	Public Phone	1
	Total	424

Source : Telecom, Jaffna

TABLE : 9.11

POST OFFICES AND SUB-POST OFFICES IN KILINOCHCHI DISTRICT

01.KILINOCHCHI POST OFFICE CLASS .1		02.PACHCHILAIPELLI POST OFFICE CLASS :1	
SUB-POST OFFICE -11		SUB-POST OFFICE - 11	
1	Akkarayankulam	1	Aliyawalai
2	Ambalnagar	2	Chempiyanpattu
3	Kalmadunagar	3	Chundikulam
4	Karadippokku	4	Elephant pass
5	Konavil	5	Eluthumadduwal
6	Ramanathapuram	6	Iyakkachchi
7	Skandapuram	7	Kilaly
8	Thiruvaiyaru	8	Mukamalai
9	Thirunagar	9	Mulliyan
10	Vaddakachchi	10	Soranpattu
11	Vannerikulam	11	Thalayadi
03.PARANTHAN POST OFFICE CLASS - 1		04. POONAKARY POST OFFICE CLASS :I	
SUB-POST OFFICE - 7		SUB-POST OFFICE - 8	
1	Kandawalai	1	Cheddiyakurichchi
2	Kunchuparanthan	2	Iranaitivu
3	Murasumodдай	3	Kavutharimunai
4	.Puliyampokkanai	4	Pallavarayankadhu
5	Sivanagar	5	Poonakary - Nallur
6	Tharmapuram	6	Sivapuram
7	Uruthirapuram	7	Veravil
		8	Vinauagapuram

*Source: Divisional Superintendent , Post Office,
Kilinochchi .*

TABLE : 9.12
STAFF POSITION - KILINOCHCHI POSTAL DIVISION

Station	D.S	Officers					Minor Staff					T/Mgr
		Divl. I.J	B I	A	B I	B	M.S. O	Post man	K.K.S	Runner	Mail	
D.S's Office	01	01	01	03	-	-	-	-	-	-	-	-
Kilinochchi	-	-	01	09	01	01	23	02	05	01	07	07
Pachchilaipalli	-	-	01	02	-	-	24	01	05	-	04	04
Paranthan	-	-	01	03	-	-	18	01	02	-	05	05
Poonakary	-	-	01	02	-	-	16	01	02	-	01	01
Total	01	01	05	19	01	01	81	05	14	01	17	17

TABLE : 9.13

PRESENT STRENGTH 31.12.2007

Station	D.S	Officers					Minor Staff					T/Mgr
		Divl.	B I	A	B I	B	M.S. O	Post man	K.K.S	Runner	Porter	
D.S's Office	-	-	-	-	-	-	-	-	-	-	-	-
Kilinochchi	-	-	01	02	01	01	23	02	05	01	04	04
Pachchilaipalli	-	-	-	01	-	-	24	01	05	-	-	-
Paranthan	-	-	-	01	-	-	18	01	02	-	02	02
Poonakary	-	-	-	02	-	-	16	01	02	-	01	01
Total	-	-	01	06	01	01	81	05	14	01	07	07

TABLE : 9.14

VACANCIES - 31.12.2007

Station	D.S	Officers					Minor Staff					T/Mgr
		Divl. I.J	B I	A	B I	B	M.S. O	Post man	K.K.S	Runner	Mail Porter	
D.S's Office	01	01	01	03	-	-	-	-	-	-	-	-
Kilinochchi	-	-	-	07	-	-	-	-	-	-	03	03
Pachchilaipalli	-	-	01	01	-	-	-	-	-	-	04	04
Paranthan	-	-	01	02	-	-	-	-	-	-	03	03
Poonakary	-	-	01	-	-	-	-	-	-	-	-	-
Total	01	01	04	13	-	-	-	-	-	-	10	10

Source : D.S. Post Office , Kilinochchi

Chapter - 10



FISHERIES

TABLE: 10.1

**FISHERIES CO-OPERATIVE SOCIETIES IN
KILINOCCHI DISTRICT-2007**

A.G.A.DIVISION	FISHERIES DIVISION	NAME OF THE SOCIETY	NO.OF MEMBER
Pachchilaipalli	Pachchilaipalli	1.Sangatharvayal	110
		2.Pulopalai	120
		3. Kilaly	50
Kandawalai	Kandawalai	1. Nagenthirapuram	213
		2. Tharmapuram	208
		3. Kannaginagar	114
		4.Thadduvankoddi	321
		5. Kallaru	105
Poonakary	Poonakary	1. Nallur	195
		2. Nagathevanthurai	130
		3. Vinayagar	115
		4. Pallikudah	231
		5.Pallikudah Valarmathy	64
	Nachchikudah	1. Ashohnager (Anpupuram)	68
		2. Iranaimathanagar	166
		4. Nachchikkuda	268
		5. Jamespuram	76
		6. St. Annammal	201
		7. Sri Murugan	164
		8. Palavi	37
		9 Nochchimunai	72
		Total	

Source : Fisheries Department ,
Kilinochchi

TABLE: 10.2

FISHERIES PARTICULARS IN KILINOCCHI DISTRICT 2007

A.G.A Division	F.I. Division	Name of Fishing Centres	No.of			Total fisher men	No of fishing Craft			
			Fishing Centres	Active fisher men	part time fishermen		3 ^{1/2} ton Boats	FRP Boats	Vallams	Kattum aram
Poonakary	Poonakary	Nallur , Chedyakurichchi , Nagathevanthurai, Sanguppiddy, Gowtharimunai, Kalmunai , V.Oodai Pallikkuda, Anthoniyar Kovilady , Mannithalai, Seddiyartharaveli	12	642	532	1174	-	104	149	-
Poonakary	Nachchikkuda	Iranaimathanager, Nachchikkuda, Nochchimunai, Kumualamunai , AnnaivelankanniPadu, Kranji, Sivapuram, Valaipadu, Palavi , Kallamparai	10	1514	1104	2618	-	168	234	-
Pachchilaipalli	Pallai	Sangatharvayal, Pulopalai, Elephant pass, Kurinchativu, Allippalai, Kilali	6	185	321	506	-	13	23	4
Kandawalai	Kandawalai	Pullaveli , Karanthai, Kombady , Kaddadithurai , Aniladithapiddy, Peparaipiddy	6	536	413	949	-	74	48	24
Karachchi	Karachchi	Kunchuparanthan , Kanchipuram	2	26	94	120	-	6	6	29
		TOTAL	36	2903	2464	5367	0	365	460	57

Source : Fisheries Department ,
Kilinochchi

TABLE: 10.3

BASIC INFORMATION IN FISHERIES 2007

S.No	Particulars of Fisheries	Nos
1	Fisheries Inspectors Division	5
2	Fish Landing Centres	36
3	Fishing Villages	20
4	Fishing Families	2638
5	Members	3218
6	Active Fishermen	2909
7	Fisheries Co-operative Societies	25
8	Enrolled in Fishing	1916

Source : Fisheries Department ,
Kilinochchi

TABLE: 10.4

NUMBER OF FISHING CRAFT KILINOCHCHI DISTRICT - 2007

S.No	Fisheries Inspectors Division	Traditional Craft						
		3 1/2 ton Boat	Fiber Glass Boats	Theppam	kattum aram	Model Vallam	Orukullaa	Vallam
1	Poonakary	-	104	-	-	-	-	149
2	Nachchikkuda	-	168	-	-	-	-	234
3	Pallai	-	13	-	4	-	-	23
4	Kandawalai	-	74	-	24	-	-	48
5	Karachchi	-	6	-	29	-	6	16
	Total	-	365	-	57	0	6	470

Source : Fisheries Department ,
Kilinochchi

TABLE: 10.5

FISHING PRODUCTIONS IN KILINOCHCHI DISTRICT BY MONTHLY IN Kgs - 2006 - 2007

Year	Jan	Feb	Mar	April	May	June	July	Aug	Sep	Oct	Nov	Dec	Total
2006	120387	109434	115229	150390	164461	147295	132758	79654	67706	57550	51795	56975	1253634
2007	65547	75131	78279	66717	69366	78059	62338	58160	68905	82981	102889	125056	933428

FISHING PRODUCTIONS IN KILINOCHCHI DISTRICT - 2007




TABLE: 10.6

**FISHERIES COOPERATIVE SOCIETIES REGISTERED IN
KILINOCCHI DISTRICT - 2007**

S.No	Name of Societies	Number of Members
01	Nallur	195
02	Vinayagar	115
03	Nakathevanthurai	130
04	Pallikkuda	231
05	Pallikkuda Valarmathy	64
06	Palavi	37
07	St.Annammal	201
08	Srimurukan	164
09	Nachchikkuda	268
10	Annaivelankanni	190
11	Iranaimathanagar	166
12	Asoknagar (Annpupuram)	68
13	Kannakinagar	114
14	Pulopalai St. Peters	120
15	Kilali	50
16	Sangatharvayal	110
17	Nagenthirapuram	213
18	Tharmapuram	208
19	Thadduvankoddy	321
20	Kallaru	105
21	Nochchimunai St. Peters	72
22	Jamespuram	76
	Fresh water F.C.Ss	
23	Iranaimadu	36
24	Akkarayan	27
25	Vanneri	48
	Total	3329

Source : Fisheries Department ,
Kilinochchi

MEMBERSHIP OF THE INSTITUTE IN
INDIAN STATES

Year	State of Madras	Number of Members
1901		
1902		
1903		
1904		
1905		
1906		
1907		
1908		
1909		
1910		
1911		
1912		
1913		
1914		
1915		
1916		
1917		
1918		
1919		
1920		
1921		
1922		
1923		
1924		
1925		
1926		
1927		
1928		
1929		
1930		
1931		
1932		
1933		
1934		
1935		
1936		
1937		
1938		
1939		
1940		
1941		
1942		
1943		
1944		
1945		
1946		
1947		
1948		
1949		
1950		
1951		
1952		
1953		
1954		
1955		
1956		
1957		
1958		
1959		
1960		
1961		
1962		
1963		
1964		
1965		
1966		
1967		
1968		
1969		
1970		
1971		
1972		
1973		
1974		
1975		
1976		
1977		
1978		
1979		
1980		
1981		
1982		
1983		
1984		
1985		
1986		
1987		
1988		
1989		
1990		
1991		
1992		
1993		
1994		
1995		
1996		
1997		
1998		
1999		
2000		
2001		
2002		
2003		
2004		
2005		
2006		
2007		
2008		
2009		
2010		
2011		
2012		
2013		
2014		
2015		
2016		
2017		
2018		
2019		
2020		
2021		
2022		
2023		
2024		
2025		
2026		
2027		
2028		
2029		
2030		
2031		
2032		
2033		
2034		
2035		
2036		
2037		
2038		
2039		
2040		
2041		
2042		
2043		
2044		
2045		
2046		
2047		
2048		
2049		
2050		

Chapter - 11



INDUSTRIES

INDUSTRIES



INDUSTRIES

TABLE: 11.1

SMALL / COTTAGE/ MICRO /SELF EMPLOYED INDUSTRIES - 2007

Divison	Small&Cottage		Micro	Self Employed	Service
	Functioning Number	Not Functioning			
Karachchi	721	90	8	430	385
Kandawalai	99	15	1	157	357
Poonakary	94			57	36

TABLE: 11.2

NUMBER OF EMPLOYEES IN INDUSTRIAL SECTOR - 2007

Industries	Karachchi		Kandawalai	
	No.of Industries	Employees Skills	No.of Industries	Employees Skills
Rice Mill	138	345	15	125
Coolbar	188	325		
Handicraft	428	324		
Tailoring	235	635		164
Sweet industries	68	132	1	75
Papadam industries	35	52	1	50
Printers	18	182		
Bakery	46	88	4	
Welding Work Shop	52	95	3	
Furniture company	22	35		
Stone quarry	4	42	1	75
Aluminium fitting	2	12		
Solt Packing work shop	1	35	1	
Palmyrah & Cocount co-operative shop	1	12	1	

Source : Industries Department,
Kachcheri, Kilinochchi

TABLE: 11.3

LARGE SCALE INDUSTRIES - 2007

Description of Industries	Type of Production	Karachchi		Kandawalai	
		Skill	Unskilled	Skill	Unskilled
Rice Mill	Rice, Flour	345	Nil	125	Nil
Coolbar	ice cream	325	Nil		Nil
Handicraft	Pots, pans	324	Nil		Nil
Tailoring	Frock, Shrit	635	Nil	164	Nil
Printers		132	Nil		Nil
Bakery	Bread, Cake	52	Nil		Nil
Welding Work Shop		182	Nil	32	Nil
Furniture company	Furniture fitting	88	Nil	32	Nil
Stone quarry	Stone	95	Nil		Nil
Aluminium fitting	Aluminium fitting	35	Nil		Nil

TABLE: 11.4

NUMBER OF EMPLOYEES IN SMALL INDUSTRIES - 2007

Divison	Stone Quarry	Dairy Production	Gingelly Coconut Oils	Bakery Products	Chocolates & sugar confec	Food product	Palmyra jaggery
Karachchi	35	104	50	108	125	41	17
Kandawalai	35		50	25		60	7
Poonakary	11	2	12	4		8	35
Pachchilaipalli			2				

Divison	Cadjen Product	Plamayra based Product	Banana Based Product	Toddy based product	Sea based Product	drink Aerated	Coir & Rope
Karachchi						23	27
Kandawalai	125	30	25		42		45
Poonakary		20			6	3	
Pachchilaipalli		10	25	182			60

Source : Industries Department,
Kachcheri, Kilinochchi

TABLE: 11.5

**HANDICRAFT TRAINING CENTRES UNDER THE
DEPARTMENT OF INDUSTRIES - 2007**

S.No	D.S.Divison	Type of Handicraft	Duration	Location
1	Karachchi	Handloom	6 Month	Uruthirapuram
2	Karachchi	Farm equeipment repair	6 Month	Uttupulam
3	Kandawalai	Handloom	6 Month	Tharmapuram
4	Kandawalai	Banana Based product	6 Month	Kalmaidunagar
5	Pachchilaipalli	Coir	6 Month	Kandawalai

TABLE: 11.6

**NUMBER OF HANDICRAFT TRAINING IN SELF EMPLOYEES UNDER THE VARIOUS
FINANCIAL SOURCES - 2007**

S.No	D.S.Divison	Type of Handicraft	Location	Skills
1	Karachchi	Coconut oil Product	Konavil	12 families
2	Poonakary	Coconut oil Product	Kiranchi	12 families
3	Kandawalai	Coir Product	TharmaPuram West	36 families
4	Kandawalai	Coir Product	Ulavanoor	
5	Kandawalai	Coir Product	Kalmaidunagar	
6	Kandawalai	Mass	Kaddaikadu	20 Families
7	Kandawalai	Brick making	Periyakulam	20 Families
8	Kandawalai	Brick making	Punnaineeravi	15 Families
9	Kandawalai	Cadjen Making	Punnaineeravi	50 Families
10	Kandawalai	Cadjen Making	Periyakulam	
11	Kandawalai	Cadjen Making	Pramanthanaru	
12	Kandawalai	Cadjen Making	Kalmaidunagar	
13	Kandawalai	Papadam Product	Puliyampokkanai	50 Families

Source : Industries Department,
Kachcheri, Kilinochchi

TABLE: 11.7**INDUSTRIAL DEVELOPMENT TRAINING IN SELF EMPLOYEES- 2007**

S.No	D.S.Divison	Employees	Location
		Skills	
1	Karachchi	72	Skanthapuram, Konavil
2	Kandawalai	150	Ulavanoor, Paranthan, Korakkankaddu, Kandawalai
3	Poonakary	62	Mudkomban, Mulankavil


Source : Industries Department,
Kachcheri, Kilinochchi

TABLE: 11.8**STAFF DETAILS OF INDUSTRIAL DEPARTMENT
IN OUR DISTRICT - 2007**

S.No	Designation	No of staff	Station
1	Programme Assitant	3	District Secretariat
2	Textile Demonstrator	2	Karachchi, Kandawalai
3	Coir Product Instructor	1	Pachchilaipalli

Source : Industries Department,
Kachcheri, Kilinochchi

Chapter - 12



GENERAL

Table with 4 columns and 4 rows, containing faint text and a large watermark.



GENERAL

TABLE : 12.1

PENSION DETAILS - 2000 - 2007

CATEGORIES	Years							
	2000	2001	2002	2003	2004	2005	2006	2007
Civil	660	610	580	515	538	562	577	589
Widow / Widower	340	320	298	282	283	293	308	323
Teacher Civil	8	5	10	2	2	2	2	2
Teacher Widow	2	2	3	1	1	1	1	2
Arm Forces Civil	12	7	7	6	6	6	6	6
Arm Forces Widow	1	1	1	1	1	1	1	1
Disable Widow	3	-	-	-	3	2	2	3
Disable Widower	4	-	-	-	7	10	1	-
Local Govt. Pensioner	-	-	-	-	-	-	-	26
TOTAL	1030	945	899	807	841	877	898	952

Source : Accountant, Kacheheri,
Kilinochchi.

TABLE : 12.2**LOAN GRANTED BY NATIONAL SERVING BANK AS AT
31.12.2007**

S.No	Purpose	No. of persons Benefited	Amount - Rs
1	Personal Loan	102	12,408,787.94
	Total	102	12,408,787.94

Source :- National Serving Bank
Kilinochchi

TABLE : 12.3**LOAN GRANTED BY PEOPLE'S BANK AS AT 31.10.2008**

S.No	Purpose	No.of.persons Benefited	Amount - Rs
1	Paddy Loans	261	12,336,829.67
2	Housing Loans	4	2,371,321.99
3	Other Loan	153	15,426,250.00
	Total	418	30,134,401.66

Source :- People's Bank -
Kilinochchi

TABLE : 12.4**LOAN GRANTED BY BANK OF CEYLON AS AT 31.07.2008**

S.No	Purpose	No.of.persons Benefited	Amount - Rs
1	Paddy	86	13,710,000.00
2	Housing	169	28,449,075.00
3	Others	522	124,082,101.00
	Total	777	166,241,176.00

Source :- Bank of Ceylon -
Kilinochchi

TABLE :12.5

CLASSIFICATION OF SERVICE CENTRES IN LOCAL AUTHORITY - 2007

SERIAL NO	NAME OF LOCAL AUTHORITY	PUBLIC LIBRARIES	COMMUNITY CENTRES	HEALTH CENTRES	MARKETS	PLAY-GROUND	TUBE WELLS	PUBLIC WELLS	AYURVEDIC DISPENSARY	CEMETERY
1	PRADESHIYA SABHA Poonakary	1	23	8	5	0	0	169	2	43
2	PRADESHIYA SABHA Pachhilaipalli	3	21	7	3	1	13	98	2	30
3	PRADESHIYA SABHA Karachchi	4	66	-	16	3	1	185	4	55
Total		8	110	15	24	4	14	452	8	128

Source: ACLG Office,
Kilinochchi

TABLE : 12.6

**DISTRIBUTION OF PALMYRAH SEEDLINGS IN
KILINOCHCHI DISTRICT 2000 - 2007**

S.No	D.S DIVISION	NUMBER OF SEEDS PLANTED							
		2000	2001	2002	2003	2004	2005	2006	2007
1	Karachchi	15500	-	32500	40000	-	20000	-	-
2	Kandawalai	1500	-	11750	10000	-	12000	-	-
3	Poonakary	19000	-	8750	-	20000	-	-	-
4	Pachchilaipalli	-	-	10800	20000	-	-	-	-
TOTAL		36000	0	63800	70000	20000	32000	0	0

Source: Palmyrah Development Board
Kilinochchi District

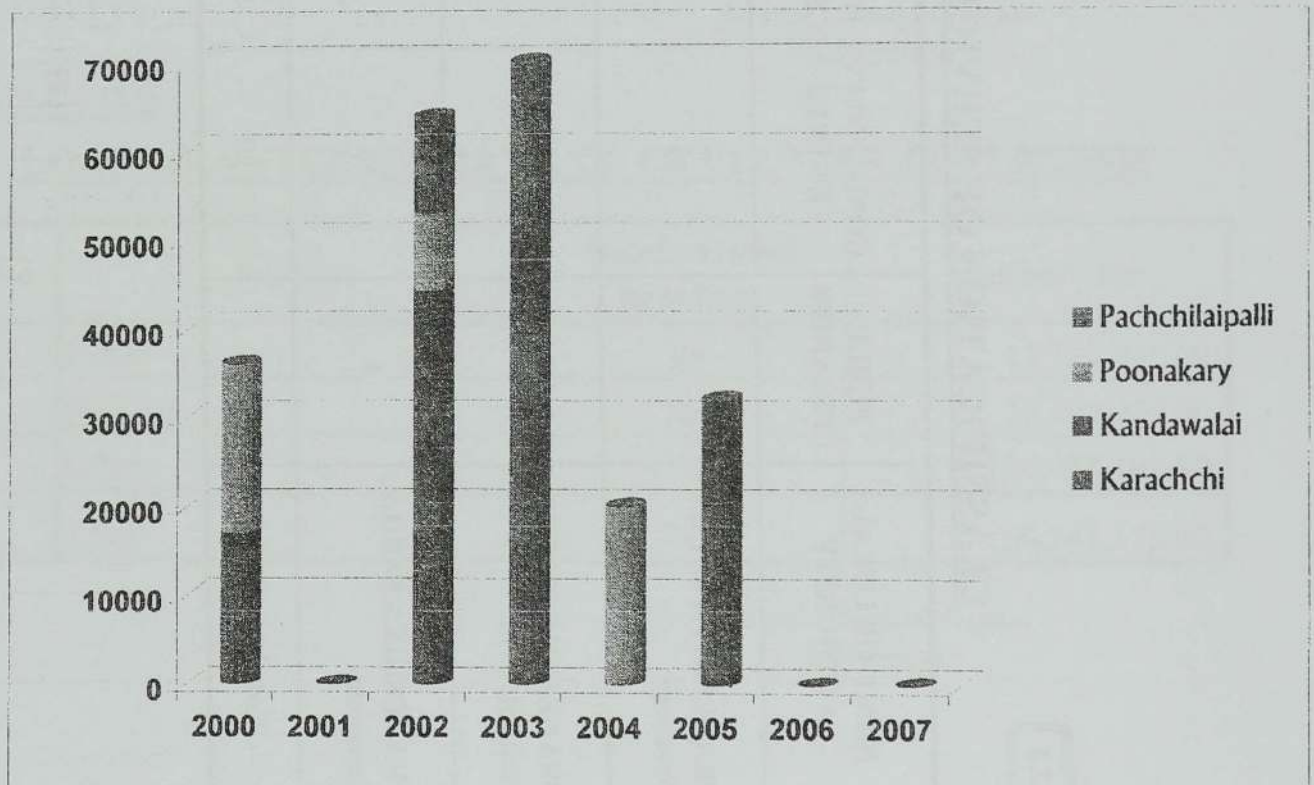


TABLE : 12.7

RURAL DEVELOPMENT SOCIETIES IN KILINOCHCHI DISTRICT
- 2007

D.S DIVISION	NO.Of RDS	NO.OF MEMBERS	NO.OF WRDS	NO.OF MEMBERS
Karachchi	59	5162	43	3482
Kandawalai	17	1400	21	1659
Poonakary	30	2250	26	2002
Pachchilaipalli	26	2028	23	1794
TOTAL	132	10840	113	8937

TABLE : 12.8

RURAL DEVELOPMENT WOMEN DEVELOPMENT CENTRES -
2007

D.S DIVISION	CENTRE	NO.OF STUDENTS
Karachchi	D.S. Office	12
Kandawalai	Kandawalai	12
Poonakary	Mulankavil	15
Pachchilaipalli	-	-
Total		39

Source: District Officer Rural Development,
Kachcheri, Kilinochchi

TABLE : 12.9

NATIONAL YOUTH SERVICES COUNCIL KILINOCCHI
DISTRICT - 2007

Code No	Activities for the year	Allocation for the year in Rs.
1	Carrier Guidance / Skills for Youths	15,000
2	Seminar for GCE O/L Students	33,000
3	Home Gardens - Nutrition	15,000

Source : District Youth Service Office,
Kilinochchi

TABLE : 12.10

YOUTH CLUBS IN KILINOCCHI DISTRICT - 2007

S.No	DS Division	No of Youth club	Members
1	Karachchi	14	450
2	Kandawalai	5	200
3	Poonakary	1	30
4	Pachchilaipalli	1	30
Total		21	710

Source : District Youth Service Office,
Kilinochchi

TABLE : 12.11

**HOUSING DEVELOPMENT IN KARACHCHI DS DIVISION FROM
THE INCEPTION - 2007**

Project	No.of Units	Expenditure in Rs.in mn
Pre 1979 Housing Dept. small loans	56	0.182
Pre 1979 NHD Major Loans	1	0.025
1980 EHP 5 Houses	5	0.090
1981 EHP 10 Houses	10	0.180
1982 EHP 20 Houses	20	0.360
1983 EHP 30 Houses	30	0.960
1984 - 1990 MHP	253	0.990
1989 - 1994 Rehabilitation Loans	64	0.953
1991 1.5 MHP	1	0.012
1992 Sevana Grant cash programme	44	0.236
1993 - 1994 New Housing Finance Scheme	45	0.463
1995 Pure Grant programme	12	0.150
1995 Scattered Loans	12	0.166
1996 - 2002 (No Allocation)	-	-
2003 Commercial Bank Loans	73	3.650
2003 Treasury Loans	11	0.550
2003 National Reconciliation Programme	2	0.200
2003 Sevana Tiles Programme	41	0.410
2004 Treasury Loans	25	1.250
2004 GI Sheet Programme (Material grant)	40	2.000
2005 Treasury Loans	52	2.600
2006 Treasury Loans	26	1.300
2006 Grant programme	40	4.000
2007 Treasury Loans	38	1.900
Total	901	22.627

Source : NHDA Office ,
Kilinochchi

TABLE : 12.12

HOUSING DEVELOPMENT IN POONAKARY DS DIVISION
FROM THE INCEPTION - 2007

Project	NO.of Units	Expenditure in Rs.in mn.
Pre 1979 NHD Small Loans	11	0.033
Pre 1979 NHD Major Loans	1	0.011
1984 - 1990 MHP	384	1.58
1989 - 1994 Rehabilitation Loans	11	0.09
1991 - 1.5 MHP	3	0.036
1992 - Sevana Grant cash Programme	30	0.16
1993 - 1994 New Housing Finance Scheme	46	0.318
1995 Pure Grant	11	0.138
1995 Scattered Loans	1	0.015
1996 - 2002 (No Allocation)	-	-
2003 Commercial Bank Loans	8	0.4
2003 Treasury Loans	1	0.05
2003 National Reconciliation Prog.	1	0.1
2003 Sevana Tiles Prog	20	0.2
2004 Treasury Loans	15	0.75
2004 GI Sheet Programme (Material grant)	20	i
2005 Treasury Loans	28	1.4
2006 Treasury Loans	11	0.55
2007 Treasury Loans	-	-
Total	602	6.831

Source : NHDA Office ,
Kilinochchi

TABLE : 12.13

HOUSING DEVELOPMENT IN PACHCHILAI PALLI DS DIVISION
FROM THE INCEPTION

Project	NO.of Units	Expenditure in Rs.inln
Pre 1979 NHD loans small	8	0.002
Pre 1979 NHD Major Loans	4	0.071
1984 - 1990 MHD	347	1.504
1989 - 1994 Rehabilitation Loans	9	1.28
1991 1.5 MHD	11	0.093
1992 Sevana Grant cash Programme	24	0.13
1993 - 1994 New Housing Finance Scheme	29	0.176
1995 Pure Grant	11	0.138
1995 Scattered Loans	7	0.105
1996 - 2002 No Allocation	-	-
2003 Commercial Bank Loans	2	0.1
2003 Treasury Loans	2	0.1
2003 National Reconciliation Prog.	1	0.1
2003 Sevana Tiles Prog	8	0.08
2004 Treasury Loans	1	0.05
2004 GI Sheet Programme (Material grant)	20	1
2005 Treasury Loans	39	1.95
2006 Treasury Loans	16	0.8
Total	539	7.679

Source : NHDA Office ,
Kilinochchi

TABLE : 12.14

**HOUSING DEVELOPMENT IN KANDAWALAI DS DIVISION
FROM THE INCEPTION**

Project	No.of Units	Expenditure in Rs.in mn
Pre 1979 NHD Loans small	23	0.081
Pre 1979 NHD Major Loans	8	0.016
1984 - 1990 MHP	163	0.619
1989 - 1994 Rehabilitation Loans	19	0.263
1991 1.5 MHP	4	0.05
1992 Sevana Grant cash Programme	30	0.16
1993 - 1994 New Housing Finance Scheme	38	0.349
1995 Scattered Loans	11	0.138
1995 Pure Grant	8	0.12
1996 - 2002 (No Allocation)	-	-
2003 Commercial Bank Loans	17	0.85
2003 Treasury Loans	1	0.05
2003 National Reconciliation Prog.	1	0.1
2003 Sevana Tiles Prog	11	0.11
2004 Treasury Loans	3	0.15
2004 GI Sheet Programme (Material grant)	20	1
2005 Treasury Loans	21	0.75
2006 Treasury Loans	1	0.05
2007 Treasury Loans	1	0.05
Total	380	4.906

Source : NHDA Office ,
Kilinochchi

TABLE:12.15

**CO-OPERATIVE SOCIETIES | CATEGORY WISE |
IN KILINOCHCHI DISTRICT-2007**

A.G.A DIVISION	SECONDARY C.SS	PERMANENT MPCS	AGRICULTURAL C.SS	FISHING C.SS	CREDIT C.SS	WELFARE C.SS	SCHOOL C.SS	PALM PRODUCT C.SS	LIBCO C.SS	OTHER C.SS
Karachchi	7	3	2	3	53	3	4	1	1	6
Kandawalai	1	1	-	3	14	-	-	-	1	1
Poonakary	1	1	1	16	22	1	-	1	1	-
Pachchilapalli	1	1	1	3	22	-	1	1	1	-
Total:-	10	6	4	25	111	4	5	3	4	7

TABLE:12.16

*Source: Co-operative Department
Kilinochchi*

THRIFT AND CREDIT CO-OPERATIVES IN KILINOCHCHI DISTRICT-2007

A.G.A DIVISION	NO.OF T.C.C.SS	NO.OF MEMBERS	TOTAL VALUE OF SHARES '000'	SAVINGS IN (000)	NO.OF LOANS	VALUE OF LOANS '000'
Karachchi	53	2472	327	3518	765	3812
Kandawalai	14	1123	119	2424	464	2321
Poonakary	22	1554	155	2522	397	1989
Pachchilapalli	22	1248	125	2015	365	1827
Total	111	6397	726	10479	1991	9949

*Source: Co-operative Department
Kilinochchi*

TABLE : 12.17

PARTICULARS OF MULTI PURPOSE CO-OPERATIVE SOCIETIES IN - 2007

SERIAL NO:	LOCATION	KARACHCHI SOUTH	KARACHCHI NORTH	KARACHCHI EAST	AKKARAYAN	POONAKARY	PACHCHILAI PALLI
1	No.of Members	9682	5748	4254	2750	9938	3456
2	No.of Directors	7	7	7	9	7	7
3	No.of Whole sale selling point	1	2	1	1	2	3
4	No.of Branch sale point	21	20	12	11	23	4
5	Sale centres manned by females	-	2	-	-	4	-
6	Grinding Mills	1	1	1	1	1	1
7	Bakeries	-	-	-	-	-	-
8	No.of fuel stations	1	1	1	1	1	1
9	No.of Vehicles	10	14	6	6	9	2
10	No.of Branch Committee	18	16	8	9	16	11
11	No.of Milk centres	-	-	-	-	-	-
12	No.of Co-op.Rural Bank	1	2	1	1	1	1
13	Hardware & Spares Sale outlets	1	2	1	1	1	1
14	Agro-inputs sales centre	1	1	1	1	1	1
15	No.of Library	-	-	-	-	1	-
16	Textile sale outlets	1	1	-	1	-	-

Source : Co-operative Development, Kilinochchi

TABLE : 12.18

SPORTS CLUBS IN KILINOCCHI DISTRICT-2007

A.G.A DIVISION	NO.OF SPORTS CLUBS	TOTAL MEMBERSHIP		
		MALE	FEMALE	TOTAL
Karachchi	29	1400	600	2000
Kandawalai	9	560	360	920
Poonakary	16	960	380	1340
Pachchilaipalli	10	670	410	1080
TOTAL	64	3590	1750	5340

Source: District Sports Officer, Kachcheri,
Kilinochchi

TABLE : 12.19

**DETAILS OF SPORTS CLUBS & REGISTERED NUMBERS IN
KILINOCCHI DISTRICT**

No	AGA Division	Name of Sports Club	Location	Registered Number
1	Karachchi	Uruthirapuram Sports Clup	Uruthirapuram East	250101
2		Ambikai S.C	Thiruvaiaru West	250102
3		Lakki Star S.C	Civic Centre	250103
4		Joney S.C	Mavadiyamman	250104
5		Santhirothaya S.C	Urithirapuram East	250105
6		Thirunagar S.C	Thirunagar South	250106
7		Krishnaparathi S.C	Barathipuram	250107
8		Maththiyatheerar S.C	Rathinapuram	250108
9		Ilanththentral S.C	Ambalkulam	250109
10		Ulavar Onriyam S.C	Uruthirapuram North	250110
11		Skanthapuram S.C	Skanthapuram	250111
12		Uthayatharakai S.C	Maruthanagar	250112
13		Kanagapuram S.C	Kanagapuram	250113
14		Thangatharakai S.C	Ramanathapuram	250114
15		Ilanththalir S.C	Vaddakkachchi	250115
16		Anaivilunthan S.C	Anaivilunthan	250117
17		Vanatharakai S.C	Uniyankulam	250118
18		Sodokan Karaddy Kalagam	Uniyankulam	250119
19		Puthiya Ilantheentral S.C	Uthayanagar East	250120
20		Uthaya Sooriyan S.C	Puthumurippu	250121
21		Kathiravan S.C	Uttupulam	250122
22		Thooyathamil S.C	Kanagambikaikulam	250123

Cont...

**DETAILS OF SPORTS CLUBS & REGISTERED NUMBERS IN
KILINOCHCHI DISTRICT**

No	AGA Division	Name of Sports Club	Location	Registered Number
23	Karachchi	Minnal S.C	Konavil	250124
24		Ilampuyal S.C	Mayavanoor	250125
25		Kalaivani S.C	Mayavanoor	250126
26		Arivoli S.C	Mavadiamman	250127
27		Athavan S.C	Barathipuram East	250128
28		Vidivellee S.C	Krishnapuram	250129
29		Kannan S.C		250130
30	Kandawalai	Paranthan Ilangnar Vaddam	Paranthan	250201
31		Paranthan Mathiya S.C	Paranthan	250205
32		Vilaipoomy S.C	Murasumoddoi	250202
33		Ilantharakai S.C	Tharmapuram	250203
34		Ruban S.C	Kandawalai	250207
35		Kannakaiamman S.C	Puliyampokkanai	250206
36		Kadal Meenkal S.C	Kallaru	250215
37		Tholarkal S.C	Punnaineeravi	250208
38		Ganthi Gee S.C	Kannakinagar	250204
39	Pachchilaipalli	Athavan S.C	Iyakkachchi	250401
40		Pirathaban S.C	Puloppalai West	250402
41		St. Peetar S.C	Puloppalai	250403
42		Sripathi S.C	Pallai Town	250404
43		Superstar S.C	Kachcharveli	250405
44		Valarmathi S.C	Masar	250406
45		Ingaran S.C	Solainagar	250407
46		Poothavaramar S.C	Tharmakerny	250408
47		Parasakthi S.C	Soranpattu	250409
48		Ilampirai S.C	Arasarkerny	250410
49		St.maris S.C	Puloppalai West	250411
50		Solai S.C	Pallai Town	250412
51		Vanavil S.C	Mugavil	250413
52		Arasan S.C	Puloppalai	250414
53		Kuna S.C	Thampakamam	250415
54		Ilanthenral S.C	Allippalai	250416
55	Poonakary	St.Maris S.C	Nachchikuda	250301
56		Everedy S.C	Nallur	250302
57		Anna S.C	Thambirai	250303
58		Joni boys S.C	Pallikuda	250304
59		St. Antany's S.C	Kumulamunai	250305
60		St. Maris S.C	Iranaimathanagar	250306
61		Sentharakai S.C	Kiranchi	250307
62		Vinayagar S.C	Mulankavil	250308
63		Superstar S.C	Jeyapuram	250309
64		Jegameedpar S.C	Valaippadu	250310

*Source: District Sports Officer, Kachcheri,
Kilinochchi*



STATISTICAL INFORMATION – 2008

KILINOCHCHI DISTRICT

PREPARATION TEAM



Direction

Mr .N.Vethanayahan - Government Agent & District Secretary,



SUPERVISION

Mr. S.Mohanabavan - Director - Planning



PREPARATION

Mrs.S.Janarthanan - Assist Director Planning

Mr.T.Vijayamanogar - Development Assistant

Mr.K.Daykeeswararasan - Programme Assistant

Miss. K.Nirmala - Data Entry operator

STATISTICAL INFORMATION - 2002

ALBUQUERQUE DISTRICT

REGISTRATION YEAR

...

...

...

...

