

# Ceylon Government Gazette

Published by Authority.

No. 5,965 — FRIDAY, JANUARY 15, 1904.

PART I.—General : Minutes, Proclamations, Appointments,  
and General Government Notifications.

PART II.—Legal and Judicial.

PART III.—Provincial Administration.

PART IV.—Land Settlement.

PART V.—Mercantile, Marine, Municipal, Local, &c.

*Separate paging is given to each Part in order that it may be filed separately.*

## Part IV.—Land Settlement

	PAGE	PAGE
Preliminary Notices ...	41	37
Final Orders ...		37

### NOTICES UNDER THE WASTE LANDS ORDINANCES.

Order under Section 4, Sub-section (1), of "The Waste Lands Ordinances of 1897, 1899, and 1900,"  
declaring the Lands to be Crown Property.

In the matter of the lands commonly called or known as Welikandemukalana, situate in the villages of Dehimaduwa and Weligalla in the Galboda korale of the Kegalla District, in the Province of Sabaragamuwa, and of "The Waste Lands Ordinances of 1897, 1899, and 1900."

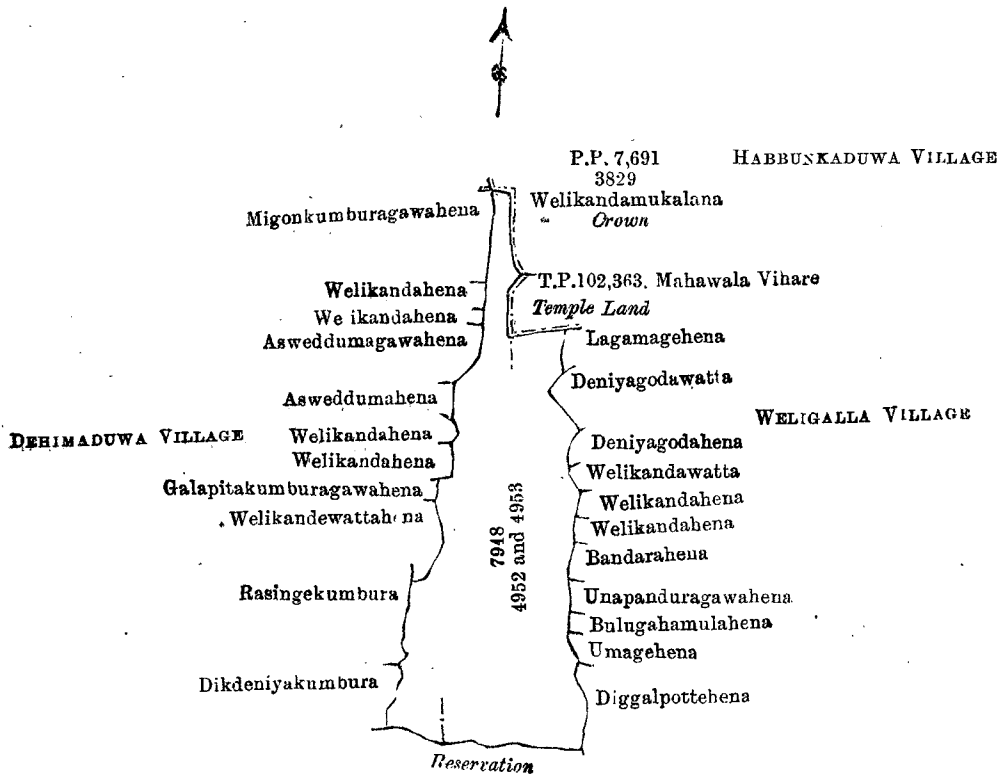
**W**HEREAS in pursuance of section 1 of the said Ordinances it was duly notified on the Twenty-eighth day of April, One thousand Nine hundred and Three, that if no claim to the lands commonly called or known as Welikandemukalana, situate in the villages of Dehimaduwa and Weligalla in the Kegalla District, in the Province of Sabaragamuwa, containing in extent 43 acres 2 roods and 13 perches, and shown as lots 4,952 and 4,953 in preliminary plan No. 7,948, as described in the annexed certified tracing therefrom, was made to the Assistant Government Agent of the District of Kegalla within the period of three months from the date specified in such notice, such lands would be deemed the property of the Crown and dealt with on account of the Crown :

And whereas (1) Muhandiram Rallage Punchirala, (2) Muhandiram Rallage Siyatuhami, (3) Muhandiram Rallage Kir iBanda made claim thereto ; and whereas the said claimants have withdrawn their claims to the said lands called Welikandemukalana, I, Edward Bruce Alexander, Assistant Government Agent for the Kegalla District, in the Province of Sabaragamuwa, under and by virtue

the powers vested in me in that behalf by section 4 of the said Ordinance No. 1 of 1899, do hereby on this Twenty-third day of November, 1903, order and declare, under section 4, sub-section (1), of the said Ordinances, that the said lands, as more fully described herein below, are the property of the Crown.

*Description of the Lands referred to.*

Welikandemukulana (P.P. <sup>7,948</sup> 4,952, 4,953): bounded on the north by a portion of Welikandemukulana (P.P. <sup>7,691</sup> 3,829) claimed by the Crown and by a portion of the village boundary of Habbunkaduwa village; on the east by Welikandamukulana (P.P. <sup>7,691</sup> 3,829) claimed by the Crown, the village boundary of Habbunkaduwa village, temple land appearing on T.P. 102,363 claimed by Mahawala



Situation : Dehimaduwa village in Galboda korale.

Lot.	Name of Land.	Extent. A. R. P.
4952	Welikandemukulana	18 3 20
Situation : Weligalla village in Galboda korale.		
4953	Welikandemukulana	24 2 33

Surveyor-General's Office,  
Colombo, July 9, 1902.

J. L. HAMPTON,  
for Acting Surveyor-General.

vihare, Lagamagehena claimed by T. Sepala, Deniyagodawatta claimed by T. Sepala, Deniyagodahena claimed by T. Sepala, Welikandawatta claimed by M. Punchirala, Welikandahena claimed by M. Siyatu, Welikandahena claimed by Ukku Menika, Bandarahena claimed by W. Appu Naide and others, Unapanduragawahena claimed by P. Ukkumenika and Kaluwa, Bulugahamulahena claimed by M. Appuhami and others, Umagehena claimed by W. Appunaide and others, Diggalpottehena claimed by M. Appuhami and others; on the south by a path reservation; on the west by Dikdeniyakumbura claimed by N. Howkendi, Rasingekumbura claimed by Jotihami and others, Welikandewattahena claimed by K. Punchirala, Galapitakumburagawahena claimed by P. Siyatu, Welikandahena claimed by J. Punchirala, Welikandahena claimed by B. Punchirala, Asweddumahena claimed by M. Appuhami, Asweddumagawahena claimed by H. Ranhami and others, Welikandahena claimed by Keppitipola Ratemahatmaya, Welikandahena claimed by Ilukgodage Appuhami, Migonkumburagawahena claimed by Kaluachchillage Punchirala.

Kegalla Kachcheri,  
November 23, 1903.

E. B. ALEXANDER,  
Assistant Government Agent.

Order under Section 2 of "The Waste Lands Ordinances of 1897, 1899, and 1900," declaring the Land to be Crown Property.

In the matter of land commonly called and known as Sattambakulamamukalana, situate in the village of Sattambakulama in the Kanadara korale of Nuwaragampalata, in the North-Central Province, and of "The Waste Lands Ordinances, 1897, 1899, and 1900."

THE notice required by section 1 of the said Ordinances having been duly published in manner prescribed by that section in respect of the above-named land (*vide* notice No. 1,531), and no claim having been made to the said land or to any interest therein within the period of three months from the 1st day of June, 1903, the date specified in the said notice, I, Leonard William Booth, Government Agent of the North-Central Province, under and by virtue of the powers vested in me in that behalf by section 2 of the said Ordinances, do hereby on this 26th day of November, 1903, order and declare that the said land, as more fully described herein below, situate in the village of Sattambakulama in the Kanadara korale of Nuwaragam palata, in the North-Central Province, and shown lot 1 in cadastral preliminary plan No. 30 and in sheets F<sub>7-15</sub><sup>9</sup> and F<sub>8-16</sub><sup>9</sup> and in the annexed certified tracing, and containing in extent 315 acres 2 roods and 12 perches, is the property of the Crown.

*Description of the Land referred to.*

The following lot situated in the village of Sattambakulama in the Kanadara korale of Nuwaragampalata in the North-Central Province, as described in the annexed certified tracing:—

Cadastral preliminary plan No. 30.

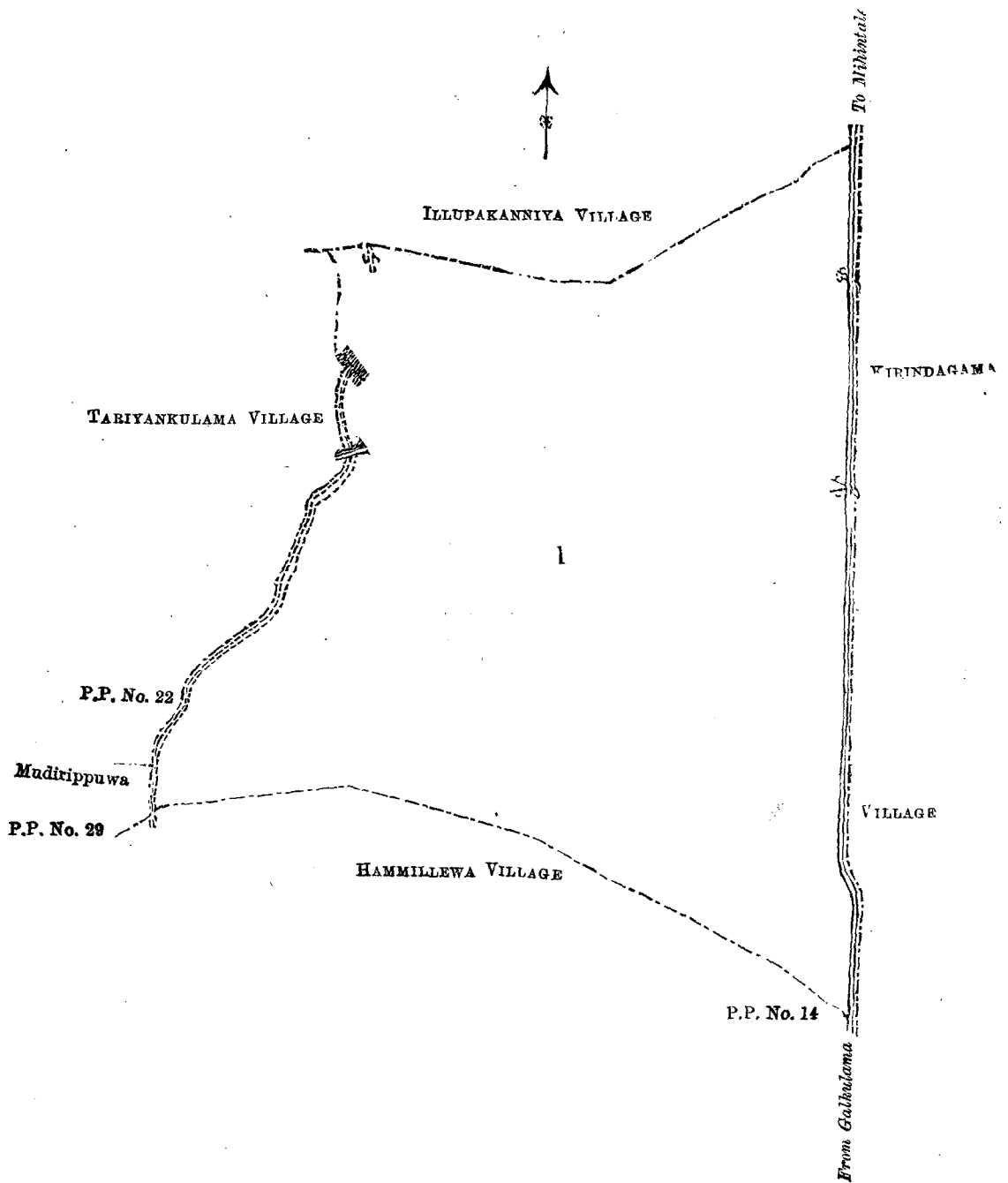
Lot.	Name of Land.	Extent. A. R. P.
1 ...	Sattambakulamamukalana ...	... 315 2 12

on sheets F<sub>7-15</sub><sup>9</sup> and F<sub>8-16</sub><sup>9</sup>, and bounded as follows: on the north by the village boundary of Iluppakanniya village; on the east by the road leading from Galkulama to Mihintale which forms the village boundary of Kirindagama village; on the west by the village boundaries of Tariyan kulama and Mudirippuwa villages; and on the south by the village boundary of Hammillewa village.

Anuradhapura Kachcheri,  
The 26th day of November, 1903.

L. W. BOOTH,  
Government Agent.

[For Tracing see page 40.]



Scale of 16 Chains to an Inch.

Situation : Sattambakulama village in Kandutulana pattuwa of Kanadara korale.

Preliminary plan 30.

Lot.	Name of Land.	Extent. A. R. P.
1	Sattambakulamamukalana	... 315 2 12

Surveyor-General's Office,  
Colombo, March 19, 1903.

Sheets F<sub>7-9</sub> and F<sub>8-9</sub>

P. D. WARREN,  
Assistant Surveyor-General.

NOTICE UNDER THE WASTE LANDS ORDINANCES, 1897, 1899, AND 1900.

TAKE notice, that unless within three months from the 18th day of January, 1904, the persons, if any, who claim any interest in the lands hereinafter mentioned or in any one or more of such lands, make claim in person or in writing to the said lands or any of them or to some interest therein to the Government Agent of the North-Central Province at the Anuradhapura Kachcheri :

Such Government Agent, in pursuance of the powers in him vested by "The Waste Lands Ordinances, 1897, 1899, and 1900," will declare by writing under his hand that the said lands or such of them, as to which no claim has been made, are the property of the Crown.

L. W. BOOTH,  
Government Agent.

Description of the Lands referred to.

The following lots situated in the village of Ranawa in Kiralawa korale of Kalagampalata, in the North-Central Province, as described in the annexed certified tracing :—

Preliminary plan 2,378.

Lot.	Name of Land.	Extent.	
		A.	B. P.
7407	Kotakandamukulana	7	1 30
7408	Galpottamukulana	6	2 0
7409	Ranawamukulana	134	2 0
7410	Nagahaalamukulana	5	1 0
7411	Naiyalagalamukulana	10	3 30
B 141	Dagobata-aitebima	21	3 0
I 141	Ranawahinyaya	496	1 24
I 141b	Do.	16	2 16
		<b>699</b>	<b>1 20</b>

on preliminary plan 2,378, and bounded as follows : on the north by lots I 141a, W 140, X 140, and Z 140 in the same preliminary plan and by the road from Andiyagala to Madatugama ; on the east by Galmullamukulana, Ulpatmukulana, and Kirimetiyaagamukulana, all belonging to Crown ; on the south by Hammillewamukulana and Weeragalayaya belonging to the Crown ; and on the west by Galwetiyaawayaya, Kongahayaya, Ulpatmukulana, and Namukulana, all belonging to the Crown.

NOTE.—The following lots lying within the above boundaries are excluded from this notice, and their aggregate acreage, viz., 96 acres 3 roods and 39 perches, is not included in the acreage of 699 acres 1 rood and 20 perches given above :—

Preliminary plan 2,378.

Lot.	Name of Land.	Extent.	
		A.	B. P.
Y 140	Dewalewatta	0	0 36
A 141	Ambagahawatta	0.	2 0
C 141	Dagobata-aitekumbura	1	2 34
D 141	Helambagahawatta	1	0 13
E 141	Kamalawatta	1	3 32
F 141	Dambagahawatta	0	3 10
G 141	Diulgahawatta	0	1 4
H 141	Ranawawewa	90	1 30
		<b>96</b>	<b>3 39</b>

විෂි 1904කටු ජනවාරි මස 14 වෙනි දින පටන් තුන්මාසයක් ඇතුලතදී මෙහි පහත සඳහන්වන ඉඩම්වලට නොහොත් ඉන් එකකට නොහොත් වැඩිගණනකට යම් අයිතිවාසිකමක් තිබෙන යම් අයෙක් ඇත්නම් ඒ අය විසින් අනුරාධ පුරේ කවිචේරියට ඇවිත් උතුරු මැද දිසාවේ ආණ්ඩුවේ ඒජන්ත උන්කාන්සේ ඉදිරිපිට පෙනීසිට හෝ ලියවිල්ලකින් එක් ඉඩම්වලට නොහොත් ඊට ඇති යම් කොටසකට කිසි අයිතිවාසිකමක් හෝ වැදගත්කමක් පෙන්වා සිටින්නට නොහොත් නොවන උන්කාන්සේට විෂි 1897, 1899 සහ 1900 ආඥාපණවලින් ලැබී තිබෙන බලපෑමවත්කම්වල ප්‍රකාරයට, අයිතිකමක් කියා නොසිටිය ඒ ඉඩම් රජසන්තක ඉඩම් බව ඒජන්ත උන්කාන්සේගේ අත්සන ඇති ලියවිල්ලකින් එළි දරවිකරණ බව මෙහින් දැනගත යුතුයි.

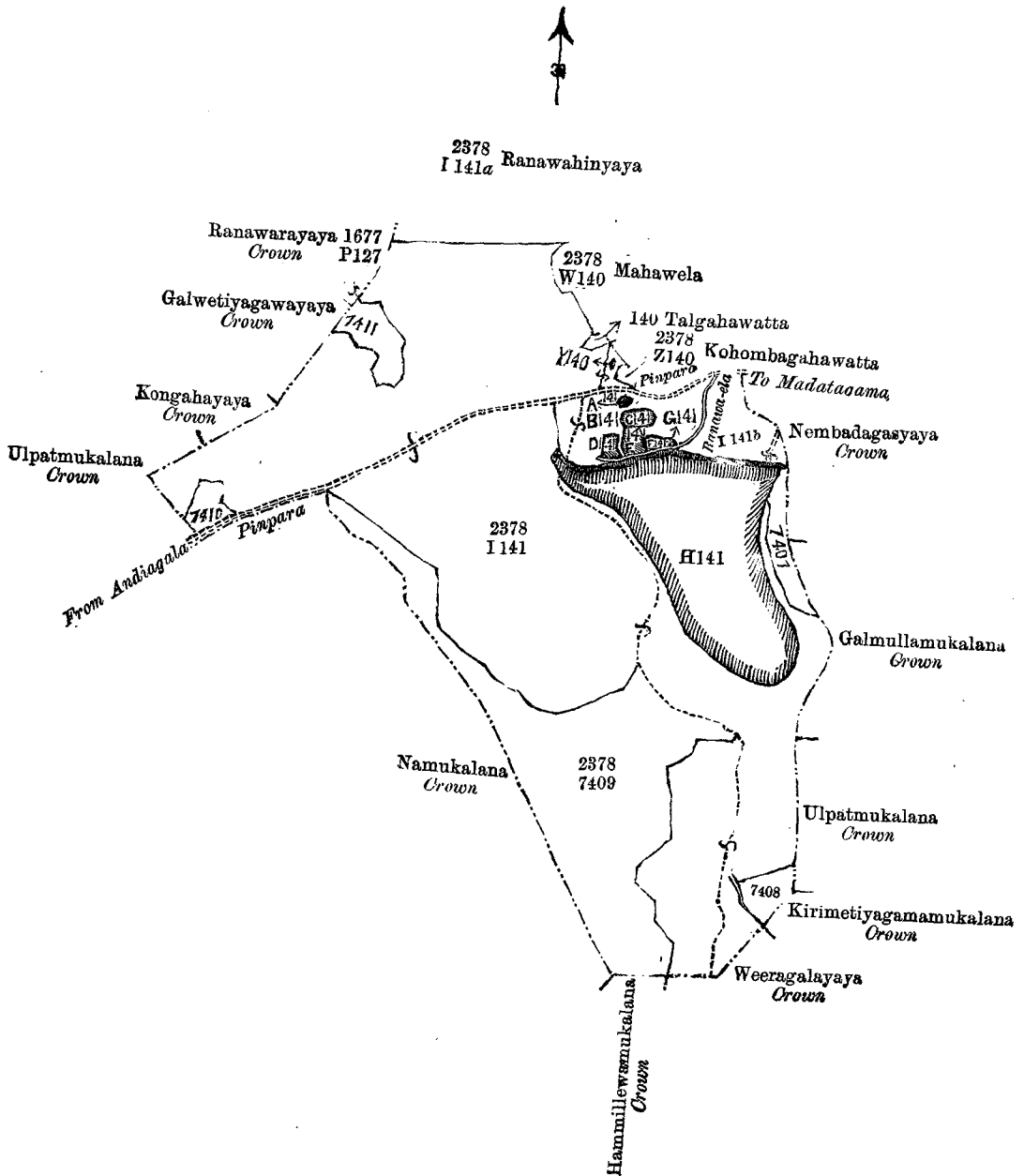
ඇල්. ඩබ්ලිව්. බුත්,  
ආණ්ඩුවේ ඒජන්ත විමස.

කිසිත්තේ මේ ඉඩම් ගැණයි.

උතුරු මැද දිසාවේ කලාගම් පලාතේ කිරලවකෝරළේ රනව කිසත ගමේ පිහිටි මීට අමුතාපු සහතික සිතියමේ පෙතිසත මෙහි පහත දක්වන විමසවිටි, එනම් :—

බිම්කවිටිය.	ඉඩමේ නම.	බිම්තරම.	
		අ.	රු. ප.
7407	කොටකන්දමුකලාන	7	1 30
7408	ගල්පොතනමුකලාන	6	2 0
7409	රනවමුකලාන	134	2 0
7410	නාගහඇලමුකලාන	5	1 0
7411	නසියලුගලමුකලාන	10	3 30
B 141	දූමගාබට අසිති විම	21	3 0
I 141	රනවකිත්තය	496	1 24
I 141b	එම	16	2 16
		<b>699</b>	<b>1 20</b>





Situation : Ranawa village in Kiralawa korale.

Lot.		Name of Land.	Extent.	
			A.	R. P.
7407	...	Ketakandamukalana	7	1 30
7408	...	Galpottamukalana	6	2 0
7409	...	Ranawamukalana	134	2 0
7410	...	Nagahaelamukalana	5	1 0
7411	...	Naiyalagamukalana	10	3 30
B 141	...	Dagobata-aitebima	21	3 0
I 141	...	Ranawahinyaya	496	1 24
I 141b	...	Do.	16	2 16
			<b>699</b>	<b>1 20</b>

*Lots excluded.*

Lct.	Name of Land.	Extent.	
		A.	R. P.
Y 140	Dewalewatta	0	0 36
A 141	Ambagahawatta	0	2 0
C 141	Dagobata-aitekumbura	1	2 34
D 141	Helambagahawatta	1	0 13
E 141	Kamalawatta	1	3 32
F 141	Dambagahawatta	0	3 10
G 141	Diulgahawatta	0	1 4
H 141	Ranawawewa	90	1 30
		96	3 39

Surveyor-General's Office,  
Colombo, December 11, 1903.

No. 1,836

P. D. WARREN,  
Assistant Surveyor-General.

G.A., N.C.P.—26