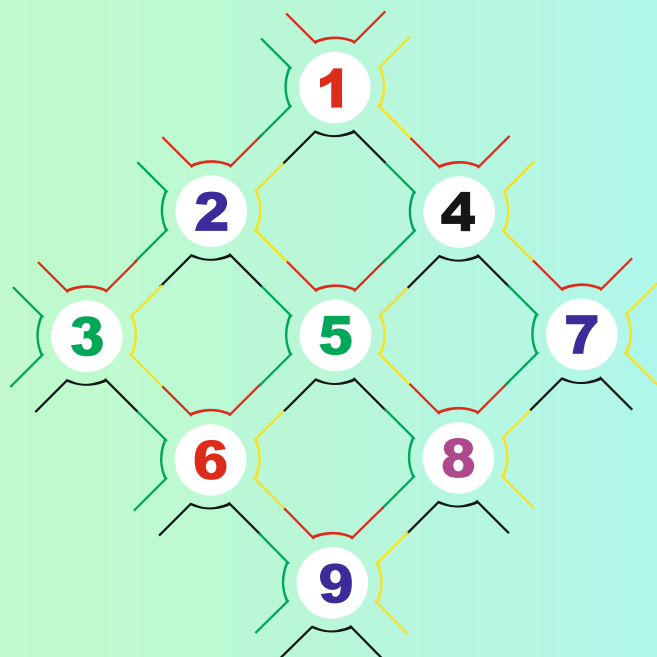


2
0
1
3



Statistical Hand Book

Kilinochchi District



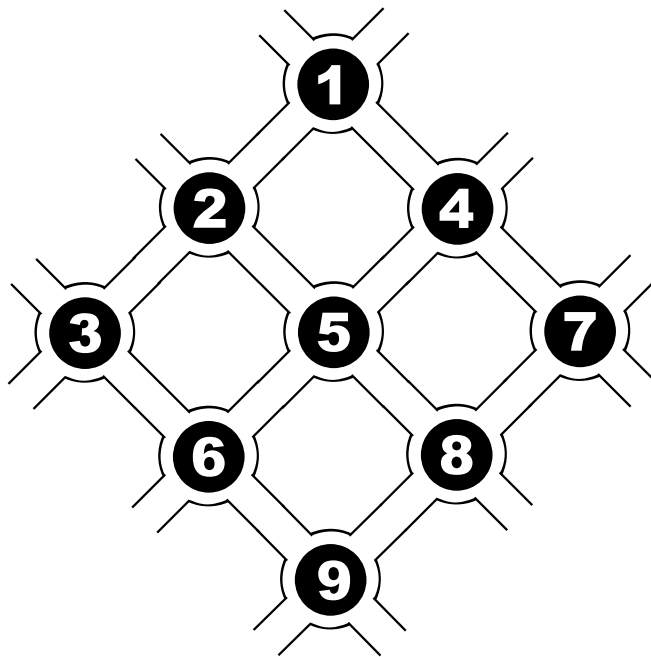
District Planning Secretariat
District Secretariat
Kilinochchi



**2
0
1
3**

Statistical Hand Book

Kilinochchi District



District Planning Secretariat
District Secretariat
Kilinochchi



Statistical Hand Book - 2013

Kilinochchi District

Direction : Mrs.R.Ketheeswaran
Government Agent / District Secretary

Supervision : Mr. S.Mohanabavan
Director - Planning

Preparation : 1. Mr.A.Ketheeswaran
Assistant Director Planning
2. Mr.K.Mayooran
Development Assistant

Pages : 22 pages + 238 pages

Printed By : Eeswaa Digital Press
Parameshwara Junction, Palaly Road, Jaffna

Preface

I have great pleasure on the release of this Statistical Hand Book for the year 2013. It reveals the necessary information of the Recovery and the Development of this District. Data is the source which helps to perform the future development plan properly. I assure this hand book consists and reflect this necessary important information to make plans for the development of this District.

Geographical conditions, Economic resources and the details of displaced population of this District are included in this hand book. It will be very much useful to identify the sectors which require development, the people those who need the social assistance and the urgent needs of this District.

Further I highly appreciate the efforts which were given by the Director Planning, the staff of this section, staff of the district secretariat and the fullest co - operation extended by the other local heads of departments for their tremendous assistance to bring out this hand book successfully.

I have no doubt that this book would be a precious and great asset to those who read their higher studies and also the decision makers in order to draw development plan because it contains the whole information in a nut shell related of this District.

Any suggestions and opinions are welcomed from any one to upgrade the standard of these types of efforts in future.

Our target and ambition are rendering a immaculate service to the entire public of Kilinochchi district.

Mrs.R.Ketheeswaran,
District Secretary & Govt. Agent,
Kilinochchi District.

INTRODUCTION

Location and Area

Kilinochchi district is situated in the Northern Part of Sri Lanka. Geographically most of the area of the district lies on the main land. The district covers a land area of approximately 1237.11 sq.Km. and inland water covers an area of 444.30 sq.km. The Kilinochchi district has Jaffna district on its Northern border, Mullaitivu in the Eastern and Southern borders and Mannar district on its western and Southern borders. Administratively, the District is divided into four divisional Secretariats. They are Karachchi, Kandawalai, Poonagary and Pachchilaipalli.

The land in Kilinochchi District could be categorized as flat with less than 10% slop. There are 4 Major, 4 Medium tanks and 394 minor Tanks all over the district connected 7 rivers to conserve rain water. The level are Karachchi 4m, Kadawalai 3m, Poonagary 2m and Pachchilaipalli 3m from sea level.

Administration

The Government Agent / District Secretary is an executive officer for the entire district. The Government administration works at the levels of Central, Provincial, District, Divisional and Village level. Administratively, Kilinochchi district is divided into four Divisional Secretary divisions, namely Karachchi, Kandawalai, Poonagari and Pachchilaipalli. There are 95 Grama officers divisions in this District. Three Local bodies (Pradeshiya Sabhas) are functioning in Kilinochchi district. They are Karachchi, Poonagari and Pachchilaipalli. 04 Medical officers of Health divisions and one Educational zone are functioning in this district.

Climate and Rainfall

The climatic conditions of this District are dry, humid and tropical. The average annual rainfall in this district is 1154 mm and 75 % of the rainfall receives during the period from September to December by North-East monsoon periodical wind. The remain period other than afore said of the year is dry and warm. Because, of the warm temperature experiences every year from June to August, this period is considered as dry season. The monthly average temperature range is 25 ° to 30 °c.

Soil and Natural Resources

The Soil of the District is fertile and having enough minerals for the better growth of any kind of crops.

Soil Structure and Types

i. Red and Yellow laterite	12.04 %
ii. Flat to slightly undulating terrain	27.96 %
iii. Solarized of Solo check Flat terrain	25.96 %
iv. Alluvial soil of various drainage and texture	11.99 %
v. Raga soil on recent beach and dourer sand flat terrain	17.99 %
vi. Eroded land	<u>04.06 %</u>
Total	<u>100.00%</u>

Land Use Pattern

Land Use survey of 1985 reveals that 35% of the district land is coming under paddy and seasonal crops. Paddy land accounts for 45% of the agriculture land. Spacely used cropland and other crops cover 13.2% of the land and perennial crops like coconut, Palmyra, jak, mango, cashew and other fruit crops cover 28% of the agriculture land. The natural forest and forest plantation covers 27.5% of the district land area.

Agriculture

Kilinochchi District is predominantly an agriculture economy depending mainly on tanks and irrigation network. Paddy is the main crop and it is a surplus product. 60% of the district is under forest cover and 70% of the cultivable land is cultivated with paddy & 15% with perennial crops.

About 25278 farmers and 8912 farm laborers are involved in agriculture and livestock in the District. The total extent of asweddumized land coming under Major, Medium and Minor Irrigation schemes and rain fed paddy cultivation which is around 25,300 hectares but the highest cultivation recorded in 2012/2013 22,742 hectares.

The soil condition in certain parts of the district is more suitable for cultivation of vegetable and other field crops, high value cash crops and fruit crops. The development policy objective is to break away from subsistence agriculture by promoting high value crops under intensive and commercially oriented agriculture

system since it will increase production, incomes and provide greater employment and higher standard of living.

Livestock

Livestock too is an important traditional economic activity and is integrated with crop cultivation. The district has a large extent of resourceful agricultural land with large number of breed cattle and buffaloes. There are also a considerable number of goats, sheep and poultry in the district. More than 80% of the cattle population is of local indigenous breed with low productivity. This sector is considered as an additional source of income for farming society in the region. Several stakeholders' i.e government sector, private sector and NGOs are involved to strengthen the sector through their various projects and programmes. Average milk collection has been increased from 120000 Litters to 198000 liters per month in 2012. Poultry eggs and meat production has been increased by 14% over 2011.

Irrigation

Kilinochchi District is being largely an agriculture district; it is mostly depending on the irrigation network for its development. The Land area of the district is 1, 23,711 Ha. And water way of 4430 Ha and the Population is about 1, 31,627. The extent under Paddy cultivation is about 22742 Ha .High land crop is about 3084 Ha. The district has 7 river basins with its own catchment areas and there are about 359 minor tanks and ponds, 4 medium tanks, 4 major tanks and the coastal area of the district has S.W.E bunds. Irrigation sector covered by 2 departments, the Provincial Irrigation Department and agrarian Development Department. The major and medium tanks comes under the purview of the Irrigation Department while minor tanks and ponds coming under the purview of the agrarian Development Department.

The Cultivators in this district solely depend on rainfall for their irrigation through storage reservoirs and rain fed cultivation, as there are no other sources of supply.

Fisheries

Fishing is the second most important activity of the people. The district has two coastal belts, one of 45 kilometers in the East and another of 83 kilometers of the west. Fishermen are engaged in deep sea fishing, coastal fishing as well as inland fishing. The administrative district of Kilinochchi has five fisheries Divisions. They are Nachchikuda, Poonagary, Paranthan, Kandawalai and Pachchilaipalli. 20 fishing villages and 39 fishing centers are available within these five divisions with an active fishing population of 3383 fishermen. Fresh water fishing is undertaken in 8 major &

minor tanks in the district. The fisheries sector provides direct employment 3% of the population and in addition, provides indirect employment to a number of people in the field of marketing, transport and processing. Average Fish production has been increased from 81659000 Kg to 88950200 Kg per year in 2012.

Education

Kilinochchi district has the same educational system like the rest of the country. Though there is a need for a curriculum with regional focus in the district has not been implemented. To a degree administration has been decentralized, but however, policy and financial decisions are still centralized. The provision of education is the function of the state and it is devolved to the provincial education authorities, whereas the tertiary education and technical education are managed by central authorities. The administrative district of Kilinochchi has only one educational zone with 4 educational offices. There are 110 schools consisting of 8 1AB schools, 16 1C schools, 27 type II schools and 43 type III schools. There are 110 schools in the district out of which only 99 schools are functioning at present. Only eleven schools are temporarily closed in the Kilinochchi district. The Students population is 29426 in 2012. (According to zonal education office' figures) The number of teachers serving in schools in 2012 was 1640 with teacher's ratio 18 According to zonal education office figures in 2012. The Grade five Scholarship, G.C.E Ordinary Level and Advance Level, Science laboratories have to be rehabilitated and equipped to improve the teaching learning Process. Under the information technology development programmes, schools have been given computers and instruction to teachers to facilitate our students to acquire knowledge in information technology.

Health

The estimated year end Population of Kilinochchi district was 1, 31,627 persons in 2012. District General Hospital and Health institutions are functioning in Kilinochchi District. General Hospital is the main health and medical institution for the people of Kilinochchi District.

All curative institutions come under the administration of Regional Director of Health Services, Kilinochchi. These institution are coming a network in two levels such as 5 Divisional Hospitals, and 3 in primary Medical Care Unit. In the Preventive sector under the each Medical Officer of Health (MOH) there are clinic centers which provide mainly Maternal and Child Health Care services.

Regional Director of Health Services is in charge of all promoters, preventive, curative and Rehabilitative health activities in the district. Under him Head of

Institutions namely Medical Superintendent, District Medical Officers, Medical Officers in charge and Medical officer of Health are functioning.

Housing

Housing is one of the basic needs and is crucial to socio economic development and poverty alleviation. As far as Kilinochchi District is concerned 26730 houses have been fully damaged and 6349 houses partly damaged. Out of this, 18699 houses have been newly constructed and 4119 houses have been reconstructed with the assistance of Government and Presidential Task Force intervention of project. Balance of 8031 new houses and 2230 repair houses to be constructed.

Socio – Economic Status

The Living standard of the resettled people is gradually getting improved since resettlement commenced in 2009 by the assistance of the Ministry of Resettlement, Ministry of Economic Development, UN Agencies and the PTF approved NGO's the livelihood of the people who were affected by the conflict is being rebuilt. The Loan facilities are adequately available from Banks and other financial organizations to encourage the people to commence business and small enterprises for the up lifting t of their livelihood.

Tables of Contents		Page - No
1. Geographical Features		
1.1	Total Area of Kilinochchi District -2012	1
1.2	Area of Kilinochchi District BY A.G.A's Division	2
1.3	Land Use Patterns-Kilinochchi District	3
1.4	Annual Rainfall-Kilinochchi District (In.Mm)	4
1.5	Forest Plantation in Kilinochchi District	4
1.6	Forest Reserve in Kilinochchi District	5
1.7	State Forest in Kilinochchi Range	5
2. Administration		
2.1	Government Agents / District Secretaries - 1984 - To Date	6
2.2	Divisional Secretariat and Location - 2012	6
2.3	List of The Grama Officers Divisions and Villages-Kilinochchi District	
2.3.1	Divisional Secretariat Karachchi.	7 - 9
2.3.2	Divisional Secretariat Kandawalai	10 - 12
2.3.3	Divisional Secretariat Poonakary	13 - 15
2.3.4	Divisional Secretariat Pachchilaipalli	16
2.4	Education Zones & Divisions - Kilinochchi District	17
2.5	Pradeshiya Sabhas - Kilinochchi District	17
2.6	Local Authorities and Grama Niladhari Division - 2012	1
2.7	Classification of Service Centers in Local Authority in Kilinochchi District - 2012	18
3. Population		
3.1	District Population As At 31.12.2012	19
3.2	Population As At 31.12.2012 - Kilinochchi District.	20
3.3	Population Figures Ethnic Wise As At 31.12.2012 Kilinochchi District	21
3.3.1	Population By Ethnicity Group Wise- 2012 - DS - Karachchi	22 - 23
3.3.2	Population By Ethnicity Group Wise- 2012 - DS - Kandawalai	24

Tables of Contents		Page - No
3.3.3	Population By Ethnicity Group Wise- 2012 - DS - Poonagari	25
3.3.4	Population By Ethnicity Group Wise- 2012 - DS - Pachchilaippalli	26
3.4	Population As At 31.12.2012- Kilinochchi District Population Strength	27
3.5	Population of Kilinochchi District By Age Group And Sex Wise 2012	27 - 32
3.6	Review of District Population & Density Before Displacement In 2006	33
3.7	District Population & Density In 2012 - Kilinochchi District	34
3.8	Census of Population 1871 -2012 & Population By Year 1993 -2012	35
3.8.1	Cencus Population 1993 -2012	35
3.8.2	Population by Year 1993 -2012	35
3.9	Census of Population & Density -2012	36
3.10	Population by Religion Wise- Kilinochchi District - 2012	36 - 40
3.11	Occupations in Kilinochchi District - 2012	41
3.12	Details of Employee & Unemployed in Kilinochchi District - 2011 - 2012	42
3.13	Pension Details - 2000 - 2012	43
3.14	Categories of Income in Kilinochchi District - 2012	44
3.15	Vital Statistics Crude Birth, Deaths And Increase 2000 - 2012 -Kilinochchi District	45
3.16	Birth And Deaths 2000 - 2012 Kilinochchi District	46
3.17	Details of Births, Deaths & Marriages Adr Division Wise - 2012	47
3.18	No of Marriges 2000-2012	47
3.19	Details of Births, Deaths & Marriages 2007 - 2012	48
3.20	Kilinochchi District Registered Voters - 2012	48
3.21	Kilinochchi District - Electoral Strength 2000 - 2012	49

Tables of Contents		Page - No
4. Agriculture, Livestock, Irrigation and Fisheries		
4.1	Agriculture	
4.1.1	Basic Information in Farmers 2012	50
4.1.2	No.of Agriculture Implements and Machinery Kilinochchi District - 2012	51
4.1.3	Achievement of Paddy Production Programme Kilinochchi District Maha/ Yala	51
4.1.4	Target and Achievement Yield of Paddy	52
4.1.5	Target and Achievement of Other Field Crops Maha & Yala (Ha)	53
4.1.6	Extent and Production of Other Field Crops-Maha 2011/2012/ Yala 2012 Kilinochchi District (Ha & Mt)	54
4.1.7	Extent of Selected Fruit Crops in Kilinochchi District - 2011/2012	55
4.1.8	Details of Agrarian Services Centers - 2012	56
4.1.9	Usage of Fertilizer Supplied By Agrarian Service Centers - 2012	57
4.1.10	Number of Agriculture Machineries Used and Type of Machine by Agrarian Service Centre -2012	58
4.1.11	Number of Agriculture Machineries Used and Type of Machine by Agrarian Service Centre -2012	59
4.1.12	Details of Paddy Land	60
4.1.13	Number of Ponds, Acreage Benefited and Farm Families by DS/AGA Division - 2012	61
4.1.14	Farmers Organization and Members by Agrarian Service Centre - 2012	61
4.1.15	Staff Details of Office at The Department of Agrarian Development, Kilinochchi	62
4.1.16	Area of Kilinochchi District Coconut Lands - 2012	63
4.1.17	Extent Under Coconut in Kilinochchi District - 2012	63
4.1.18	Other Particulars of Coconut in Kilinochchi - 2012	63

Tables of Contents		Page - No
4.1.19	Home Garden Seedlings Distribution - 2011/2012	63
4.1.20	Palmyrah Development Board Palmyrah Products, Kilinochchi District-2011 - 2012	64
4.1.21	Distribution of Palmyrah Seeds & Seedlings in Kilinochchi District 2000 - 2012	65
4.2	Livestock	
4.2.1	Livestock Statistics, Kilinochchi District - 2005 - 2012	66
4.2.2	Average Annual Milk Production, Kilinochchi District 2011 - 2012	67
4.2.3	Average Annual Egg Production 2011 - 2012	67
4.2.4	Details of Immunisation A.G.A 'S Division Wise 2010 , 2011 & 2012	68
4.2.5	Distribution of Breeding Materials in 2005 -2012	69
4.2.6	Number of Animal Immunized Against Diseases And Year 2010 - 2012	70
4.2.7	Animal Health Extension and Breeding Services, Kilinochchi District	70
4.2.7.1	A. Number of Artificial Inseminations 2010-2012	70
4.2.7.2	B.Immunization 2007	70
4.2.7.3	C.Immunization 2010	71
4.2.7.4	D.Immunization 2011	71
4.2.7.5	D.Immunization 2012	71
4.2.8	Details of Milk, Meat Production in Kilinochchi District (2000 - 2012)	72
4.2.9	Livestock Statistics in Kilinochchi District - 2012	73
4.2.10	Livestock Statistics in Kilinochchi District 2000-2012	73
4.2.11	Staff Details of Office at The Veterinary Surgeon, Kilinochchi	74

Tables of Contents		Page - No
4.3	Irrigation	
4.3.1	Irrigation	75
4.3.2	Monthly Rainfall in Kilinochchi District - 2000 - 2012	75-77
4.3.3	Name of Rivers and Particulars Related to Irrigation Facility - 2012	78
4.3.4	Details Major / Medium Tanks in Kilinochchi District - 2012	78
4.3.5	Details of Minor Tanks in Kilinochchi District - 2012	79
4.3.6	Details of Water Level in Major Tanks in Kilinochchi District (2002 - 2012)	80
4.3.7	Salt Water Exclusion	81
4.4	Fisheries	
4.4.1	Fisheries Co-operative Societies in Kilinochchi District-2012	82
4.4.2	Fisheries Particulars in Kilinochchi District 2012	83
4.4.3	Basic Information in Fisheries 2012	84
4.4.4	Number of Fishing Craft Kilinochchi District - 2012	84
4.4.5	Fishing Productions in Kilinochchi District By Monthly In Kg- 2010 - 2012	85
4.4.6	Marine Fishery - Details of Fishing Family in Kilinochchi District - 2012	86
4.4.7	Details of Fishing Village in Kilinochchi District - 2012	87
4.4.8	Cooperative Society and Beneficiaries - 2012	88
4.4.9	Crafts Operation -2012	88
4.4.10	Factory Harbor, Products-2012	88
4.4.11	Details Of Inland Fisheries - 2012	89
4.4.12	Inland Fish Fingerlings Stocking	89
4.4.13	Inland Fish Production - 2010 - 2012	89
4.4.14	Establish the Breeding Center And Mini Hatchery	89

Tables of Contents		Page - No
5. Electricity & Tele Communication		
5.1	Electricity Supply Kilinochchi District .No.of Consumers by Categorized -2012	90
5.2	Length of Electricity Distribution System in Kilinochchi District As At 31.12.2012	90
5.3	Tele Communication - Kilinochchi District - 2012	90
6. Transport / Road		
6.1	Length of Roads By Type And DS/AGA Division 2012 (Maintained By Road Development Authority)	91
6.2	Length Of Roads By Type And DS/AGA Division 2012 (Maintained By Road Development Department)	91
6.3	A & B Class Roads Under the Executive Engineer's Division Road Development Authority - Kilinochchi In - 2012 Surface Condition	92
6.4	Length of "A and B" Class Road Maintained by Road Development Authority in Kilinochchi District - 2012	92
6.5	A & B Class Roads Under The Executive Engineer's Division, RDA In Kilinochchi District - 2012	93
6.6	C & D Class Roads Under the Executive Engineer's Division, RDD - 2012	94 - 99
6.7	Length of Roads By Local Authority And Type of Road - 2012 (Maintained By Local Authorities)	100
6.8	Number of Registered Vehicles By DS/AGA Division - 2012	101
6.9	New Registration of Motor Cycles, Driving License Transfer of Motor Cycle and Vehicle Inspection in Kilinochchi District - 2010 -2012	101
6.10	Number of Registered Vehicles by Kind of Vehicle -2010 - 2012	102
6.12	Northern Region Transport Board In Kilinochchi District - 2012	103
6.13	Northern Region Transport Board - 2010 - 2012 Kinochchi District	104

Tables of Contents		Page - No
7. Education		
7.1	Schools - Kilinochchi District Schools by Divisional Secretariat Wise - 2007	105
7.2	Schools - Kilinochchi District Schools by Divisional Secretariat Wise - 2012	105
7.3	Number of Schools & Pupils , Teachers Ratio 2000-2012	106
7.4	Particulars of Teachers in 2007 - 2012	106
7.5	Number of Students in Kilinochchi District 2005 - 2012	107
7.6	Strength of Staff in Kilinochchi District- 2012	107
7.7	Students Particulars in Year 2012	108
7.8	No.of Students Sat The G.C.E (O/L), 5 th Scholarship and The Results Kilinochchi District	109
7.9	No.of Students Sat The G.C.E (A/L) & the Results Kilinochchi District - 2000 - 2012	109
7.10	Grade Five Scholarship Results 2010 - 2012	110
7.11	General Certificate of Education - Ordinary Level Exam Result 2010 - 2012	110
7.12	General Certificate of Education - Advance Level Exam Result 2004 - 2012	111
7.13	General Certificate of Education - Advance Level Exam Result 2009 - 2012	112
7.14	General Certificate of Education - Advance Level Exam Result Subject Wise 2009 - 2012	112
7.15	Free Books For Students Issued in 2012	113
7.16	Details of Students And Teachers in 2012	
7.16.1	Pachchilaipalli A.G.A Division	113
7.16.2	Karachchi A.G.A Division	114
7.16.3	Kandawalai A.G.A Division	115
7.16.4	Poonakary A.G.A Division	116
7.17	Details of Pre - Schools in Kilinochchi District in 2012	117
7.28	Details of Physical Resources For Pre Schools in Kilinochchi District -2012	117

Tables of Contents		Page - No
8. Health		
8.1	Out Patient Attendance, Average Daily Attendance at OPD by Institution in District - 2012	118
8.2	Bed Strength, Bed Occupancy Rate, Average Duration of Stay in Hospital by Type of Institution in Kilinochchi District - 2012	118
8.3	New Acceptance of Family Planning Methods in Kilinochchi District- 2012	119
8.4	Population Land Extent and Population Density by Districts and by Moh Area - 2012 Kilinochchi	119
8.5	Details of Surgeries - 2012	120
8.6	Malaria Cases : Population * Ratio by Kilinochchi District - 2012	120
8.7	Clinic Attendance - 2012	121
8.8	Details of Regarding Malaria, Dengue, Tuber- Culosis, Filariasis, Leprosy, Std & Rabies - 2012	122
8.9	Details of Vaccination in Kilinochchi District - 2012	123 - 124
8.10	Information Regarding the Vacancies of Medical Officers 2012	125 - 126
8.11	Dengue Case by MOH Division in Kilinochchi District - 2012	127
8.12	MCN Beneficiaries - 2012	127
8.13	Birth in Govt.Hospital, Private Hospital Birth Home Deliveries - 2010-2012	128
8.14	Demographic & Health Indicators - 2012	128
8.15	Dengu Fever Control Activities - 2012	129
8.16	Dengue Notification Confirmed Cases by Moh Area - 2012	129
8.17	Staff Details of Office at The RDHS, Kilinochchi	130 - 131
8.18	Road Traffic Accidents (Admitted to General Hospital, Kilinochchi)	132
8.19	Registered Private Pharmacies by Divisional Secretariat - 2012	132
8.20	Number of Patient Identified as Hiv / Aids As General Hospital Kilinochchi - 2012	132

Tables of Contents		Page - No
9. Cooperative		
9.1	Co-Operative Societies (Category Wise) in Kilinochchi District - 2012	133
9.2	Thrift and Credit Co-Operatives in Kilinochchi District-2012	133
9.3	Particulars of Multi-Purpose Co-Operative Societies in 2012	134
10. Housing		
10.1	Year Wise,DS Division Wise,Programme Wise Statistical Information Pertaining to Housing Development Activities Implemented By National Housing Development Authority,Kilinochchi after Resettlement (Period 01-01-2010 - 30-06-2013)	135
10.2	Housing Progress & Request in Kilinochchi District - 2012	136
10.3	Housing Progress After Resettlement -2012	137-142
10.4	Housing Facilities by Divisional Secretariat - 2012	143
10.4.1	Housing Facilities by G.N Division - 2012 - DS - Kandawalai	143
10.4.2	Housing Facilities by G.N Division - 2012 - DS - Karachchi	144
10.4.3	Housing Facilities by G.N Division - 2012 - DS - Poonagari	145
10.4.4	Housing Facilities by G.N Division - 2012 - DS - Pachchilaipalli	146
10.5	After Resettlement Constructed Houses by G.N Division-2012	147
10.5.1	Divisional Secretariat-Kandawalai	148
10.5.2	Divisional Secretariat:-Karachchi	149-151
10.5.3	Divisional Secretariat : Poonagari	152
10.5.4	Divisional Secretariat:- Pachchilaipalli	153
10.6	Toilet Facilities in Kilinochchi District 2012	154
10.7	Water Facilities in Kilinochchi District 2012	155
10.8	Electricity Facilities in Kilinochchi District - 2012	156
10.9	Housing Facilities by G.N Division - 2012	156
11.1	Number of Employees in Industrial Sector in Kilinochchi District - 2012	157
11.2	Small / Cottage/Self Employed Industries in Kilinochchi District - 2012	157

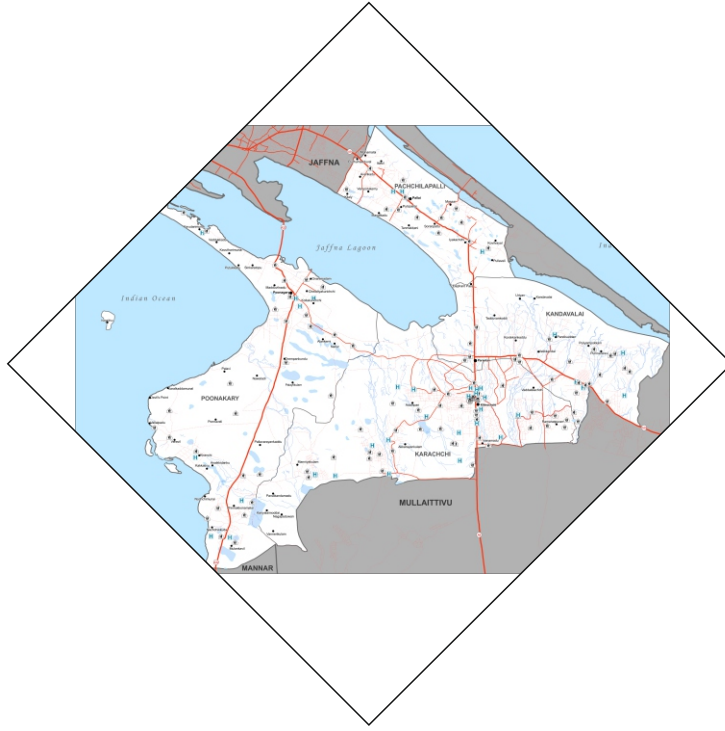
Tables of Contents		Page - No
11.3	Medium Scale Industries in Kilinochchi District - 2012	158
11.4	Number of Employees in Small Industries - 2012	158
11.5	Vocational Training Centres under the Department of Industries in Kilinochchi District - 2012	159
11.6	Number of Handicraft in Self Employees under the Various Financial Sources in Kilinochchi District - 2012	159
11.7	Industrial Development Training in Self Employees in Kilinochchi District - 2012	160
11.8	Staff Details of Industrial Department in Kilinochchi District - 2012	160
12.1	Number of Widows by G.N. Division, Age, Dependency, Assistance, Cause of husband death and Income in Kilinochchi District - 2012	161
12.1.1	Divisional Secretariat:-Karachchi	162-164
12.1.2	Divisional Secretariat-Kandawalai	165
12.1.3	Divisional Secretariat : Poonagari	166
12.1.4	Divisional Secretariat:- Pachchilaipalli	167
12.2	District Child Protection Committee Activities Summary Kilinochchi District -2012	168
12.3	Resettlement Allowance Paid to the Resettled Internal Displaced Population Under Unified Assistance Scheme /	169
12.4	Number of Disabled Person and Type of Disability in Kilinochchi District- 2012	170
12.4.1	Number of Disabled Person by GN Division and Type of Disability - 2012 - DS -Kandawalai	170
12.4.2	Number of Disabled Person by GN Division and Type of Disability - 2012 - DS -Karachchi	171-172
12.4.3	Number of Disabled Person by GN Division and Type of Disability - 2012 - DS -Poonagari	173
12.4.4	Number of Disabled Person by GN Division and Type of Disability - 2012 - DS - Pachchilaipalli	174
12.5	Issue of Relief Dry Ration in Kilinochchi District- 2012	175
12.5.1	Issue of Relief Dry Ration by GN Division 2013- Divisional Secretariat-Kandawalai	175
12.5.2	Issue of Relief Dry Ration by GN Division 2013- Divisional Secretariat- Karachchi	176-177
12.5.3	Issue of Relief Dry Ration by GN Division 2013- Divisional Secretariat- Poonagary	178

Tables of Contents		Page - No
12.5.4	Issue of Relief Dry Ration by GN Division 2013- Divisional Secretariat-Pachchilaipalli	179
12.6	Special Counselling & Psychosocial Programme Divisional Secretariat Wise in Kilinochchi District - 2012(Ministry of Social Service)	180
12.7	Counselling & Psychosocial Programme District Wise in Kilinochchi District - 2012 (Ministry of Social Service)	180
12.8	Reported Child Abuses by Type of Abuse in Kilinochchi District - 2012	181
12.8.1	Reported Child Abuses by type of abuse by G.N Division - 2012 -DS -Kandawalai	181
12.8.2	Reported Child Abuses by type of abuse by G.N Division - 2012 -DS -Karachchi	181
12.8.3	Reported Child Abuses by type of abuse by G.N Division - 2012 -DS -Poonagari	182-183
12.8.4	Reported Child Abuses by type of abuse by G.N Division - 2012 -DS -Pachchilaipalli	184
12.9	Payment of Compensation for War Affected, Death and Injured Persons (Mab) Kilinochchi District - 2012	185
12.10	Number of Orphans Children by Divisional Secretariat in Kilinochchi District - 2012	186
12.10.1	Number of Orphans Children by G.N. Division - 2012 - DS -Kandawalai	187
12.10.2	Number of Orphans Children by G.N. Division - 2012 - DS -Karachchi	188
12.10.3	Number of Orphans Children by G.N. Division - 2012 - DS -Poonagari	189
12.10.4	Number of Orphans Children by G.N. Division - 2012 - DS -Pachchilaipalli	190
12.11	Number of Children Home in Children Home by Divisional Secretariat - 2012	191
12.12	Details of Mine / UXO Casualty Kilinochchi District 2012	192
12.13	Number of Mine / UXOCasulty by Year 1991 - 2012	192
12.14	Number of Mines Cleared by Year and Device Type 2002- 2012	192

Tables of Contents		Page - No
12.15	Beneficiaries under Social Service Assistance by Divisional Secretariat - 2012	193
12.15.1	Beneficiaries under Social Service Assistance by G.N Division - 2012 - DS - Kandawali	193
12.15.2	Beneficiaries under Social Service Assistance by G.N Division - 2012 - DS - Karachchi	194-195
12.15.3	Beneficiaries under Social Service Assistance by G.N Division - 2012 - DS - Poonagari	196
12.15.4	Beneficiaries under Social Service Assistance by G.N Division - 2012 - DS - Pachchilaipalli	197
12.16	Number of Mentally Affected Children and Child Labour by Divisional Secretariat - 2012	198
12.16.1	Number of Mentally Affected Children and Child Labour by G.N Division - 2012 - DS -Kandawali	198
12.16.2	Number of Mentally Affected Children and Child Labour by G.N Division - 2012 - DS - Karachchi	199-200
12.16.3	Number of Mentally Affected Children and Child Labour by G.N Division - 2012 - DS - Poonagari	201
12.16.4	Number of Mentally Affected Children and Child Labour by G.N Division - 2012 - DS - Pachchilaipalli	202
12.17	Summary Report on Disaster kilinochchi District - 2012	203
12.18	Drought Affected People in Kilinochchi District - 2012	203
13. Development Programme		
13.1	Summary of Development Projects – Kilinochchi District 2012	204
13.2	Decentralized Budget Programme in Kilinochchi District - 2012	205
13.3	Decentralized Budget Programme in Kilinochchi District - 2012	206
13.4	Decentralized Budget Programme Sector wise Allocation in Kilinochchi District - 2012	206
13.5	Decentralized Capital Budget Programme in Kilinochchi District - 2012	207
13.6	Decentralized Capital Budget Programme in Kilinochchi District - 2012	208-215

Tables of Contents		Page - No
13.7	Divi Neguma Programme	216
13.8	Development of 5000 Primary School Programme	217
13.9	Ministry of Economic Development Project Re-awakening Project works - Kilinochchi District - 2012	218
13.10	Ministry of Economic Development Project in Kilinochchi District	219
13.11	Ministry of Economic Development Project Emergency Northern Recovery Project Works -	220
14. Sports		
14.1	Sports Clubs in Kilinochchi District - 2012	221
14.2	14.2.1 Details of Sports Clubs in Kilinochchi District - 2012 - DS - Kandawalai	221
	14.2.2 Details of Sports Clubs in Kilinochchi District - 2012 - DS - Karachchi	222
	14.2.3 Details of Sports Clubs in Kilinochchi District - 2012 - DS - Pachchilaipalli	223
	14.2.4 Details of Sports Clubs in Kilinochchi District - 2012 - DS - Poonakary	224
15. General		
15.1	Details of Loan Granted By National Saving Bank in Kilinochchi District 2012	225
15.2	Details of Loan Granted By People's Bank in Kilinochchi District - 2012	225
15.3	Details of Loan Granted Bank of Ceylon in Kilinochchi District - 2012	226
15.4	Details of Loan Granted Seylan Bank in Kilinochchi District - 2012	226
15.5	Details of Loan Granted Commercial Bank in Kilinochchi District - 2012	227
15.6	Details of Loan Granted Hatton National Bank in Kilinochchi District - 2012	227
15.7	Details of Loan Granted Sampath Bank in Kilinochchi District - 2012	228
15.8	Details of Loan Granted Regional Development Bank in Kilinochchi District - 2012	228

Tables of Contents		Page - No
15.9	Details of Loan Granted Vardhana Bank in Kilinochchi District - 2012	229
15.10	Kilinochchi Postal Division Cadre Strength - 2012.12.31	230
15.11	Post Office and Sub Offices in Kilinochchi District - 2012	231-233
15.12	Rural Development Societies in Kilinochchi District - 2012	234
15.13	Rural Development , Women Development Centre Training Centres - 2012	234
15.14	Rural Development , Women Development Centre Training Centres - 2012	234
15.15	National Youth Services Council Kilinochchi District - 2012	235
15.16	Youth Clubs In Kilinochchi District - 2012	235
15.17	Place of Worships in Kilinochchi District- 2012	236
15.18	Trades Centres in Kilinochchi District - 2012	237
15.19	Summary of Livelihood and Livelihood Infrastructure in Kilinochchi District- 2012	238



Chapter I

TABLE : 1.1

Total Area of Kilinochchi District -2012

S.No	A.G.A'S Division	Total Area Sq.Km
1	Karachchi	410.96
2	Kandawalai	209.70
3	Poonakary	448.75
4	Pachchilaipalli	167.70
Total		1237.11

Source:- Land Use Planning Unit, Kilinochchi (Including Water Surface)

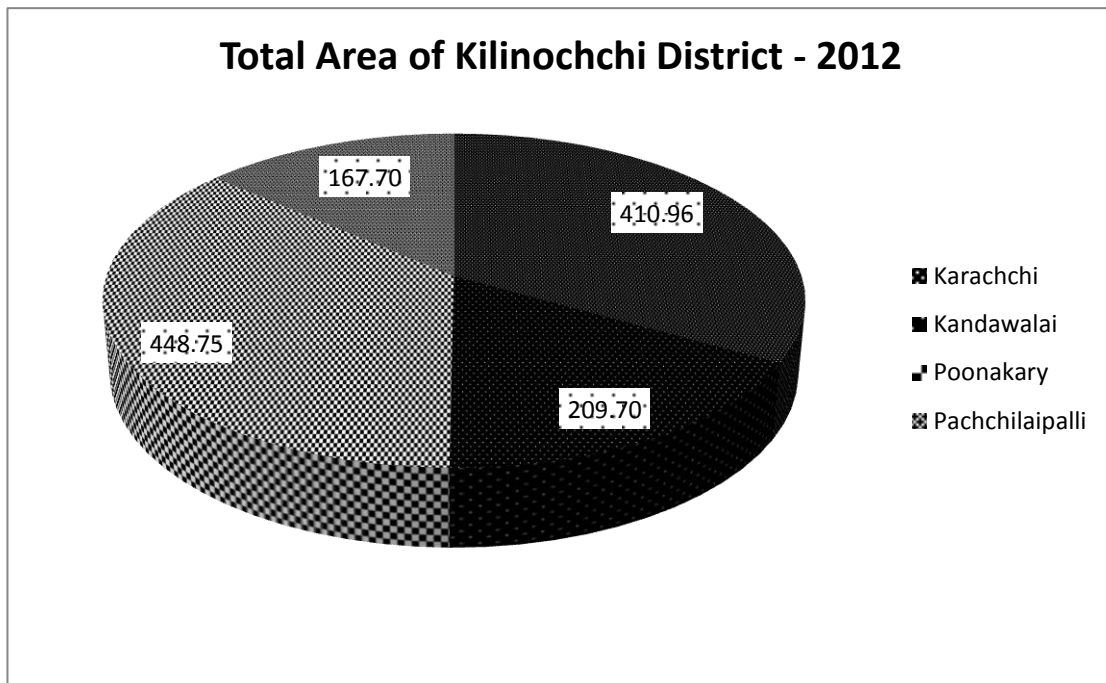


TABLE :- 1.2

Area of Kilinochchi District by A.G.A's Division

A.G.A'S Division	Sq Miles	Sq Km	Ha
Karachchi	159.29	410.96	41,096
Kandawalai	81.28	209.70	20,970
Poonakary	173.93	448.75	44,875
Pachchilaipalli	65.00	167.70	16,770
Total	479.50	1,237.11	123,711

Source:-Land Use Planning Unit,Kilinochchi (Including Water Surface)

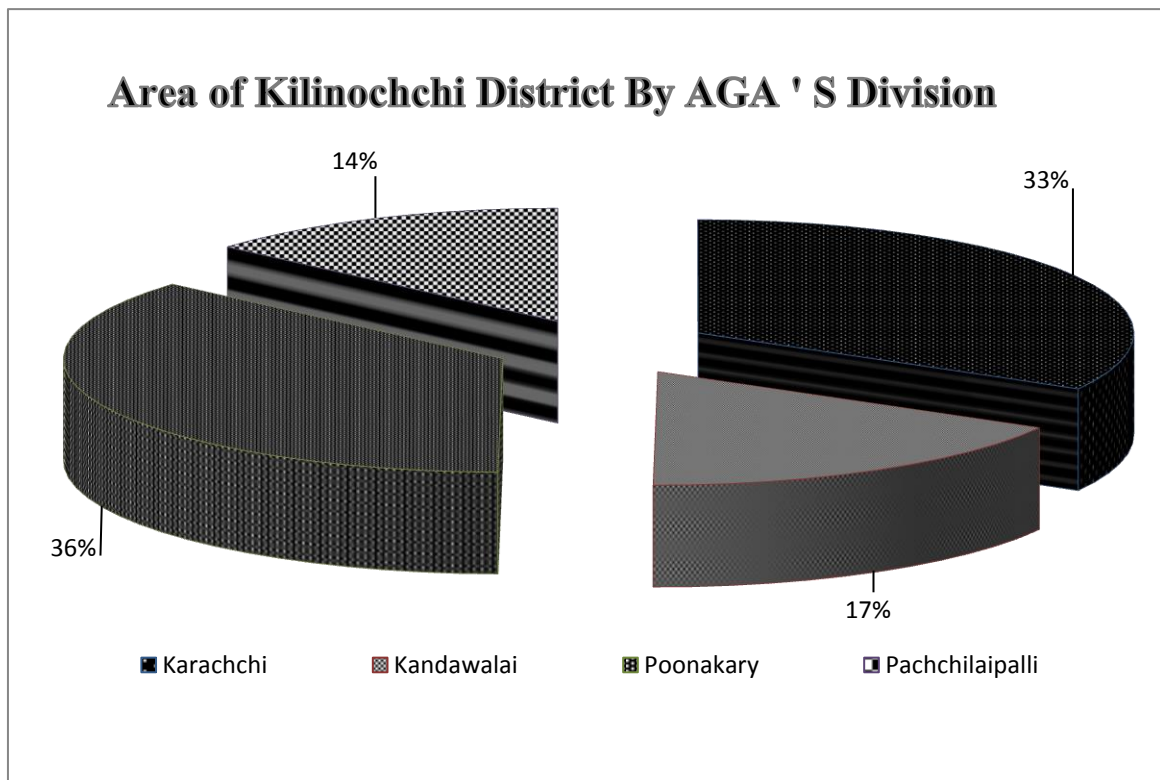


TABLE : 1.3**Land Use Patterns in Ha-Kilinochchi District**

Types of Land	Category	Sub Category	Karachchi PS	Poonakary PS	Pachchilaipalli PS	District	
						Total	in %
Urban Land	Built-Up Land Associated		70	-	-	70	0.1
	Non-agricultural Land		340	-	240	580	0.5
Agricultural Land	Homesteads		9,740	1,600	1,860	13200	10.3
	Tree and other	Coconut	40	390	2,650	3080	2.4
	Perennial Crops	Mixed Tree & Other	-	610	850	1460	1.1
	Crop Land	Perennial Crops					
		Paddy	21,980	4,890	-	26870	21.8
		Sparsely used Crop land	7,350	5,970	2,980	16300	12.7
		Other Crop land	90	550	60	700	0.5
Forest Land	Natural Forest	Dense Forest	7,000	17,850	-	24850	19.4
		Open Forest	5,970	3,610	670	10250	8.1
	Forest Plantations		-	10	-	10	-
Range Land	Shrub Land		4,270	3,210	2,750	10230	8
	Grass Land		210	170	40	420	0.3
Wet Land	Forested	Mangrove	120	320	170	610	0.5
	Non-Forested	Marshy	2,650	2,200	220	5070	4
Water Land			1,840	2,800	2,750	7390	5.8
Barren Land			1,860	3,450	490	5800	4.5
Total			63,530	47,630	15,730	126,890	100

Source : Land Use Planning Division, District Secretariat, Kilinochchi

Note:- Kilinochchi Forest area range including a part of Mullaitivu, Mannar & Jaffna Districts Forest Lands.

TABLE : 1.4

Annual Rainfall-Kilinochchi District (In.Mm)

Year	Kilinochchi District		
	Iranamadhu	Akkarayan	Kariyalainagapaduvan
2000	1321.01	940.90	905.20
2001	1090.92	1963.66	1935.11
2002	760.87	1256.48	1425.77
2003	1127.89	1256.27	923.40
2004	1118.99	1451.74	1601.45
2005	1043.31	1051.40	596.50
2006	732.20	735.90	875.70
2010	1546.70	1198.20	1212.10
2011	1822.40	1586.41	1152.90
2012	1196.20	1211.50	1154.30

Source: Irrigation Dept. Kilinochchi

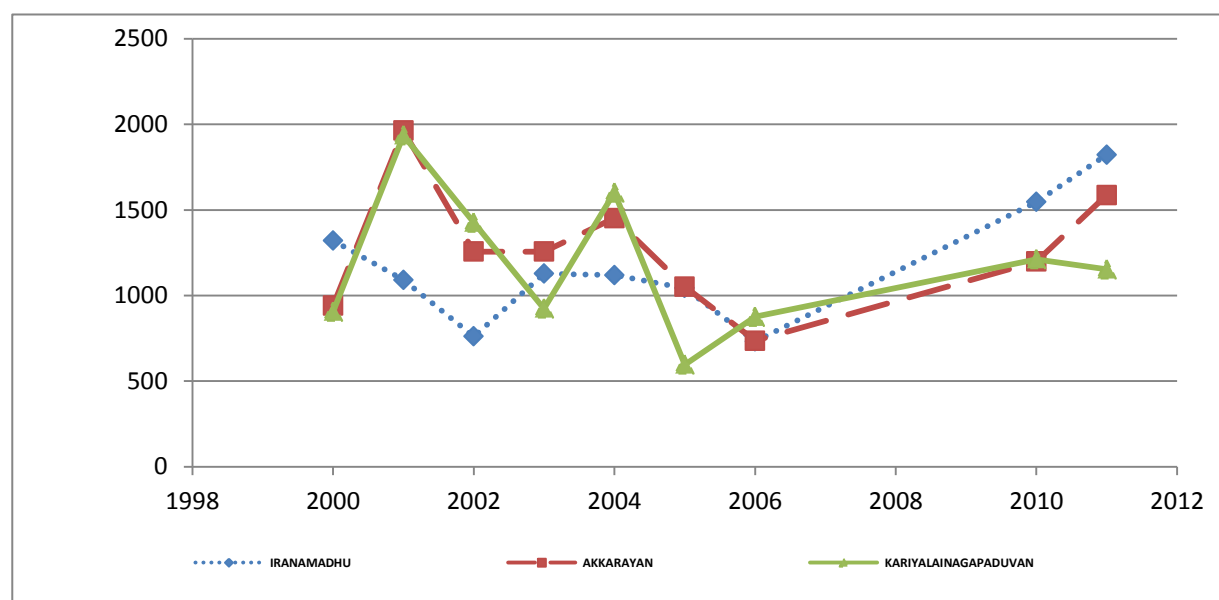


TABLE -1.5

Forest Plantation in Kilinochchi District

S/ No	Name of forest area	Extent [Ha]	Species
1	Pallai	333.06	Casuarina & Eucalyptus
2	Irranaimadhu	673.41	Teak & Eucalyptus
3	Kilinochchi	62.73	Teak & Eucalyptus
4	Murukandy	4.45	Teak & Eucalyptus

Source: District Forest Office, Vavuniya.

TABLE:-1.6**Forest Reserve in Kilinochchi District**

S/ No	Name of Forest	Extent [Ha]
1	Pallai Reserve	446.78
2	Teravil	8,774.59
3	Akkarayan	9,443.55
4	Chunnavil	987.45
5	Mandakall Aru	2,970.05
6	Iranaimadhu	1,358.56
7	Kilinochchi	6,439.90
8	Nagapaduvan	1,697.29
Total		32118.17

Source: District Forest Office, Vavuniya.

TABLE : 1.7**State Forest in Kilinochchi Range**

S.NO	Name of Forest	Extent (Sq)
1	Mullian	1,133.14
2	Kovilwayal	283.29
3	Nelliyan	607.04
4	Chundikulam	1,295.02
5	Teravil	2,023.49
6	Paranthan	2,225.49
7	Murippu	485.63
8	Kandawalai	242.82
9	Kalmadhu	607.04
10	Akkarayan	2,630.51
11	Murukandy	3,966.01

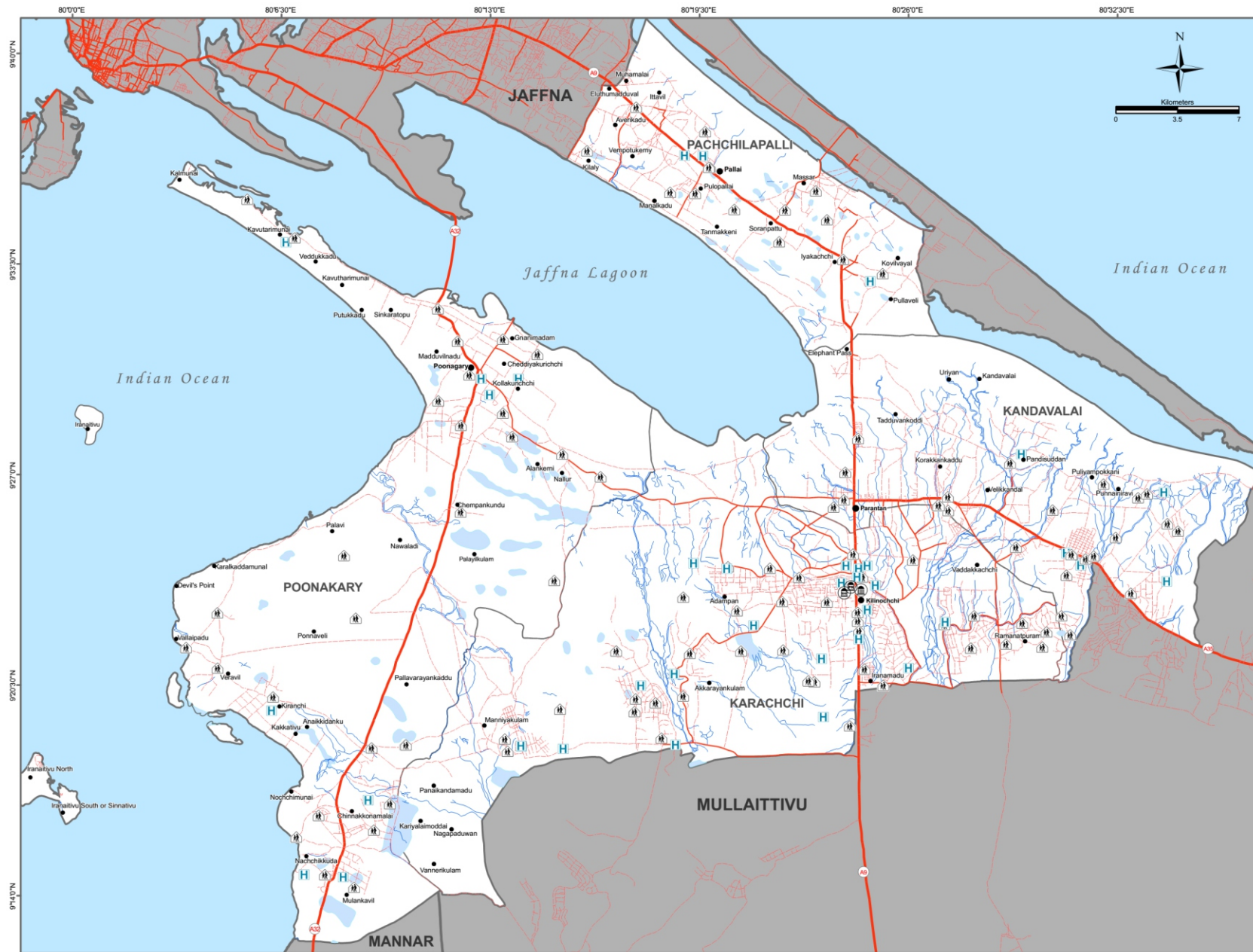
Source:- Divisional Forest Office, Vavuniya



Chapter II

Administrative Map

District: Kilinochchi



Legend

- Main Town
- Village
- H Hospital
- S School
- DS District Secretariat Office
- DS Office
- PS Pradeshiya Sabha
- Main Road
- Secondary Road
- Minor Road
- Track Road
- River
- Lake/Tank
- GN Boundary
- DS Boundary
- District Boundary

Note(s):

Data source(s):

UNDP, Kilinochchi

Updated as at:	July 2011
Produced on:	11 -July-2011
Projection / Datum	Transverse Mercator Kandawala
Admin boundaries provided by:	Survey Department, Government of Sri Lanka

MapNumber: UNDP/LK/KIL/ADMIN/01/V1
This map is designed for printing on A4 size

The boundaries, names and the designations used on this map do not imply official endorsement or acceptance by the United Nations.

Table :2:1

Government Agents / District Secretaries - 1984 - To Date

S.No	Name of Government Agents / District Secretaries	Service	Period of Service	
			From	To
1	Mr.N.Jaganathan Esq.	SLAS	03/02/1984	1986 March
2	Mr.S.Shanmugarasa Esq.	SLAS	1986 April	1986 June
3	Mr.T.Senthilnathan Esq.	SLAS	1986 July	1987 March
4	Mr.K.Thevasikamani Esq.	SLAS	1987 April	1989 November
5	Mr.S.Anton Alfred Esq.	SLAS	1989 Dece	1990 March
6	Mr.S.Amirthalingam (Acting) Esq.	SLAS	1990 January	1990 February
7	Mr.K.Manickavasakar Esq.	SLAS	1990 April	23/04/1991
8	Mr.K.Ponnampalam Esq.	SLAS	24/04/1991	22/01/1995
9	Mr.S.Thillainadarasa Esq.	SLAS	23/01/1995	04/01/1998
10	Mr.T.Rasanayagam Esq.	SLPS	05/01/1998	22/08/1999
11	Mr.E.Iyathurai Esq.	SLAS	23/08/1999	31/07/2002
12	Mr.V.Visuvalingam (Acting) Esq.	SLAS	01/08/2002	22/08/2002
13	Mr.T.Rasanayagam Esq.	SLPS	23/08/2002	30/04/2007
14	Mr.N.Vethanayagan Esq.	SLAS	01/05/2007	02/08/2009
15	Mrs.S.Emeldasukumar (Acting) Esq.	SLAS	03/08/2009	05/11/2009
16	Mrs.Rubawathy Ketheeswaran Esq.	SLAS	06/11/2009	To date

Table :2:2

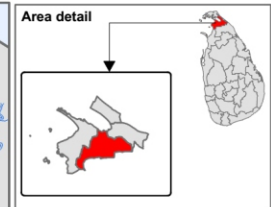
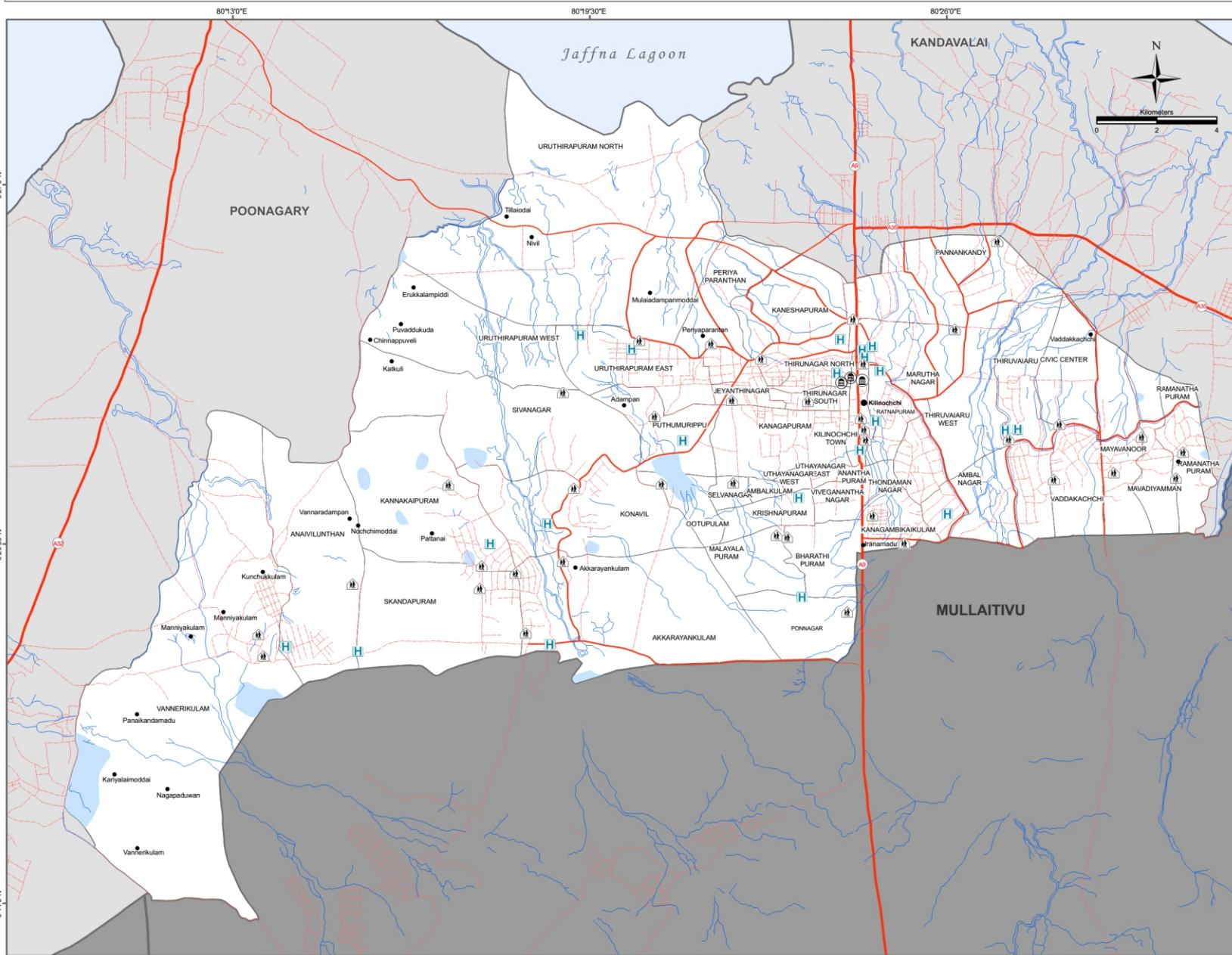
Divisional Secretariat and Location - 2012

No	Divisional Secretariat	Location	Name of Divisional Secretaries
1	Karachchi	Kili Town	Mr.G.Nageswaran
2	Kandawalai	Kandawalai	Mr.T.Mugunthan
3	Poonagari	Madduvilnadu west	Mr.S.Vasanthakumar
4	Pachchilaipalli	Periyapalai	Mr.S.Sathiyaseelan

Administrative Map

District: Kilinochchi

DS: Karachchi



- Legend**
- Main Town
 - Village
 - H Hospital
 - 🏫 School
 - 🏛️ District Secretariat Office
 - 🏢 DS Office
 - 🗳️ Pradeshiya Sabha
 - 🛣️ Main Road
 - 🛤️ Secondary Road
 - 🛤️ Minor Road
 - 🛤️ Track Road
 - 🌊 River
 - 🌊 Lake/Tank
 - GN Boundary
 - DS Boundary
 - District Boundary

Note(s):

Data source(s):
UNDP, Kilinochchi

Updated as at: July 2011

Produced on: 6 ~July-2011

Projection / Datum: Transverse Mercator Kandawala

Admin boundaries provided by: Survey Department, Government of Sri Lanka

MapNumber: UNDP/LK/KIL/ADMIN/05/V1

This map is designed for printing on A4 size

The boundaries, names and the designations used on this map do not imply official endorsement or acceptance by the United Nations.

TABLE : 2.3

List of The Grama Officers Divisions and Villages-Kilinochchi District

TABLE : 2.3.1

Divisional Secretariat Karachchi.

S. NO	G.S. DIVISION	G.N No	No. of Villages	SQ Km	VILLAGE
1	Vannerikulam	KN/01	04	74.79	Iyanarpuram Solai Kunsukulam Thikkai
2	Anaivilunthankulam	KN/02	01	20.77	Anaivilunthan
3	Kannakaipuram	KN/03	04	20.59	Kannakaipuram Kannakaipuram East Nanchundakadhu Kannakaipuram West
4	Skandapuram	KN/04	04	27.22	Skandapuram Maniyankulam Skandapuram West Vinayagar Kudiyiruppu
5	Akkarayankulam	KN/05	04	22.85	Akkarayankulam East Akkarayankulam West Akkarayankulam Center Kengatharan Kudiyiruppu
6	Konavil	KN/06	04	7.92	Konavil Ganthikiramam Unionkulam Rajan Kudiyiruppu
7	Ponnagar	KN/07	03	7.42	Ponnagar Center Aruviyalnager Vetha Kudiyiruppu
8	Bharathipuram	KN/08	03	6.85	Bharathipuram Bharathipuram North Bharathipuram Center
9	Malayalapuram	KN/09	02	5.85	Malayalapuram North Malayalapuram South
10	Vivegananthanagar	KN/10	02	3.51	Vivegananthanagar East Vivegananthanagar West
11	Krishnapuram	KN/11	02	7.72	Krishnapuram Vinayagapuram
12	Uthayanagar East	KN/12	01	1.45	Uthayanagar East
13	Uthayanagar West	KN/13	01	1.85	Uthayanagar West
14	Ambalkulam	KN/14	02	2.51	Ambalkulam Ananthanagar
15	Selvanagar	KN/15	01	2.41	Selvanagar
16	Ananthapuram	KN/16	02	2.25	Ananthapuram East Ananthapuram West
17	Thondamannagar	KN/17	02	1.62	Thondamannagar East Thondamannagar West

Divisional Secretariat Karachchi.

S. NO	G.S. DIVISION	G.N No	No. of Villages	SQ Km	VILLAGE
18	Kanagambikaikulam	KN/18	03	4.31	Kanagambikaikulam 30 Housing Scheme Sevis Road
19	Ambalnagar	KN/19	03	5.48	Thiruvaiaru 3 Magalirthiddam Santhapuram
20	Thiruvaiaru	KN/20	04	7.09	Thiruvaiaru 1st Unit Vilsan Road Koramoddai Eranaïmadu
21	Thiruvaiaru West	KN/21	01	4.06	Thiruvaiaru West
22	Rathnapuram	KN/22	01	2.35	Rathnapuram
23	Kilinochchi Town	KN/23	05	10.55	Kilinochchi Town Paravippanchan Kannan Kovilady Kachcheriyady Karadippokku
24	Maruthanagar	KN/24	02	12.84	Maruthanagar Ramanathankamam
25	Pannankandy	KN/25	03	6.85	Pannankandy Thennampillaïfarm Pungavanam Junction
26	Kanagapuram	KN/26	01	9.1	Kanagapuram
27	Thirunagar South	KN/27	01	1.7	Thirunagar South
28	Thirunagar North	KN/28	01	1.66	Thirunagar North
29	Kaneshapuram	KN/29	01	5.45	Kaneshapuram
30	Jeyanthinagar	KN/30	02	3.85	Jeyanthinagar North Jeyanthinagar South
31	Periyaparathan	KN/31	03	5.85	D5 D6 D7
32	Uruthirapuram North	KN/32	06	24.39	Sakthipuram (Ellukkadhu) Nivil Kunsupparathan Porikkadavai Uruthirapurisvaram Serugan
33	Uruthirapuram East	KN/33	03	6.85	Uruthirapuram D-8 Ananthampannai Ratnampannai
34	Uruthirapuram West	KN/34	03	7.91	Kudimaththi Scheme I Scheme II

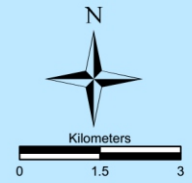
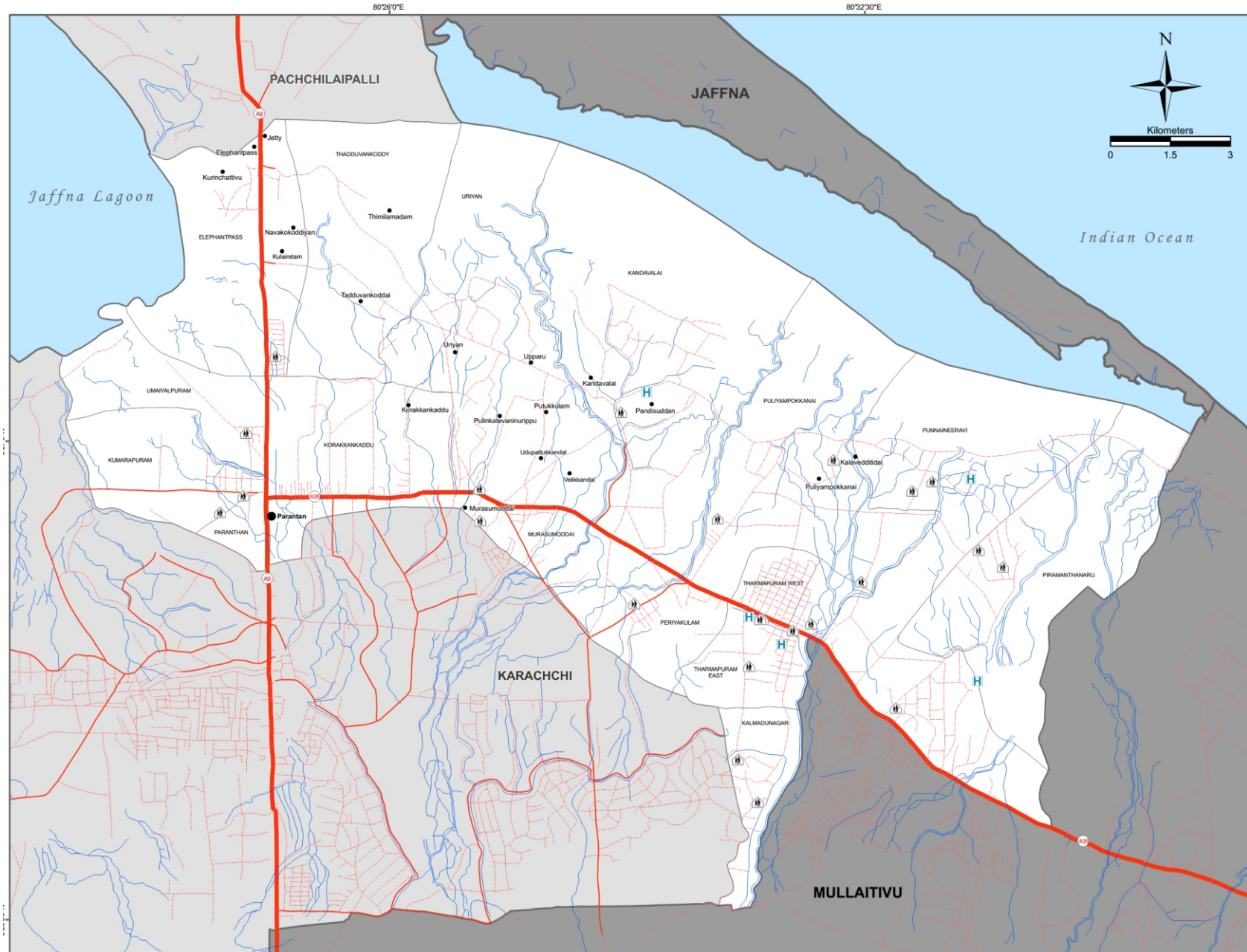
Divisional Secretariat Karachchi.

S. NO	G.S. DIVISION	G.N No	No. of Villages	SQ Km	VILLAGE
35	Sivanagar	KN/35	04	22.81	Sivanagar Unit-1 Sivanagar Unit 2 Sivansolai Sivanagar West
36	Ootupulam	KN/36	03	3.42	Valluvar Koddam Navalar Pannai New Colony
37	Puthumurippu	KN/37	03	8.52	Puthumurippu Salonnagar Solainagar
38	Vaddakachchi	KN/38	03	3.21	Vaddakkachchi North Vaddakkachchi Central Vaddakkachchi South
39	Civik Centre	KN/39	04	7.6	Civik Centre Agriculture Training Centre Paddy Land Scheme Educated Youth Scheme
40	Mayavanoor	KN/40	04	5.9	Vaddakachchi Coloni Ramanathapuram Colony 10, Housing Scheme Matha Kudiyiruppu
41	Ramanathapuram	KN/41	05	15.42	Ramanathapuram Colney Puthukkadhu New Civik Center Alakapury Alady
42	Mavadiyamman	KN/42	04	6.21	Mavadimmam 5th Unit 6th Unit Puthukkadu

Administrative Map

District: Kilinochchi

DS: Kandavalai



- Legend**
- Main Town
 - Village
 - H Hospital
 - S School
 - DS Office
 - Pradeshiya Sabha
 - Main Road
 - Secondary Road
 - Minor Road
 - Track Road
 - River
 - Lake/Tank
 - GN Boundary
 - DS Boundary
 - District Boundary

Note(s):

Data source(s):
UNDP, Kilinochchi

Updated as at:	July 2011
Produced on:	07 -July-2011
Projection / Datum	Transverse Mercator Kandawala
Admin boundaries provided by:	Survey Department, Government of Sri Lanka
MapNumber: UNDP/LK/KIL/ADMIN/04/V1	
This map is designed for printing on A4 size	
The boundaries, names and the designations used on this map do not imply official endorsement or acceptance by the United Nations.	

TABLE : 2.3.2

Divisional Secretariat Kandawalai

S. NO	G.S DIVISION	G.N No	SQ Km	No. of Villages	VILLAGES
1	Kumarapuram	KN/43	14.88	03	Kumarapuram Kanchipuram ParanthanKuda Kumarikuda
2	Paranthan	KN/44	7.20	05	Paranthan Town D-5 Unit Centralization Unit D-3 Unit Silvapuram
3	Umaiyalpuram	KN/45	10.45	04	Umaiyalpuram Rasayanapuram 1/4 Acre Vilavodai
4	Elephantpass	KN/46	14.45	04	Navatkoddiyan Uppalam Periyathivu Elephantpass
5	Thadduvankoddy	KN/47	14.48	06	Thadduvankoddy Thimelamadam Kaddukkulam Pillaimadam Veddukkaddai Ulakkaiyanthivu
6	Korakkankadhu	KN/48	8.74	05	Korakkankadhu Uriyan West Sivapuram Kiramiya vistharipputhiddam
7	Uriyan	KN/49	17.76	10	Uriyan West Panrimoddai Upparu Pulingathevan Murippu Uduppathu Kandal 2nd Unit 3rd Unit Mangayan Murippu Puthukkulam Palaya Korakkankadhu
8	Murasumoddai	KN/50	4.86	06	Palaiyakamam Karai Anaikkaddu Kiramam Iyankovil Kiramam Settukkandiyamman Kudiyiruppu Murugankovil Kudiyiruppu Murasumoddai Kudiyiruppu Unit-1

Divisional Secretariat Kandawalai

S. NO	G.S DIVISION	G.N No	SQ Km	No. of Villages	VILLAGES
9	Kandawalai	KN/51	32.09	13	Velikkandal Pathanmoddai Guvaimavadi Konankulam Kallippiddy Madukkarai Avransaddi Sellavarippiddy Mannadithakulam Vannanpiddy Annamapiddy Kandawalai Panrisuddan North
10	Periyakulam	KN/52	6.50	06	Periyakulam Kudiyruppu Velikkandal South Palaya Vaddakkachchi Iyanarkovillady Kaddaikadhu Unit Puliyampokkanai Junction
11	Kalmaidunagar	KN/53	10.00	06	Kalmaidunagar 10 Acre Scheme Sampukkulam Navalnagar Raddaippanaikulam 6th Unit 7th Unit
12	Tharmapuram West	KN/54	3.20	06	1st Unit 2nd Unit 3rd Unit 4th Unit 5th Unit 6th Unit
13	Tharmapuram East	KN/55	4.45	09	7th Unit 8th Unit 9th Unit 10th Unit 11th Unit 12th Unit 13th Unit Nethaliyaru Kaddaikadhu

Divisional Secretariat Kandawalai

S. NO	G.S DIVISION	G.N No	SQ Km	No. of Villages	VILLAGES
14	Puliyampokkanai	KN/56	24.68	08	Puliyampokkanai Kalaveddithidal Punnaineeravi Eachsan kadhu Nagathambiranpuram Velauthadaiyar Kudiyiruppu Kaanan Nagenthirapuram
15	Punnaineeravi	KN/57	21.76	08	Puthuya Punnaineeravi Kumarasamipuram Ulavanoor Thambirasapuram Kallaru Mathiyavagupputhiddam Kannakipuram Theravil
16	Piramanthanaru	KN/58	14.20	04	Piramanthanaru Mailvaganapuram Kolunthuppulavu Madaththady

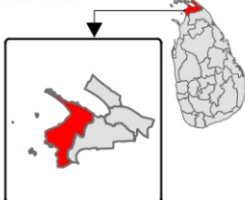
Administrative Map

District: Kilinochchi

DS: Poonakary



Area Detail



Legend

- Main Town
- Village
- H Hospital
- ⚪ School
- ⚪ DS Office
- ⚪ Pradeshiya Sabha
- ⚪ Lake/Tank
- ⚪ GN Boundary
- Main Road
- Secondary Road
- Minor Road
- Track Road
- River
- ⚪ DS Boundary
- ⚪ District Boundary

Note(s):

Data Source:
UNDP, Kilinochchi

Updated as at: **July 2011**

Produced on: **07 July 2011**

Projection / Datum: Survey Department, Gvt. of Sri Lanka

Admin boundaries provided by: Transverse Mercator Kandawala

Map Number: UNDP/KIL/ADMIN/03/V1

This map is designed for printing on A4 size

The boundaries, names and the designations used on this map do not imply official endorsement or acceptance by the United Nations

TABLE : 2.3.3

Divisional Secretariat Poonakary

S. NO	G.S DIVISION	G.N No	SQ Km	No. of Villages	Villages
1	Nallur	KN/59	25.85	11	Samipulam Nallur Mudkompan Neeradampan Jaddan Kumaresanthalvu Mithushan Thiyagam Iyanarpuram Pallavarayankadhu Eraman
2	Alankerny	KN/60	24.74	04	Alankerny Pookkulam Purakkulam Mulaiyadamban
3	Kollakurichchi	KN/61	38.57	06	Thumpirai Selvipuram Kasikkuda Sellaiyathivu Kavaikkulam Ellaikkallkulam
4	Cheddiyakurichchi	KN/62	20.85	02	Karukkaitivu Cheddiyakurichchi
5	Ganimadam	KN/63	9.16	03	Gnanimadam Siththankurichchi Sempankulam
6	Madduvilnadhu East	KN/64	5.47	07	Aththai Madduvilnadhu East Maravakurichchi 4th Mile Post Pallakadduvan Vadiyadi Sepalapiddi

Divisional Secretariat Poonakary

S. NO	G.S DIVISION	G.N No	SQ Km	No. of Villages	Villages
7	Pallikkuda	KN/65	14.42	12	Pallikkuda Sempankunru Manatkadhu Thelikarai 04th Mile Post Pallai Nedunkulam Paththinippai Arasapuram Chekkalai Karumari Paluvil
8	Madduvilnadhu West	KN/66	14.68	07	Vadiyady West Villadi Karikoddukkulam Nagarakulam Nallathannirkulam Uyarippiddy Netpulavu
9	Paramankiray	KN/67	13.75	03	Paramankiray Villadi West Veddukkadhu
10	Gowtharimunai	KN/68	21.72	04	Gowtharimunai Vinasiyodai Manniththalai Kalmunai
11	Jeyapuram North	KN/69	26.14	04	Thumpuruvil Jeyapuram North Thikkuvil Sunnivil
12	Jeyapuram South	KN/70	7.82	02	Jeyapuram South Pandiveddi
13	Kariyalainagapaduvan	KN/71	9.6	03	Kariyalai Nagapaduvan Kariyalainagapaduvan East Kumulamunai
14	Pallavarayankadhu	KN/72	6.84	05	Pallavarayankadhu Amaiyapuram Solai Solanila Village Model Village

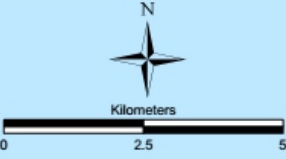
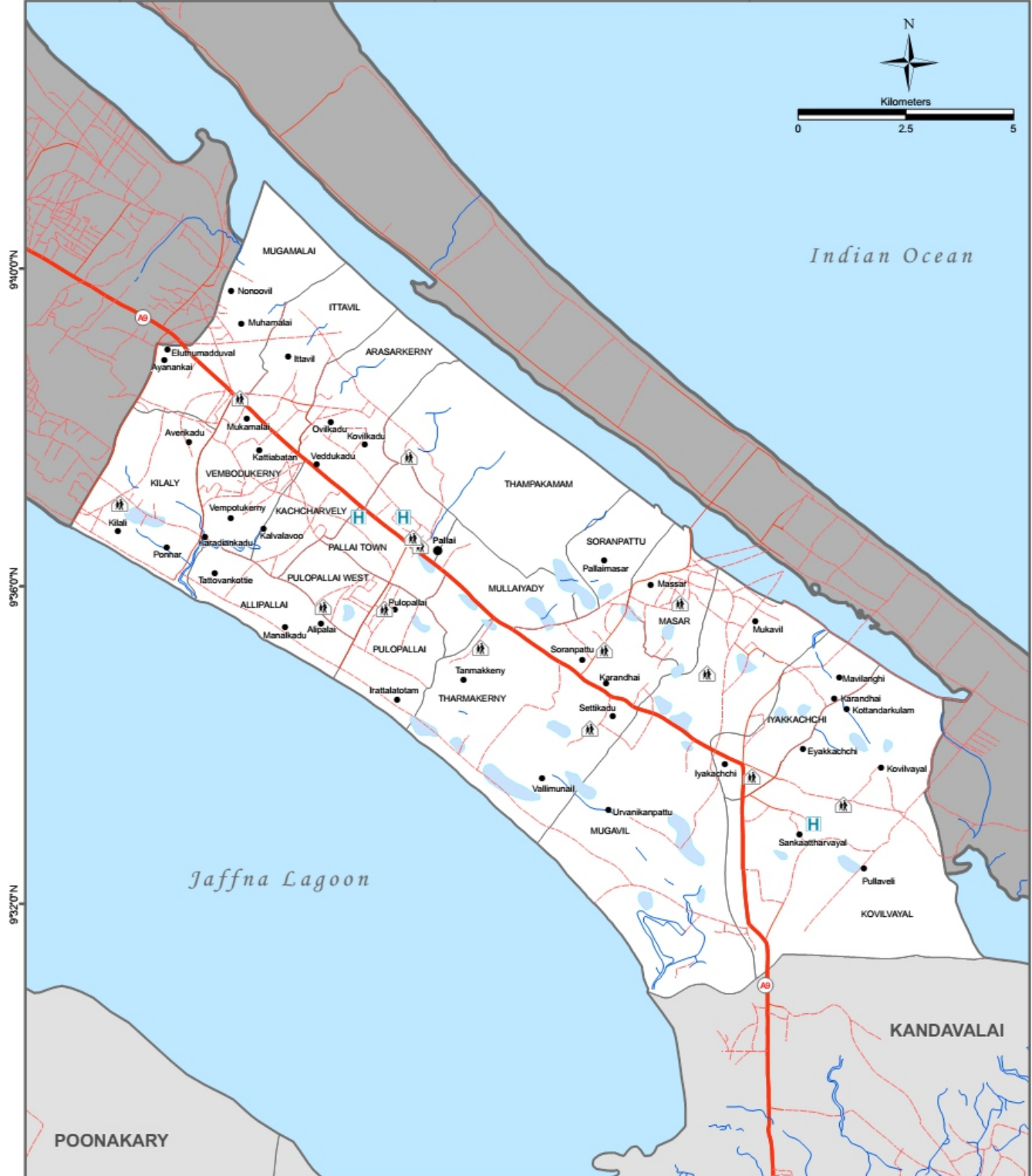
Divisional Secretariat Poonakary

S. NO	G.S DIVISION	G.N No	SQ Km	No. of Villages	Villages
15	Mulankavil	KN/73	45.12	08	Mulankavil Kariyalainagapaduvan 100 House Scheme Vinayagapuram Rasapuram Kathiravilkulam Iranaimathanagar 31 Mile Post
16	Nachchikudah	KN/74	17.65	02	Nachchikudah Karadikkunru
17	Kiranchi	KN/75	49.54	02	Kiranchi Moddayankulam
18	Ponnaveli	KN/76	88.83	04	Veravil Valaippadhu Ponnaveli Palavi
19	Iranaithivu	KN/77	8	03	Iranaithivu Palaithivu Sinnathivu

Administrative Map

District: Kilinochchi
DS: Pachchilaipalli

80°16'0"E 80°20'0"E 80°24'0"E

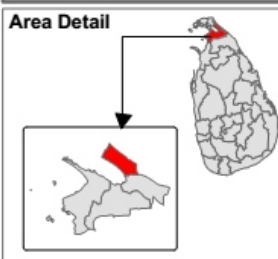


Indian Ocean

Jaffna Lagoon

POONAKARY

KANDAVALAI



Legend	
●	Main Town
•	Village
H	Hospital
S	School
Ⓧ	DS Office
Ⓢ	Pradeshiya Sabha
■	Lake/Tank
□	GN Boundary
—	Main Road
- - -	Secondary Road
- · - · -	Minor Road
- · - - -	Track Road
—	River
□	DS Boundary
■	District Boundary

Note(s):	
Data Source:	UNDR, Kilinochchi
Updated as at:	July 2011
Produced on:	05 July 2011
Projection / Datum	Survey Department, Gvt. of Sri Lanka
Admin boundaries	Transverse Mercator, Kandawala

Map Number: UNDR/KIL/ADM/02/01
This map is designed for printing on A4 size
The boundaries, names and the designations used on this map do not imply official endorsement or acceptance by the United Nations

TABLE:2.3.4

Divisional Secretariat Pachchilaipalli

S. NO	G.S DIVISION	G.N No	SQ Km	No. of Villages	VILLAGES
1	Kovilvayal	KN/78	27.37	02	Kovilvayal Sankatharvayal
2	Iyakkachchi	KN/79	13.55	03	Iyakkachchi Koddandarkulam Vinayagapuram
3	Mugavil	KN/80	21.15	04	Mugavil Malvil Urvanigampattu Kurunshative
4	Masar	KN/81	6.75	02	Masar Muruganthanagar
5	Soranpattu	KN/82	9.65	03	Soranpattu Mannaivindan Karanthai
6	Tharmakerny	KN/83	15.42	04	Tharmakerny Karnthai Sinnathalayady Peralai
7	Pulopallai	KN/84	6.01	01	Puloppallai East
8	Mullaiyady	KN/85	5.03	02	Vannankerny Mullaiyady
9	Thampakamam	KN/86	6.97	03	Thampakamam Periya Thampakamam Vannankerny North
10	Pallai Town	KN/87	0.9	02	Periyapallai Pallai Town
11	Pulopallai West	KN/88	5.78	01	Pulopallai West
12	Allipallai	KN/89	3.55	02	Allipallai Arathinagar
13	Kachcharvely	KN/90	1..91	02	Kachcharvely Selvapuram
14	Arasarkerny	KN/91	5.46	02	Arasarkerny Senthilnagar
15	Iththavil	KN/92	8.33	02	Iththavil Sathapuram
16	Mugamalai	KN/93	12.36	05	Sudalaipitty Ampalavalai Mugamalai Pontharkudieruppu Koovaanam
17	Vembodukerny	KN/94	2.21	03	Madaththady Vembodukerny Inthirapuram
18	Kilaly	KN/95	17.21	01	Kilalay

TABLE:- 2.4

Education Zones & Divisions - Kilinochchi District

No	Education Zone	Education Division
1	Kilinochchi	Karachchi
2		Kandawalai
3		Poonagari
4		Pachchilaipalli

Source: Zonal Education Office, Kilinochchi

TABLE:- 2.5

Pradeshiya Sabhas - Kilinochchi District

S.No	Divisional Secretariat	Local Authorities	Sub Office
1	Karachchi	Karachchi Pradeshiya Sabha	Kilinochchi
2	Kandawalai		Murachumoddai
3	Poonagari	Poonagari Pradeshiya Sabha	Poonagari Iranaimathanagar Pallavarayankadhu
4	Pachchilaipalli	Pachchilaipalli Pradeshiya Sabha	Pulopallai Mugamalai Iyakkachchi

Source: Department of Local Government, Kilinochchi

TABLE:-2.6

Local Authorities and Grama Niladhari Division - 2012

No	Divisional Secretariat	Pradeshiya Sabha	Sub Office Pradeshiya Sabha	Grama Niladhari Division
1	Karachchi		1	42
2	Kandawalai	1	1	16
3	Poonakary	1	3	19
4	Pachchilaipalli	1	3	18
Total		3	8	95

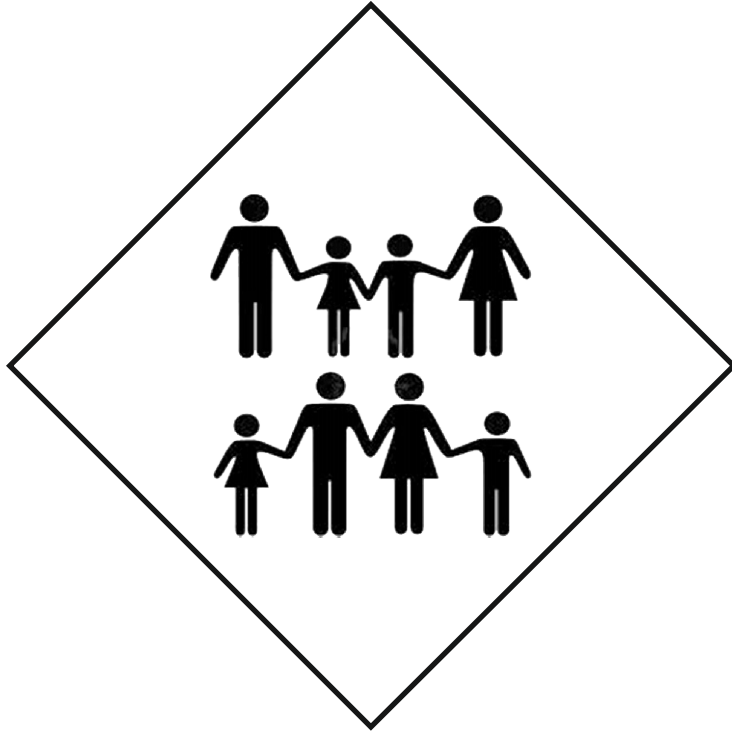
Source:- District Secretariat, Kilinochchi

TABLE:-2.7

Classification of Service Centers in Local Authority in Kilinochchi District - 2012

No	Local Authorities	PUBLIC LIBRARIES	COMMUNITY CENTRES	HEALTHCENTRES	MARKETS	PLAY- GROUND	TUBE WELLS	PUBLIC WELLS	Ayurvedic Dispensary	CEMETERY
1	Karachchi Pradeshiya Sabha	4	68	-	19	1	1	9	3	26
2	Poonagari Pradeshiya Sabha	2	23	-	3	1	20	171	1	43
3	Pachchilaipalli Pradeshiya Sabha	3	23	-	5	1		98	2	24
Total		9	114	0	27	3	21	278	7	93

Source: ACLG Office , Kilinochchi

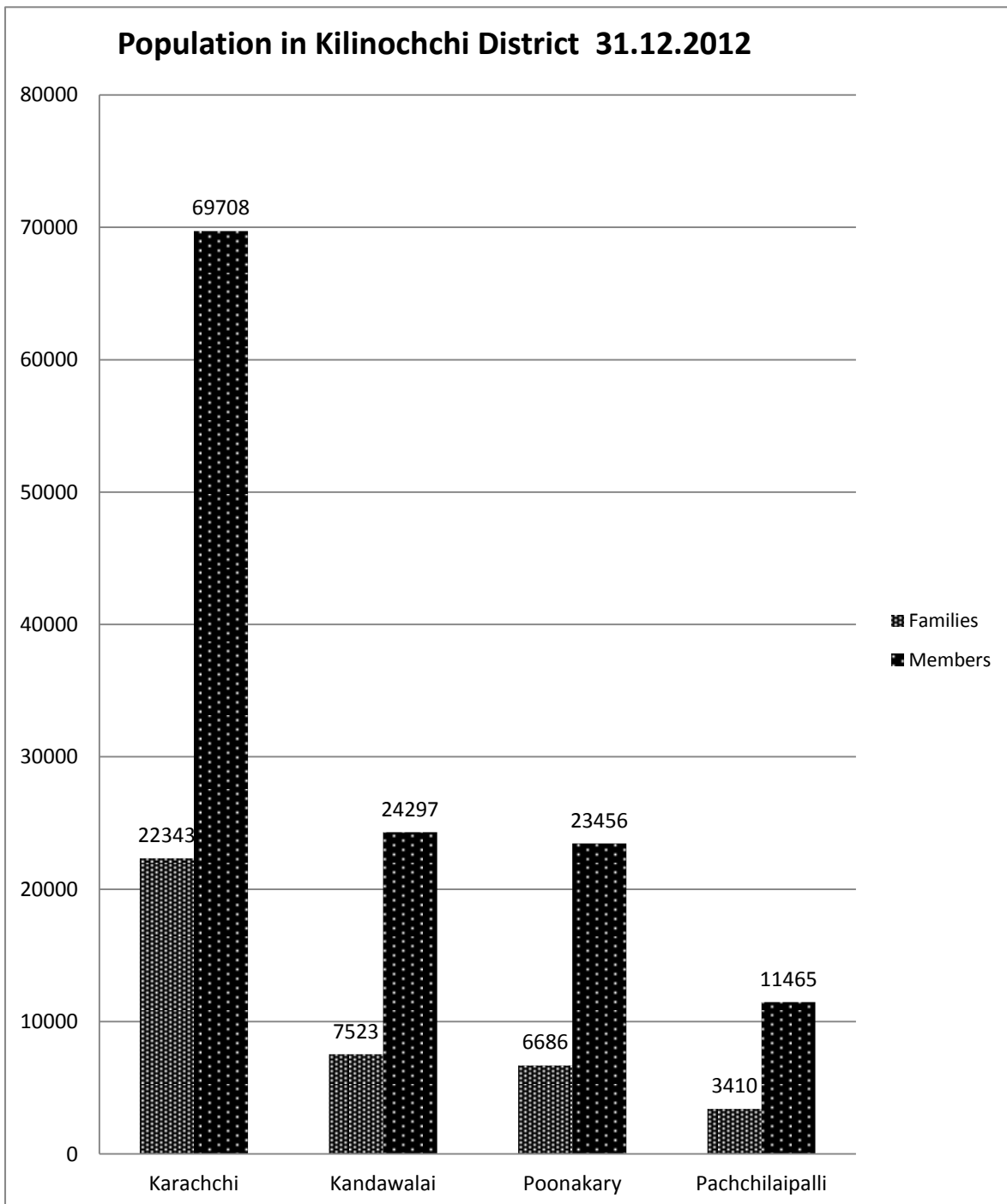


Chapter III

TABLE : 3.1

District Population As At 31.12.2012

S.No	A.G.A's Division	Total No. of Families	Total No. of Members
1	Karachchi	22343	69708
2	Kandawalai	7523	24297
3	Poonakary	6686	23456
4	Pachchilaipalli	3410	11465
TOTAL		39962	128926



Source: District Secretariat, Kilinochchi

TABLE : 3.2

Population as at 31.12.2012 - Kilinochchi District.

DS Division	Male	Female	Total	Sex Ratio (Female / Male)	Sex Percentage	
					Male	Female
Karachchi	33,506	36,202	69,708	1.08	48.07	51.93
Kandawalai	11,669	12,628	24,297	1.08	48.03	51.97
Poonakary	11,631	11,825	23,456	1.02	49.59	50.41
Pachchilaipalli	5,586	5,879	11,465	1.05	48.72	51.28
TOTAL	62,392	66,534	128,926	1.07	48.39	51.61

Source: District Planning Secretariat, Kilinochchi

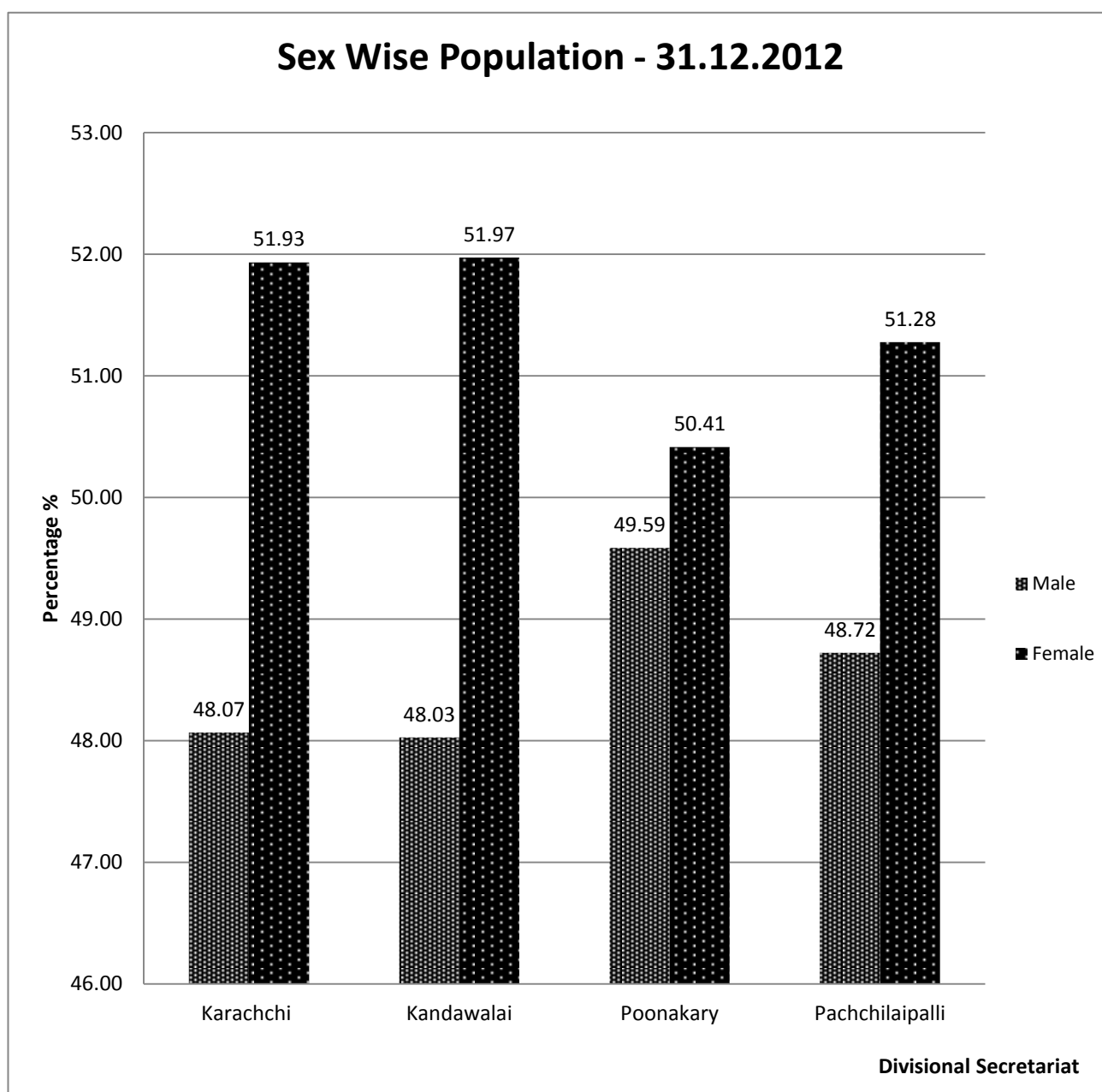


TABLE :3.3

Population Figures Ethnic wise as at 31.12.2012 Kilinochchi District

No.	G.N. Division	Total		Sinhala		Tamil		Muslim		Other	
		Families	Members	Families	Members	Families	Members	Families	Members	Families	Members
1	Karachchi	22,343	69,708	21	42	22,054	68,666	268	1,000	0	0
2	Kandawalai	7523	24297	0	0	7517	24279	6	18	0	0
3	Poonagari	6,686	23,456	0	0	6,316	22,072	370	1,384	0	0
4	Pachchilaippalli	3410	11465	2	4	3405	11447	2	10	1	4
Total		39962	128926	23	46	39292	126464	646	2412	1	4

District Secretariat, Kilinochchi

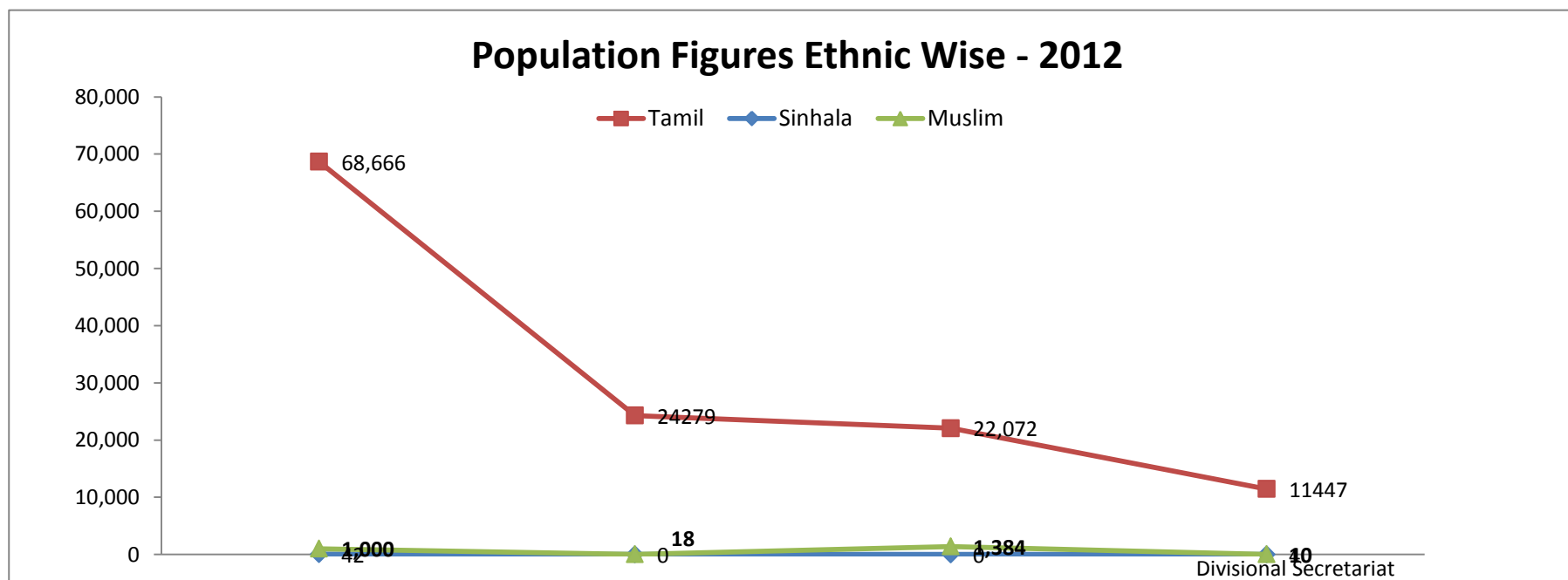


TABLE :3.3.1

Divisional Secretariat - Karachchi

No.	G.N. Division	Total		Sinhala		Tamil		Muslim		Other	
		Families	Members	Families	Members	Families	Members	Families	Members	Families	Members
1	Vannerikkulam	460	1,667	0	0	460	1,667	0	0	0	0
2	Anaivilunthan	396	1,274	5	5	390	1,264	1	5	0	0
3	Kannagaipuram	333	1,123	0	0	333	1,123	0	0	0	0
4	Skanthapuram	775	2,436	0	0	774	2,435	1	1	0	0
5	Akkarayankulam	652	2,180	0	0	652	2,180	0	0	0	0
6	Konavil	1,067	3,477	0	0	1,065	3,469	2	8	0	0
7	Ponnagar	400	1,310	0	0	397	1,296	3	14	0	0
8	Parathipuram	772	2,540	0	0	767	2,524	5	16	0	0
9	Malayalapuram	531	1,763	1	1	529	1,759	1	3	0	0
10	Vivegananthanagar	515	1,556	0	0	515	1,556	0	0	0	0
11	Kirushnapuram	703	2,350	1	1	702	2,349	0	0	0	0
12	Uthayanagar East	613	1,635	0	0	613	1,635	0	0	0	0
13	Uthayanagar West	702	2,345	0	0	702	2,345	0	0	0	0
14	Ambalkulam	778	2,539	2	5	773	2,522	3	12	0	0
15	Selvanagar	729	2,398	0	0	729	2,398	0	0	0	0
16	Ananthapuram	696	1,917	0	0	696	1,917	0	0	0	0
17	Thondamannagar	301	907	0	0	300	904	1	3	0	0
18	Kanagambikaikkulam	569	1,649	0	0	493	1,385	76	264	0	0
19	Ambalnagar	957	2,894	0	0	957	2,894	0	0	0	0
20	Thiruvaiyaru	309	954	0	0	309	954	0	0	0	0
21	Thiruvaiyaru West	331	933	0	0	331	933	0	0	0	0
22	Radnapuram	378	1,151	0	0	378	1,151	0	0	0	0
23	Kilinochchi town	472	1,326	7	11	428	1,194	37	121	0	0
24	Maruthanagar	439	1,366	0	0	439	1,366	0	0	0	0
25	Pannankandy	310	985	0	0	310	985	0	0	0	0

Divisional Secretariat - Karachchi

No.	G.N. Division	Total		Sinhala		Tamil		Muslim		Other	
		Families	Members	Families	Members	Families	Members	Families	Members	Families	Members
26	Kanagapuram	390	1,213	0	0	390	1,213	0	0	0	0
27	Thirunagar South	353	985	1	4	344	949	8	32	0	0
28	Thirunagar North	474	1,214	0	0	453	1,127	21	87	0	0
29	Kaneshapuram	259	679	0	0	259	679	0	0	0	0
30	Jeyanthinagar	593	1,723	0	0	590	1,713	3	10	0	0
31	Periyaparanthan	392	1,176	0	0	392	1,176	0	0	0	0
32	Uruththirapuram North	489	1,625	0	0	488	1,622	1	3	0	0
33	Uruththirapuram East	411	1,179	0	0	411	1,179	0	0	0	0
34	Uruththirapuram West	409	1,239	0	0	409	1,239	0	0	0	0
35	Sivanagar	387	1,197	0	0	386	1,193	1	4	0	0
36	Oottupulam	403	1,309	3	9	400	1,300	0	0	0	0
37	Puthumurippu	436	1,459	0	0	436	1,459	0	0	0	0
38	Vaddakkachchi	552	1,666	0	0	552	1,666	0	0	0	0
39	Civic centre	298	898	0	0	298	898	0	0	0	0
40	Mayavanoor	966	2,850	0	0	964	2,844	2	6	0	0
41	Ramanathapuram	721	2,315	1	6	716	2,299	4	10	0	0
42	Mavadiyamman	622	2,306	0	0	524	1,905	98	401	0	0
Total		22,343	69,708	21	42	22,054	68,666	268	1,000	0	0

TABLE :3.3.2

Divisional Secretariat:- Kandawalai

No.	G.N. Division	Total		Sinhala		Tamil		Muslim		Other	
		Families	Members	Families	Members	Families	Members	Families	Members	Families	Members
1	Kumarapuram	412	1239	-	-	412	1,239	-	-	-	-
2	Paranthan	815	2483	-	-	815	2,483	-	-	-	-
3	Umaiyalpuram	237	735	-	-	235	721	2	14	-	-
4	Elephantpass	-	-	-	-	-	-	-	-	-	-
5	Thaduvankoddi	89	334	-	-	89	334	-	-	-	-
6	Korakkankaddu	427	1457	-	-	427	1457	-	-	-	-
7	Uriyan	253	732	-	-	253	732	-	-	-	-
8	Murasumoodai	265	760	-	-	265	760	-	-	-	-
9	Kandawalai	361	1057	-	-	361	1057	-	-	-	-
10	Periyakulam	395	1252	-	-	395	1252	-	-	-	-
11	Kalmadunagar	778	2671	-	-	776	2,669	2	2	-	-
12	Tharmapuram West	364	1164	-	-	364	1,164	-	-	-	-
13	Tharmapuram East	533	1597	-	-	533	1,597	-	-	-	-
14	Puliyampokkanai	383	1206	-	-	381	1,204	2	2	-	-
15	Punnaineeravi	1566	5369	-	-	1,566	5,369	-	-	-	-
16	Piramanthanaru	645	2241	-	-	645	2,241	-	-	-	-
Total		7,523	24297	-	-	7,517	24,279	6	18	-	-

TABLE :3.3.3

Divisional Secretariat - Poonagari

No.	G.N. Division	Total		Sinhala		Tamil		Muslim		Other	
		Families	Members	Families	Members	Families	Members	Families	Members	Families	Members
1	Nallur	555	1926	0	0	555	1,926	0	0	0	0
2	Alankerny	90	289	0	0	90	289	0	0	0	0
3	Kollakurichchi	235	840	0	0	235	840	0	0	0	0
4	Cheddiyakurichchi	192	676	0	0	192	676	0	0	0	0
5	Gnanimadam	109	375	0	0	109	375	0	0	0	0
6	Madduvilnadu East	186	618	0	0	186	618	0	0	0	0
7	Pallikuda	742	2606	0	0	741	2,603	1	3	0	0
8	Madduvilnadu west	248	808	0	0	248	808	0	0	0	0
9	Paramankirai	138	480	0	0	138	480	0	0	0	0
10	Gowatharimunai	98	340	0	0	98	340	0	0	0	0
11	Jeyapuram North	211	656	0	0	211	656	0	0	0	0
12	Jeyapuram South	204	670	0	0	204	670	0	0	0	0
13	Kariyalainagapaduvan	565	2002	0	0	563	1,992	2	10	0	0
14	Pallavarayankaddu	304	1055	0	0	304	1,055	0	0	0	0
15	Mulankavil	805	2674	0	0	805	2,674	0	0	0	0
16	Nachchikuda	786	2824	0	0	419	1,453	367	1371	0	0
17	Kiranchi	476	1782	0	0	476	1,782	0	0	0	0
18	Ponnaveli	440	1680	0	0	440	1,680	0	0	0	0
19	Iranaitivu	302	1155	0	0	302	1,155	0	0	0	0
Total		6,686	23,456	0	0	6,316	22,072	370	1384	0	0

TABLE :3.3.4

Divisional Secretariat:- Pachchilaippalli

No.	G.N. Division	Total		Sinhala		Tamil		Muslim		Other	
		Families	Members	Families	Members	Families	Members	Families	Members	Families	Members
1	Allipallai	214	748	-	-	214	748	-	-	-	-
2	Arasarkeny	224	781	2	4	220	771	1	2	1	4
3	Ittavil	203	633	-	-	203	633	-	-	-	-
4	Iyakkachchi	170	527	-	-	170	527	-	-	-	-
5	Kachcharvely	257	922	-	-	257	922	-	-	-	-
6	Kilaly	225	847	-	-	225	847	-	-	-	-
7	Kovilvayal	260	812	-	-	260	812	-	-	-	-
8	Masar	235	745	-	-	235	745	-	-	-	-
9	Mugamalai	404	1302	-	-	404	1,302	-	-	-	-
10	Mugavil	216	635	-	-	215	627	1	8	-	-
11	Mullaiyady	147	469	-	-	147	469	-	-	-	-
12	pallai town	80	313	-	-	80	313	-	-	-	-
13	pulopallai	116	388	-	-	116	388	-	-	-	-
14	pulopallai west	122	402	-	-	122	402	-	-	-	-
15	Soranpattu	148	502	-	-	148	502	-	-	-	-
16	Thampakamam	83	323	-	-	83	323	-	-	-	-
17	Tharmakkeny	60	191	-	-	60	191	-	-	-	-
18	Vembodukeny	246	925	-	-	246	925	-	-	-	-
Total		3410	11465	2	4	3405	11447	2	10	1	4

TABLE :3.4

Kilinochchi District Population Strength -2012

No	DS Division	Male	Female	Total Population
1	Karachchi	33,506	36,202	69708
2	Kandawalai	11,669	12,628	24297
3	Poonakary	11,631	11,825	23456
4	Pachchilaipalli	5,586	5,879	11465
TOTAL		62,392	66,534	128926

Source: District Secretariat, Kilinochchi

TABLE : 3.5

Population of Kilinochchi District by Age group and Sex wise 2012

No	GS Division	01_05		06_12		13_18		18 - 30		30 -45		45 - 60		61-70		71-80		Over 81		Total		
		Male	Female	Male	Female	Male	Female	Male	Female	Male	Female	Male	Female	Male	Female	Male	Female	Male	Female	Male	Female	Total
1	Karachchi	4211	4249	4676	4931	4624	5007	5600	6308	5830	6485	5031	5204	2491	2629	832	1186	211	203	33506	36202	69708
2	Kandawalai	863	1086	2206	2458	1156	1079	1976	2231	2478	2570	1501	1819	934	878	420	356	135	151	11669	12628	24297
3	Poonakary	1389	1389	2032	2013	1354	1350	2200	2261	1928	1948	1694	1915	677	580	270	288	87	81	11631	11825	23456
4	Pachchilaipalli	574	571	699	684	736	719	1392	1468	911	1008	690	805	457	497	101	98	26	29	5586	5879	11465
TOTAL		7037	7295	9613	10086	7870	8155	11168	12268	11147	12011	8916	9743	4559	4584	1623	1928	459	464	62392	66534	128926

Source: District Secretariat, Kilinochchi

TABLE :3.5.1

Divisional Secretariat:- Karachchi

No	GN Division	01_05		06_12		13_18		18-30		30-45		45-60		61-70		71-80		Over 81		Total		Total
		Male	Female	Male	Female	Male	Female	Male	Female	Male	Female	Male	Female	Male	Female	Male	Female	Male	Female	Male	Female	
1	Vannerikulam	109	91	112	130	97	100	188	211	137	157	79	83	60	68	21	20	3	1	806	861	1667
2	Anaivilunthan	75	68	91	98	103	111	74	79	115	122	99	95	45	51	19	22	3	4	624	650	1274
3	Kannakaipuram	78	51	63	78	81	101	82	69	89	87	93	95	59	61	13	19	2	2	560	563	1123
4	Skanthapuram	121	129	127	139	159	188	199	241	271	272	231	192	60	59	17	24	3	4	1188	1248	2436
5	Akkarayankulam	88	120	182	216	120	147	238	268	163	183	89	113	80	98	24	41	7	3	991	1189	2180
6	Konavil	269	321	185	222	291	322	244	249	296	331	273	270	110	37	23	28	2	4	1693	1784	3477
7	Ponnagar	108	110	104	90	122	126	102	119	60	90	65	66	50	55	12	16	6	9	629	681	1310
8	Parathipuram	222	209	189	199	160	185	128	116	212	224	182	149	135	142	25	37	8	18	1261	1279	2540
9	Malayalapuram	103	116	101	124	109	129	171	198	165	196	120	111	29	33	22	16	12	8	832	931	1763
10	Vivekanandanagar	78	74	125	124	74	100	125	166	142	163	124	119	39	50	17	28	4	4	728	828	1556
11	Krishnapuram	193	180	165	181	142	167	124	296	139	267	137	211	50	54	22	14	2	6	974	1376	2350
12	Uthayanagar East	75	87	129	119	117	123	101	130	127	142	113	131	73	89	33	37	4	5	772	863	1635
13	Uthayanagr West	116	133	63	69	90	93	164	142	308	301	359	367	41	58	18	20	1	2	1160	1185	2345
14	Ambalkulam	165	132	129	133	147	140	275	265	296	331	139	165	78	88	29	22	3	2	1261	1278	2539
15	Selvanagar	169	172	186	195	210	262	149	158	187	197	175	181	49	53	18	25	5	7	1148	1250	2398
16	Ananthapuram	106	117	129	137	179	165	177	151	146	147	129	152	56	62	23	29	7	5	952	965	1917
17	Thondamanagar	87	78	94	79	59	85	50	50	49	65	49	38	41	35	14	25	4	5	447	460	907
18	Kanagambigaikulam	60	62	105	100	80	100	145	157	152	129	155	165	55	81	26	56	10	11	788	861	1649
19	Ambalnagar	152	163	308	292	185	159	239	256	262	311	144	191	91	85	20	28	4	4	1405	1489	2894
20	Thiruvaiaru	99	105	65	48	67	69	57	65	49	66	62	61	41	49	17	23	6	5	463	491	954
21	Thiruvaiaru West	38	44	54	61	35	33	70	80	116	94	73	95	69	46	8	7	4	6	467	466	933
22	Ratnapuram	61	79	77	96	83	97	84	97	87	101	94	107	23	29	9	11	7	9	525	626	1151
23	Kilinochchi Town	75	71	65	74	78	88	97	112	109	117	123	119	56	61	18	50	9	4	630	696	1326
24	Maruthanagar	69	46	83	85	53	51	180	185	128	144	93	104	45	63	13	19	5		669	697	1366

Divisional Secretariat:- Karachchi

No	GN Division	01_05		06_12		13_18		18-30		30-45		45-60		61-70		71-80		Over 81		Total		Total
		Male	Female	Male	Female	Male	Female	Male	Female	Male	Female	Male	Female	Male	Female	Male	Female	Male	Female	Male	Female	
25	Pannakandy	48	49	59	51	104	70	90	96	84	97	67	76	33	37	7	10	5	2	497	488	985
26	Kanakapuram	45	55	86	106	75	105	38	134	88	98	100	136	38	45	24	28	7	5	501	712	1213
27	Thirunagar South	75	69	68	71	72	69	76	81	79	81	83	71	24	27	17	14	5	3	499	486	985
28	Thirunagar North	87	85	98	81	104	87	114	109	107	91	83	73	29	26	17	15	4	4	643	571	1214
29	Kaneshapuram	39	42	44	51	49	57	52	72	63	41	35	48	27	25	11	14	4	5	324	355	679
30	Jeyanthinagar	90	95	101	107	110	120	130	167	122	175	190	128	80	52	17	33	2	4	842	881	1723
31	Periyaparathan	52	50	109	100	65	75	98	104	97	118	57	71	40	41	22	73	2	2	542	634	1176
32	Uruthirapuram North	95	84	120	143	104	100	164	133	144	179	95	115	49	47	26	23	2	2	799	826	1625
33	Uruthirapuram East	69	78	68	81	85	96	95	112	81	113	70	91	49	55	11	14	6	5	534	645	1179
34	Uruthirapuram West	51	69	79	82	91	113	93	115	89	108	91	109	57	49	17	19	3	4	571	668	1239
35	Sivanagar	55	51	93	96	88	70	106	110	107	120	68	85	35	41	26	24	10	12	588	609	1197
36	Ottupulam	32	34	52	58	99	102	133	131	120	110	108	131	55	64	32	39	5	4	636	673	1309
37	Puthumurippu	40	46	62	73	106	112	141	94	114	127	161	169	67	69	32	34	8	4	731	728	1459
38	Vaddakkachchi	105	99	115	122	109	117	137	165	124	164	98	109	69	75	27	23	5	3	789	877	1666
39	Civic Centre	49	38	62	67	50	54	77	80	80	98	68	72	24	28	19	23	6	3	435	463	898
40	Mayavanoor	191	214	195	221	223	259	161	209	208	239	198	185	99	121	43	69	8	7	1326	1524	2850
41	Ramanathapuram	171	144	198	204	118	133	309	317	187	162	34	36	122	173	2	3	1	1	1142	1173	2315
42	Mavadiamman	201	189	136	128	131	127	123	219	131	127	225	119	159	147	21	111	7	5	1134	1172	2306
Total		4211	4249	4676	4931	4624	5007	5600	6308	5830	6485	5031	5204	2491	2629	832	1186	211	203	33506	36202	69708

TABLE :3.5.2

Divisional Secretariat:- Kandawalai

No	GN Division	01_05		06_12		13_18		18_30		30_45		45_60		61_70		71_80		Over 81		Total		
		Male	Female	Male	Female	Male	Female	Male	Female	Male	Female	Male	Female	Male	Female	Male	Female	Male	Female	Male	Female	Total
1	Kumarapuram	49	85	125	125	57	50	104	105	104	142	82	75	36	50	14	23	8	5	579	660	1239
2	Paranthan	107	90	151	257	109	114	211	250	292	317	128	171	93	67	46	37	23	20	1160	1323	2483
3	Umaiyaipuram	25	30	100	85	43	37	49	68	63	69	37	49	19	32	11	9	6	3	353	382	735
4	Elephantpass	0	0	0	0	0	0	0	0	0	0	0	0	0	0	0	0	0	0	0	0	0
5	Thaduvankoddi	11	11	36	33	24	17	34	26	22	27	21	25	16	21	3	1	4	2	171	163	334
6	Korakkankaddu	46	80	106	120	41	57	140	126	202	175	112	128	22	33	28	21	9	11	706	751	1457
7	Uriyan	23	20	79	73	41	44	55	50	50	70	46	71	31	46	10	9	8	6	343	389	732
8	Murasumoodai	35	38	73	63	41	34	40	56	60	67	60	70	28	38	19	21	7	10	363	397	760
9	Kandawalai	32	36	92	80	39	40	99	97	95	103	79	101	61	52	18	17	4	12	519	538	1057
10	Periyakulam	97	43	109	98	92	57	100	116	53	140	51	92	48	50	63	33	7	3	620	632	1252
11	Kalmaidunagar	96	130	100	306	96	153	172	262	341	213	160	194	185	166	36	47	6	8	1192	1479	2671
12	Tharmapuram west	44	55	143	128	49	73	83	104	105	122	69	86	32	24	14	14	6	13	545	619	1164
13	Tharmapuram East	60	91	123	133	53	64	152	132	209	181	133	133	22	33	28	26	8	16	788	809	1597
14	Puliyampokkanai	29	26	88	87	39	62	78	110	131	185	127	124	34	38	15	21	5	7	546	660	1206
15	Punnaineeravi	184	278	658	601	216	175	452	514	549	531	263	329	230	171	97	61	30	30	2679	2690	5369
16	Piramanthanaru	25	73	223	269	216	102	207	215	202	228	133	171	77	57	18	16	4	5	1105	1136	2241
Total		863	1086	2206	2458	1156	1079	1976	2231	2478	2570	1501	1819	934	878	420	356	135	151	11669	12628	24297

TABLE :3.5.3

Divisional Secretariat:- Poonagari

No	GN Division	01_05		06_12		13_18		18 - 30		30 -45		45 - 60		61-70		71-80		Over 81		Total		
		Male	Female	Male	Female	Male	Female	Male	Female	Male	Female	Male	Female	Male	Female	Male	Female	Male	Female	Male	Female	Total
1	Nallur	124	117	70	75	65	82	222	220	198	203	198	198	42	31	23	17	19	22	961	965	1926
2	Alankerny	8	9	16	13	12	22	26	32	24	22	22	24	28	17	6	4	3	1	145	144	289
3	Kollakurichchi	45	51	63	78	43	40	48	42	44	41	44	47	71	58	41	60	9	15	408	432	840
4	Cheddiyakurichchi	26	25	64	65	37	37	67	59	69	80	30	50	22	21	5	13	3	3	323	353	676
5	Gnanimadam	10	26	20	29	16	16	46	43	36	39	26	34	14	9	7	4	0	0	175	200	375
6	Madduvilnadu East	16	21	30	37	33	26	64	61	56	57	78	84	28	18	4	3	2	0	311	307	618
7	Pallikuda	120	122	312	302	129	143	214	250	259	225	148	163	85	45	26	44	9	10	1302	1304	2606
8	Madduvilnadu west	48	52	55	53	67	57	82	66	69	74	57	73	22	16	8	6	2	1	410	398	808
9	Paramankirai	25	21	41	43	28	33	67	45	30	46	30	33	13	15	4	4	1	1	239	241	480
10	Gowatharimunai	17	15	31	28	30	14	32	40	24	30	24	25	14	10	2	2	1	1	175	165	340
11	Jeyapuram North	34	28	30	32	54	74	55	59	58	50	41	48	31	24	11	6	12	9	326	330	656
12	Jeyapuram South	31	32	63	45	50	35	59	47	59	65	50	71	10	40	5	6	1	1	328	342	670
13	Kariyalainaga paduvan	118	124	193	154	118	120	167	184	179	196	130	144	60	49	29	20	9	8	1003	999	2002
14	Pallavarayan kaddu	62	74	81	90	83	93	63	72	102	120	64	79	29	23	13	6	1	0	498	557	1055
15	Mulankavil	149	134	201	231	169	168	269	291	268	266	155	176	70	69	30	21	5	2	1316	1358	2674
16	Nachchikuda	237	214	337	320	185	152	350	370	146	130	173	161	21	15	5	4	3	1	1457	1367	2824
17	Kiranchi	81	92	159	141	98	106	156	163	141	148	123	125	76	83	33	55	0	2	867	915	1782
18	Ponnaveli	160	153	150	155	78	66	83	82	80	60	243	321	13	14	6	9	5	2	818	862	1680
19	Iranaitivu	78	79	116	122	59	66	130	135	86	96	58	59	28	23	12	4	2	2	569	586	1155
Total		1389	1389	2032	2013	1354	1350	2200	2261	1928	1948	1694	1915	677	580	270	288	87	81	11631	11825	23456

TABLE :3.5.4

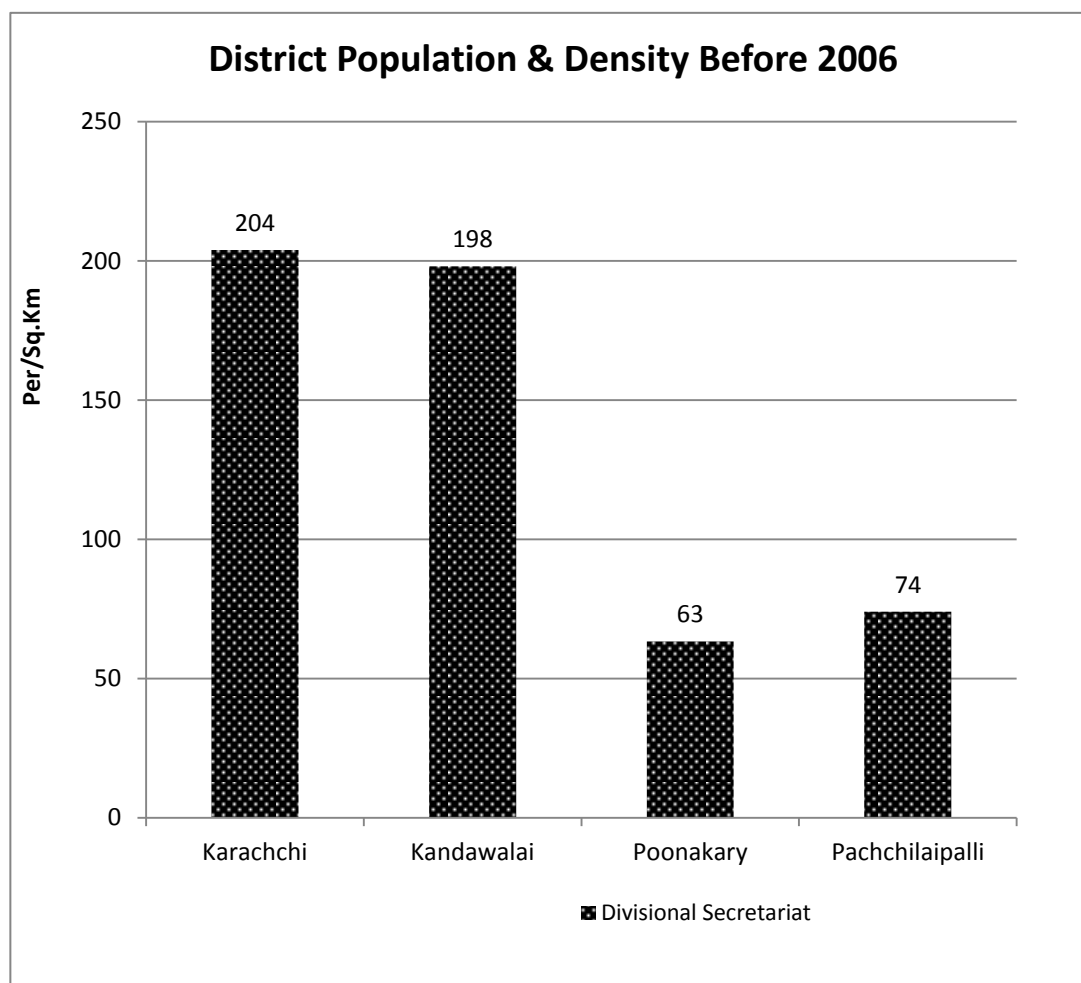
Divisional Secretariat:- Pachchilaippalli

No	GN Division	01_05		06_12		13_18		18 - 30		30 -45		45 - 60		61-70		71-80		Over 81		Total		
		Male	Female	Male	Female	Male	Female	Male	Female	Male	Female	Male	Female	Male	Female	Male	Female	Male	Female	Male	Female	Total
1	Allipallai	43	49	42	46	54	58	109	106	30	34	53	65	20	19	9	8	2	1	362	386	748
2	Arasarkeny	56	61	48	53	46	52	95	100	54	61	39	44	31	33	5	3	-	-	374	407	781
3	Ittavil	25	18	52	39	31	21	84	88	33	45	49	61	26	25	15	21	-	-	315	318	633
4	Iyakkachchi	21	18	34	21	33	25	71	80	38	43	38	43	22	26	6	8	-	-	263	264	527
5	Kachcharvely	46	55	36	39	37	41	110	84	87	83	96	94	44	54	5	6	3	2	464	458	922
6	Kilaly	41	47	61	69	60	40	87	90	91	83	51	56	22	19	10	10	7	3	430	417	847
7	Kovilvayal	32	33	45	56	56	61	106	114	58	77	38	42	38	42	5	6	1	2	379	433	812
8	Masar	37	55	38	45	51	54	115	121	48	55	35	41	16	21	3	5	2	3	345	400	745
9	Mugamalai	74	77	91	93	93	97	91	96	115	118	68	71	95	97	8	5	6	7	641	661	1302
10	Mugavil	32	23	42	34	38	31	59	63	64	71	42	51	21	34	14	8	2	6	314	321	635
11	Mullaiyady	21	15	26	22	32	28	62	78	31	42	23	33	22	24	3	4	2	1	222	247	469
12	pallai town	13	7	29	20	32	36	38	32	24	32	15	20	8	4	1	-	-	2	160	153	313
13	pulopallai	21	22	21	25	23	26	42	49	35	37	22	37	7	8	6	6	-	1	177	211	388
14	pulopallai west	26	29	24	19	23	31	36	46	41	44	28	35	8	8	2	2	-	-	188	214	402
15	Soranpattu	26	17	23	28	25	23	68	96	38	48	22	27	26	29	4	1	1	-	233	269	502
16	Thampakamam	14	7	15	19	23	32	46	38	28	31	26	24	6	6	3	4	-	1	161	162	323
17	Tharmakkeny	8	7	12	10	12	9	25	33	19	22	8	11	8	7	-	-	-	-	92	99	191
18	Vembodukeny	38	31	60	46	67	54	148	154	77	82	37	50	37	41	2	1	-	-	466	459	925
Total		574	571	699	684	736	719	1392	1468	911	1008	690	805	457	497	101	98	26	29	5586	5879	11465

TABLE : 3.6

Review of District Population & Density Before Displacement in 2006

S.No	A.G.A'S Division	Total No. of Families	Total No. of Members	Sq km	Population Density Per/Sq. Km
1	Karachchi	21573	83812	410.96	204
2	Kandawalai	10409	41528	209.70	198
3	Poonakary	6828	28421	448.75	63
4	Pachchilaipalli	3305	12405	167.70	74
TOTAL		42115	166166	1237.11	134

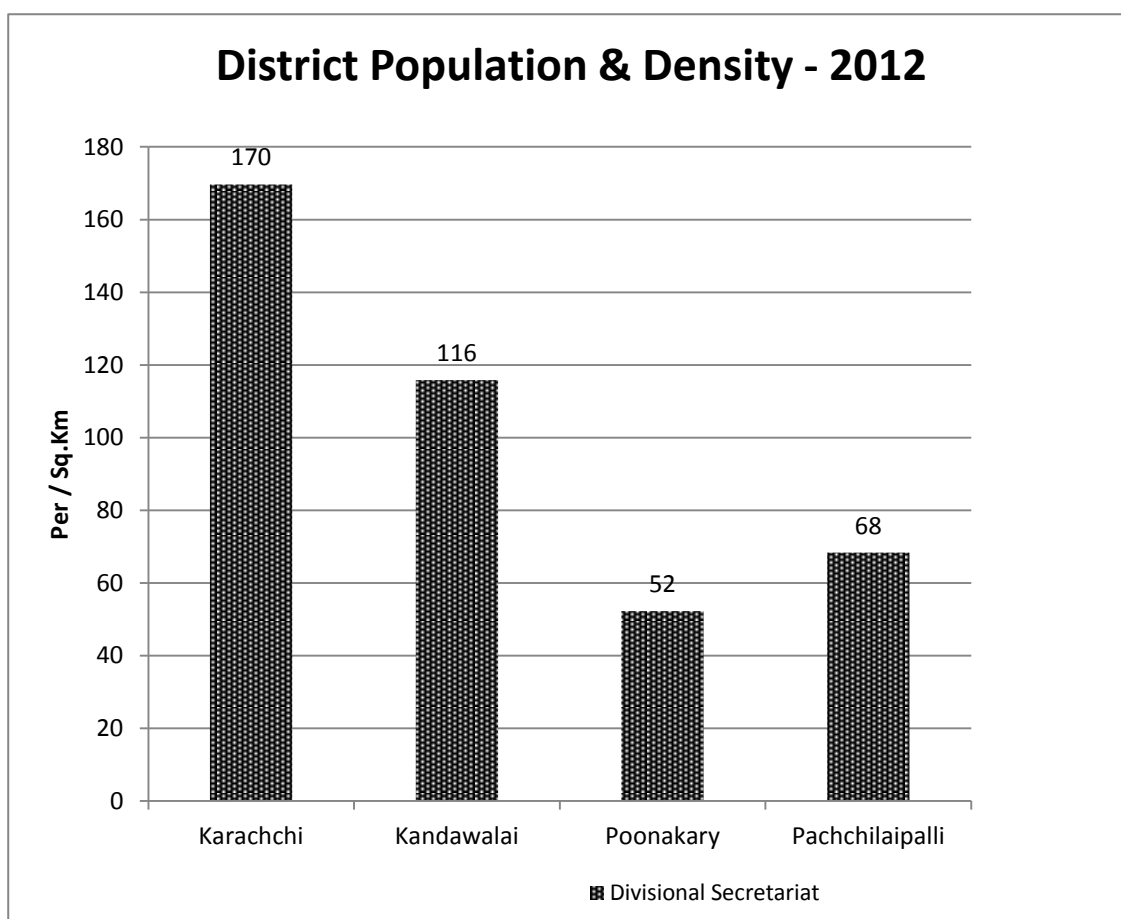


Source: District Secretariat, Kilinochchi

TABLE : 3.7

District Population & Density In 2012 - Kilinochchi District

S.No	A.G.A'S Division	Total No. of Families	Total No. of Members	Sq km	Population Density Per/Sq. Km
1	Karachchi	22343	69708	410.96	170
2	Kandawalai	7523	24297	209.70	116
3	Poonakary	6686	23456	448.75	52
4	Pachchilaipalli	3410	11465	167.70	68
TOTAL		39962	128926	1237.11	104



Source: District Secretariat, Kilinochchi

TABLE:-3.8:

Census of Population 1871 -2012 & Population by year 1993 - 2012

TABLE:-3.8.1

Cencus Population 1993 -2012

Census Year	Population (in thousands)
1871	14.103
1881	16.257
1901	13.711
1911	12.598
1921	12.848
1971	54.850
1981	91.631
2001	-
2012	112.875

Source:- Department of Census and Statistics

TABLE:3.8.1

Population by year 1993 -2012

Year	Population (in thousands)
1971	54.850
1981	91.631
1991	173.642
1992	176.206
1993	178.981
1994	181.942
1995	184.742
1996	230.995
1997	186.271
1998	159.166
1999	156.428
2000	155.015
2001	148.052
2002	153.721
2003	140.145
2004	140.92
2005	166.166
2006	197.037
2007	195.812
2008	-
2009	-
2010	118.241
2011	126.613
2012	128.926

Source:- District Secretariat, Kilinochchi

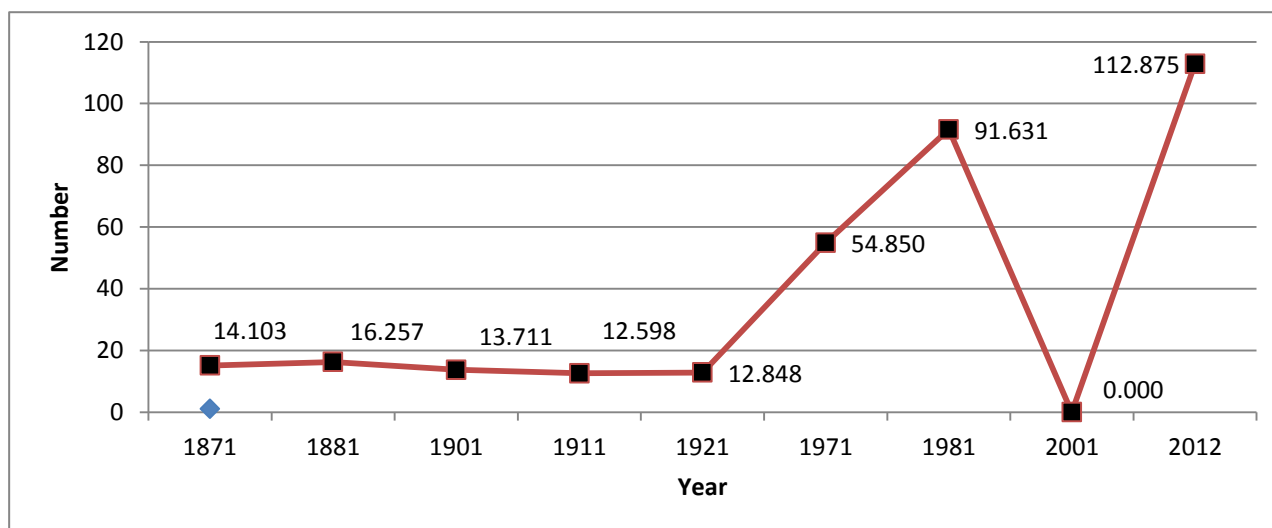


TABLE:3.9

Census of Population & Density -2012

S.No	D.S Division	Area (Sq.Km)	Total No. of Members	Population Density Per/Sq. Km
1	Karachchi	410.96	61137	149
2	Kandawalai	209.7	23003	110
3	Poonakary	448.75	20225	45
4	Pachchilaipalli	167.7	8510	51
TOTAL		1237.11	112875	91

Source: Department of Census & Statistics

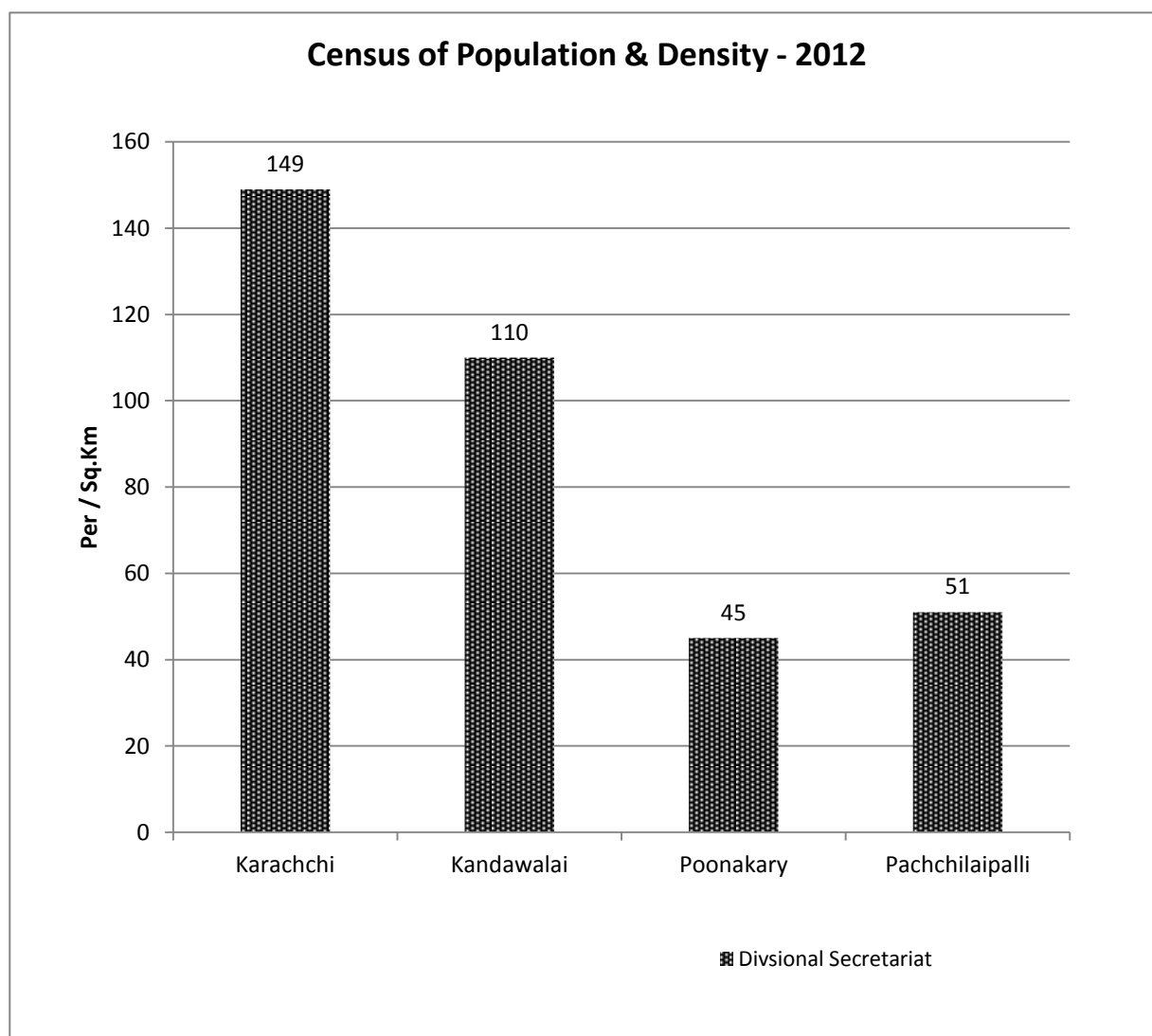


TABLE :3.10

Population by Religion Wise- Kilinochchi District - 2012

No	Gramasewaka Division	Total		Hindu		Christian		Islam		Buddhist		Others	
		Families	Members	Families	Members	Families	Members	Families	Members	Families	Members	Families	Members
1	Karachchi	22,343	69,708	19,248	58,381	2,806	10,285	268	1,000	21	42	0	0
2	Kandawalai	7,523	24,297	7,024	23,012	493	1,267	6	18	-	-	-	-
3	Poonagari	6686	23456	4657	15925	1657	6145	370	1384	2	2	0	0
4	Pachchilaippalli	3410	11465	2928	9797	478	1654	2	10	2	4	0	0
Total		39,962	128,926	33,857	107,115	5,434	19,351	646	2,412	25	48	0	0

TABLE :3.10.1

Divisional Secretariat - Kandawalai

No	Gramasewaka Division	Total		Hindu		Christian		Islam		Buddhist		Others	
		Families	Members	Families	Members	Families	Members	Families	Members	Families	Members	Families	Members
1	Kumarapuram	412	1239	382	1,088	30	151	-	-	-	-	-	-
2	Paranthan	815	2483	790	2,425	25	58	-	-	-	-	-	-
3	Umaiyalpuram	237	735	227	693	10	28	2	14	-	-	-	-
4	Elephantpass	0	0	0	0	0	0	-	-	-	-	-	-
5	Thaduvankoddi	89	334	65	294	20	40	-	-	-	-	-	-
6	Korakkankaddu	427	1457	397	1,394	30	63	-	-	-	-	-	-
7	Uriyan	253	732	243	707	12	25	-	-	-	-	-	-
8	Murasumoodai	265	760	253	725	12	35	-	-	-	-	-	-
9	Kandawalai	361	1057	335	992	16	65	-	-	-	-	-	-
10	Periyakulam	395	1252	378	1,217	17	35	-	-	-	-	-	-
11	Kalmadunagar	778	2671	748	2,517	47	152	2	2	-	-	-	-
12	Tharmapuram v	364	1164	353	1,137	11	27	-	-	-	-	-	-
13	Tharmapuram E	533	1597	508	1,543	25	54	-	-	-	-	-	-
14	Puliyampokkan	383	1206	368	1,167	15	37	2	2	-	-	-	-
15	Punnaineeravi	1566	5369	1,359	4,933	196	436	-	-	-	-	-	-
16	Piramanthanaru	645	2241	618	2,180	27	61	-	-	-	-	-	-
Total		7,523	24297	7,024	23,012	493	1,267	6	18	-	-	-	-

TABLE :3.10.2

Divisional Secretariat - Karachchi

No	Gramasewaka Division	Total		Hindu		Christian		Islam		Buddhist		Others	
		Families	Members	Families	Members	Families	Members	Families	Members	Families	Members	Families	Members
1	Vannerikkulam	460	1,667	366	1,429	94	238	0	0	0	0	0	0
2	Anavilunthan	396	1,274	264	838	126	426	1	5	5	5	0	0
3	Kannagaipuram	333	1,123	293	987	40	136	0	0	0	0	0	0
4	Skandapuram	775	2,436	673	2,071	101	364	1	1	0	0	0	0
5	Akkarayan	652	2,180	507	1,770	145	410	0	0	0	0	0	0
6	Konavil	1,067	3,477	965	2,963	100	506	2	8	0	0	0	0
7	Ponnagar	400	1,310	309	872	88	424	3	14	0	0	0	0
8	Barathipuram	772	2,540	567	1,874	200	650	5	16	0	0	0	0
9	Malaiyalapuram	531	1,763	412	1,376	117	383	1	3	1	1	0	0
10	Vivegananthanagar	515	1,556	447	1,337	68	219	0	0	0	0	0	0
11	Kirushnapuram	703	2,350	660	2,214	42	135	0	0	1	1	0	0
12	Uthayanagar East	613	1,635	553	1,395	60	240	0	0	0	0	0	0
13	Uthayanagar West	702	2,345	643	2,169	59	176	0	0	0	0	0	0
14	Ambalkulam	778	2,539	692	2,261	81	261	3	12	2	5	0	0
15	Selvanakar	729	2,398	668	2,068	61	330	0	0	0	0	0	0
16	Ananthapuram	696	1,917	650	1,793	46	124	0	0	0	0	0	0
17	Thondamannakar	301	907	284	792	16	112	1	3	0	0	0	0
18	Kanagambikaikkulam	569	1,649	460	1,249	33	136	76	264	0	0	0	0
19	Ampalnagar	957	2,894	807	2,174	150	720	0	0	0	0	0	0
20	Thiruvaiyaru	309	954	297	924	12	30	0	0	0	0	0	0
21	Thiruvaiyaru West	331	933	317	887	14	46	0	0	0	0	0	0
22	Ratnapuram	378	1,151	338	993	40	158	0	0	0	0	0	0
23	Kili Town	472	1,326	338	827	90	367	37	121	7	11	0	0
24	Maruthanagar	439	1,366	402	1,218	37	148	0	0	0	0	0	0
25	Pannankandy	310	985	295	937	15	48	0	0	0	0	0	0
26	Kanagapuram	390	1,213	324	995	66	218	0	0	0	0	0	0
27	Thirunagar south	353	985	199	634	145	315	8	32	1	4	0	0
28	Thirunagar North	474	1,214	399	934	54	193	21	87	0	0	0	0
29	Kanesapuram	259	679	254	656	5	23	0	0	0	0	0	0
30	Jeyanthinagar	593	1,723	480	1,268	110	445	3	10	0	0	0	0
31	Periyaparanthan	392	1,176	340	979	52	197	0	0	0	0	0	0
32	Uruthirapuram North	489	1,625	457	1,496	31	126	1	3	0	0	0	0
33	Uruthirapuram East	411	1,179	386	1,078	25	101	0	0	0	0	0	0
34	Uruthirapuram West	409	1,239	369	1,108	40	131	0	0	0	0	0	0
35	Sivanagar	387	1,197	364	1,133	22	60	1	4	0	0	0	0
36	Ottuppulan	403	1,309	329	1,046	71	254	0	0	3	9	0	0
37	Puthumurippu	436	1,459	310	963	126	496	0	0	0	0	0	0
38	Vaddakkachchi	552	1,666	496	1,500	56	166	0	0	0	0	0	0
39	Civic centre	298	898	267	725	31	173	0	0	0	0	0	0
40	Mayavanoor	966	2,850	900	2,522	64	322	2	6	0	0	0	0
41	Ramanathapuram	721	2,315	684	2,183	32	116	4	10	1	6	0	0
42	Mavadiyamman	622	2,306	483	1,743	41	162	98	401	0	0	0	0
Total		22,343	69,708	19,248	58,381	2,806	10,285	268	1,000	21	42	0	0

TABLE :3.10.3

Divisional Secretariat - Poonagari

No	Gramasewaka Division	Total		Hindu		Christian		Islam		Buddhist		Others	
		Families	Members	Families	Members	Families	Members	Families	Members	Families	Members	Families	Members
1	Nallur	555	1926	540	1,881	15	45						
2	Alankerny	90	289	90	289	0	0						
3	Kollakurichchi	235	840	219	806	16	34						
4	Cheddiyakurichchi	192	676	183	648	9	28						
5	Gnanimadam	109	375	108	371	1	4						
6	Madduvilnadu East	186	618	167	539	19	79						
7	Pallikuda	742	2606	455	1,549	286	1054	1	3				
8	Madduvilnadu west	248	808	235	753	13	55						
9	Paramankirai	138	480	132	458	6	22						
10	Gowatharimunai	98	340	75	275	23	65						
11	Jeyapuram North	211	656	161	506	50	150						
12	Jeyapuram South	204	670	150	450	54	220						
13	Kariyalainagapaduvan	565	2002	437	1,569	126	423	2	10				
14	Pallavarayankaddu	304	1055	293	1,020	11	35						
15	Mulankavil	805	2674	760	2,554	45	120						
16	Nachchikuda	786	2824	81	154	338	1299	367	1371				
17	Kiranchi	476	1782	446	1,668	28	112			2	2		
18	Ponnaveli	440	1680	125	435	315	1245						
19	Iranaitivu	302	1155	0	0	302	1155						
Total		6686	23456	4657	15925	1657	6145	370	1384	2	2		

TABLE :3.10.4

Divisional Secretariat - Pachchilaippalli

No	Gramasewaka Division	Total		Hindu		Christian		Islam		Buddhist		Others	
		Families	Members	Families	Members	Families	Members	Families	Members	Families	Members	Families	Members
1	Kovilivayal	214	748	210	729	4	19	-	-	-	-	-	-
2	Iyakkachchi	224	781	194	688	27	87	1	2	2	4	-	-
3	Muhavil	203	633	203	633	-	-	-	-	-	-	-	-
4	Masar	170	527	170	527	-	-	-	-	-	-	-	-
5	Soranpattu	257	922	250	903	7	19	-	-	-	-	-	-
6	Tharmakerny	225	847	217	831	8	16	-	-	-	-	-	-
7	Pulopallai	260	812	94	294	166	518	-	-	-	-	-	-
8	Mullaiyadi	235	745	230	720	5	25	-	-	-	-	-	-
9	Thambakamam	404	1302	394	1248	10	54	-	-	-	-	-	-
10	Pallai Town	216	635	204	592	11	35	1	8	-	-	-	-
11	Pulopallai West	147	469	93	281	54	188	-	-	-	-	-	-
12	Allippallai	80	313	68	260	12	53	-	-	-	-	-	-
13	Kachchar velli	116	388	108	353	8	35	-	-	-	-	-	-
14	Arasarkerny	122	402	115	374	7	28	-	-	-	-	-	-
15	Iththavil	148	502	119	407	29	95	-	-	-	-	-	-
16	Mukamalai	83	323	79	310	4	13	-	-	-	-	-	-
17	Vempodukerny	60	191	60	191	-	-	-	-	-	-	-	-
18	Kilaly	246	925	120	456	126	469	-	-	-	-	-	-
Total		3410	11465	2928	9797	478	1654	2	10	2	4	-	-

TABLE:3.11

Occupations in Kilinochchi District - 2012

No.	Type Occupation	Karachchi	Kandawalai	Poonagari	Pachchilaipalli	Total
1	Government Officers	1483	243	326	256	2308
2	Cooperative Employees	150	59	25	17	251
3	INGOs Employees	121	104	5	26	256
4	UN INGOs Employees	-	-	-	6	6
5	Local INGOs Employees	-	15	3	5	23
6	Banks Employees	47	-	6	2	55
7	Board Employees	3	-	-	3	6
8	Other Institute	65	29	-	45	139
9	Farmers	8393	3253	3847	945	16438
10	Farm Labours	6706	72	1757	377	8912
11	Fisherman	176	35	1703	208	2122
12	Private Sector	1278	120	30	63	1491
13	Masons	454	105	187	-	746
14	Carpenters	338	29	78	36	481
15	Welders	4	6	14	-	24
16	Plumpers	37	2	9	1	49
17	Electricians	110	6	18	10	144
18	Barbenders	-	-	2	-	2
19	Fiters	72	4	6	-	82
20	Painters	66	6	28	9	109
21	Goldsmith	26	2	2	-	30
22	Blacksmith	10	4	1	-	15
23	Tailers	413	12	99	33	557
24	Hair Dresses	52	9	13	4	78
25	Dry Cleaners	22	3	15	-	40
26	Toddy Tarpers	158	6	145	-	309
27	Palmyra Food Producers	9	5	53	26	93
28	Handi Craft Producers	-	6	17	23	46
29	Motor Mechanic	60	7	19	15	101
30	Cycle Repaires	116	14	24	14	168
31	Winders	7	-	-	-	7
32	Food Product	59	14	25	16	114
33	Gariend Makers	-	10	2	-	12
34	Beauticians	-	-	7	1	8
35	Printers	9	6	2	-	17
36	Textile Products	6	8	-	2	16
37	Others	48	549	61	587	1245
Total		20498	4743	8529	2730	36500

Source :All Divisional Secretariat. Kilinochchi

TABLE:3.12

**Details of Employee & Unemployed In Kilinochchi District -
2011 - 2012**

No.	DS Division	Employed		Total		Type of Unemployed					
		2011	2012	2011	2012	Ordinary Level		Advance Level		Graduate	
						2011	2012	2011	2012	2011	2012
1	Karachchi	15481	20498	544	55	94	6	400	25	50	24
2	Kandawalai	9888	4743	300	19	90	10	200	5	10	4
3	Poonagari	8049	8529	203	4	70	1	125	1	8	2
4	Pachchilaipalli	2667	2730	122	5	27	2	90	1	5	2
Total		36085	36500	1169	83	281	19	815	32	73	32

Source :All Divisional Secretariat. Kilinochchi

TABLE:3.13

Pension Details - 2000 - 2012

CATEGORIES	Years												
	2000	2001	2002	2003	2004	2005	2006	2007	2008	2009	2010	2011	2012
Civil	660	610	580	515	538	562	577	589	564	368	374	459	459
Widow / Widower	340	320	298	282	283	293	308	323	308	189	189	241	238
Teacher Civil	8	5	10	2	2	2	2	2	1	-	-	-	-
Teacher Widow	2	2	3	1	1	1	1	2	-	-	-	-	3
Arm Forces Civil	12	7	7	6	6	6	6	6	5	3	4	4	4
Arm Forces Widow	1	1	1	1	1	1	1	1	1	1	1	2	2
Disable Widow	3	-	-	-	3	2	2	3	3	2	2	2	2
Disable Widower	4	-	-	-	7	10	1	-	-	-	-	-	-
Local Govt. Pensioner	-	-	-	-	-	-	-	26	21	17	14	15	15
TOTAL	1030	945	899	807	841	877	898	952	903	580	584	723	723

Source : Account Branch, Kachcheri, Kilinochchi.

TABLE:3.14

Categories of Income in Kilinochchi District - 2012

No	Divisional Secretariat	Categories of Income (Rs.)					Total
		Below 1,000	1,000 - 2,500	2,501 - 5,000	5,000 - 10,000	Above 10,000	
1	Karachchi	744	3,135	9918	6134	2412	22,343
2	Kandawalai	1,824	1,502	1416	1653	1128	7,523
3	Poonagari	1020	1652	2153	1377	484	6,686
4	Pachchilaippalli	1078	788	697	597	250	3,410
Total		4,666	7,077	14,184	9,761	4,274	39,962

Source :All Divisional Secretariat. Kilinochchi

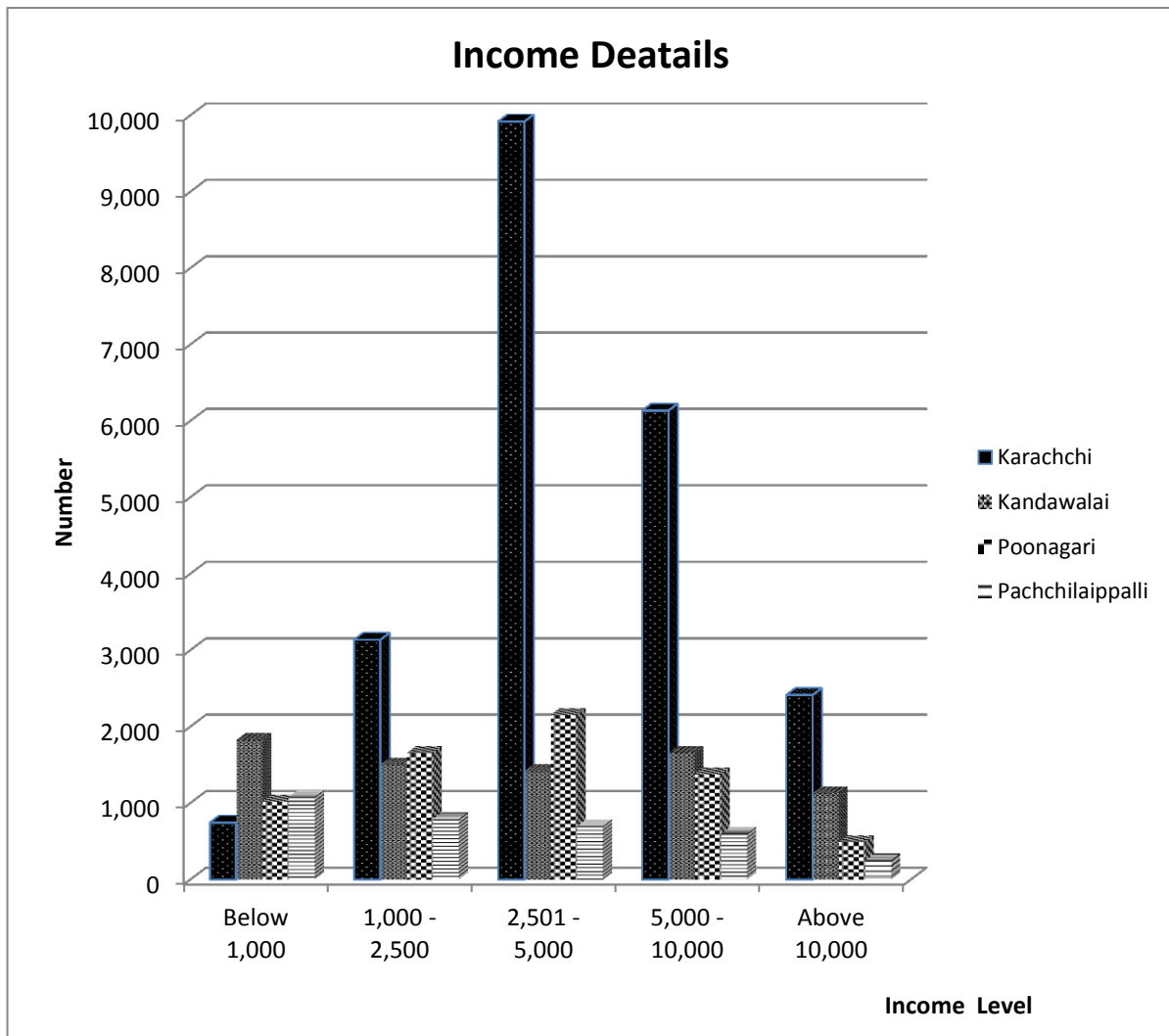
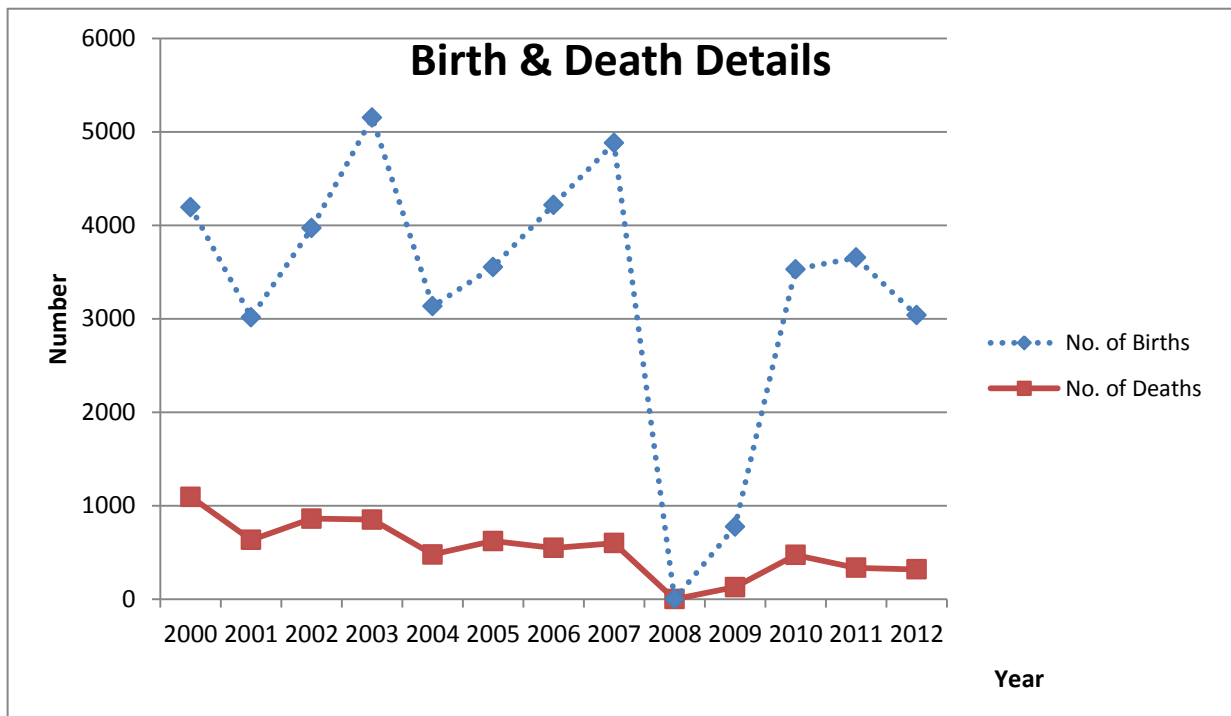


TABLE:3.15

Vital Statistics Crude Birth, Deaths And Increase 2000 - 2012 - Kilinochchi District

Year	No. of Births	No. of Deaths	Natural increase in Thousand
2000	3099	1093	12.09
2001	2383	632	18.58
2002	3108	861	14.62
2003	4301	850	24.63
2004	2655	477	15.48
2005	2932	621	16.23
2006	3669	548	15.84
2007	4281	598	18.81
2008	-	-	-
2009	648	127	-
2010	3057	471	20.42
2011	3318	335	25.23
2012	2719	318	18.62



Source : Addl. District Registrar, Kilinochchi

TABLE:3.16

Birth And Deaths 2000 - 2012 Kilinochchi District

Year	No. of Births			No. of Deaths		
	Male	Female	Total	Male	Female	Total
2000	1709	1390	3099	403	690	1093
2001	1500	883	2383	250	382	632
2002	1551	1557	3108	438	423	861
2003	2177	2124	4301	554	296	850
2004	1345	1310	2655	304	173	477
2005	1555	1377	2932	373	248	621
2006	1818	1857	3675	369	179	548
2007	2237	2044	4281	377	221	598
2008	-	-	-	-	-	-
2009	330	318	648	90	37	127
2010	1557	1500	3057	318	153	471
2011	1745	1573	3318	224	111	335
2012	1445	1274	2719	212	106	318

Source : Addl. District Registrar, Kilinochchi

TABLE: 3.17

Details of Births, Deaths & Marriages ADR Division Wise - 2012

A.G.A DIVISION	ADR Division	Birth		Death		Married
		Male	Female	Male	Female	
Karachchi	Kilinochchi	1289	1111	126	54	462
	Vaddakachchi	3	4	13	10	76
	Akkarayan	56	58	13	7	81
Kandawalai	Paranthan	43	47	22	9	47
	Kandawalai	4	4	4	2	
Poonakary	Poonagari	2	2	8	7	
	Pallavarayankaddu West	8	6	2	5	55
	Pallavarayankaddu East	35	40	9	4	153
Pachchilaipalli	Puloppalai	4	1	10	6	81
	Mullipattu	1	1	5	2	5
Sub Total		1445	1274	212	106	1051
Total		2719		318		1134

TABLE :2.18

No.of Marriages Year Wise Kilinochchi District - 2000 -2012

Year	No. of Marriages	No. of Marriages per 1000 Population
2000	1078	7.58
2001	1338	9.00
2002	2011	14.34
2003	1327	8.92
2004	1259	11.19
2005	1434	10.07
2006	2122	10.76
2007	583	2.98
2008	-	-
2009	54	-
2010	993	7.70
2011	1381	10.91
2012	1134	8.80

Source : Addl.District Register, Kilinochchi

TABLE: 3.19

Details of Births, Deaths & Marriages 2007 - 2012

	Year	A.G.A DIVISION				Total
		Karachchi	Kandawalai	Poonakary	Pachchilaipalli	
No. of Birth	2007	3586	157	537	1	4281
	2008	-	-	-	-	0
	2009	648	-	-	-	648
	2010	2669	222	153	15	3059
	2011	2897	240	165	16	3318
	2012	2521	98	93	7	2719
	No. of Deaths	2007	437	82	65	14
2008		-	-	-	-	0
2009		127	-	-	-	127
2010		291	156	17	7	471
2011		206	111	12	6	335
2012		223	37	35	23	318
No. of Marriages		2007	407	93	66	17
	2008	-	-	-	-	0
	2009	54	-	-	-	54
	2010	406	200	327	60	993
	2011	564	278	454	85	1381
	2012	619	168	261	86	1134

TABLE :3.20

Kilinochchi District Registered Voters - 2012

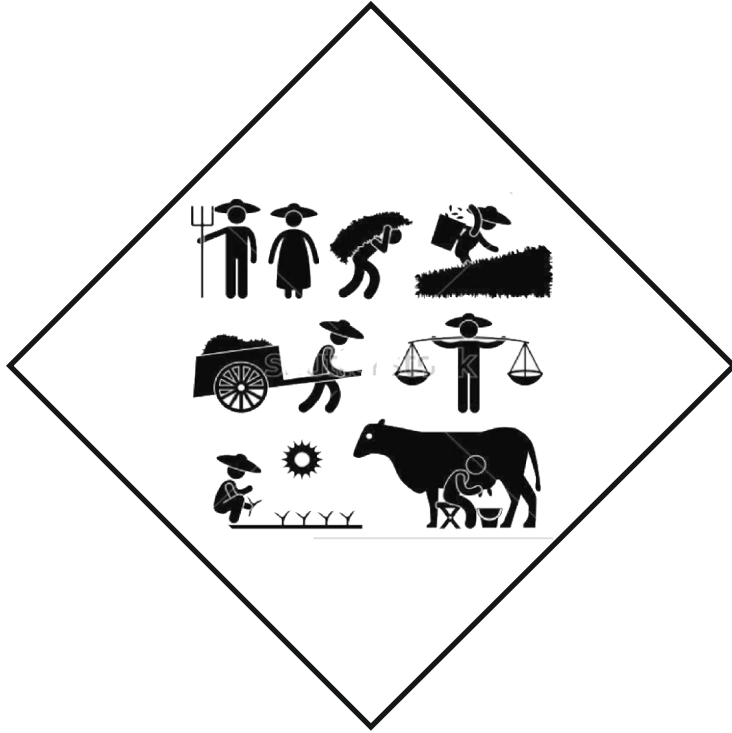
Divisional Secretariat	Pradeshiya Sabha	No. of Registered Voters
Karachchi	Karachchi	35,351
Kandawalai	Karachchi	13,351
Poonakary	Poonagari	12,310
Pachchilaippalli	Pachchilaipalli	7,577
Total		68,589

TABLE: 3.21

Kilinochchi District - Electoral Strength 2000 - 2012

YEAR	NO.OF REGISTERED VOTERS
2000	57,595
2001	57,874
2002	57,975
2003	58,038
2004	89,499
2005	90,687
2006	90,813
2007	90,959
2008	90,811
2009	63,754
2010	61,217
2011	63,754
2012	68,589

Source: Asst Commissioner of Elections, Jaffna District



Chapter IV

TABLE:4.1.1**Basic Information in Agriculture Sector - 2012**

S.No	Particulars of Farmers	Nos	Nos
1	Agriculture Inspectors Range		33
2	Agriculture Development Officer Division		08
3	Farming Families		25278
	Male	14756	
	Female	10522	
4	Farmers Co-operative Societies		118
5	Paddy Cultivation Land (Ha)		27488
6	Other Crop Cultivation Land (Ha)		4099.85

Source : Department of Agrarian Development, Kilinochchi

TABLE : 4.1.2

No.of Agriculture Implements and Machinery Distributed Kilinochchi District - 2012

AGA Division	Mammoty	Water pump	Four wheel Tractors	Two wheel Tractors	Sprayer	
					Hand	Power
Karachchi	18,345	8,725	185	55	-	-
Kandawalai	9,508	3,605	85	43	-	-
Poonakary	8,125	3,194	59	15	-	-
Pachchilaipalli	4,156	1,525	15	10	-	-
District Total	40,134	17,049	344	123	-	-

Source: Department of Agriculture(Ext), Kilinochchi District

TABLE : 4.1.3

Achievement of Paddy Production Programme Kilinochchi District Maha/ Yala -2012

Items	2012		2012/2013		Rainfed	Total
	Major YALA	Minor	Major	Minor MAHA		
Paddy extent (Ha) Target	4659.6	16	11706	540	10496	27,418
Gross extent sown (Ha)	4841	11	10388	478	9236	24,954
Gross extent harvested (Ha)	4412	6	6295	347	3661	14,721
Extent damaged (Ha)	429	5	4093	131	5575	10,233
Average yield Bu/ Net (Ha)	162	162	125	125	125	125
Average yield Mt/ Net (Ha)	3.25	3.25	2.5	2.5	2.5	3
Total Production . Ha (M.T)	14339.0	19.5	15737.5	867.5	9125.50	25,758

Source: Department of Agriculture(Ext), Kilinochchi District

TABLE : 4.1.4

Target and Achievement Yield of Paddy

Season	Major (Ha)		Minor (Ha)		Rain Fed (Ha)		Total (Ha)		Yield
	Target	Achievement	Target	Achievement	Target	Achievement	Target	Achievement	Bush/Acre
Yala 2000	3840	7110	10	215			3850	7325	60
Maha 2000/2001	10580	4530	400	294	6820	5007	17800	4824	45
Yala 2001	3950.5	2551.5	2.5	2.5			3953	2554	60
Maha 2001/2002	9665	5777	490	449	6965	6274	17120	6226	50
Yala 2002	4768	4800	2.5	13			4770.5	4813	70
Maha 2002/2003	10165	9450	352	552	7515	7645	18032	10002	60
Yala 2003	4366	4732.5	6	6.5			4372	4739	80
Maha 2003/2004	10165	9670	570	532	10000	9227	20735	10202	57
Yala 2004	3527	4236	40	22			3567	4258	85
Maha 2004/2005	10265	9762	600	565	10010	9542	20875	10327	60
Yala 2005	4908	5348	45	43			4953	5391	80
Maha 2005/2006	10315	6591	600	469	10110	9450	21025	7060	65
Yala 2006	4863	5208	56	48			4919	5256	82.5
Maha 2006/2007	10315	6125	617	446	10160	0.5775	21092	6571	70
Yala 2007	2749	1973	17	12			2766	1985	90
Maha 2007/2008	10315	7630	617	512	9410	7153	20342	8142	70
Yala 2008	8640	7720	52	49			8640	7769	70
Maha 2009 / 2010	1000	1000					1000	1000	70
Yala 2010	1445	1445	23	23			1468	1468	80
Maha 2010 / 2011	10280	10240	758	520	12706	10896	23744	21656	60
Yala 2011	4840	5494	154	161			4994	5655	80
Maha 2011 / 2012	10573	11706	540	520	11471	10390	22584	22616	85
Yala 2012	4659.6	4841	16	11			4675.6	4852	80
Maha 2012/ 2013	11706	11706	540	539	10496	10408	22742	22653	50
Yala 2013	5257.6	5419.6	26.4	27.2			5284	5446.8	

Source: Department of Agriculture(Ext), Kilinochchi District

TABLE : 4.1.5

Target and Achievement of Other Field Crops Maha & Yala (Ha)

Season	Dried Chilly		Red Onion		Black		Ground Nut		Green Gram		Cowpea		Kurakkan		Gingelly		Maize		Vegetable	
	Target	Achievement	Target	Achievement	Target	Achievement	Target	Achievement	Target	Achievement	Target	Achievement	Target	Achievement	Target	Achievement	Target	Achievement	Target	Achievement
Yala 2001	22	22	150	58	-	-	300	116	130	32	175	77	20	5	70	48	5	7	700	437
Maha 2001/2002	644	414	102	89	480	358	440	40	375	163	480	397	40	22	250	159	193	141	1073	956
Yala 2002	28	19	180	82	-	-	300	108	200	56	200	52	20	9	20	4	8	1	632	541
Maha 2002/2003	600	442	100	90	600	358	600	308	400	154	450	273	40	29	250	55	200	111	852	1097
Yala 2003	30	29	210	92	-	-	200	55	80	47	200	50	20	7	20	4	0	0	638	493
Maha 2003/2004	500	420	100	40	400	127	400	193	300	94	300	125	40	9	100	90	125	75	1300	826
Yala 2004	30	30	200	95	-	-		75	75	53	50	55	10	11	20	18	10	8	610	514
Maha 2004/2005	515	387	100	43	400	342	400	262	300	201	300	202	40	23	100	59	125	89	1180	939
Yala 2005	40	36	200	180	-	-	100	74	100	72	50	47	20	12	20	12	10	3	979	533
Maha 2005/2006	515	387	100	70	400	206	400	235	300	188	300	158	40	18	80	31	125	88	1372	837
Yala 2006	40	39	200	120	-	5	100	54	100	80	50	41	20	8	20	4	10	9	645	469
Maha 2006/2007	515	320	120	70	400	303	400	300	300	255	250	179	41	53	80	60	125	120	1056	975
Yala 2007	45	45	200	180	-	6	117	89	100	89	70	64	20	14	22	12	12	8	615	360
Maha 2007/2008	512	252	100	66	400	250	400	184	300	316	250	220	30	25	80	25	125	94	1019	806
Yala 2008	0	0	0	0	0	0	0	0	0	0	0	0	0	0	0	0	0	0	0	0
Maha 2009/2010	15	15	10	10	0	0	10	0	10	0	5	5	0	0	0	0	0	0	350	350
Yala 2010	0	15	0	98	0	1	-	15	0	20	16	16	0	0	0	0	0	0	0	153
Maha 2010/2011	200	94	130	60	150	323	50	368	280	216	350	205	10	-	5	22	100	133	714	505
Yala 2011	39.5	65.5	161	180	5	2	102	72	110	80	68	53.5	19.5	13	15.5	8.5	14	15.5	497	558
Maha 2011/2012	356	310	136	144	506	363	390	410	372	298	273	194	60	32	15.5	162	137	114	999	1018
Yala 2012	80	90	170	82.5	50	50	100	82	125	126	75	50	10	12.5	2	0.25	15	8.5	495	341
Maha 2012/2013	356	296	170	109	506	350	415	370	375	329	273	229	60	27	165	65	137	135	-	-

Source: Department of Agriculture(Ext), Kilinochchi District

TABLE : 4.1.6

**Extent and Production of Other Field Crops-Maha 2011/2012/ Yala 2012
Kilinochchi District (Ha & Mt)**

NAME OF CROPS	Karachchi				Kandawalai				Poonakary				Pachchilaipalli				District Total			
	2011/2012		2012		2011/2012		2012		2011/2012		2012		2011/2012		2012		2011/2012	2012		
	Extent (Ha)	Production	Extent (Ha)	Production	Extent (Ha)	Production	Extent (Ha)	Production(Mt)	Extent (Ha)	Production	Extent (Ha)	Production(Mt)	Extent (Ha)	Production	Extent (Ha)	Production(Mt)	Extent (Ha)	Production(Mt)	Extent (Ha)	Production(Mt)
Chilli	54	54	48	48	14	14	15	15	24	24	23	23	2	2	4	4	94	94	90	90
Cowpea	150	120	29	36.25	20	16	11	13.75	25	20	9	1.25	10	8	1	1.25	205	164	50	62.5
Green gram	138	104	64	64	35	28	27	27	32	25.6	-	-	11	8.8	6	6	216	172.8	124	124
Black gram	195	156	35	28	60	48	10	8	50	40	27	-	18	14.4	-	-	323	258.4	50	40
Ground Nut	230	161	52.5	65.6	50	35	11	22.5	46	32.2	11	-	42	29.4	0.5	0.65	368	257.6	82	102.5
Gingelly	13	10.4	0.25	.1	5	4	18	1.8	4	3.2	-	-	-	-	-	-	22	17.6	0.25	0.1
Maize	77.5	77.5	4	10	40	40	7.5	7.5	11	11	1	-	4.5	4.5	0.5	2.5	133	133	8.5	21.25
Kurakkan	-	-	6.5	5.2	-	-	0.8	2.4	-	-	3	-	-	-	-	-	-	-	12.5	10
Vegetables	282	2820	198.1	2020.6	152	1520	66	705	92	920	57	-	32	320	21.5	2.5	558	5580	342.6	3511.6
Sweet Potato	2	20	2.75	27.5	1	10	0.5	5	1	10	0.5	-	1	10	-	-	5	50	3.75	37.5

Source: Deputy.Director of Agriculture(Ext), Kilinochchi District

TABLE : 4.1.7

Extent of Selected Fruit Crops in Kilinochchi District -2011/2012

Crops	Karachchi		Kandawalai		Poonagari		Pachchilaipalli		District Total	
	2010	2011	2010	2011	2010	2011	2010	2011	2011	2010
Banana	5	48	1	7	3.5	29	.5	4		89
Lime	17	.5	4	-	7	.5	2		1	30
Orange	1	.5	.5		.5				.5	2
Mango	98	6	20	2	15	3	30	3	14	160
Guava	24	30	5		9		2			40
Papaw	-	3	1		1	4	2	2	5	
Pomegranate	12	13	3	6	4	9.5	1		3	20
Jak	50	-	21		31		6			108

Source: Department of Agriculture(Ext), Kilinochchi District

TABLE :4.1.8

Details of Agrarian Services Centers - 2012

AGA Division	A.S.C Division	No.of G.S.O Divisions	Extent of high Land (Ha)	Extent of Paddy Land major (Ha)	Extent of Paddy Land Minor (Ha)	Extent of Paddy Land Rain fed (Ha)	Extent of Paddy Land (Ha)	No.of Farm Families
Karachchi	1. Kilinochchi	25	2000	3219	155	670	4044	6940
	2. Ramanathapuram	5	950	1072	12	162	1244	2165
	3. Uruthirapuram	6	750	2235	115	792	3142	2135
	4.Akkarayankulam	6	1230	1208	214	570	1932	2365
Kandawalai	5. Puliampokkanai	16	3530	4355	23	5409	9119	6620
Poonakary	6. Poonakary	10	800		140	3707	3847	2150
	7. Mulankavil	9	1700	504	8	400	1112	2710
Pachchilaipalli	8. Pachchilaipalli	18	500			942	942	2950
TOTAL		95	11460	12593	667	12652	25382	28035

Source: Department of Agriculture(Ext), Kilinochchi District

Table:- 4.1.9

Fertilizer Supplied By Agrarian Service Centers - 2012

No	Agrarian Service Centre	Urea (Mt)	MOP (Mt)	TSP (Mt)	V1 (Mt)	SA (Mt)	TDM (Mt)	TSP (Mt)	APM (Mt)	Citrus Mix (2Kg Bag)	Vegetable (Mt)
1	Kilinochchi	1941.302	-	-	-	544.404	696.020	-	-	-	-
2	Ramanathapuram	604.003	-	-	-	171.530	207.394	-	-	-	-
3	Palai	66.271	-	-	-	17.392	17.352	-	-	-	-
4	Mulankavil	194.480	-	-	-	53.939	64.883	-	-	-	-
5	Puliyampokkanai	746.007	-	-	-	199.297	222.817	-	-	-	-
6	Poonakary	486.861	-	-	-	122.147	117.883	-	-	-	-
7	Uruthirapuram	637.536	-	-	-	152.883	203.318	-	-	-	-
8	Akkarayankulam	607.053	-	-	-	161.415	219.345	-	-	-	-
Total		5283.513	-	-	-	1423.007	1749.012	-	-	-	-

Source : Department of Agrarian Development, Kilinochchi

Table:- 4.1.10

Number of Agriculture Machineries Used and Type of Machine by Agrarian Service Centre -2012

No	Agrarian Service Centre	Type								
		Power Sprayers	Hand Sprayers	Water Pump	Tractors 2 wheels	Tractor 4 Wheels	Mammoties	Fork	Reapers	Sprinklers Irrigation
1	Kilinochchi	-	-	03	58	14	-	-	-	-
2	Ramanathapuram	-	10	05	20	8	-	-	-	-
3	Palai	-	-	-	26	12	-	-	-	-
4	Mulankavil	-	-	-	22	11	-	-	-	-
5	Puliyampokkanai	-	74	07	47	11	-	-	-	61
6	Poonakary	-	-	01	40	23	175	-	-	-
7	Uruthirapuram	-	-	03	31	9	-	-	-	-
8	Akkarayankulam	-	-	01	28	12	-	-	-	-
Total		-	84	20	272	100	175	-	-	61

Source : Department of Agrarian Development, Kilinochchi

Table:- 4.1.11

Number of Agriculture Machineries Used and Type of Machine by Agrarian Service Centre -2012

No	Agrarian Service Centre	Type									
		Power Sprayers	Hand Sprayers	Water Pump	Electric Water Pumps	Tractor 2 Wheels	Tracto4Wheels	Mammoties	Fork	Reapers	Sprinkers Irrigation
Used by Agrarian Service Centres											
1	Kilinochchi	-	-	-	-	-	14	-	-	-	-
2	Ramanathapuram	-	-	-	-	-	8	-	-	-	-
3	Palai	-	-	-	-	-	12	-	-	-	-
4	Mulankavil	-	-	-	-	-	11	-	-	-	-
5	Puliyampokkanai	-	-	-	-	-	11	-	-	-	-
6	Poonakary	-	-	-	-	-	23	-	-	-	-
7	Uruthirapuram	-	-	-	-	-	9	-	-	-	-
8	Akkarayankulam	-	-	-	-	-	12	-	-	-	-
Total		-	-	-	-	-	100	-	-	-	-

Source : Department of Agrarian Development, Kilinochchi

Table: - 4.1.12

Details of Paddy Land

DS DIVISION	ASC	Irrigation		Rainfed(Ha)
		Major (Ha)	Minor(Ha)	
Karachchi	Kilinochchi	3670	166	264
	Akkarayankulam	1523	214	195
	Ramanathapuram	1255	34	203
	Uruthirapuram	2235	155	752
	Sub total	8683	569	1414
Kandawalai	Kilinochchi	2230	-	773
	Ramanathapuram	182	-	-
	Puliyampokkanai	2753	23	4261
	Sub total	5165	23	5034
Poonakary	Poonakary	-	210	4891
	Mulankavil	609	8	498
	Sub total	609	218	5389
Pachchilaipalli	Pallai	-	-	942
	Sub total	-	-	942
TOTAL		14457	810	12779

Source : Department of Agrarian Development, Kilinochchi

Table:- 4.1.13

Number of Ponds, Acreage Benefited and Farm Families by DS/AGA Division - 2012

No	DS/AGA Division	No. of Tanks		Acreage benefited	No. of Farm Families
		Major	Minor		
1	Karachchi	5	39	8683Ha/569Ha	12532
2	Kandawalai	2	61	5165Ha/23Ha	6354
3	Poonakary	1	175	609Ha/218Ha	4721
4	Pachchilaipalli	-	119	-	1328
Total		8	394		24935

Source : Department of Agrarian Development, Kilinochchi

Table :- 4 .1.14

Farmers Organization and Members by Agrarian Service Centre - 2012

No	Agriculture Service Centre	Numbers of Farmers Organization			Details of Members		
		Established	Registered	Non Registered	Female	Male	Total
1	Kilinochchi	23	23	-	1,762	3,105	4,867
2	Ramanathapuram	9	9	-	322	1,425	1,747
3	Palai	21	21	-	440	882	1,322
4	Mulankavil	9	9	-	2,250	1,800	4,050
5	Puliyampokkanai	14	14	-	1,078	2,175	3,253
6	Poonakary	20	20	-	420	1,134	1,554
7	Uruthirapuram	11	11	-	3,649	2,400	6,049
8	Akkarayankulam	11	11	-	601	1,835	2,436
Total		118	118	-	10,522	14,756	25,278

Source : Department of Agrarian Development, Kilinochchi

Table:- 4.1.15

Staff Details of Office at the Department of Agrarian Development, Kilinochchi

S.No	Post	Service	Centre	Approved Cadre	Present Cadre	Additional Requirement
1	Asst. Commissioner		Kilinochchi	01	01	-
2	Agrarian Development Officer		Kilinochchi	09	03	06
3	Technical officer		Kilinochchi	03	02	01
4	Asst. Director		-	-	-	-
5	Administrative Office		-	-	-	-
6	Programme Assistant		-	-	-	-
7	Development Assistant		-	-	-	-
8	Management Assistant		Kilinochchi	12	05	07
9	Driver		Kilinochchi	01	01	-
10	Agrarian Development Clerk		Kilinochchi	08	07	01
11	Agriculture research product Assistant		Kilinochchi	95	-	95
12	Water Pump Operator		-	-	-	-
13	Warden		-	-	-	-
14	Store Man		-	-	-	-
15	Circuit Bungalow Care Taker		-	-	-	-
16	Garden Labour		-	-	-	-
17	Office Employee		Kilinochchi	01	-	01
18	Lorry Cleaner		Kilinochchi	36	26	10
19	Department Labourer		-	-	-	-
20	Watcher		Kilinochchi	03	01	02
21	Cook		-	-	-	-

Source : Department of Agrarian Development, Kilinochchi

TABLE : 4.1.16

Area of Kilinochchi District Coconut Cultivation Lands - 2012

DISTRICT	LAND (Square Km)	Inland Water (Squ.Km)	Total
Kilinochchi District	1192.81	44.30	1237.11

TABLE:4.1.17

Extent Under Coconut Cultivation in Kilinochchi District - 2012

Extent under Coconut in Acres	Estimated Extent Damaged due to war 1983 to 2000 year in Areas.	Estimated suitable Existing Extent for Coconut Cultivation in Areas
39,730	24500	16600

TABLE :4.1.18

Other Particulars of Coconut in Kilinochchi - 2012

Name of DS Division	G.S.O Division	ASC	Coconut			
			Extent in 2002 (Ac)	Damage d by War	Existing Extent	Suitable Existing Extent Coconut
Karachchi	40	2	8500	3500	4500	3000
Kandawalai	16	2	6000	3500	2000	4000
Poonakary	16	2	9000	4500	4000	4000
Pachchilaipalli	18	1	16230	11000	4730	5600
TOTAL	90	7	39730	24500	15230	16600

TABLE : 4.1.19

Home Garden Seedlings Distribution - 2011/2012

DS Division	No. of Coconut Seedlings Issued	
	2011	2012
Karachchi	2,000	7,800
Kandawalai	3,500	10,000
Poonakary	2,200	8,500
Pachchilaipalli	2,400	5,916
Total	10,100	32,216

Source: Coconut Cultivation Board, Northern Province.

Table:4.1.20

Palmyrah Development Board Palmyrah Products, Kilinochchi District- 2011 - 2012

No	Item	2011			2012		
		Unit Price (RS)	Qty	Value (Million)	Unit Price (RS)	Qty	Value (Million)
1	Pulukkodiyal (Boiled & Dried Tube	120	100000	12.0000	100	15000	1.5000
2	Odiyal	700	70000	49.0000	80	12000	0.9600
3	Boiled Dried raw tuber flour	250	5000	1.2500	200	5000	1.0000
4	Dried raw tuber flour	-	-	-		3000	0.0000
5	Odiyal Chips (Seeval Odiyal)	250	1000	0.2500	400	1000	0.4000
6	Treacle	600	500	0.3000	250	3200	0.8000
7	Fruits Pulp	50	1000	0.0500	100	3500	0.3500
8	Jam	-	-	-	-	-	-
9	Paanipanattu	250	100	0.0250	300	100	0.0300
10	Panattu	100	1000	0.1000	200	2200	0.4400
11	Jaggery	500	1000	0.5000	40	50000	2.0000
12	Soft Drinks	-	-	-	100	500	0.0500
13	Palm Posha	100	100	0.0100	4500	2000	9.0000
14	Plam Crush	-	-	-	-	-	-
15	Instant Odiyal Kool	-	-	-	400	50	0.0200
16	Palm Palakaram	10	50	0.0005	300	500	0.1500
17	Fiber	-	-	-	-	-	-
18	Fresh Tuber	5	50000	0.2500	2	16000	0.0320
19	Cake	-	-	-	-	-	-
20	Palmyrah Toffe	-	-	-	-	-	-

Source: Palmyrah Development Board, Kilinochchi

TABLE : 4.1.21

Distribution of Palmyrah Seeds & Seedlings in Kilinochchi District 2000 - 2012

S.No	D.S Division	Number of Seeds Planted										
		2000	2001	2002	2003	2004	2005	2006	2007	2010	2011	2012
1	Karachchi	15500	-	32500	40000	-	20000	-	-	65000	32000	6000
2	Kandawalai	1500	-	11750	10000	-	12000	-	-	45000	10000	3500
3	Poonakary	19000	-	8750	-	20000	-	-	-	56000	8000	3600
4	Pachchilaipalli	-	-	10800	20000	-	-	-	-	51500	-	2000
TOTAL		36000	-	63800	70000	20000	32000	-	-	217500	50000	15100

Source: Palmyrah Development Board Kilinochchi District

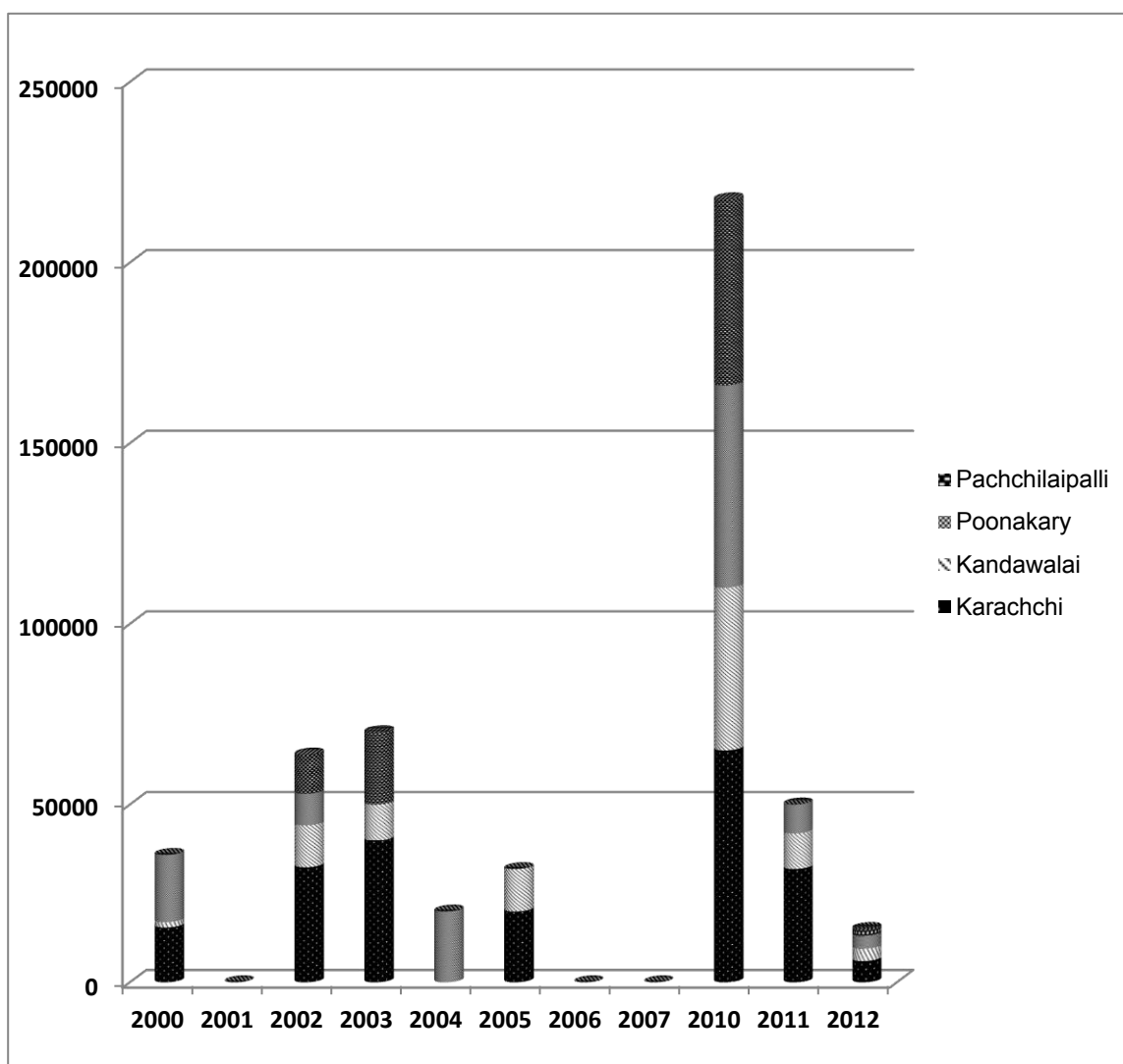


Table:- 4.2.1

Livestock Statistics, Kilinochchi District - 2005 - 2012

Kind of Livestock			2005	2006	2007	2008	2009	2010	2011	2012
Neat Cattle	Cows	Milk at Present	10,517	8,470	6,280	-	-	10,993	10,815	5,812
		Other Cows	31,529	26,882	24,000	-	-	11,162	11,318	21,301
		Calves (Age 2 Years)	5,044	4,560	4,170	-	-	4,908	4,930	2,860
	Bulls	Calves (Age 2 Years)	5,600	4,766	4,300	-	-	5,027	5,050	2,906
		Other Bulls	4,723	4,501	3,620	-	-	3,680	3,657	4,032
Goats	He	7,192	6,886	5,800	-	-	900	1,344	1,929	
	She	12,101	11,177	10,140	-	-	1,054	2,641	4,730	
Sheep		-	-	-	-	-	-	10	10	
Ducks		-	-	-	-	-	-	-	-	
Poultry	Laying hens	69,250	68,830	62,550	-	-	55,250	111,058	43,020	
	Others	58,081	117,574	107,865	-	-	41,046	87,995	136,595	
Pigs		-	-	-	-	-	-	100	100	

Source : Department of Animal Production & Health, Kilinochchi.

Table:- 4.2.2

Average Annual Milk Production, Kilinochchi District 2011 - 2012

No	DS/AGA Division	2011	2012
1	Karachchi	1,083,600	1,084,000
2	Kandawalai	370,800	367,200
3	Poonakary	162,000	756,000
4	Pachchilaipalli	36,000	157,680
Total		1,652,400	2,364,880

Source: Department of Animal Production & Health, Kilinochchi

Table:- 4.2.3

Average Annual Egg Production 2011 - 2012

No	DS/AGA Division	2011	2012
1	Karachchi	3,240,000	3,312,000
2	Kandawalai	1,800,000	1,800,000
3	Poonakary	2,520,000	3,960,000
4	Pachchilaipalli	720,000	594,000
Total		8,280,000	9,666,000

Source: Department of Animal Production & Health, Kilinochchi

TABLE : 4.2.4

Details of Immunisation A.G.A 'S Division Wise 2010 , 2011 & 2012

	Year	A.G.A Division				Total
		Karachchi	Kandawalai	Poonakary	Pachchilaipalli	
Ranikhet	2010	62,564	15,520	2,820	-	82914
	2011	125,750	39,480	15,935	-	183176
	2012	85,500	15,000	25,745	7,410	135667
FOW / POX	2010	17,000	4,670	2,850	-	26530
	2011	28,500	24,420	2,345	-	57276
	2012	38,300	11,450	8,915	5,150	65827
Gumbora	2010	50,650	12,470	10,110	-	75240
	2011	109,600	23,750	317	-	135678
	2012	89,000	10,550	11,810	-	113372
H.S	2010	4,150	1,050	1,000	-	8210
	2011	16,280	12,808	7,244	-	38343
	2012	10,107	17,661	9,150	1,582	40512
Dispensary Cases	2010	363	89	375	-	2837
	2011	668	445	687	-	3811
	2012	891	247	453	273	3876
Field Cases	2010	218	50	23	-	2301
	2011	258	639	208	-	3116
	2012	370	176	128	129	2815

TABLE : 4.2.5

Distribution of Breeding Materials in 2005 -2012

Division	V.S Kilinochchi						V.S Poonagari						V.S Kandawalai			
	Year	2005	2006	2007	2010	2011	2012	2005	2006	2007	2010	2011	2012	2007	2010	2011
Heifer/Cows	5	0	0	50	200	150	0	0	0	10	0	25	0	0	45	34
Bulls	1	6	8	5	5	0	0	2	2	3	0	6	0	0	2	6
Rabbits	0	0	0	0	0	0	0	0	0	0	0	0	0	0	0	0
Cockerels	4500	7772	3260	1,400	2,000	6,165	1400	0	0	800	3,346	3,470	1100	500	2,355	5,010
Pullets	7500	43827	38560	2,560	4,000	6,428	1800	2160	1260	1,465	4,000	3,595	860	1,000	5,000	5,111
Broilers	14000	47300	40320	3,600	4,326	248	1750	3170	2150	0	1,050	0	360	0	150	0
Ducklings	0	0	0	0	0	0	0	0	0	0	0	0	0	0	0	0
Jersey	0	0	6	70	0	250	0	0	0	20	0	60	0	0	0	94
Quail	0	0	10	0	0	0	0	0	0	0	0	0	0	0	0	0
Goat Male	2	26	32	15	20	200	2	5	4	8	8	200	4	0	10	150
Female	4	270	160	200	205	600	2	30	24	80	80	483	112	40	50	250
Sheep Male	0	0	0	0	0	0	1	0	0	0	0	0	0	0	0	0
Female	0	0	0	0	0	0	1	0	0	0	0	0	0	0	0	0

Source: Govt. Veterinary Surgeon, Karachchi/Poonakary

Table:- 4.2.6

Number of Animal Immunized against Diseases and Year 2010 - 2012

No	Diseases	2010	2011	2012
1	Ranikhet	80,904	181,165	133,655
2	Fowl Pox	24,520	55,265	63,815
3	Hemorrhage Sepsisemia	6,200	36,332	38,500
4	Foot and Mouth Disease	2,372	12,659	38,499
5	Black Quarter	1,065	3,816	2,854
6	Dispensary Cases	827	1,800	1,864
7	Field Cases	290	1,105	803
8	Rinderpest	-	-	-

Table:- 4.2.7

Animal Health Extension and Breeding Services, Kilinochchi District

Table:- 4.2.7.1

A. Number of Artificial Inseminations 2010-2012

No	Veterinary Surgeons Division	2010		2011		2012	
		Cattle	Goat	Cattle	Goat	Cattle	Goat
1	Kilinochchi	40	16	617	134	653	105
2	Kandawalai	0	0	130	34	124	20
3	Poonakary	0	0	7	1	0	0
4	Pachchilaipalli	0	0	0	0	1	0
Total		40	16	754	169	778	125

Source: Department of Animal Production & Health, Kilinochchi

Table:- 4.2.7.2

B. Immunization 2007

No	Veterinary Surgeons Division	2007				
		Ranikhet	Fowl Pox	Hemorrhage Sepsisemia	Dispensary Case	Field Case
1	Kilinochchi	56260	25000	9460	1864	3050
2	Kandawalai	2600	1200	5110	261	260
3	Poonakary	10360	10340	6120	267	364
4	Pachchilaipalli	0	0	0	0	0
Total		69220	36540	20690	2392	3674

Table:- 4.2.7.3

C.Immunization 2010

No	Veterinary Surgeons Division	2010				
		Ranikhet	Fowl Pox	Hemorrhage Sephsemia	Dispensary Case	Field Case
1	Kilinochchi	62564	17000	4150	363	218
2	Kandawalai	15520	4670	1050	89	50
3	Poonakary	2820	2850	1000	375	23
4	Pachchilaipalli	0	0	0	0	0
Total		80904	24520	6200	827	291

Table:- 4.2.7.4

D.Immunization 2011

No	Veterinary Surgeons Division	2011				
		Ranikhet	Fowl Pox	Hemorrhage Sephsemia	Dispensary Case	Field Case
1	Kilinochchi	125750	28500	16280	668	258
2	Kandawalai	39480	24420	12808	445	639
3	Poonakary	15935	2345	7244	687	208
4	Pachchilaipalli	0	0	0	0	0
Total		181165	55265	36332	1800	1105

Table:- 4.2.7.5

D.Immunization 2012

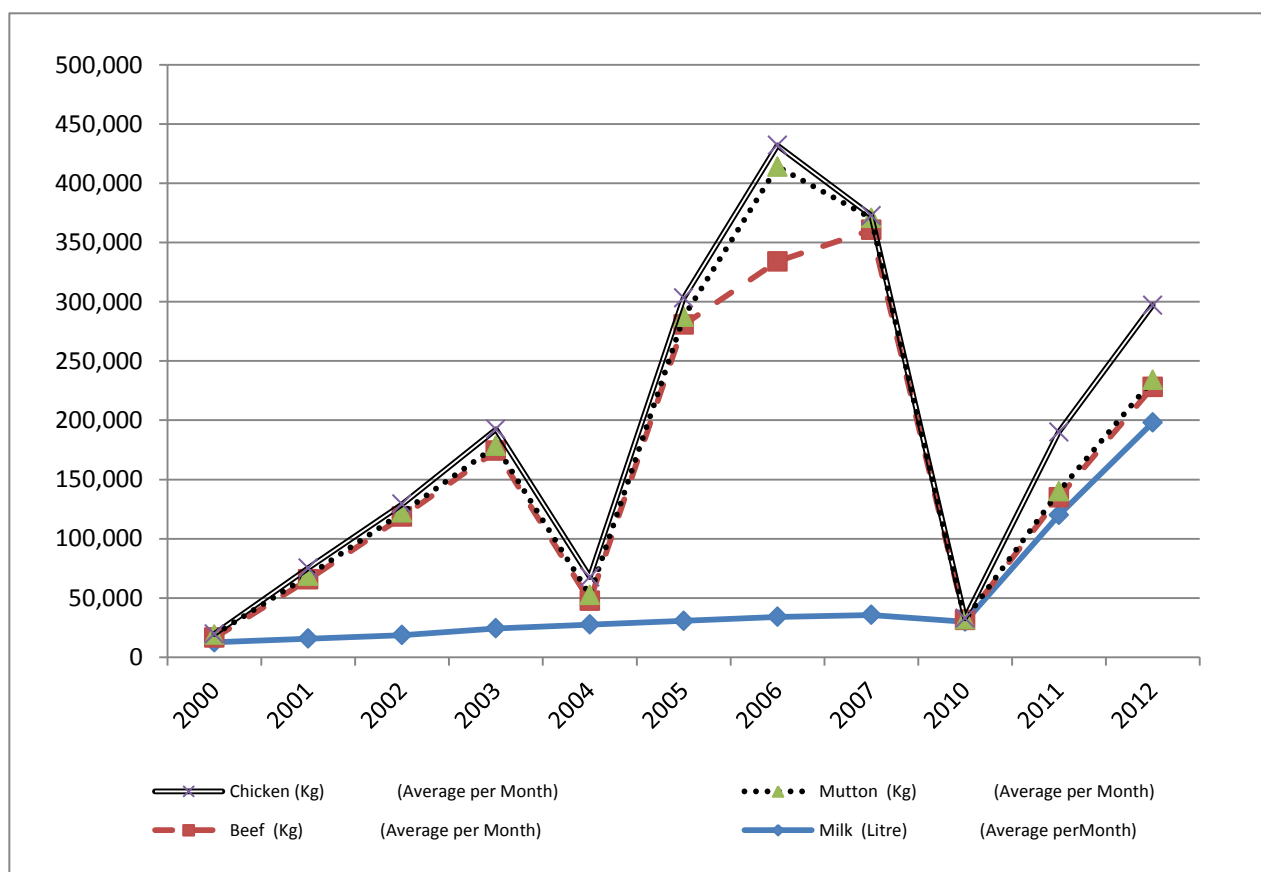
No	Veterinary Surgeons Division	2012				
		Ranikhet	Fowl Pox	Hemorrhage Sephsemia	Dispensary Case	Field Case
1	Kilinochchi	85,500	38,300	10,107	891	370
2	Kandawalai	15,000	11,450	17,661	247	176
3	Poonakary	25,745	8,915	9,150	453	128
4	Pachchilaipalli	7,410	5,150	1,582	273	129
Total		133,655	63,815	38,500	1,864	803

Source: Department of Animal Production & Health, Kilinochchi

Table:- 4.2.8

Details of Milk, Meat Production in Kilinochchi District (2000 - 2012)

Year	Milk (Litre) (Average perMonth)	Beef (Kg) (Average per Month)	Mutton (Kg) (Average per Month)	Chicken (Kg) (Average per Month)
2000	12,500	4,000	2,500	600
2001	15,700	50,000	3,000	6,500
2002	18,650	100,000	3,500	7,000
2003	24,300	150,000	4,000	14,000
2004	27,600	20,000	5,000	15,000
2005	30,640	250,000	6,500	16,000
2006	34,010	300,000	80,000	18,000
2007	35,650	325,000	10,000	2,000
2010	30,000	1,500	410	845
2011	120,000	15,000	5,000	50,000
2012	198,000	30,000	6,000	63,000



Source: Govt. Veterinary Surgeon, Karachchi/Poonakary

TABLE : 4.2.9

Livestock Statistics in Kilinochchi District - 2012

A.G.A Division	Neat Cattle				Buffaloes	Goats			Poultry		Broiler Chicken
	Milk	Other	Bulls	Calves		He	She	Cockerals	Laying	Others	
Karachchi	2,297	4,794	1,157	2,291	391	517	1,370	6,000	25,520	30,105	8,040
Kandawalai	725	12,000	1,575	725	250	600	1,375	5,000	3,000	42,000	5,000
Pachchilaipalli	290	1,007	300	750	34	112	635	2,840	2,000	8,760	1,350
Poonakary	2,500	3,500	1,000	2,000	300	700	1,350	2,500	12,500	22,000	3,000
TOTAL	5,812	21,301	4,032	5,766	975	1,929	4,730	16,340	43,020	102,865	17,390

Source; Govt.Veterinary Surgeon, Karachchi/Poonakary

TABLE : 4.2.10

Livestock Statistics in Kilinochchi District 2000-2012

Year	Neat Cattle				Buffaloes	Goats			Poultry		Broiler Chicken
	Milking Cows	Other	Bulls	Calves		He	She	Cockerels	Laying	Other	
2000	9512	11320	7440	—	720	7831	9300	188815	20502	9810	32800
2002	10655	13382	8354	—	790	8221	10610	20086	21932	9646	35796
2003	10665	13325	8115	—	750	9020	11365	22810	22810	11430	41205
2004	10130	33000	4861	—	1106	5647	12828	28461	61552	21758	74450
2005	10517	31529	4723	10644	985	7192	12101	29869	69250	20862	73510
2006	8470	26882	4501	9326	665	6886	11177	31454	68830	19670	66450
2007	6280	24000	3620	8470	565	5800	10140	28140	62550	17895	61830
2010	10,993	11,162	3,680	9,935	950	900	1,054	20,250	55,250	17,196	3,600
2011	10,815	11,318	3,657	9,980	960	1,344	2,641	54,459	111,058	22,453	10,583
2012	5812	21301	4032	5766	975	1929	4730	16340	43020	102865	17390

Source; Govt.Veterinary Surgeon, Karachchi/Poonakary

TABLE : 4.2.11

Staff Details of office at the Veterinary Surgeon, Kilinochchi

S.N	Name of Centre	Present Cadre						Additional Requirement					
		Veterinary surgeon	Veterinary Development Officer	Public Service Management Assistant	Driver	Pharmacy Labour	Departmental Labour	Veterinary surgeon	Veterinary Development Officer	Public Service Management Assistant	Driver	Pharmacy Labour	Departmental Labour
1	District Veterinary surgeon Office	1	-	3	1	-	1	-	1	-	-	-	2
2	Veterinary surgeon Office, Kilinochchi	1	2	-	-	1	1	-	2	-	1	-	3
3	Veterinary surgeon Office, Poonakary	1	2	-	-	1	1	-	2	-	1	-	3
4	Veterinary surgeon Office, Kandawalai	0	1	-	-	-	1	1	3	-	1	1	3
5	Veterinary surgeon Office, Pallai	1	-	-	-	-	3	-	4	-	1	1	1
Total		4	5	3	1	2	7	1	12	0	4	2	12

District Veterinary Surgeon, Dept. of Animal Production & Health , Kilinochchi

TABLE:4.3.1

Monthly Rainfall in Kilinochchi District - 2000 - 2012

	Station No:01 - Iranaimadhu In mm		Station No:02 - Akkarayan In mm			Station No:03 - Kariyalainagapaduvan In mm				D - No. of Days Rain		
MONTH/ YEAR	January (M.M.D)	February (M.M.D)	March (M.M.D)	April (M.M.D)	May (M.M.D)	June (M.M.D)	July (M.M.D)	August (M.M.D)	September (M.M.D)	October (M.M.D)	November (M.M.D)	December (M.M.D)
2000												
Station No:01	162.82 (4)	271.24 (8)	42.66 (2)	53.34 (3)	39.63 (2)	-	24.9(3)	141.48(2)	139.7 (7)	116.59(7)	210.3(11)	118.35(3)
Station No:02	121.0 (12)	147.4 (7)	28.9 (2)	13.0(3)	9.9 (2)	-	5.1(1)	13.2 (8)	93.5 (5)	48.5(3)	253.7(9)	156.7(4)
Station No:03	108.60 (8)	140.7 (4)	-	101.5(3)	10.1(1)	-	-	-	85.7 (4)	95.7(4)	9.3(1)	108.0(2)
2001												
Station No:01	133.61 (7)	-	-	121.14(8)	18.8(1)	45.97 (2)	-	17.27(1)	19.05(2)	137.16(10)	93.22(7)	504.7(17)
Station No:02	248.3 (8)	5.1 (1)	-	333.8(15)	35.56(1)	61.7 (2)	19.0 (1)	29.0(1)	31.2(2)	211.4(9)	203.1(9)	785.5(15)
Station No:03	153.5 (5)	26.0 (2)	-	450.5(11)	47.4 (3)	127.1(3)	13.71(1)	24.0(1)	-	110.7(5)	200.4(8)	781.8(16)
2002												
Station No:01	6.24 (4)	78.99 (2)	17.1 (1)	46.46(4)	15.24(3)	5.34(2)	-	-	-	67.06(8)	170.13(13)	354.31(14)
Station No:02	131.4 (5)	152.2 (3)	-	158.9(10)	4.26(2)	14.5(2)	-	-	16.3(1)	115.8(7)	308.81(13)	354.31(14)
Station No:03	82.75 (5)	208.2 (3)	17.1 (1)	450.8(13)	-	-	-	-	-	68.92(9)	-	598.0(17)
2003												
Station No:01	97.78 (5)	90.17 (2)	16.26 (1)	27.43(5)	24.38 (!)	-	98.03(3)	56.89(6)	6.35(1)	42.67(6)	634.42(22)	33.51(4)
Station No:02	97.7 (5)	106.7 (2)	63.00 (2)	40.6 (1)	160.9 (3)	-	68.6(3)	76.4 (4)	-	145.5(3)	442.27(19)	54.6(2)
Station No:03	222.0 (9)	-	-	-	-	-	-	-	-	27.0(2)	545.4(17)	129.0(7)

Cont

TABLE:4.3.1

Monthly Rainfall in Kilinochchi District - 2000 - 2012

	Station No:01 - Iranaimadhu In mm			Station No:02 - Akkarayan In mm			Station No:03 - Kariyalainagapaduvan In mm			D - No. of Days Rain		
MONTH/ YEAR	January (M.M.D)	February (M.M.D)	March (M.M.D)	April (M.M.D)	May (M.M.D)	June (M.M.D)	July (M.M.D)	August (M.M.D)	September (M.M.D)	October (M.M.D)	November (M.M.D)	December (M.M.D)
2004												
Station No:01	-	29.21 (1)	21.84 (1)	8.12(1)	105.12 (5)	10.92(1)	-	-	33.6(3)	212.05(13)	406.34(20)	291.79(16)
Station No:02	-	-	11.40 (1)	-	212.6 (5)	18.8(1)	-	6.5(1)	75.5(2)	283.02(9)	457.32(13)	386.6(18)
Station No:03	15.6 (2)	29.1(1)	2.60 (2)	57.6 (5)	190.85 (9)	14.7(1)	-	-	108.5(5)	325.7(13)	565.6(21)	291.7(13)
2005												
Station No:01	17.6 (1)	-	-	71.6(8)	30.31 (1)	-	46.6(2)	6.7(1)	-	235.4(2)	580.9(16)	54.2(5)
Station No:02	101.2 (3)	-	22.5 (2)	163.4(6)	50.0 (2)	-	11.5(1)	-	10.0(1)	124.0(6)	521.9(9)	46.9(3)
Station No:03	55.8 (5)	-	30.5 (1)	163.6(11)	16.9 (2)	-	2.8(1)	1.5(1)	-	41.8(6)	197.3(11)	86.3(9)
2006												
Station No:01	93.1 (4)	12.8 (1)	34.2 (4)	74.0 (4)	7.8 (3)	3.5(1)	-	-	87.4(6)	193.8(13)	181.3 (14)	44.3(3)
Station No:02	187.0 (7)	-	-	19.9 (2)	6.0 (1)	-	-	-	31.7(3)	238.2(13)	221.1 (14)	42.0(2)
Station No:03	217.7 (6)	3.0 (1)	96.3 (5)	46.1 (3)	-	-	-	-	30.7(1)	168.9(10)	277.3 (14)	40.7(2)
2007												
Station No:01	69.0 (1)	29.0 (3)	-	14.7 (2)	-	41.5(3)	69.8(3)	-	30.0(4)	141.5(7)	94.8(6)	235.4(11)
Station No:02	85.0 (1)	35.0 (1)	-	24.5 (4)	-	8.3(1)	32.0(1)	-	41.5(3)	136.0(10)	94.0(8)	144.8(10)
Station No:03	85.5 (1)	28.5 (1)	-	32.4 (3)	-	-	-	30.8(1)	12.8(2)	147.8(9)	135.1(10)	233.1(9)

Cont

TABLE:4.3.1

Monthly Rainfall in Kilinochchi District - 2000 - 2012

	Station No:01 - Iranaimadhu In mm			Station No:02 - Akkarayan In mm			Station No:03 - Kariyalainagapaduvan In mm				D - No. of Days Rain	
MONTH/ YEAR	January (M.M.D)	February (M.M.D)	March (M.M.D)	April (M.M.D)	May (M.M.D)	June (M.M.D)	July (M.M.D)	August (M.M.D)	September (M.M.D)	October (M.M.D)	November (M.M.D)	December (M.M.D)
2008												
2009												
2010												
Station No:01	-	1.5(1)	67.8 (3)	111.1 (7)	157.0 (7)	7.6 (1)	50.7 (3)	119.2 (4)	63.1 (6)	239.5 (6)	354.9 (13)	698.5 (19)
Station No:02	-	1.5(1)	63.2 (3)	100.4(4)	100.4 (4)	17.0 (1)	-	70.0 (3)	113.3 (4)	145.5 (6)	308.1 (15)	555.4 (18)
Station No:03	-	-	28.5 (3)	84.7 (3)	150.3 (4)	54.9 (2)	4.9 (1)	81.6 (3)	142.0 (6)	52.3 (3)	339.7 (12)	296.8 (10)
2011												
Station No:01	221.7(13)	132.8(09)	190.1(08)	174(04)	-	-	-	19.6(01)	-	236.5(16)	453.6(16)	394.10(14)
Station No:02	221.(10)	114.8(06)	26.6(04)	139.4(10)	20.5(01)	-	-	-	-	135.11(09)	559.5(15)	369.5(14)
Station No:03	60.6(07)	95.1(07)	-	50.9(3)	-	-	-	-	-	205.7(11)	358.6(15)	376(09)
2012												
Station No:01	24(01)	-	9.8(01)	161(06)	-	-	39.8(2)	27.6(01)	30.6(04)	289(12)	202(06)	412.4(17)
Station No:02	-	-	-	154.7(6)	-	-	-	-	-	319.8(08)	279.2(7)	457.8(16)
Station No:03	20.0(01)	-	-	118.4(04)	-	-	-	-	46(3)	332.00	203(06)	334.9(13)

Source: Deputy Director of Irrigation, Kilinochchi

TABLE:4.3.2

Name of Rivers and Particulars Related to Irrigation Facility - 2012

S.No	Name	Catchment area in sq.km	Approximate length in km	Duration of flow in months	Extent benefited in Klinochchi district hectares	Volume of water consumed annually
1	Pallavarayan aru	161	31	3.5	609.31>	N/A
2	Mandakal aru	300	44	3.5	139.27>	N/A
3	Akkarayan aru	194	32	3.5	1383.4>	N/A
4	Kalakaluppu aru	57	21	3.5	495.57>	N/A
5	Kanagarayan aru	906	86	3.5	8900.8>	N/A
6	Netheli aru	120	31	3.5	1791.49>	N/A
7	Piramanthal aru	83	23	3.5	243.72>	N/A

Source: Deputy Director of Irrigation, Kilinochchi

TABLE:4.3.3

Details Major / Medium Tanks in Kilinochchi District - 2012

S.No	Name of A.G.A's Division	Name of Tank	Capacity (Ac.Ft)	Irrigable Area		Catchment Area	
				(ACS)	(Ha)	(Sq.MI)	Sq.Km)
1	Karachchi	Vannerikulam	1715	346	139.27	5	12.94
		Puthumurippu	2957	1135	495.5	10.5	27.18
		Kanagambikai kulam	1221	260	105.26	10.3	26.66
2	Karachchi/ Kandawalai	Akkarayan kulam	21200	3,417	1,383.00	41.2	106.60
		Iranaimadhu	106500	21,985	8,900.80	227.0	587.70
3	Kandawalai	Kalmadhu kulam	9152	4,425	1,791.49	26.5	68.60
		Piramanthanaru kulam	3128	602	243.72	25.9	67.02
4	Poonakary	Kariyalainagapa	11791	1,505	609.31	46.0	119.09
		duvan Kudamuruddy	2950	1,600	647.77	75.90	196.36
Total:			160614	35275	14316.12	468.30	1212.15

NOTE ; Major Tank : IF Irrigable area > 1500 ACS

Medium Tank: IF Irrigable area < 1500-200 ACS

Minor Tank : IF Irrigable area < 200 ACS

Source: Deputy Director of Irrigation, Kilinochchi

TABLE :-4.3.4

Details of Minor Tanks in Kilinochchi District - 2012

A.G.A Division	Name of Agrarian Services	No. of Working Tanks	No. of Abandon Minor Tanks	Total Minor Tanks	Acre
Karachchi	1.Kilinochchi	4	1	5	397
	2.Uruthirapuram	5	1	6	310
	3.Akkarayankulam	15	9	24	529
	4.Ramanathapuram	8	—	8	174
	Sub Total:	32	11	43	1410
Kandawalai	1.Puliyampokkanai	45	3	48	57
	2.Kilinochchi	14	4	18	390
	3.Ramanathapuram	5	—	5	—
	Sub Total:	64	7	71	447
Poona kary	1.Poonakary	137	27	164	346
	2.Mulankavil	38	12	50	1800
	Sub Total:	175	39	214	2146
Pachchilaipalli	1.Pallai	102	27	129	25
	Sub Total:	102	27	129	25
District Total		373	84	457	4028

Source: ACAD, Kilinochchi

TABLE :-4.3.5

Details of Water Level in Major Tanks in Kilinochchi District (2002 - 2012)

S. No	Name of Major Tank	Full Supply Level of the Tank	Water Level as on										
			2002 Dec	2003 Sep	2004 Sep	2005 Dec	2006 Dec	2007 Dec	2008	2009	2010 Dec	2011 Dec	2012 Dec
1	Iranamadhu	34' 0"	28' 7"	12'6"	31' 10"	28' 10"	28' 5.5"	25' 7"			30'-0.5"	29' - 05"	31'-3.5"
2	Kalmaidhu	24' 0"	16' 9"	20' 10"	6" 5.5'	24' 0"	21' 4.5"	19' 6"			Breached	Breached	24'-2.5"
3	Akkarayan	23' 0"	22' 11.5"	11' 10"	4" 5'	22' 11"	20' 8.5"	13' 4"			23'-4"	24' - 05"	24'-02"
4	Puthumurippu	16' 0"	14' 0"	4' 8"	-	16' 5.5"	12' 5.5"	9' 0"	Not Available	Not Available	16'-7"	16' - 7.5"	16'-6"
5	Kanagambigaikulam	10' 0"	10' 0"	3' 5"	2' 4"	9' 11"	9' 10.5"	7' 0"			10'-1"	10' - 03"	10'-0.5"
6	Piramanthanaru	12' 0"	12' 0"	4' 0.5"	2' 3"	12' 00"	12' 0"	11' 10"			12'-4"	12' - 01"	12'-03"
7	Kariyalainagapaduva n	10' 0"	10' 0"	2' 11"	1' 7.5"	9' 11"	9' 0.5"	5' 8.5"			10'-11"	09' - 8.5"	11'-04"
8	Vannerikulam	09' 0"	09' 4"	5' 8.5"	5' 5"	9' 2.5"	8' 7.5"	9' 4"			9'-8"	09' - 10"	09'-09"
9	Anaivilunthankulam	07' 6"	06' 7"	2' 2"	1' 8"	7' 5.5"	5' 10"	1' 8.5"			-	-	-

Source : Deputy Director of Irrigation , Kilinochchi

TABLE :-4.3.6

Salt Water Exclusion

S.No	Salt Water Exclusion Scheme	Total Acreage Benefit (Acres)
1	Nallur SWE Scheme	75
2	Uppalavan Kalappu SWE Scheme	68
3	Ramankalappu SWE Scheme	78
4	Nachchikuda SWE Scheme	92
5	Gnanimadam SWE Scheme	-
6	Karukaitivu SWE Scheme	120
Total		433

Source: Deputy Director of Irrigation, Kilinochchi

TABLE: 4.4.1

Fisheries Co-operative Societies in Kilinochchi District-2012

A.G.A. Division	Fisheries Division	Name of the Society	No. of Member
Pachchilaipalli	Pachchilaipalli	1.Sangatharvayal	165
		2.Pulopalai	75
		3)Kilaly+ Arathinagar	151
Kandawalai	Kandawalai	1. Nagenthirapuram	170
		2. Tharmapuram	195
		3. Kannaginagar	356
		4. Thttuvankotti+ Umayarlpuram + Piramanthanaru	292
		5. Kallaru	170
Poonakary	Poonakary	1. Nallur	92
		2. Nagathevanthurai	72
		3. Vinayagar	116
		4. Pallikudah	260
		5.Pallikudah Valarmathy	94
	Nachchikudah	1. Anpupuram	29
		2. Iranaimathanagar	235
		3. St.Yakappar	160
		4. Annaivelankanni	185
		5. Valaipadu	230
		6. Sri Murugan	95
		7. Palavi	10
		8. Kumulamunai	105
		9. Nall	55
		Total	

Source : Fisheries Department , Kilinochchi

TABLE: 4.4.2

Fisheries Particulars in Kilinochchi District 2012

A.G.A Division	F.I. Division	Name of Fishing Centres	No.of		No of fishing Craft			
			Fishing Centres	Active fisher men	3 ^{1/2} ton Boats	FRP Boats	Vallams	Kattu maram
Poonakary	Poonakary	Nallure,Chetiyakurichchi,Nagathevanthurai,Sangupiddi,Gowtharimunai,Kalmunai,V.Oodai,Pallikuda,Ant honiyarkovilady,Mannithalai,Chetiyartharavelli	12	620		172	135	
Poonakary	Nachchikkuda	Iranaimanagar,Nachchikuda,Nochchimunai,Kumulamunai,Annaivelankanipadu,Kiranchchi,Sivapuram,V alaipadu,Palavi,	9	1200		327	117	
Pachchilaipalli	Pallai	Sangatharwayal,Pullopalai east,Allipalai,Arathinagar,Kilaly	5	390		18	18	
Kandawalai	Kandawalai	Pullaweli,Kombady,Kattadythurai,Anniladithapiddy, Peiparapiddy	5	1148		63	32	
Karachchi	Karachchi	Kanchchipuram,Kunchchuparanthan	2	25		0	0	
TOTAL			33	3383		580	302	

Source : Fisheries Department , Kilinochchi

TABLE: 4.4.3

Basic Information in Fisheries Sector 2012

S.No	Particulars of Fisheries	Nos
1	Fisheries Inspectors Division	05
2	Fish Landing Centres	39
3	Fishing Villages	28
4	Fishing Families	4200
5	Members	3432
6	Active Fishermen	3383
7	Fisheries Co-operative Societies	25
Total		11112

Source : Fisheries Department , Kilinochchi

TABLE: 4.4.4

Number of Fishing Craft Kilinochchi District - 2012

S.No	Fisheries Inspectors Division	3 1/2 ton Boat	Fiber Glass Boats	Traditional Craft				
				Theppam	kattumaram	Model Vallam	Orukullaa	Vallam
1	Poonakary	-	172	-	-	-	-	135
2	Nachchikkuda	-	327	-	-	-	-	117
3	Pallai	-	18	-	-	-	-	18
4	Kandawalai	-	63	-	-	-	-	32
5	Karachchi	-	0	-	-	-	-	0
Total		-	580	-	-	-	-	302

Source : Fisheries Department , Kilinochchi

TABLE: 4.4.5

Fishing Productions in Kilinochchi District By Monthly In Kg- 2010 - 2012

Year	Jan	Feb	Mar	April	May	June	July	Aug	Sep	Oct	Nov	Dec	Total
2010	990	1010	3915	10120	10160	9400	16275	20325	49360	96700	84300	86000	388555
2011	570500	574655	698700	652900	729574	802660	457835	616940	607225	881615	764800	808496	8165900
2012	713520	836100	791000	932170	929470	837825	498450	591780	595835	668195	787830	712845	8895020

Source : Fisheries Department , Kilinochchi

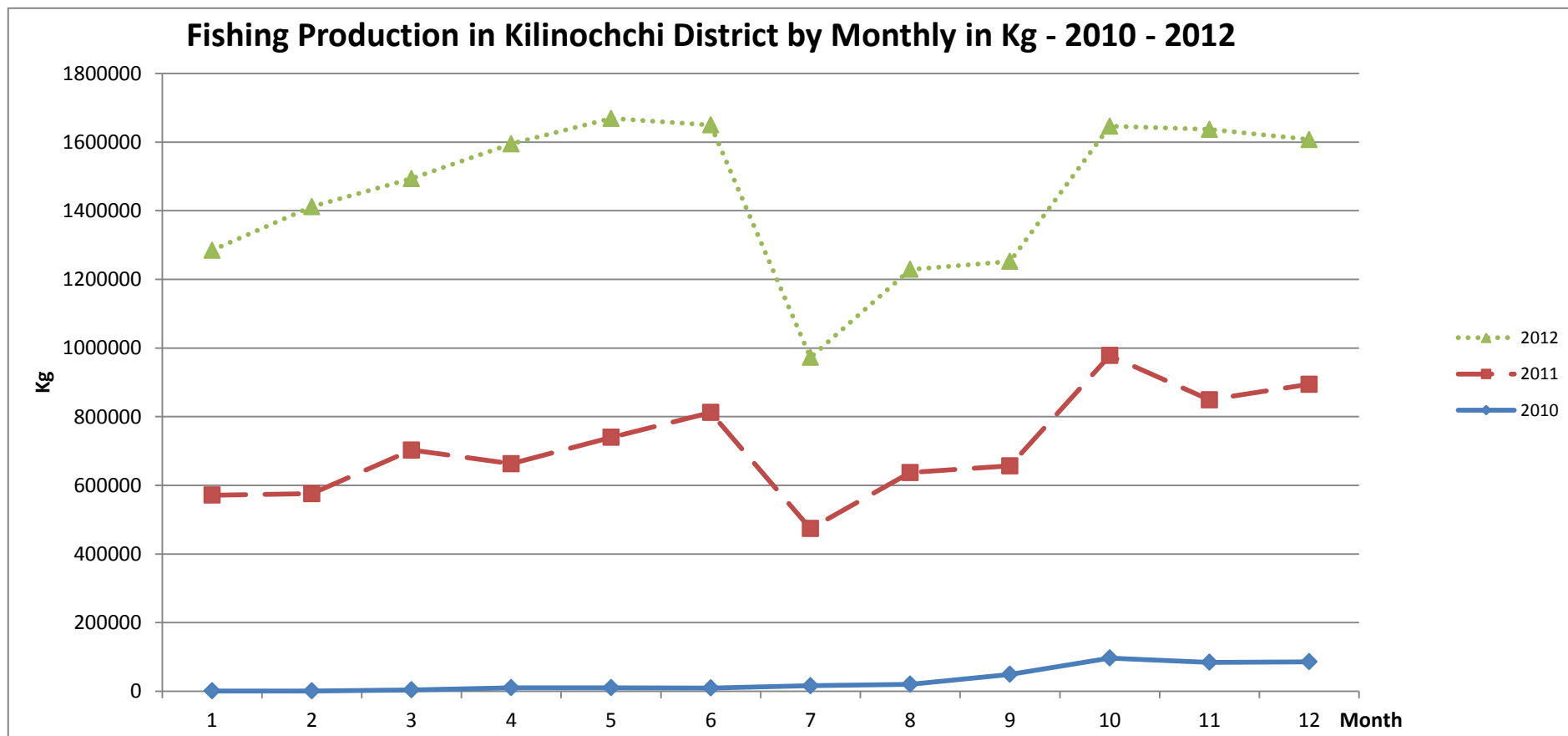


TABLE: 4.4.6

Marine Fishery - Details of Fishing Family in Kilinochchi District - 2012

Ds Division	No of Fishing Families	No of Fisherman	No of Active Fishermen	No of Families in Marine Fishers	No of Families in Inland Fishers	No of Affected Families	
						Tsunami	War
Poonagary	2411	1820	1820	2411	0	75	2411
Karachchi	25	25	25	25	0	5	25
Kandawallai	1349	1148	1148	1349	0	250	1349
Pallai	415	390	390	415	0	360	4200
Total	4200	3383	3383	4200	0	360	4200

Source : Fisheries Department , Kilinochchi

TABLE: 4.4.7

Details of Fishing Village in Kilinochchi District - 2012

No	Name of fishing Division	Name of fishing village
1	Nachchikuda	Iranaimanagar
2		Nachchikuda
3		Kumulamunai
4		Kiranchchi
5		Vallaipadu
6		Pallavi
7		Anpupuram
8		Nallure
9	Poonagary	Chetiyakurichchi
10		Nagathevanthurai
11		Gowtharimunai
12		Pallikuda
13		Chetiyartharavelli
14		Kandawalai
15	Kanaginagar	
16	Piramanthanaru	
17	Tharumapurameast & west	
18	Ulavanoor	
19	Kattaikadu	
20	Nagenthirapuram	
21	Umayarlpuram	
22	Thattuvankotti	
23	Pallai	Sangatharwayal
24		Pullopalai east
25		Arathinagar
26	Karchchi	Kilaly
27		Kunchuparanthan
28		Kanchchipuram

Source : Fisheries Department , Kilinochchi

TABLE: 4.4.8

Cooperative Society and Beneficiaries - 2012

DS Division	No of registered fisheries Co-operative society	No of registered fisheries Co-operative society	No of fishermen benefit under pension scheme	No of fishermen received pension	No of fishermen paying premium on installment basis
Poonagary	13	1858	1850	55	-
Karachchi	0	0	20	1	-
Kandawalai	8	1183	800	20	-
Pallai	4	391	200	15	-
Total	25	3432	2870	91	-

TABLE: 4.4.9

Crafts Operation -2012

DS Division	In board multiday operation crafts	In board oneday operation crafts	Out board FRP operation crafts	Tradisonal Mechanized operation crafts	Medal Operation Crafts
Poonarary	-	-	499	252	-
Karachchi	-	-	0	0	-
Kandawalai	-	-	63	32	-
Pallai	-	-	18	18	-
Total	-	-	580	302	-

TABLE: 4.4.10

Factory Harbour, Products-2012

DS Division	Fishing factories or harbour type	Fishing factories or harbours type capacity	Fresh Fish Product (mt)	Dry fish product (mt)
Poonarary	-	-	6879.95	500
Karachchi	-	-	-	-
Kandawalai	-	-	608.73	100
Pallai	-	-	1408.92	50
Total	-	-	8897.6	650

Source : Fisheries Department , Kilinochchi

TABLE: 4.4.11

Details Of Inland Fisheries - 2012

No	Name of Inland fisheries Society	Landing site / Tank	No of Fishermen				No of canoes			
			2009	2010	2011	2012	2009	2010	2011	2012
1	Irranaiamdu Inland FCS	Irranaiamdukkulam	82	98	107	111	20	60	92	110
2	Sooriyakarai FCS	Irranaiamdukkulam				42				29
3	Akkarajankulam FCS	Akkarajankulam	17	26	30	22	10	20	25	22
4	Vannerikkulam FCS	Vannerikkulam	53	61	68	56	15	18	25	32
5	Kariyalainagapaduwan FCS	Kariyalainagapaduwan	53	64	78	78	10	15	28	18
6	Puthumurippu FCS	Puthumurippu	7	13	18	18	7	10	10	8
7	Peramanathanru FCS	Peramanathanru	0	17	24	26		5	5	14
8	Pandyveddy FCS	Pandyveddy FCS	0			17				7
Total			212	279	325	370	62	128	185	240

TABLE: 4.4.12

Inland Fish Fingerlings Stocking

No	Year	Amount (Mn)
1	2009	0.3
2	2010	0.54
3	2011	0.87
4	2012	0.91

TABLE: 4.4.14

Establish the Breeding Center And Mini Hatchery

No	Center	No of Ponds
1	Irranaimadu breeding center	Works going on
2	Akkarayankulam mini hatchery	4

TABLE: 4.4.13

Inland Fish Production - 2010 - 2012

No	Year	Quantity (MT)
1	2010	10
2	2011	520
3	2012	1140

Source: National Aquaculture Development Authority of Sri Lanka (NAQDA) - Kilinochchi.



Chapter V

TABLE :5.1

Electricity Supply Kilinochchi District .No.of Consumers by Categorized -2012

Categories	Consumers
Domestic Purpose	3360
Industrial Purpose	3
General Purpose	1346
Total	4709

TABLE : 5.2

Length of Electricity Distribution System in Kilinochchi District As At 31.12.2012

Line Category	Length (km)
Medium Voltage (33 KV)	52.03
Law Voltahe (03 Phase)	104.4
Total	156.43


Source :CEB, Kilinochchi

TABLE : 5.3

Tele Communication - Kilinochchi District - 2012

S.No	Categories	No.of. Telephones
1	PSTN Telephones (Cable Lines)	664
2	CDMA Telephones	828
3	Data Connections	28
	Total	1520

Source : Tele Com, Kilinochchi



Chapter VI

TABLE : 6.1

**Length of Roads by Type And DS/AGA Division 2012
(Maintained By Road Development Authority)**

No	Divisional Secretariat Division	Type of Road				Total Km
		' A" Class Km	'B" Class Km	'C" Class Km	'D" Class Km	
1	Karachchi	29.62	12.87	-	-	42.49
2	Kandawalai	16.89	-	-	-	16.89
3	Poonakary	38.08	12.87	-	-	50.95
4	Pachchilaipalli	20.81	-	-	-	20.81
Total		105.40	25.74	0.00	0.00	131.14

Source: Road Developme Authority

TABLE : 6.2

**Length of Roads By Type And DS/AGA Division 2012
(Maintained By Road Development Department)**

No	Divisional Secretariat Division	Type of Road				Total Km
		' A" Class Km	'B" Class Km	'C" Class Km	'D" Class Km	
1	Karachchi	-	-	97.58	5.08	102.66
2	Kandawalai	-	-	44.78	-	44.78
3	Poonakary	-	-	38.78	55.47	94.25
4	Pachchilaipalli	-	-	5.23	33.62	38.85
Total		0	0	186.37	94.17	280.54

Source: Road Development Department

TABLE : 6.3

**A & B Class Roads Under the Executive Engineer's Division
Road Development Authority - Kilinochchi In - 2012 Surface Condition**

No	Name of Road	Class	Section		Length of Road (KM)	Type of Road (Km)					
			From	To		Asphalt	Working progress	Metal	Sand Sealed	Gravel	Earth
1	Kandy - Jaffna Road	A009	242.40	288.00	45.60	45.60	-	-	-	-	-
2	Navatkuli Karaitivu - Mannar Road	A032	17.12	55.20	38.08	9.00	29.08	-	-	-	-
3	Paranthan - Karachchi - Mullaitivu Road	A035	0.00	21.72	21.72	21.72	0.00	-	-	-	-
4	Paranthan - Poonakary Road	B357	0.00	25.74	25.74	17.00	8.74	-	-	-	-
Total					131.14	93.32	37.82	-	-	-	-

Source : Road Development Authority ,Kilinochchi

TABLE : 6.4

Length of "A and B" Class Road Maintained by Road Development Authority in Kilinochchi District - 2012

No	Grade of Road	Name of Roads	Length (Km)
"A" Class Roads			
1	A009	Kandy - Jaffna Road	45.60
2	A035	Paranthan - Karachchi - Mullaitivu Road	21.72
3	A032	Navatkuli - Keraitivu - Mannar Road	38.08
"B" Class Roads			
1	B357	Paranthan - Poonakary Road	25.74
Total			131.14

Source : Road Development Authority ,Kilinochchi

TABLE : 6.5

A & B Class Roads Under the Executive Engineer's Division, RDA In Kilinochchi District - 2012

No	Name of Road	Route No	Section			
			Karachchi	Kandawalai	Poonakary	Pachchilaipalli
1	Kandy - Jaffna Road	A 009	24.79	-	-	20.81
2	Navatkuli Karaitivu - Mannar Road	A 035	4.83	16.89	-	-
3	Paranthan - Karachchi - Mullaitivu Road	A 032			38.08	-
4	Paranthan - Poonakary Road	B 357	12.87	-	12.87	-
Sub Total			42.49	16.89	50.95	20.81
Grand Total for Kilinochchi District (KM)				131.14		

Source : Road Development Authority

TABLE : 6.6

C & D Class Roads Under the Executive Engineer's Division, RDD - 2012

No	Code	Name of Road	Ds Division	Class of Road	From (Km)	To (Km)	Metal		DBST		Priming		Gravel		Metal Length (Km)	DBST Length (Km)	Priming Length (Km)	Gravelling (Km)	Total (Km)
							From (Km)	To (Km)	From (Km)	To (Km)	From (Km)	To (Km)	From (Km)	To (Km)					
01	R44545C001	Akkarayan - Skanthapuram Rd	Karachchi	" C "	0.00	3.54	-	-	-	-	-	-	0.00	3.54	-	-	-	3.54	3.54
02	R44545C002	Alakaratnam Road	-do-	" C "	4.03	11.45	-	-	-	-	-	-	4.03	11.45	-	-	-	7.42	7.42
03	R44545C003	Kennady Road	-do-	" C "	0.00	7.12	-	-	-	-	0.00	1.9	1.90	7.12	-	-	1.9	5.22	7.12
04	R44545C004	L.B.Main Chl.Road Akkarayankulam	-do-	" C "	0.00	7.04	-	-	-	-	-	-	0.00	7.04	-	-	-	7.04	7.04
05	R44545C005	Murukandy - Akkarayankulam - Vanerikulam Rd	-do-	" C "	0.00	22.54	0.00	6.00	-	-	9.50	11.50	6.00 11.50	9.50 22.54	6.00	-	2.00	14.54	22.54
06	R44545C006	Pillayarveethi - Ramanathapuram	-do-	" C "	0.00	2.17	-	-	-	-	-	-	0.00	2.17	-	-	-	2.17	2.17
07	R44545C007	Taylor Road	-do-	" C "	0.00	10.40	4.4	7.5	-	-	-	-	0.00 7.5	4.40 10.40	3.1	-	-	7.30	10.40
08	R44545C008	wilson Road	-do-	" C "	0.00	7.65	0.00	0.50	-	-	0.5	2.4	2.40	7.65	0.50	-	1.9	5.25	7.65

TABLE : 6.6

C & D Class Roads Under the Executive Engineer's Division, RDD - 2012

No	Code	Name of Road	Ds Division	Class of Road	From (Km)	To (Km)	Metal		DBST		Priming		Gravel		Metal Length (Km)	DBST Length (Km)	Priming Length (Km)	Gravelling (Km)	Total (Km)
							From (Km)	To (Km)	From (Km)	To (Km)	From (Km)	To (Km)	From (Km)	To (Km)					
09	R44545C009	Approach Road to cattle Farm	-do-	" C "	0.00	3.62	-	-	-	-	0.00	3.40	-	-	-	-	-	3.40	3.40
10	R44545C010	Approach Road to Public Buildings	-do-	" C "	0.00	4.86	-	-	-	-	-	-	0.00	4.86	-	-	-	4.86	4.86
11	R44545C011	Rosse Road	-do-	" C "	0.00	3.22	-	-	-	-	-	-	0.00	3.22	-	-	-	3.22	3.22
12	R44545C012	Puthumurippu Access Road	-do-	" C "	0.00	8.56	0.00	0.50	-	-	-	-	8.56	8.56	0.50	-	-	8.06	8.56
13	R44545C013	RB Main ch1. Road Akkarayankulam Rd	-do-	" C "	0.00	6.64	-	-	-	-	-	-	0.00	6.64	-	-	-	6.64	6.64
14	R44545C014	Vanerikulam RB Branch ch1.Bund Rd	-do-	" C "	0.00	1.23	-	-	-	-	-	-	0.00	1.23	-	-	-	1.23	1.23
15	R44545C015	Vanerikulam RB Branch ch1.Bund Rd	-do-	" C "	0.00	1.79	-	-	-	-	-	-	0.00	1.79	-	-	-	1.79	1.79
16	R44545C016	Puthumurippu - Konavil Road	-do-	" D "	0.00	3.22	-	-	-	-	-	-	0.00	3.22	-	-	-	3.22	3.22

TABLE : 6.6

C & D Class Roads Under the Executive Engineer's Division, RDD - 2012

No	Code	Name of Road	Ds Division	Class of Road	From (Km)	To (Km)	Metal		DBST		Priming		Gravel		Metal Length (Km)	DBST Length (Km)	Priming Length (Km)	Gravelling (Km)	Total (Km)
							From (Km)	To (Km)	From (Km)	To (Km)	From (Km)	To (Km)	From (Km)	To (Km)					
17	R44545C017	Vannery - Pandiveddy Road	-do-	" D "	0.00	1.86	-	-	-	-	-	-	0.00	1.86	-	-	-	1.86	1.86
18	R44545C018	Chettiyankurichchy Road - Poonakary	Poonakary	" C "	0.00	2.14	-	-	-	-	-	-	0.00	2.14	-	-	-	2.14	2.14
19	R44545C019	Chunnavil - Veeravil	-do-	" C "	0.00	3.22	-	-	-	-	-	-	0.00	3.22	-	-	-	3.22	3.22
20	R44545C020	Veeravil - Valaipadu Fisheries Road	-do-	" C "	0.00	2.42	-	-	-	-	-	-	0.00	2.42	-	-	-	2.42	2.42
21	R44545C021	Chempankunru Palavi Kiranchi	-do-	" C "	0.00	31.00	-	-	-	-	-	-	0.00	31.00	-	-	-	31.00	31.00
22	R44545C022	Chellaiativu Road	-do-	" D "	0.00	1.61	-	-	-	-	-	-	0.00	1.61	-	-	-	1.61	1.61
23	R44545C023	Karukkaitivu - Kavaikulam Road	-do-	" D "	0.00	7.58	-	-	-	-	-	-	0.00	7.58	-	-	-	7.58	7.58
24	R44545C024	Kumulamunai - Nagapadduwan - Thenniyankulam Rd	-do-	" D "	0.00	8.05	-	-	-	-	-	-	0.00	8.05	-	-	-	8.05	8.05

TABLE : 6.6

C & D Class Roads Under the Executive Engineer's Division, RDD - 2012

No	Code	Name of Road	Ds Division	Class of Road	From (Km)	To (Km)	Metal		DBST		Priming		Gravel		Metal Length (Km)	DBST Length (Km)	Priming Length (Km)	Gravelling (Km)	Total (Km)
							From (Km)	To (Km)	From (Km)	To (Km)	From (Km)	To (Km)	From (Km)	To (Km)					
25	R44545C025	Vanerikulam - Pallavarayankaddu Road	-do-	" D "	0.00	11.27	-	-	-	-	-	-	0.00	11.27	-	-	-	11.27	11.27
26	R44545C026	Paramankirai - Kalmunai Road	-do-	" D "	0.00	16.10	-	-	-	-	-	-	0.00	16.10	-	-	-	16.10	16.10
27	R44545C027	Sithankurichchi Road	-do-	" D "	0.00	4.83	-	-	-	-	-	-	0.00	4.83	-	-	-	4.83	4.83
28	R44545C028	Pallikudah Fisheries Road	-do-	" D "	0.00	2.81	0.00	0.81	-	-	-	-	0.81	2.81	0.81	-	-	2.00	2.81
29	R44545C029	Nachchikuda Fisheries Road	-do-	" D "	0.00	3.22	-	-	-	-	-	-	0.00	3.22	-	-	-	3.22	3.22
30	KL31	Elephant pass Thadduwankoddi - Kandawalai Rd	Kandawalai	" C "	0.00	3.22	-	-	-	-	-	-	0.00	3.22	-	-	-	3.22	3.22
31	R44545C011	Kandawalai - Punnineeravi Road	-do-	" C "	0.00	8.45	-	-	-	-	-	-	0.00	8.45	-	-	-	8.45	8.45
32	KL32	Kandawalai - Vaddakachchi Road	-do-	" C "	0.00	5.23	-	-	-	-	-	-	0.00	5.23	-	-	-	5.23	5.23

TABLE : 6.6

C & D Class Roads Under the Executive Engineer's Division, RDD - 2012

No	Code	Name of Road	Ds Division	Class of Road	From (Km)	To (Km)	Metal		DBST		Priming		Gravel		Metal Length (Km)	DBST Length (Km)	Priming Length (Km)	Gravelling (Km)	Total (Km)
							From (Km)	To (Km)	From (Km)	To (Km)	From (Km)	To (Km)	From (Km)	To (Km)					
33	KL33	Murasumodдай - Kandawalai Road	-do-	" C "	0.00	4.03	-	-	-	-	-	-	0.00	4.03	-	-	-	4.03	4.03
34	KL34	Murasumodдай - Kokkavil - Karippaddamurippu	-do-	" C "	0.00	9.66	-	-	-	-	-	-	0.00	9.66	-	-	-	9.66	9.66
35	KL35	Pandisuddan - Kandawalai Road	-do-	" C "	0.00	3.35	-	-	-	-	-	-	0.00	3.35	-	-	-	3.35	3.35
36	KL36	Periyakulam - Kandawalai Road	-do-	" C "	0.00	2.01	-	-	-	-	-	-	0.00	2.01	-	-	-	2.01	2.01
37	KL37	Vaddakachchi - Puliyampokkanai Road	-do-	" C "	0.00	7.22	-	-	-	-	-	-	0.00	7.22	-	-	-	7.22	7.22
38	KL38	Thadduwankoddy - Elephantpass Road	-do-	" C "	0.00	1.61	-	-	-	-	-	-	0.00	1.61	-	-	-	1.61	1.61
39	KL39	Palai - Thampakamam Road	Palai	" C "	0.00	1.61	0.00	0.46	-	-	-	-	0.00	1.61	0.46	-	-	1.15	1.61
40	KL40	Palai Road - (Pulopalai - Allippalai Road)	-do-	" C "	0.00	3.22	-	-	-	-	-	-	0.00	3.22	-	-	-	3.22	3.22

TABLE : 6.6

C & D Class Roads Under the Executive Engineer's Division, RDD - 2012

No	Code	Name of Road	Ds Division	Class of Road	From (Km)	To (Km)	Metal		DBST		Priming		Gravel		Metal Length (Km)	DBST Length (Km)	Priming Length (Km)	Gravelling (Km)	Total (Km)
							From (Km)	To (Km)	From (Km)	To (Km)	From (Km)	To (Km)	From (Km)	To (Km)					
41	KL41	Approach Rd to Elephantpass Rest house	-do-	" C "	0.00	0.40	-	-	-	-	-	-	0.00	0.40	-	-	-	0.40	0.40
42	KL42	Karachchi - ketpali - Elephantpass Road	-do-	" D "	6.08	25.60	-	-	-	-	-	-	6.80	25.60	-	-	-	18.80	18.80
43	KL43	Iyakkachchi - Pachchilappalli Road	-do-	" D "	0.00	4.00	0.00	0.82	-	-	0.82	4.00	-	-	0.82	-	3.18	-	4.00
44	KL44	Elephantpass - Chundikulam	-do-	" D "	0.00	4.80	-	-	-	-	-	-	0.00	4.80	-	-	-	4.80	4.80
45	KL44	Approach Rd palai Division	-do-	" D "	0.00	6.02	-	-	-	-	-	-	0.00	6.02	-	-	-	6.02	6.02
															2.27	0.00	0.00	255.97	280.54

Source : Road Development Department , Kilinochchi

TABLE : 6.7

**Length of Roads by Local Authority And Type Of Road -2012
(Maintained By Local Authorities)**

No	Predeshiya Sabhas	Type of Road (Km)			Total Km	Type of Road to be repaired (Km)			Total Km
		Tarred Road	Gravel Road	Earth Road		Tarred Road	Gravel Road	Earth Road	
1	Karachchi	11.01	371.94	873.08	1256.03	7.06	357.00	873.08	1237.14
2	Kandawalai	5.50	77.15	374.05	456.70	4.09	55.00	374.05	433.14
3	Poonakary	44.20	105.00	430.00	579.20	10.20	105.00	430.00	545.20
4	Pachchilaipalli	82.50	186.00	-	268.50	40.28	39.00	-	79.28
Total		143.21	740.09	1677.13	2560.43	61.63	556.00	1677.13	2294.76

Source: Department of Local Government

TABLE : 6.8

Number of Registered Vehicles By DS/AGA Division - 2012

No	Ds/AGA Division	Motor Cycle	Government Vehicles	Land Vehicle	Bus	Motor Car	Private Bus	Lorry	Auto	Dual Purpose	Total
1	Karachchi	4732	269	1064	44	38	19	238	470	243	7117
2	Kandawalai	1254	8	398	9	1	5	45	109	39	1868
3	Poonakary	736	9	166	8	1	4	19	54	24	1021
4	Pachchilaipalli	379	11	104	3	3	3	25	51	29	608
Total		7101	297	1732	64	43	31	327	684	335	10614

Source: Divisional Secretariat, Kilinochchi.

TABLE : 6.9

New Registration of Motor Cycles, Driving License Transfer of Motor Cycle and Vehicle Inspection in Kilinochchi District - 2010 -2012

No	Details	2010	2011	2012
New Registration of Motor Cycle				
1	Motor Cycle Registered	-	-	-
2	Certificate Registration Book	-	-	-
3	Vehicle Identity Card issue	-	-	-
4	Number Plate	-	-	-
Driving Licence				
1	Application received for Driving Licence	1802	4738	4828
2	Called for practical test	216	2408	8144
3	Temporary Driving Licence issued	216	2408	8144
Transfer of Motor Cycle				
1	Transfer application received	-	632	1040
2	Transfer done	-	632	1040
Vehicle Inspection by Examiner of Motor Vehicle				
1	Number of vehicle accident attended	-	-	-
2	Number of Vehicle inspected	-	-	-

Source : Motor Traffic Department, District Secretariat, Kilinochchi

TABLE : 6.10

Number of Registered Vehicles by Kind of Vehicle -2010 - 2012

No	Kind of Vehicles	2010	2011	2012
1	Motor Cycle	-	3515	7101
2	Government Vehicles	-	171	297
3	Land Vehicle	-	912	1732
4	Bus	-	34	64
5	Motor Car	-	12	43
6	Private Bus	-	19	31
7	Lorry	-	163	327
8	Auto	-	460	684
9	Dual Purpose	-	150	335
Total		-	5436	10614

Source :Divisional Secretariat Motor Traffic Department, Kilinochchi

TABLE :6.11

Northern Region Transport Board In Kilinochchi District - 2012

S.No	Route	From	To	Route Length	Service	Passanger	Fare
1	769/2	Kilinochchi	Uruthirapuram	10.5	10		32.00
2	85/3	Jaffna	Muthaiyankaddu	131.9	2	120	154.00
3	89/2	Jaffna	Mullaitivu	115.1	4	350	161.00
4	99/1	Jaffna - Sanguppiddi	Kilinochchi	90	2	150	122.00
5	803/1	Kilinochchi	Mukkompan	29	4	90	48.00
6	803/3	Kilinochchi	Akkarayan Junction	24	6	110	38.00
7	813/2	Kilinochchi	Manithalai	46.5	2	90	79.00
8	813	Kilinochchi	Poonagary	29.8	4	100	60.00
9	797/2	Kilinochchi	Puthukkudiyiruppu	40	2	75	79.00
10	15	Puthukkudiyiruppu	Colombo	392	2	50	647.00

Source:Northern Region Transport Board, Kilinochchi

TABLE:6.12

Northern Region Transport Board - 2010 -2012 Kinochchi District

No	Particulars	Units	2010	2011	2012
1	Number of Buses available	Nos	13	15	16
2	Number of Buses in operation	Nos	10	12	14
3	No.of routes operated during the year	Nos	17	27	28
4	Average fleet	Nos/day	21	21	23
5	Time table requirement (Avg.per day)	Avg/day	29	29	29
6	Average No.of buses operated per day	Nos	10	12	13
7	Fare per KM in cents	cents	48.25	53.47	55.09
8	Load factor		60.26	63.22	68.31
9	Way Bill Revenue per K.M in upees & cents	Rs.Cts	35.60	38.10	53.80
10	Cost per Km in rupees & cents without depreciation	Rs.Cts	24.90	21.80	13.60
11	Cost per Km in rupees & cents with depreciation	Rs.Cts	25.20	22.07	14.28
12	Revenue Per Km	Rs.Cts	36.18	39.62	56.92
13	Scheduled Km during the year	KM	636,449.70	1,911,775.20	1,955,175.50
14	Operated Km during the year	KM	2,986,657.00	591,235.70	704,550.60
15	No.of Passengers transported during the year	Nos	365273	857819	721156
16	Way bill Revenue in Rupees	Rs.Cts	10,634,488.00	22,527,836.00	37,910,139.00
17	Passenger Km during the year	KM	5,993,855.00	16,174,388.00	23,608,964.00
18	Seat Km during the year	KM	9,978,157.00	22,520,615.00	34,144,822.00
19	Total Revenue in rupees during the year	Rs.Cts	10,807,723.00	23,426,290.00	40,105,608.00

Source:Northern Region Transport Board, Kilinochchi



Chapter VII

TABLE : 7.1

Schools Details in Kilinochchi District by Divisional Secretariat Wise - 2007

Name of Divisions	Type of School					Number of Students			Number of Teachers
	1AB	1C	11	111	Total	Male	Female	Total	
Karachchi	4	7	9	17	37	10687	11018	21705	760
Kandawalai	1	4	5	12	22	3816	3733	7549	260
Poonakary	2	4	8	15	29	3524	3590	7114	209
Pachchilaipalli	1	0	5	7	13	865	803	1668	111
Total	8	15	27	51	101	18892	19144	38036	1340

Source: ZED, Kilinochchi

TABLE : 7.2

Schools - Kilinochchi District Schools by Divisional Secretariat Wise - 2012

Name of Divisions	Type of School					Number of Students			Number of Teachers
	1AB	1C	11	111	Total	Male	Female	Total	
Karachchi	4	7	17	14	42	8129	8463	16592	843
Kandawalai	1	4	7	12	24	2672	2681	5353	310
Poonakary	2	5	12	11	30	2641	2767	5408	311
Pachchilaipalli	1	0	8	5	14	1059	1014	2073	176
Total	8	16	41	43	110	14501	14925	29426	1640

Source: ZED, Kilinochchi

TABLE :7.3

Number of Schools & Pupils , Teachers Ratio 2000-2012

Year	Number of Schools	Number of Pupils	Number of Teachers		Pupils-Teacher Ratio
			Permanent	Displaced	
2000	89	32828	647	58	-
2001	93	35063	799	63	-
2002	96	35805	670	18	-
2003	99	27897	903	11	-
2004	99	29648	991	2	-
2005	99	32350	1359	-	24:1
2006	101	34610	1235	-	28:1
2007	101	38122	1235	-	30:1
2008	101	31085	1340	-	23:1
2009	-	-	-	-	-
2010	101	24791	1275	-	18:1
2011	108	29011	1702	-	17:1
2012	110	29426	1640	-	18:1

Source: ZED, Kilinochchi

TABLE : 7.4

Particulars of Teachers in 2007 - 2012

Name of D.S Division	No. of Teachers															
	Graduate				Trained				Un-Certificate				Total			
	2007	2010	2011	2012	2007	2010	2011	2012	2007	2010	2011	2012	2007	2010	2011	2012
Karachchi	227	208	310	312	519	415	578	534	14	30	6	3	760	653	888	849
Kandawalai	72	77	130	113	182	152	193	208	6	3	16	0	260	232	323	321
Poonakary	31	61	129	93	178	217	187	199	0	4	13	2	209	282	316	294
Pachchilaipalli	48	43	67	84	60	54	108	92	3	3	9	4	111	100	175	180
Total	378	389	636	602	939	838	1066	1033	23	40	44	9	1340	1267	1702	1644

Source: ZED, Kilinochchi

TABLE :7.5

Number of Students in Kilinochchi District 2005 - 2012

Year	2005		2006		2007		2010		2011		2012	
	Boys	Girls	Boys	Girls	Boys	Girls	Boys	Girls	Boys	Girls	Boys	Girls
1-5	7367	7064	8039	7815	8864	8555	6405	6334	6542	6463	6638	6618
6-11	8094	8270	8513	8692	9606	9623	5958	6188	6841	7055	6927	6883
12-13 Arts & Commerce	530	782	579	725	537	700	605	854	614	1150	686	1216
12-13 Science	144	99	142	105	124	113	163	168	172	174	234	224
Total	16135	16215	17273	17337	19131	18991	13131	13544	14169	14842	14485	14941
Grand Total	32350	34610	38122	38122	26675	26675	29011	29011	29011	29426	29426	29426

Source: ZED, Kilinochchi

TABLE : 7.6

Strength of Staff in Kilinochchi District- 2012

S.No	Categories of Teacher	Required	Available	Shortage	Excess
1	Year 1-5 Primary Education	493	629	-	136
	English	97	5	92	-
2	Year 6-11 Science & Maths Graduate	206	118	88	-
	English	75	68	7	-
	Others	387	475	-	88
3	Year 12-13 Science & Maths Graduate	33	30	3	-
	Arts & Commerce Graduate	156	190	-	34
	Others (English)	10		10	-10
	Other(IT)	65	97	-	32
4	Year 1-5 Sectional Heads	25	9	16	-
	Year 6-11 Sectional Heads	67	15	52	-
	Year 12-13 Sectional Heads	8	4	4	-
	Principals	122	99	23	-
	Total	1744	1739	295	280

Source: ZED, Kilinochchi

TABLE: 7.7

Students Particulars in Year 2012

Year	Name of Divisional Secretariat											
	Karachchi			Kandawalai			Poonakary			Pachchilaipalli		
	Male	Female	Total	Male	Female	Total	Male	Female	Total	Male	Female	Total
1	695	716	1411	243	237	480	286	272	558	80	75	155
2	774	697	1471	264	266	530	241	270	511	84	78	162
3	758	756	1514	281	283	564	258	242	500	85	98	183
4	722	741	1463	249	280	529	241	272	513	81	89	170
5	720	783	1503	267	183	450	241	246	487	83	78	161
6	836	794	1630	268	269	537	241	203	444	114	87	201
7	683	659	1342	208	206	414	214	225	439	94	72	166
8	791	708	1499	218	205	423	262	246	508	97	93	190
9	511	549	1060	199	160	359	147	134	281	89	71	160
10	510	579	1089	192	176	368	184	173	357	71	75	146
11	638	737	1375	168	199	367	248	275	523	80	91	171
12A	119	226	345	35	63	98	37	67	104	17	20	37
12C	53	72	125	10	12	22	12	6	18	3	4	7
12Se	29	38	67	0	4	4	0	10	10	8	5	13
12Ma	30	20	50	3	2	5	0	4	4	14	3	17
13A	78	215	293	38	108	146	43	86	129	29	54	83
13C	101	92	193	16	21	37	8	6	14	16	4	20
13Se	29	58	87	2	2	4	1	2	3	8	7	15
13Ma	52	23	75	13	3	16	2	3	5	10	6	16
Total	8129	8463	16592	2674	2679	5353	2666	2742	5408	1063	1010	2073

Source: ZED, Kilinochchi

TABLE : 7.8

No.of Students Sat The G.C.E (O/L), 5th Scholarship and The Results Kilinochchi District

Year	Sat		Passed		Percentage	
	Year 5 Scholarship	G.C.E (O/L)	Year 5 Scholarship	G.C.E. (O/L)	Year 5 Scholarship	G.C.E (O/L)
2000	1416	1831	63	957	4%	52%
2001	1299	1564	63	757	5%	48%
2002	1769	1838	56	563	3%	31%
2003	1807	1953	73	403	4%	21%
2004	1811	1802	55	391	3%	22%
2005	2008	2351	50	464	2%	20%
2006	2048	1899	48	437	2%	23%
2007	1997	1957	111	541	6%	28%
2008	2061	-	154	-	7%	-
2009	-	-	-	-	-	-
2010	2005	2389	90	809	4%	34%
2011	2479	2450	132	553	5%	23%
2012	2236	1700	110	831	5%	49%

Source: ZED, Kilinochchi

TABLE : 7.9

No.of Students Sat The G.C.E (A/L) & the Results Kilinochchi District - 2000 - 2012

Year	Sat	Number of Students				Total	Percentage
		Science	Commerce	Maths	Arts		
2000	601	24	132	14	214	384	64%
2001	1613	87	383	70	572	1112	69%
2002	859	41	201	31	274	547	64%
2003	823	23	243	30	308	604	73%
2004	788	33	157	19	314	523	66%
2005	743	36	156	29	325	546	73%
2006	750	80	179	59	402	720	96%
2007	896	59	73	19	203	354	40%
2008	-	-	-	-	-	-	-
2009	-	-	-	-	-	-	-
2010	507	12	56	6	218	292	58%
2011	984	31	148	43	431	653	66%
2012	617	28	114	23	263	428	69%

Source: ZED, Kilinochchi

TABLE : 7.10

Grade Five Scholarship Results 2010 - 2012

No	DS Office / AGA Office	Sat / Pass	2010	2011	2012
1	Karachchi	Sat	1166	1419	1272
		Pass	69	96	93
2	Kandawalai	Sat	311	492	380
		Pass	8	7	7
3	Poonakary	Sat	416	394	432
		Pass	10	7	4
4	Pachchilaipalli	Sat	112	174	152
		Pass	3	8	6
Percentage of Qualifying			4.49	5.28	4.92

Source: ZED, Kilinochchi

TABLE : 7.11

General Certificate of Education - Ordinary Level Exam Result 2010 - 2012

No	DS Office / AGA Office	Sat / Pass	2010	2011	2012
1	Karachchi	Sat	1179	1114	984
		Pass	396	432	506
2	Kandawalai	Sat	368	440	263
		Pass	114	113	119
3	Poonakary	Sat	492	317	311
		Pass	183	115	133
4	Pachchilaipalli	Sat	149	178	142
		Pass	68	39	73
Percentage of Qualifying			34.78	34.11	48.88

Source: ZED, Kilinochchi

TABLE : 7.12

General Certificate of Education - Advance Level Exam Result 2004 - 2012

No	Zonal Education Office	Subjects	Sat / Pass	2004	2005	2006	2007	2008	2009	2010	2011	2012
1	Kilinochchi	All Subjects	Sate	788	743	750	896	-	479	984	812	617
			Pass	523	546	720	354	-	307	653	575	428

Source: ZED, Kilinochchi

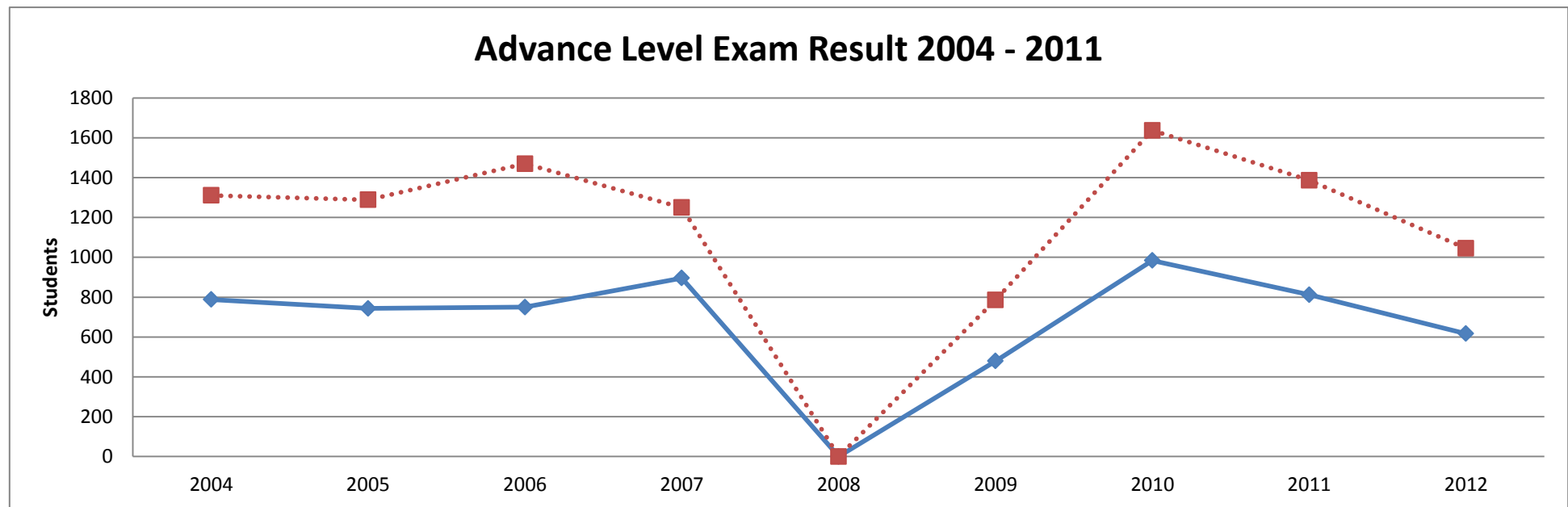


TABLE : 7.13

General Certificate of Education - Advance Level Exam Result 2009 - 2012

No	DS Office / AGA Office	Sat / Pass	2010	2011	2012
1	Karachchi	Sat	661	495	404
		Pass	455	324	267
2	Kandawalai	Sat	175	121	73
		Pass	73	77	49
3	Poonakary	Sat	123	131	72
		Pass	110	94	53
4	Pachchilaipalli	Sat	25	28	68
		Pass	15	24	59
Percentage of Qualifying			66.36	66.97	69.37

Source: ZED, Kilinochchi

TABLE : 7.14

General Certificate of Education - Advance Level Exam Result Subject Wise 2009 - 2012

No	Zonal Education Office	Subjects	Sate / Pass	2009	2010	2011	2012
1	Kilinochchi	Mathematics	Sat	42	63	40	62
			Pass	28	31	24	23
		Science	Sat	75	91	68	56
			Pass	52	44	46	28
		Commerce	Sat	147	194	169	150
			Pass	100	108	96	114
		Arts	Sat	387	464	498	349
			Pass	299	446	353	263

Source: ZED, Kilinochchi

TABLE : 7.15

Free Books For Students Issued in 2012

S.No	Divisional Secretariat	Required	Received	Deficiency
1	Karachchi	171128	160036	11092
2	Kandawalai	60369	60144	225
3	Poonakary	20311	20311	0
4	Pachchlaipalli	25550	25550	0
Total		277358	266041	11317

Source: ZED, Kilinochchi

TABLE : 7.16.1

Details of Students And Teachers in 2012

Pachchilaipalli A.G.A Division

No	Name of Schools	No. Of Students			No. of Teachers	Teachers Students Ratio	Schools Types	Class Range
		Mala	Female	Total				
01	KN/Pallai Central College	516	492	1008	56	18	1AB	1 - 13
02	KN/Iyakkachchi GTMS	119	109	228	15	15	II	1 - 11
03	KN/Masar GTMS	70	62	132	14	9	II	1 - 11
04	KN/Allippallai CCYMS	15	11	26	1	26	III	1 - 5
05	KN/Kilaly RCTMS	64	51	115	12	10	III	1 - 11
06	KN/Kovilvayal CCTMS	51	40	91	13	7	III	1 - 9
07	KN/Muhamalai RCTMS	0	0	0	0	0	III	1 - 5
08	KN/Muhavil GTMS	12	16	28	7	4	III	1 - 9
09	KN/Pallai RCTMS	121	134	255	28	9	II	1 - 11
10	KN/Soranpattu CCTMS	11	11	22	5	4	III	1 - 5
11	KN/Soranpattu Ganesha Vid	41	27	68	10	7	II	1 - 11
12	KN/Tharmakkerny GTMS	33	50	83	15	6	III	1 - 9
13	KN/Vemmpodukerny CCTMS	6	11	17	4	4	II	1 - 11
TOTAL		1059	1014	2073	180	12		

Source: ZED, Kilinochchi

TABLE : 7.16.2

Details of Students and Teachers in 2012

Karachchi A.G.A Division

No	Name of Schools	No. Of Students			No. of Teachers	Teachers Students	Schools Types	Class Range
		Male	Female	Total				
1	KN/Kilinochchi Central College	507	557	1064	50	21	1AB	6-13
2	KN/Kilinochchi Hindu College	449	456	905	41	22	1AB	6-13
3	KN/St. Theresa Girls College	131	481	612	48	13	1AB	1-13
4	KN/Vaddakachchi MV	342	379	721	49	15	1AB	1-13
5	KN/Ramanathapuram MV	403	477	880	44	20	1C	1-13
6	KN/Akkarayan MV	331	341	672	33	20	1C	6-13
7	KN/Uruthirapuram MV	199	229	428	28	15	1C	1-13
8	KN/Vannerikkulam MV	97	114	211	11	19	II	1-11
9	KN/Kanagapuram MV	310	338	648	43	15	1C	1-13
10	KN/Ramanathapuram West GTMS	161	156	317	25	13	II	1-11
11	KN/St. Fatima RCTMS	161	169	330	21	16	II	1-11
12	KN/Thiruvaiyaru MV	266	269	535	31	17	1C	1-13
13	KN/Kilinochchi MV	898	802	1700	63	27	1C	1-13
14	KN/Sinhala M.V			0			1C	1-13
15	KN/Konavil GTMS	394	344	738	30	25	II	1-11
16	KN/Kanagambikaikulam GTMS	194	152	346	23	15	II	1-11
17	KN/Pannakkandy HTMS	64	49	113	13	9	II	1-9
18	KN/Skanthapuram No.1 GTMS	80	71	151	7	22	III	1-05
19	KN/Skanthapuram No.2 GTMS	86	70	156	7	22	II	1-11
20	KN/Sivanagar GTMS	185	162	347	22	16	II	1-11
21	KN/Vaddakachchi South GTMS	26	23	49	5	10	III	1-05
22	KN/Kunchuchukulam Ganesha Vid	-	-	-	-	-	-	-
23	KN/Puthumuruppu Vigneswara Vid	225	197	422	24	18	II	1-11
24	KN/St. Antony RCTMS	132	149	281	16	18	II	1-11
25	KN/Bharathy Vid	489	538	1027	22	47	II	1-11
26	KN/Anavilunthankulam GTMS	33	33	66	5	13	III	1-05
27	KN/Oottupulam GTMS	125	119	244	12	20	II	1-11
28	KN/Sivapathakalayagam GTMS	172	156	328	20	16	II	1-11
29	KN/Unionkulam GTMS	35	46	81	4	20	III	1-05
30	KN/Kannakaipuram GTMS	37	23	60	4	15	II	1-11
31	KN/Selvanagar GTMS	86	81	167	8	21	III	1-05
32	KN/Kilinochchi Hindu Primary Vid	234	225	459	19	24	III	1-05
33	KN/Iyanarpuram GTMS	127	110	237	10	24	II	1-11
34	KN/Santhapuram Kalaimagal Vid	243	198	441	19	23	II	1-11
35	KN/Alagapuri Vid	57	44	101	7	14	III	1-05
36	KN/Mayavanoor Vid	50	68	118	7	17	III	1-05
37	KN/Vivehanantha Vid	243	283	526	28	19	II	1-11
38	KN/Kilinochchi central Primary Vid	286	286	572	23	25	III	1-05
39	KN/Akkarayan Primary Vid	75	76	151	7	22	III	1-05
40	KN/Thiruvalluvar Vid	43	53	96	6	16	III	1-05
41	KN/Annai Sarathathevi Vid	186	171	357	8	45	III	1-05
TOTAL		7976	8324	16300	835	20		

Source: ZED, Kilinochchi

TABLE :7.16.3

Details of Students and Teachers in 2012

Kandawalai A.G.A Division

No	Name of Schools	No. Of Students			No. of Teachers	Teachers Students Ratio	Schools Types	Class Range
		Mala	Female	Total				
1	KN/Ramanathapuram East GTMS	287	285	572	25	22.88	II	1 - 11
2	KN/Muruganantha MV	229	248	477	30	15.90	1AB	6 - 13
3	KN/Paranthan Hindu MV	322	308	630	38	16.58	1C	1 - 13
4	KN/Kalaweddithidal Nageswara Vid	26	26	52	6	8.67	II	1 - 11
5	KN/Kandawalai MV	97	81	178	21	8.48	1C	1 - 13
6	KN/Tharmapuram MV	448	513	961	33	29.12	1C	2 - 13
7	KN/Elephanpass GTMS	60	64	124	5	24.80	III	1-5
8	KN/Murasumoddi GTMS	22	20	42	5	8.40	III	1-5
9	KN/Paranthan GTMS	23	26	49	7	7.00	II	1 - 9
10	KN/Kannagaiamma Vid	47	35	82	13	6.31	II	1 - 11
11	KN/Tharmapuram No.1 GTMS	124	134	258	12	21.50	III	1-5
12	KN/Umaiyalpuram GTMS	28	13	41	7	5.86	III	1-5
13	KN/Periyakulam Iyanar Vid	22	14	36	5	7.20	III	1-5
14	KN/Pulliyampokkanai Nagenthira Vid	41	39	80	6	13.33	II	1 - 11
15	KN/Mylvaganapuram GTMS	55	52	107	5	21.40	III	1-5
16	KN/Punnaineeravi GTMS	98	80	178	16	11.13	II	1 - 11
17	KN/Piramantharu MV	314	332	646	32	20.19	1C	1 - 13
18	KN/Kalmadunagar GTMS	27	26	53	5	10.60	III	1-5
19	KN/Kaddaikadu GTMS	22	30	52	5	10.40	III	1-5
20	KN/Kumarasampuram GTMS	29	32	61	5	12.20	III	1-5
21	KN/Thampirasapuram GTMS	54	44	98	5	19.60	III	1-5
22	KN/Kallaru Tamil Vid	112	112	224	7	32.00	II	1 - 11
23	KN/Murugananda Primary Vid	109	107	216	12	18.00	III	1-5
24	KN/Ambikai Vid	76	60	136	5	27.20	III	1-5
TOTAL		2672	2681	5353	310	17.27		

Source: ZED, Kilinochchi

TABLE : 7.16.4

Details of Students and Teachers in 2012

Poonakary A.G.A Division

No	Name of Schools	No. Of Students			No. of Teachers	Teachers Students Ratio	Schools Types	Class Range
		Mala	Female	Total				
01	KN/Iranaitivu RCTMS	265	297	562	15	37.47	II	1 -11
02	KN/Mulankavil MV	251	265	516	29	17.79	1C	6 - 13
03	KN/Nachchikuda GTMS	186	212	398	18	22.11	II	1 -11
04	KN/Veravil Hindu MV	170	163	333	16	20.81	1C	1 - 13
05	KN/Ponnaewelly Saivapragasa Vid	-	-	-	-	-	-	-
06	KN/Kariyalai Nagapaduvan No.2 GTMS	71	70	141	4	35.25	II	1 -11
07	KN/Kariyalai Nagapaduvan No.3 GTMS	14	19	33	3	11.00	III	1 - 5
08	KN/Kiranchi GTMS	122	143	265	7	37.86	II	1 -11
09	KN/Kumulamunai GTMS	73	68	141	7	20.14	II	1 - 9
10	KN/Pallavarajankaddu HTMS	-	-	-	-	-	-	-
11	KN/Chempankunru GTMS	17	26	43	5	8.60	III	1 - 5
12	KN/Vallaippadu RCTMS	102	107	209	9	23.22	II	1 -11
13	KN/Poonagary MV	352	396	748	55	13.60	1AB	1 - 13
14	KN/Aththai Muthukkumarasamy GTMS(T.C)						III	1 - 5
15	KN/Cheliyathivu GTMS	67	58	125	14	8.93	II	1 -11
16	KN/Cheddiyakuruchchi GTMS (T.C)						II	1 - 5
17	KN/Gnaimadam GTMS	32	31	63	14	4.50	II	1 -11
18	KN/Karukkaitthivu MV	73	80	153	21	7.29	1C	1 - 13
19	KN/Kowtharimunai GTMS						III	1 - 5
20	KN/Madduvilnadu GTMS	16	22	38	5	7.60	III	1 - 5
21	KN/Paramankirai GTMS	25	23	48	7	6.86	III	1 - 5
22	KN/Poonagary Nallur MV	59	66	125	21	5.95	1C	1 - 13
23	KN/Samipulam GTMS	11	5	16	3	5.33	III	1 - 5
24	KN/Thambirai GTMS						III	1 - 5
25	KN/Vinasiyodai GTMS	42	36	78	7	11.14	II	1 -11
26	KN/Jeyapuram GTMS	196	206	402	18	22.33	1C	1 - 13
27	KN/Sunnavil GTMS	81	81	162	6	27.00	III	1 - 5
28	KN/Mukkompan GTMS	208	186	394	16	24.63	II	1 -11
29	KN/Poonagary Sri Vig.Vid						II	1 -11
30	Kn/Mulankavil Primary vid	175	175	350	11	31.82	III	1 - 5
TOTAL		2608	2735	5343	311	17.18		

Source: ZED, Kilinochchi

TABLE:7.17

Details of Pre - Schools in Kilinochchi District in 2012

S.No	DS/AGA Office	No. of Pre School	No. of Student	No. of Teachers
1	Karachchi	91	2478	205
2	Kandawalai	45	1583	94
3	Poonakary	38	1227	82
4	Pachchilaipalli	25	545	40
Total		199	5833	421


Source : PSEDC, Kilinochchi

TABLE:7.18

Details of Physical Resources For Pre Schools in Kilinochchi District -2012

S.No	District	Discription	Permanant	Semi - Pemanant	Temporary
1	Kilinochchi	Buildings	20	15	7
		Wells	15	-	-
		Toilets	40	-	-
		Playground	34	-	-

Source : PSEDC, Kilinochchi



Chapter VIII

TABLE : 8.1

**Out Patient Attendance, Average Daily Attendance at OPD
by Institution wise in District - 2012**

Name of Institution	OPD Attendance	Average Daily Attendance	Total Admission (Indoor Patients)	Clinics Attendance	Surgical Invesstigation No.of Surgeries Major/ Minor
DGH,Kilinochchi	183,781	504	29,882	77,194	542/5117
DH, Mulankavil	34,405	94	2,548	5,547	-
DH, Poonakary	13,901	38	-	998	-
DH, Pallai	19,003	52	-	1,533	-
DH, Akkarayankulam	24,678	68	1,250	3,202	-
DH, Tharmapuram	12,650	35	1,529	3,851	-
DH, Vaddakachchi	-	-	-	-	-
DH, Veravil	7,920	22	507	763	-
DH, Uruthirapuram	26,692	73	279	2,863	-
PMCU, Vannerikulam	3,903	11	0	0	-
PMCU, Kandawalai	-	-	-	-	-

Source :- RDHS, Kilinochchi

TABLE : 8.2

**Bed Strength, Bed Occupancy Rate, Average Duration of Stay in Hospital by
Type of Institution in Kilinochchi District - 2012**

Name of Institution	Bed Strength	Bed Occupancy Rate	Average Duration of Stay in Hospital
DGH, Kilinochchi	238		
DH, Mulankavil	44	39.47	3.69
DH, Poonakary	10	-	-
DH, Pallai	6	-	-
DH, Akkarayankulam	47	75.26	5.29
DH, Tharmapuram	40	31	2.22
CD&MH, Vaddakachchi	3	-	-
CD&MH, Veravil	25	100.1	14.45
CD&MH, Uruthirapuram	25	1.71	0.73

Source :- RDHS, Kilinochchi

TABLE : 8.3

New Acceptance of Family Planning Methods in Kilinochchi District-2012

S.No	Methods	Number
1	Tubectomy (L.R.T)	363
2	Vesectomy	0
3	Injection	1090
4	Oral	1600
5	IUD	821
6	Implants	1029
7	Loop	2100
Total		7003

Source :- RDHS, Kilinochchi

TABLE : 8.4

Population Land Extent and Population Density by Districts and by Moh Area - 2012 Kilinochchi

No	MOH Area	Population	Land Extent (Sq.Km)	Population Density Population per Sq.Km
1	Karachchi	69,708	410.96	161.79
2	Kandawalai	24,297	209.70	112.24
3	Poonakary	23,456	448.75	49.46
4	Pachchilaipalli	11,465	167.70	57.6
Total		128,926	1237.11	381.09

Source :- RDHS, Kilinochchi

TABLE : 8.5

Details of Surgeries - 2012

Name of Institution	Surgeries						
	Major	Minor	Intermediate	Eye	Plastic	LRT	LSCS
DGH, Kilinochchi	542	5117	-	-	-	366	431
BH, Mulankavil	-	-	-	-	-	-	-
DH Akkarayankulam	-	-	-	-	-	-	-
DH Tharmapuram	-	-	-	-	-	-	-

TABLE : 8.6

Malaria Cases : Population * Ratio by Kilinochchi District - 2012

No.of Houses Sprayed	No.of fever cases Detected	No.of fever cases treated	No.of Blood film Taken	No.of Positive Cases	Total Susceptible population	Total Number of Plasmodium Vivax cases	Pv : Population * radio	Total Number of plasmodium Falciparam cases	PF: Population * Radio	Mix	Slide Position Rate
484	3	3	45601	3	128,926	3	-	-	-	-	15.0000

* Population - refers to the susception and not to the general population

Source :- RDHS, Kilinochchi

TABLE : 8.7

Clinic Attendance - 2012

Name of Institution	Medical		Surgical		Gyn		Psychitric		Skin		Diabetic		Eye		ANC		WBC		Family Planning		Cancer		Dental	
	No.Held	Attendance	No.Held	Attendance	No.Held	Attendance	No.Held	Attendance	No.Held	Attendance	No.Held	Attendance	No.Held	Attendance	No.Held	Attendance	No.Held	Attendance	No.Held	Attendance	No.Held	Attendance	No.Held	Attendance
DGH, Kilinochchi	-	15125	-	4587	-	1341	-	1938	-	4366	-	13838	-	4794	-	-	-	-	-	2207	-	813	-	14089
BH, Mulankavil	-	2379	-	-	-	107	-	-	-	-	-	532	-	-	-	-	-	-	-	853	-	-	-	-
DH, Poonakary	-	998	-	-	-	-	-	-	-	-	-	-	-	-	-	-	-	-	-	-	-	-	-	-
DH, Pallai	-	1373	-	-	-	-	-	-	-	-	-	-	-	-	-	-	-	-	-	-	-	-	-	-
DH, Akkarayankulam	-	2554	-	-	-	-	-	-	-	-	-	134	-	-	-	-	-	-	-	196	-	-	-	100
DH, Tharmapuram	-	1458	-	-	-	-	-	-	-	-	-	-	-	-	-	-	-	-	-	-	-	-	-	-
DH, Vaddakachchi	-	-	-	-	-	-	-	-	-	-	-	-	-	-	-	-	-	-	-	-	-	-	-	-
DH, Veravil	-	321	-	-	-	-	-	-	-	-	-	-	-	-	-	-	-	-	-	141	-	-	-	-
DH, Uruthirapuram	-	1628	-	-	-	-	-	224	-	-	-	-	-	-	-	-	-	-	-	110	-	-	-	-
PMCU, Kandawalai	-	-	-	-	-	-	-	-	-	-	-	-	-	-	-	-	-	-	-	-	-	-	-	-
PMCU, Vnnerikulam	-	-	-	-	-	-	-	-	-	-	-	-	-	-	-	-	-	-	-	-	-	-	-	-
MOH, Kilinochchi	-	-	-	-	-	-	-	-	-	-	-	-	-	-	-	8998	-	-	-	-	-	-	-	-
MOH, Kandawalai	-	-	-	-	-	-	-	-	-	-	-	-	-	-	-	-	-	-	-	-	-	-	-	-
MOH, Poonakary	-	-	-	-	-	-	-	-	-	-	-	-	-	-	-	1366	-	-	-	-	-	-	-	-
MOH, Pallai	-	-	-	-	-	-	-	-	-	-	-	-	-	-	-	-	-	-	-	-	-	-	-	-

Source :- RDHS, Kilinochchi

TABLE : 8.8

Details of Regarding Malaria, Dengue, Tuber- Culosis, Filariasis, Leprosy, Std & Rabies - 2012

S.No	Indicators	Year 2012
1	Specialised Campaign	-
1.1	Malaria	-
	No.of slides examined	45601
	No.of slidepositive for malaria (PF+PV)	3
	No.of slidespositive for PF	-
	Number of houses to be sprayed	484
	Total No. of houses to be sprayed	39187
	No. of cases of malaria	3
	No .of deaths	Nil
1.2	Dengue	-
	Suspected Cases	84
	Confirmed Cases	48
	Deaths	Nil
1.3	Tuberculosis	-
	Number of new cases registered	58
	Total cases under treatment	35
	Number of deaths	3
1.4	Filariasis	-
	Number of persons examined	-
	Total cases under treatment	-
1.5	Leprosy	-
	Number of new cases registered	2
	Total cases under treatment	2
	No of Deaths	-
1.6	S.T.D	-
	Number of cases investigated	-
	Number of positive	-
	Number Treated	-
	No.of AIDS - HIV	-
	No of deaths	-
1.7	Rabies	-
	No. of dogs eliminated	630
	No. of dogs vaccinated	3861
	No of cases of Human rabies	2
	No of deaths	2

Source :- RDHS,Kilinochchi

TABLE : 8.9

Details of Vaccination in Kilinochchi District - 2012

Antigen / Dose	No.of Immunization from the return of					Total	%	%
	MOH Clinics	Hospitals	Estates	GPP	Est.Birth		Coverage (DPT1)+ Pental	
BCG								
Infants	1 st Dose	518	1943	-	-	2461	-	-
	2 nd Dose	-	-	-	-	-	-	-
TRIPPLE VACCINE (DPT)								
Under 1 Year	1 st Dose	-	-	-	-	-	-	-
	2 nd Dose	-	-	-	-	-	-	-
	3 rd Dose	-	-	-	-	-	-	-
	4 th Dose	2176	-	-	-	2176	-	-
PENTAVALENT VACCINE (PVT)								
	1 st Dose	2202	-	-	-	2202	-	-
	2 nd Dose	2241	-	-	-	2241	-	-
	3 rd Dose	2307	-	-	-	2307	-	-
HEPATITIS B VACCINE (HBV)								
Under 1 Year	1 st Dose	-	-	-	-	-	-	-
	2 nd Dose	-	-	-	-	-	-	-
	3 rd Dose	-	-	-	-	-	-	-
ORAL POLIO VACCINE (OPV)								
Under 1 year	1 st Dose	2062	-	-	-	-	-	-
	2 nd Dose	2241	-	-	-	-	-	-
	3 rd Dose	2307	-	-	-	-	-	-
	4 th Dose	2176	-	-	-	-	-	-
(at 05 years)	5 th Dose	2732	-	-	-	-	-	-
Extra Dose			-	-	-	-	-	-
MEASLES VACCINE								
On Completion of 09 month			-	-	-	-	-	-
MEASLES JAPANESE ENCEPHALITIS (JE)								
Current year cohort		1874	-	-	-	-	-	-
Previous year cohort		1174	-	-	-	-	-	-
Other Cohorts		-	-	-	-	-	-	-
MEASLES RUBELLA VACCINE (MR)								
On completion of 3 years		-	-	-	-	-	-	-

Cont..

Details of Vaccination in Kilinochchi District - 2012

Antigen / Dose	No.of Immunization from the return of				%	%	
	Health Unit	Hospitals	Estates	GPP	Total	Est.Birth Coverage	(DPT1) Coverage
DOUBLE VACCINE (DT)							
Under 1 year	1 st Dose	2202	-	-	-	-	-
	2 nd Dose	2241	-	-	-	-	-
	3 rd Dose	2307	-	-	-	-	-
	4 th Dose	2176	-	-	-	-	-
(at 05 years)	5 th Dose	2732	-	-	-	-	-
TETANUS TOXOID (TT)							
Pregnant	(a) 1 st Dose	816	-	-	-	-	-
Women	(b) 2 nd Dose	771	-	-	-	-	-
	(c) 3 rd Dose	577	-	-	-	-	-
	(d) 4 th Dose	397	-	-	-	-	-
	(e) 5 th Dose	180	-	-	-	-	-
	(f) Not indicated	33	-	-	-	-	-
Total No.of mothers protected = (a+b+c+d+e+f)		1957	-	-	-	-	-
Others (Trauma)	1 st Dose	-	-	-	-	-	-
	2 nd Dose	-	-	-	-	-	-
	3 rd Dose	-	-	-	-	-	-
	Booster dose	-	-	-	-	-	-
RUBELLA VACCINE (RV) 16 - 44 Yrs							
OTHER VACCINES							
aTd Vaccine (on completion of 12 years)		-	-	-	-	-	-
RUBELLA VACCINE (RV)							
On completion of 13 years		-	-	-	-	-	-

Source :- RDHS, Kilinochchi

TABLE :8.10

Information Regarding the Vacancies of Medical Officers 2012

Name of the RDHS Division - Kilinochchi

Institotion	Catogray of MOO (Speciality)	Approved Cadre	Received /ProposedCadre	No. of Position	No. of Vacancies For Proposed Cadre
RDHS Office	RDHS	1	-	1 (Acting)	-
	MO / MCH	1	-	1	-
	Regio. Epidemiologist	1	-	-	-
	MO / Planning	1	-	-	-
	Sub Total	4	-	1	-
District General Hospital	MO Administration	1	-	1	-
	Medical Officer	50	-	49	-
	MOO Specialist	10	-	8	-
	MOO Shift Duty	-	-	-	-
	Nursing Officers	105	-	61	-
Sub Total	166	-	119	-	
Base Hospital , Mulangavil	Medical Officer	10	-	3	-
	MOO Specialist	1	-	-	-
	Nursing Officers	12	-	2	-
Sub Total	23	-	5	-	
Divisional Hospital , Akkarayankula m	Medical Officer	4	-	1	-
	MOO Specialist	-	-	-	-
	Nursing Officers	6	-	1	-
Sub Total	10	-	2	-	
Divisional Hospital , Poonakary	Medical Officer	4	-	-	-
	MOO Specialist	-	-	-	-
	Nursing Officers	6	-	-	-
Sub Total	10	-	0	-	
Divisional Hospital , Pallai	Medical Officer	2	-	1	-
	MOO Specialist	-	-	-	-
	Nursing Officers	4	-	-	-
Sub Total	6	-	1	-	
Divisional Hospital , Tharmapuram	Medical Officer	2	-	-	-
	MOO Specialist	-	-	-	-
	Nursing Officers	4	-	-	-
Sub Total	6	-	0	-	

Cont...

Information Regarding the Vacancies of Medical Officers 2012

Name of the RDHS Division - Kilinochchi

Institution	Category of MOO (Speciality)	Approved Cadre	Received /Proposed Cadre	No. of Position	No. of Vacancies For Proposed Cadre
Divisional Hospital, Vaddakkachchi	Medical Officer	1	-	-	-
	MOO Specialist	-	-	-	-
	Nursing Officers	-	-	-	-
	Sub Total	1	-	0	-
Divisional Hospital, Veravil	Medical Officer	1	-	-	-
	MOO Specialist	-	-	-	-
	Nursing Officers	-	-	-	-
	Sub Total	1	-	0	-
Divisional Hospital, Uruthirapuram	Medical Officer	1	-	-	-
	MOO Specialist	-	-	-	-
	Nursing Officers	-	-	-	-
	Sub Total	1	-	0	-
MOH Office, Pallai	MOH	1	-	1	-
	Sub Total	1	-	0	-
MOH Office, Kilinochchi	MOH	1	-	-	-
	AMOH	-	-	1	-
	Sub Total	1	-	0	-
MOH Office, Kandawalai	MOH	1	-	1	-
	Sub Total	1	-	0	-
MOH Office, Poonakary	MOH	1	-	-	-
	Sub Total	1	-	0	-
Chest Clinic	Medical Officer	1	-	1	-
	Sub Total	1	-	0	-
AMC, Kilinochchi	RMO / AMC	1	-	1	-
	Sub Total	1	-	1	-
Grand Total		234	-	129	-

Source :- RDHS, Kilinochchi

TABLE: 8.11

Dengue Case by MOH Division wise in Kilinochchi District - 2012

MOH Area	No of Confirmed Cases												Total
	Jan	Feb	Mar	Apr	May	Jun	Jul	Aug	Sep	Oct	Nov	Dec	
Karachchi	4	-	1	5	9	6	4	5	1	1	1	-	37
Kandawalai	-	-	1		1	2	1	2	-	-	-	-	7
Poonakary	-	-	-	1	-	-	-	-	-	-	1	-	2
Pachchilaipalli	-	-	-	-	-	-	-	1	1	-	-	-	2
Total	4	0	2	6	10	8	5	8	2	1	2	0	48

Source :- RDHS, Kilinochchi

TABLE: 8.12

MCN Beneficiaries - 2012

MOH Area	No of Pregnant Mothers	No of lactating Mothers	No of Children 06 - 24		Total Beneficia
			Months	No of Children 3 - 5 Years	
Karachchi	666	574	1958	4377	7575
Kandawalai	242	201	695	1669	2807
Poonakary	228	219	588	1429	2464
Pachchilaipalli	80	76	237	551	944
Total	1216	1070	3478	8026	13790

Source :- RDHS, Kilinochchi

TABLE: 8.13

Birth in Govt.Hospital, Private Hospital Birth Home Deliveries - 2010-2012

S.No	Name of Hospital	Total Birth		Still Birth		Total Live		No.of Low		% of Low birth		Average Deliveries	
		2011	2012	2011	2012	2011	2012	2011	2012	2011	2012	2011	2012
1	District General Hospital, Kilinochchi	2213	2288	16	14	2212	2275	257	280	11.61	-	184.4	189.58
2	Base Hospital, Mulangavil	62	87	1	1	61	53	8	8	12.9	-	5.2	4.42
3	Divisional Hospital, Akkarayankulam	74	95	-	1	74	94	12	2	16.21	-	6.2	7.83
4	Divisional Hospital, Tharmapuram	30	20	-	-	30	-	10	7	33.33	-	4.28	-
5	Divisional Hospital, Uruthrapuram	3	2	-	-	3	1	1	0	-	-	0.25	0.08
6	Divisional Hospital, Veravil	10	11	-	-	10	11	-	5	33.33	-	0.83	0.92

Source :- RDHS, Kilinochchi

TABLE: 8.14

Demographic & Health Indicators - 2012

S.No	Details	2012
1	Actual Population	128926
2	Population Density (Actual Population per sq.km)	103.83
3	Crude Birth Rate (Per 1000 population)	16.6
4	Crude Death Rate (Per 1000 population)	0.6
5	Infant Mortality Rate (Per 1000 live Births)	9.1
6	Maternal Mortality Rate (Per 100,000 Live Births)	0

Source :- RDHS, Kilinochchi

TABLE: 8.15

Dengu Fever Control Activities - 2012

No	MOH Division	No.with Premies Inspected	No. with Mosquito breeding Places	No . of advice served	No.Found cleaned during follow up	No . of cases Prosecuted
1	Kilinochchi	8197	4647	860	47	1
2	Kandawalai	4341	1842	758	20	-
3	Poonakary	4002	1641	611	18	-
4	Pallai	2011	941	214	8	-
Total		18551	9071	2443	93	1

Source :- RDHS, Kilinochchi

TABLE: 8.16

Dengue Notification Confirmed Cases by Moh Area - 2012

S.No	MOH area	No of Notification	No Confirmed cases	No of deaths
1	Kilinochchi	66	37	-
2	Kandawalai	12	7	-
3	Poonakary	4	2	-
4	Pallai	2	2	-
Total		84	48	-

Source :- RDHS, Kilinochchi

TABLE: 8.17

Staff Details of Office at The RDHS, Kilinochchi

S.No	Post	Service	Centre	Approved Cadre	Present Cadre	Additional Requirement
1	Reg. Director of Health Services	-		1	1(Acting)	1
2	Deputy RDHS	-		1		1
3	Medical Officer - Relief	-		3		3
4	Medical Officer - MCH	-		1	1	-
5	Medical Officer - NCD	-		1	1	-
6	Medical Officer - RE	-		1		1
7	Medical Officer - Planning	-		1		1
8	Regional Dental Surgeon	-		1		1
9	Dental Surgeon (Mobile)	-		-		-
10	Accountant	-	RDHS	1	1(Acting)	1
11	Bio Medical Engineer	-	Office	1		1
12	RSPHNO	-	Kilinochchi	1		1
13	Divisional Pharmacist	-		1		1
14	Midwife - Special	-		-		-
15	Public Health Inspector - Special	-		1	1	-
16	School Dental Therapist - Special	-		1		1
17	Food & Drug Inspector	-		1	1(Acting)	1
18	Technical Officer (Civil)	-		1	1	-
19	Information and Communication Technology Officer	-		1		1
20	Information and Communication Technology Assisant	-		1		1
21	Health Education Officer	-		1	1	-

Cont

Staff Details of Office at The RDHS, Kilinochchi

S.No	Post	Service	Centre	Approved Cadre	Present Cadre	Additional Requirement
22	Planning and Development Officer	-		-		-
23	Development Officer	-		18	11	7
24	Data Entry Operator	-		-		-
25	Medical Supplies Assistant (RMSD)	-		-		-
26	Vaccinator	-		-	1	-
27	Administrative Officer	-		1	1(Acting)	1
28	PMA	-		17	21	4
29	Driver	-		8	9	1
30	Cinema Operator	-	RDHS Office	-	-	-
31	Electrician	-	Kilinochchi	1	1	-
32	Electro Medical Technician	-		2	-	2
33	Carpenter	-		1	-	1
34	Mason	-		1	-	1
35	Plumber/Pump Machine Operator	-		-	-	-
36	Telephone Operator	-		1	-	1
37	KKS	-		1	2	1
38	Saukyaya Karyaya Sahayaka (Junior)	-		2	2	-
39	Saukyaya Karyaya Sahayaka (Ordinary)	-		3	3	-
Total				77	55	22

Source :- RDHS, Kilinochchi

TABLE: 8.18

**Road Traffic Accidents
(Admitted to General Hospital, Kilinochchi)**

Year	Number of Fatal Accidents	
	Accidents	Deaths
2010	-	-
2011	-	-
2012	381	5

Source:- RDHS Office, Kilinochchi

TABLE:8.19

Registered Private Pharmacies by Divisional Secretariat wise - 2012

S.No	MOH Area	No of Pharmacies	No .of Registered Pharmacies	Percentage of Registered
1	Karachchi	9	1	-
2	Kandawalai	-	-	-
3	Poonakary	-	-	-
4	Pachchilaipalli	-	-	-

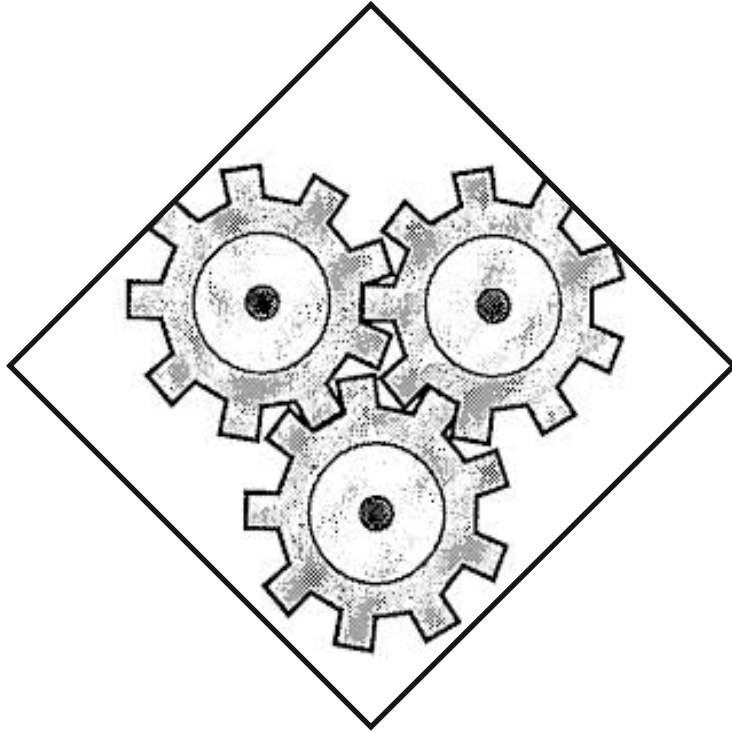
Source:- RDHS Office, Kilinochchi

TABLE: 8.20

**Number of Patient Identified as Hiv / Aids As General Hospital
Kilinochchi - 2012**

Year	Number of Patients		
	HIV	ADS	Deaths
2010	Nil	Nil	Nil
2011	Nil	Nil	Nil
2012	Nil	Nil	Nil

Source:- RDHS Office, Kilinochchi



Chapter IX

TABLE: 9.1

Co-Operative Societies (Category Wise) in Kilinochchi District - 2012

A.G.A Division	Secondary C.Ss	Permanent Mpcs	Agricultural C.Ss	Fishing C.Ss	Credit C.Ss	Welfare C.Ss	School C.Ss	Palm Product C.Ss	Libco C.Ss	Other C.Ss
Karachchi	07	03	02	04	53	03	04	01	01	10
Kandawalai	01	01	-	08	13	-	-	-	01	01
Poonakary	01	01	01	16	24	01	-	01	01	02
Pachchilaipalli	01	01	01	06	23	-	01	01	01	01
Total:-	10	06	04	34	113	04	05	03	04	14

Source: Co-operative Department, Kilinochchi

TABLE:9.2

Thrift and Credit Co-Operatives in Kilinochchi District-2012

A.G.A Division	No.Of T.C.C.Ss	No. of Members	Total Value Of Shares '000'	Savings In (000)	No. of Loans	Value of Loans '000'
Karachchi	53	1950	195.00	257850.00	215	3715000.00
Kandawalai	13	905	90.50	331274.00	88	2010000.00
Poonakary	24	800	80.00	527685.00	-	-
Pachchilaipalli	23	300	30.00	18382.00	-	-
Total	113	3955	395.50	1135191.00	303	5725000.00


Source: Co-operative Department, Kilinochchi

TABLE : 9.3

Particulars of Multi-Purpose Co-Operative Societies in Kilinochchi District - 2012

Serial No:	Location	Karachchi South	Karachchi North	Karachchi East	Akkarayan	Poonakary	Pachchilaipalli
1	No.of Members	1901	905	2377	1287	1301	1499
2	No.of Directors	03	03	03	09	09	09
3	No.of Whole sale selling point	02	01	01	01	01	01
4	No.of Branch sale point	21	16	08	06	24	07
5	Sale centres managed by females	06	01	04	01	21	02
6	No.of fuel stations	01	01	-	01	01	-
7	No.of Vehicles	05	05	02	01	05	01
8	No.of Co-op.Rural Bank	01	01	01	01	01	01
9	Hardware & Spares Sale outlets	02	-	-	01	-	01

Source : Co-operative Development, Kilinochchi



Chapter X

TABLE : 10.1

Year Wise,DS Division Wise,Programme Wise Statistical Information Pertaining to Housing Development Activities Implemented By National Housing Development Authority,Kilinochchi after Resettlement (Period 01-01-2010 - 31-12-2012)

Year	Programme	Target		Achievement																				Grand Total						
				Karachchi DS Division					Kandawalai DS Division					Poonakari DS Division					Pachchilaipalli DS Division								Total of 4 DS Div.			
		No of Units	Amount	New	Upg	Amt. Spent	New	Upg	Amt. Spent	New	Upg	Amt. Spent	New	Upg	Amt. Spent	New	Upg	Amt. Spent	New	Upg	Amt. Spent	New	Upg	Amt. Spent	New + Upg	Amt. Spent				
2010	Janasevana Scattered Loan	53	5.500	18	14	17	11	3.025			7	4	0.550	5	5		0.500	1	1	5	5	0.700	24	20	29	20	53	40	4.775	
	Sevana Sharana Grant	30	3.000						10	10			1.000	10	10		1.000	10	10			1.000	30	30	0	0	30	30	3.000	
	Sub Total	83	8.500	18	14	17	11	3.025	10	10	7	4	1.550	15	15	0	0	1.500	11	11	5	5	1.700	54	50	29	20	83	70	7.775
2011	Janasevana Scattered Loan	100	20.000	68	67			12.550	19	19	1	1	3.930	5	5	2	2	0.900	10	9			1.840	102	100	3	3	105	103	19.220
	Shrama Saviya Loans	15	3.000	3	3			0.600	3	3			0.600	6	6			1.200	3	3			0.600	15	15	0	0	15	15	3.000
	Jana Sevana Upahara Loan	54	22.200	30	28	10	10	16.370	6	6			2.100	2	2	1	1	1.100	5	5			2.100	43	41	11	11	54	52	21.670
	Ariviyalnagar 50 Houses Scheme	50	17.500	50	49			17.150																50	49	0	0	50	49	17.150
	Jana Kirulla Grant	3	0.300	1	1			0.100	1	1			0.100	1	1			0.100						3	3	0	0	3	3	0.300
	Sasunin Sevana Grant	1	0.100	1	1			0.050																1	1	0	0	1	1	0.050
	Sub Total	223	63.100	153	149	10	10	46.820	29	29	1	1	6.730	14	14	3	3	3.300	18	17	0	0	4.540	214	209	14	14	228	223	61.390
2012	Jana Sevana Scattered Loan	260	39.000	132	132	17	17	18.350	30	30	15	15	8.050	16	16	17	17	5.300	27	27	12	12	7.075	205	205	61	61	266	266	38.775
	Jana Sevana Upahara Loan	128	38.400	56	51	7	7	25.050	15	14	2	2	7.200	4	4			1.500	5	5			1.550	80	74	9	9	89	83	35.300
	Resettlement Programme Loan	100	23.550	81	79	11	11	19.170	7	6	2	2	1.930	2	1			0.300	5	5			1.300	95	91	13	13	108	104	22.700
	Sasunin Sevana Grant	11	0.100						1	1			0.100											1	1	0	0	1	1	0.100
	Sub Total	499	101.050	269	262	35	35	62.570	53	51	19	19	17.280	22	21	17	17	7.100	37	37	12	12	9.925	381	371	83	83	464	454	96.875
	Grand Total	805	172.65	440	425	62	56	112.415	92	90	27	24	25.56	51	50	20	20	11.9	66	65	17	17	16.165	649	630	126	117	775	747	166.04

Source :- NHDA,Kilinochchi.

TABLE : 10.2

Housing Progress & Request in Kilinochchi District - 2012

						District Allocation without Divisional Secretariat		
		Karachchi	Kandawalai	Poonakary	Pachchilaipalli		Total	
Number of Resettled Families up to 05.07.2013		22522	7623	6912	3537		40594	
No.of Persons Resettled up to 05.07.2013		70863	24490	24355	11908		131616	
Number of Damaged Houses Fully Damaged		12984	6076	4619	3051		26730	
(Needed) Partly Damaged		3930	1387	558	474		6349	
No. Of Permanent Houses by Govt. UN Agencies, NGOs &	NHDA	620	168	132	139		1059	
	NEHRP	2759	1169	522	445		4895	
Any other Agencies (Including Indian donated houses)	UN Habitat	343	390	100			833	
	Ministry of Resettlement	62	4				66	
	SDC		38	1572	984	565	3159	
	SLRC	600		300			900	
	Hudec Caritas	25		300			325	
	Indian Housing Pilot Project	89	61	50	50		250	
	Indian Housing	Stage I	267	60	183	50	560	
		Stage II	1200	500	1000	300	3000	
		Stage III	1500	1200	100	200	3000	
		Stage IV					540	540
	NRC	40					40	
	Shanthi Community	15					15	
	Sarwothayam	57					57	
Number of Repair houses by Govt. UN Agencies, NGOs & Any other Agencies (Including Indian donated houses)	NHDA	62	27	20	17		126	
	UN Habitat	1521	657	134			2312	
	REPPIA	300			199		499	
	Indian Housing					1000	1000	
	Peoples Need	50					50	
	SDC		47	47	35	3	132	
Total	Fully Damaged	7577	3590	4259	2168	1105	18699	
	Partly Damaged	1933	731	201	251	1003	4119	

TABLE : 10.3

Housing Progress After Resettlement -2012

Implementing Agency	DS Division	Total Allocation	Allocation	Completed	Work in Progress	To be started	Allocation	Completed	Work in Progress	To be started
NEHRP	Karachchi	2759	2759	2759	-	-	0	-	-	-
	Kandawalai	1169	1169	1169	-	-	0	-	-	-
	Poonakari	522	522	522	-	-	0	-	-	-
	Pachchilaipalli	445	445	445	-	-	0	-	-	-
	Sub Total	4895	4895	4895	0	0	0	0	0	0
Ministry of Resettlement	Karachchi	62	62	62	-	-	0	-	-	-
	Kandawalai	4	4	4	-	-	0	-	-	-
	Poonakari	0	0	-	-	-	0	-	-	-
	Pachchilaipalli	0	0	-	-	-	0	-	-	-
	Sub Total	66	66	66	0	0	0	0	0	0
UN Habitat	Karachchi	1864	343	343	-	-	1521	1521	-	-
	Kandawalai	1047	390	390	-	-	657	657	-	-
	Poonakari	234	100	100	-	-	134	134	-	-
	Pachchilaipalli	0	0	-	-	-	0	-	-	-
	Sub Total	3145	833	833	0	0	2312	2312	0	0

TABLE : 10.3

Housing Progress After Resettlement -2012

Implementing Agency	DS Division	Total Allocation	Allocation	Completed	Work in Progress	To be started	Allocation	Completed	Work in Progress	To be started
SLRC	Karachchi	600	600	576	24	-	0	-	-	-
	Kandawalai	0	0	-	-	-	0	-	-	-
	Poonakari	300	300	234	66	1	0	-	-	-
	Pachchilaipalli	0	0	-	-	-	0	-	-	-
	Sub Total	900	900	810	90	1	0	0	0	0
Hudec Caritas	Karachchi	25	25	25	-	-	0	-	-	-
	Kandawalai	0	0	-	-	-	0	-	-	-
	Poonakari	300	300	300	-	-	0	-	-	-
	Pachchilaipalli	0	0	-	-	-	0	-	-	-
	Sub Total	325	325	325	0	0	0	0	0	0
SDC	Karachchi									
	Kandawalai									
	Poonakari	3291	3159	1430	599	1130	132	91	13	28
	Pachchilaipalli									
	Sub Total	3291	3159	1430	599	1130	132	91	13	28

TABLE : 10.3

Housing Progress After Resettlement -2012

Implementing Agency	DS Division	Total Allocation	Allocation	Completed	Work in Progress	To be started	Allocation	Completed	Work in Progress	To be started
NHDA	Karachchi	682	620	525	95	-	62	56	6	-
	Kandawalai	195	168	116	52	-	27	24	3	-
	Poonakari	152	132	82	50	-	20	20	0	-
	Pachchilaipalli	156	139	97	42	-	17	17	0	-
	Sub Total	1185	1059	820	239	0	126	117	9	0
Indian Housing	Karachchi	89	89	89	-	-	0	-	-	-
	Kandawalai	50	50	50	-	-	0	-	-	-
	Poonakari	61	61	61	-	-	0	-	-	-
	Pachchilaipalli	50	50	50	-	-	0	-	-	-
	Sub Total	250	250	250	0	0	0	0	0	0
NRC	Karachchi	40	40	40	-	-	0	-	-	-
	Kandawalai	0	0	-	-	-	0	-	-	-
	Poonakari	0	0	-	-	-	0	-	-	-
	Pachchilaipalli	0	0	-	-	-	0	-	-	-
	Sub Total	40	40	40	0	0	0	0	0	0

TABLE : 10.3

Housing Progress After Resettlement -2012

Implementing Agency	DS Division	Total Allocation	Allocation	Completed	Work in Progress	To be started	Allocation	Completed	Work in Progress	To be started
Shanthi Community	Karachchi	15	15	15	-	-	0	-	-	-
	Kandawalai	0	0	-	-	-	0	-	-	-
	Poonakari	0	0	-	-	-	0	-	-	-
	Pachchilaipalli	0	0	-	-	-	0	-	-	-
	Sub Total	15	15	15	0	0	0	0	0	0
Sarwothayam	Karachchi	57	57	57	-	-	0	-	-	-
	Kandawalai	0	0	-	-	-	0	-	-	-
	Poonakari	0	0	-	-	-	0	-	-	-
	Pachchilaipalli	0	0	-	-	-	0	-	-	-
	Sub Total	57	57	57	0	0	0	0	0	0
REPPIA	Karachchi	300	0	-	-	-	300	300	-	-
	Kandawalai	0	0	-	-	-	0	-	-	-
	Poonakari	0	0	-	-	-	0	-	-	-
	Pachchilaipalli	199	0	-	-	-	199	199	-	-
	Sub Total	499	0	0	0	0	499	499	0	0

TABLE : 10.3

Housing Progress After Resettlement -2012

Implementing Agency	DS Division	Total Allocation	Allocation	Completed	Work in Progress	To be started	Allocation	Completed	Work in Progress	To be started
Peoples Need	Karachchi	50	0	-	-	-	50	50	-	-
	Kandawalai	0	0	-	-	-	0	-	-	-
	Poonakari	0	0	-	-	-	0	-	-	-
	Pachchilaipalli	0	0	-	-	-	0	-	-	-
Sub Total		50	0	0	0	0	50	50	0	0
Indian Housing Stage I	Karachchi	267	267	185	82	-	0	-	-	-
	Kandawalai	60	60	19	41	-	0	-	-	-
	Poonakari	183	183	20	163	42	0	-	-	-
	Pachchilaipalli	50	50	21	29	-	0	-	-	-
Sub Total		560	560	245	315	42	0	0	0	0
Indian Housing Stage II	Karachchi	1200	1200	256	944	0	0	-	-	-
	Kandawalai	500	500	17	436	47	0	-	-	-
	Poonakari	1000	1000	125	781	94	0	-	-	-
	Pachchilaipalli	300	300	108	85	107	0	-	-	-
Sub Total		3000	3000	506	2246	248	0	0	0	0

TABLE : 10.3

Housing Progress After Resettlement -2012

Implementing Agency	DS Division	Total Allocation	Allocation	Completed	Work in Progress	To be started	Allocation	Completed	Work in Progress	To be started
Indian Housing Stage III	Karachchi	1500	1500	0	672	828	0	-	-	-
	Kandawalai	1200	1200	0	0	1200	0	-	-	-
	Poonakari	100	100	0	0	100	0	-	-	-
	Pachchilaipalli	200	200	0	0	200	0	-	-	-
Sub Total		3000	3000	0	672	2328	0	0	0	0
Indian Housing Stage IV	Karachchi	540								
	Kandawalai	0	540	0	0	540	0	0	0	0
	Poonakari	0								
	Pachchilaipalli	0								
Sub Total		540	540	0	0	540	0	0	0	0
Indian Housing Stage	Karachchi									
	Kandawalai	1000	0	0	0	0	1000	0	0	1000
	Poonakari									
	Pachchilaipalli									
Sub Total		1000	0	0	0	0	1000	0	0	1000
TOTAL		22818	18699	10292	4161	4289	4119	3069	22	1028

TABLE : 10.4

Housing Facilities by Divisional Secretariat - 2012

No	G.N. Division	Housing Facilities Available				Total
		Permanent Houses	Semi Permanent Houses	Cuts	Temporary Shelter	
1	Karachchi	6,431	642	650	1,785	9,508
2	Kandawalai	2,202	516	0	1,024	3,742
3	Poonagari	2,391	53	905	3,397	6,746
4	Pachchilaipalli	1,639	266	381	809	3,095
Total		12,663	1,477	1,936	7,015	23,091

TABLE : 10.4.1

Housing Facilities by G.N Division wise - 2012

Divisional Secretariat-Kandawalai

No	G.N. Division	Housing Facilities Available				Total
		Permanent Houses	Semi Permanent Houses	Cuts	Temporary Shelter	
1	Kumarapuram	116	0	0	0	116
2	Paranthan	199	0	0	0	199
3	Umaiylapuram	89	0	0	0	89
4	Elephantpass	0	0	0	0	0
5	Thadduvankoddy	0	0	0	0	0
6	Korakkankaddu	161	80	0	53	294
7	Uriyan	127	0	0	33	160
8	Murasumoddoi	117	0	0	43	160
9	Kandawalai	173	0	0	71	244
10	Periyakulam	120	45	0	74	239
11	Kalmaidunagar	216	100	0	0	316
12	Tharmapuram Wes	117	42	0	67	226
13	Tharmapuram East	210	38	0	66	314
14	Puliyampokkanai	146	66	0	66	278
15	Punnaineeravi	182	145	0	100	427
16	Piramantharu	229	0	0	451	680
Total		2,202	516	0	1,024	3,742

TABLE : 10.4.2

Housing Facilities by G.N Division wise - 2012

Divisional Secretariat:-Karachchi

No	G.N. Division	Housing Facilities Available					Total
		Permanent Houses	Semi Permanent Houses	Huts	Indian Ongoing House(up to 31.03.2013)	Temporary Shelter	
1	Vannerikulam	214	25	45	0	176	460
2	Anaivilunthan	132	27	41	0	196	396
3	Kannakaipuram	48	2	9	0	274	333
4	Skanthapuram	263	71	55	0	386	775
5	Akkarayankulam	231	12	0	0	409	652
6	Konavil	495	52	6	0	512	1,065
7	Ponnagar	178	11	0	165	46	400
8	Parathipuram	210	9	0	0	553	772
9	Malayalapuram	25	30	0	318	158	531
10	Vivekanandanagar	295	14	2	0	204	515
11	Krishnapuram	220	13	0	255	215	703
12	Uthayanagar East	211	8	0	0	394	613
13	Uthayanagar West	216	34	14	0	438	702
14	Ambalkulam	360	15	0	0	403	778
15	Selvanagar	275	24	48	0	382	729
16	Ananthapuram	262	27	0	0	407	696
17	Thondamanagar	70	4	38	0	189	301
18	Kanagambigaikulam	155	10	0	0	404	569
19	Ambalnagar	169	4	0	367	417	957
20	Thiruvaiaru	51	2	0	0	256	309
21	Thiruvaiaru West	79	3	9	0	240	331
22	Ratnapuram	111	8	0	0	259	378
23	Kilinochchi Town	94	2	0	0	376	472
24	Maruthanagar	37	4	0	70	328	439
25	Pannakandy	2	8	7	25	268	310
26	Kanakapuram	80	4	5	0	301	390
27	Thirunagar South	146	6	0	0	201	353
28	Thirunagar North	153	13	18	0	290	474
29	Kaneshapuram	101	16	20	0	122	259
30	Jeyanthinagar	249	29	11	0	304	593
31	Periyaparanthan	40	8	10	93	241	392
32	Uruthirapuram North	38	2	0	174	275	489
33	Uruthirapuram East	132	6	0	0	273	411
34	Uruthirapuram West	93	4	0	0	312	409
35	Sivanagar	88	20	7	0	272	387
36	Ottupulam	160	8	0	0	235	403
37	Puthumurippu	127	6	0	0	303	436
38	Vaddakkachchi	81	17	37	0	417	552
39	Civic Centre	50	2	0	28	218	298
40	Mayavanoor	250	26	160	0	530	966
41	Ramanathapuram	125	19	107	290	180	721
42	Mavadiamman	115	35	1	0	471	622
Total		6,431	642	650	1,785	12,835	22,343

TABLE : 10.4.3

Housing Facilities by G.N Division wise - 2012

Divisional Secretariat : Poonagari

No	G.N. Division	Housing Facilities Available				Total
		Permanent Houses	Semi Permanent Houses	Cuts	Temporary Shelter	
1	Nallur	45	0	142	247	434
2	Alankerny	45	0	0	46	91
3	Kollakurichchi	22	0	0	165	187
4	Cheddiyakurichchi	23	0	0	149	172
5	Gnanimadam	29	0	0	97	126
6	Madduvinadu East	49	0	0	163	212
7	Pallikuda	400	0	327	353	1,080
8	Madduvinadu west	53	0	0	190	243
9	Paramankirai	31	0	0	126	157
10	Gowatharimunai	4	0	0	82	86
11	Jeyapuram North	74	0	0	57	131
12	Jeyapuram South	57	0	74	48	179
13	Kariyalainagapaduvan	407	0	0	92	499
14	Pallavarayankaddu	100	53	47	100	300
15	Mulankavil	387	0	0	482	869
16	Nachchikuda	100	0	0	620	720
17	Kiranchi	200	0	315	128	643
18	Ponnaveli	322	0	0	2	324
19	Iranaitivu	43	0	0	250	293
Total		2,391	53	905	3,397	6,746

TABLE : 10.4.4

Housing Facilities by G.N Division wise - 2012

Divisional Secretariat:- Pachchilaipalli

No	G.N. Division	Housing Facilities Available				Total
		Permanent Houses	Semi Permanent Houses	Cuts	Temporary Shelter	
1	Kovilivayal	115	0	80	0	195
2	Iyakkachchi	111	25	0	74	210
3	Muhavil	136	0	0	0	136
4	Masar	64	8	14	71	157
5	Soranpattu	149	50	25	30	254
6	Tharmakerny	183	21	0	94	298
7	Pulopallai	131	8	0	62	201
8	Mullaiyadi	103	121	10	75	309
9	Thambakamam	205	33	75	51	364
10	Pallai Town	63	0	63	42	168
11	Pulopallai West	68	0	44	13	125
12	Allippallai	47	0	26	0	73
13	Kachchar velli	60	0	17	1	78
14	Arasarkerny	75	0	12	21	108
15	Iththavil	0	0	5	100	105
16	Mukamalai	0	0	0	60	60
17	Vempodukerny	0	0	10	0	10
18	Kilaly	129	0	0	115	244
Total		1,639	266	381	809	3,095

TABLE : 10.5

After Resettlement Constructed Houses in Kilinochchi District- 2012

No	G.N. Division	NHDA		INDIA Pilot	NERHP	UNDP	SDC		SLRC	UN Habitat		IOM	Indian	NRC	Repia	Sarvodayam		Caritas	Shanthy Community	Self Built	Total	
		Fully	Partly				Fully	Fully		Partly	Fully					Partly	Fully				Partly	Fully
1	Karachchi	112	0	89	2,705	0	0	0	600	442	1,557	0	1,785	40	300	8	50	15	15	503	6,314	1,907
2	Kandawalai	4	0	61	1,173	0	38	47	0	390	641	50	100	0	0	0	0	0	0	0	1,816	688
3	Poonagari	0	11	50	493	32	799	17	300	100	132	0	218	0	0	0	0	368	0	0	2328	192
4	Pachchilaipalli	16	0	50	474	0	771	0	0	0	0	0	271	0	0	107	0	0	0	0	1689	0
Total		132	11	250	4,845	32	1,608	64	900	932	2,330	50	2,374	40	300	115	50	383	15	503	12,147	2,787

TABLE : 10.5.1

Details of Constructed Houses After Resettlement - G.N Division wise - 2012

Divisional Secretariat :-Kandawalai

No	G.N. Division	NHDA		INDIA Pilot	NERHP	UNDP		SDC		SLRC	UN Habitat		IOM	Indian	NRC	Repia	Sarvodayam	PIN	Caritas	Shanthy Community	Self Built	Total	
		Fully	Partly			Fully	Partly	Fully	Partly		Fully	Partly										Fully	Partly
1	Kumarapuram										40	74										40	74
2	Paranthan				118						24	57	50									192	57
3	Umaiyalpuram				47						12	30										59	30
4	Elephantpass																					0	0
5	Thadduvankoddy							38	47													38	47
6	Korakkankaddu				104						13	44										117	44
7	Uriyan				115							16										115	16
8	Murasumoddai				71						1	45										72	45
9	Kandawalai	4			108							65										112	65
10	Periyakulam				89							31										89	31
11	Kalmaidunagar				133							83										133	83
12	Tharmapuram West				186							16		50								236	16
13	Tharmapuram East				101							24		50								151	24
14	Puliyampokkanai			61	101							45										162	45
15	Punnaineeravi										100	82										100	82
16	Piramantharu										200	29										200	29
Total		4	0	61	1,173	0	38	47	0	390	641	50	100	0	0	0	0	0	0	0	0	1,816	688

TABLE : 10.5.2

After Resettlement Constructed Houses by G.N Division- 2012

Divisional Secretariat :-Karachchi

No	G.N. Division	NHDA		INDIA Pilot	NERHP	UNDP		SDC		SLRC	UN Habitat		IOM	Indian	NRC	Repia	Sarvodayam	PIN	Caritas	Shanthy Community		Self Built	Total	
		Fully	Partly			Fully	Fully	Partly	Fully		Partly	Fully								Partly	Fully		Fully	Fully
		Fully	Partly	Fully	Fully	Partly	Fully	Partly	Fully	Partly	Fully	Partly	Fully	Partly	Fully	Partly	Fully	Partly	Fully	Fully	Fully	Fully	Partly	Fully
1	Vannerikulam	0	0	0	190	0	0	0	0	0	17	0	0	0	0	0	0	0	0	0	0	7	197	17
2	Anaivilunthan	0	0	0	0	0	0	0	0	125	1	0	0	0	0	0	0	0	0	0	0	6	131	1
3	Kannakaipuram	0	0	0	43	0	0	0	0	0	1	0	0	0	0	0	0	0	0	0	0	4	47	1
4	Skanthapuram	0	0	0	233	0	0	0	0	0	15	0	0	0	0	0	0	0	0	0	0	15	248	15
5	Akkarayankulam	1	0	0	19	0	0	0	0	175	7	0	0	0	0	0	0	15	0	0	14	224	7	
6	Konavil	17	0	0	451	0	0	0	0	0	15	0	0	0	0	0	0	0	0	0	12	480	15	
7	Ponnagar	50	0	89	39	0	0	0	0	0	5	0	165	0	0	0	0	0	0	0	0	0	343	5
8	Parathipuram	1	0	0	0	0	0	0	0	0	198	0	0	0	0	1	0	0	0	0	10	12	198	
9	Malayalapuram	0	0	0	0	0	0	0	0	0	21	0	318	0	0	1	0	0	0	0	3	322	21	
10	Vivekanandanagar	0	0	0	30	0	0	0	238	0	16	0	0	0	0	1	0	0	0	0	10	279	16	
11	Krishnapuram	0	0	0	0	0	0	0	100	0	65	0	255	0	51	1	0	0	0	0	3	359	116	
12	Uthayanagar East	2	0	0	135	0	0	0	0	0	71	0	0	0	0	1	0	0	0	0	2	140	71	
13	Uthayanagar West	1	0	0	164	0	0	0	0	0	49	0	0	0	0	0	0	0	0	0	2	167	49	

No	G.N. Division	NHDA		INDIA Pilot	NERHP	UNDP		SDC		SLRC	UN Habitat		IOM	Indian	NRC	Repia	Sarvodayam	PIN	Caritas	Shanthy Community	Self Built	Total		
		Fully	Partly			Fully	Fully	Partly	Fully		Partly	Fully										Partly	Fully	Partly
		Fully	Partly	Fully	Fully	Partly	Fully	Partly	Fully	Partly	Fully	Partly	Fully	Partly	Fully	Partly	Fully	Partly	Fully	Fully	Fully	Fully	Fully	Partly
14	Ambalkulam	0	0	0	159	0	0	0	0	100	0	97	0	0	0	0	0	0	0	0	0	4	263	97
15	Selvanagar	2	0	0	118	0	0	0	0	78	0	73	0	0	0	0	0	0	0	0	0	4	202	73
16	Ananthapuram	1	0	0	95	0	0	0	0	20	49	94	0	0	0	0	0	0	0	0	0	3	168	94
17	Thondamanagar	2	0	0	0	0	0	0	0	0	0	51	0	0	0	0	1	0	0	0	0	16	19	51
18	Kanagambigaikulam	0	0	0	0	0	0	0	0	0	62	82	0	0	0	0	0	0	0	0	0	11	73	82
19	Ambalnagar	1	0	0	142	0	0	0	0	0	0	21	0	367	0	0	0	0	0	0	0	5	515	21
20	Thiruvaiaru	1	0	0	0	0	0	0	0	0	0	43	0	0	0	0	0	0	0	0	0	7	8	43
21	Thiruvaiaru West	1	0	0	0	0	0	0	0	18	0	49	0	0	0	0	0	0	0	0	0	11	30	49
22	Ratnapuram	3	0	0	27	0	0	0	0	0	0	55	0	0	0	0	0	0	0	0	0	26	56	55
23	Kilinochchi Town	1	0	0	1	0	0	0	0	0	0	27	0	0	0	0	0	0	0	0	0	65	67	27
24	Maruthanagar	0	0	0	10	0	0	0	0	0	0	10	0	70	0	0	0	0	0	0	0	17	97	10
25	Pannakandy	0	0	0	0	0	0	0	0	0	0	1	0	25	0	0	0	0	0	0	0	1	26	1
26	Kanakapuram	0	0	0	21	0	0	0	0	0	0	55	0	0	0	0	0	0	0	0	0	4	25	55
27	Thirunagar South	2	0	0	41	0	0	0	0	0	31	50	0	0	0	0	0	0	0	0	0	22	96	50
28	Thirunagar North	5	0	0	47	0	0	0	0	4	0	74	0	0	0	0	0	0	0	0	0	23	79	74
29	Kaneshapuram	1	0	0	0	0	0	0	0	42	0	42	0	0	0	4	1	0	0	0	0	11	55	46

No	G.N. Division	NHDA		INDIA Pilot	NERHP	UNDP		SDC		SLRC	UN Habitat		IOM	Indian	NRC	Repia	Sarvodayam	PIN	Caritas	Shanthy Community	Self Built	Total	
		Fully	Partly			Fully	Partly	Fully	Partly		Fully	Partly										Fully	Partly
		Fully	Partly	Fully	Fully	Partly	Fully	Partly	Fully	Fully	Partly	Fully	Fully	Partly	Fully	Partly	Fully	Partly	Fully	Fully	Fully	Fully	Fully
30	Jeyanthinagar	4	0	0	100	0	0	0	0	0	108	0	0	0	0	1	0	0	15	21	141	108	
31	Periyaparathan	0	0	0	29	0	0	0	0	0	7	0	93	0	0	0	0	0	0	4	126	7	
32	Uruthirapuram North	0	0	0	0	0	0	0	0	0	36	0	174	0	0	0	0	0	0	2	176	36	
33	Uruthirapuram East	2	0	0	69	0	0	0	0	0	3	0	0	0	55	0	0	0	0	3	74	58	
34	Uruthirapuram West	0	0	0	0	0	0	0	0	0	3	0	0	0	30	0	25	0	0	35	35	58	
35	Sivanagar	0	0	0	31	0	0	0	0	0	3	0	0	0	0	0	25	0	0	29	60	28	
36	Ottupulam	0	0	0	154	0	0	0	0	0	4	0	0	0	0	0	0	0	0	2	156	4	
37	Puthumurippu	0	0	0	118	0	0	0	0	0	7	0	0	0	0	0	0	0	0	2	120	7	
38	Vaddakkachchi	6	0	0	0	0	0	0	0	0	1	0	0	0	72	0	0	0	0	2	8	73	
39	Civic Centre	1	0	0	28	0	0	0	0	0	16	0	28	0	0	0	0	0	0	5	62	16	
40	Mayavanoor	4	0	0	143	0	0	0	0	0	7	0	0	0	81	0	0	0	0	15	162	88	
41	Ramanathapuram	0	0	0	0	0	0	0	0	0	25	0	290	40	7	0	0	0	0	53	383	32	
42	Mavadiamman	3	0	0	68	0	0	0	0	0	32	0	0	0	0	0	0	0	0	12	83	32	
Total		112	0	89	2,705	0	0	0	600	442	1,557	0	1,785	40	300	8	50	15	15	503	6,314	1,907	

TABLE : 10.5.3

After Resettlement Constructed Houses by G.N Division- 2012

Divisional Secretariat :-Poonagari

No	G.N. Division	NHDA		INDIA Pilot	NERHP	UNDP		SDC		SLRC	UN Habitat		IOM	Indian	NRC	Reppia	Sarvodayam	PIN	Caritas	Shanthy Community		Self Built	Total	
		Fully	Partly			Fully	Fully	Partly	Fully		Partly	Fully								Partly	Fully		Partly	Fully
1	Nallur										18												0	18
2	Alankerny				21						21												21	21
3	Kollakurichchi										4												0	4
4	Cheddiyakurichchi		11		9						1												9	12
5	Gnanimadam				16						15												16	15
6	Madduvilnadu East				39																		39	0
7	Pallikuda			50			396				9												446	9
8	Madduvilnadu west				40						15												40	15
9	Paramankirai				25						3												25	3
10	Gowatharimunai																						0	0
11	Jeyapuram North				74																		74	0
12	Jeyapuram South				57																		57	0
13	Kariyalainagapaduvan						403	8															403	8
14	Pallavarayankaddu										12												0	12
15	Mulankavil				212			9		100			218										530	9
16	Nachchikuda					32			100		34												100	66
17	Kiranchi								200														200	0
18	Ponnaveli																		325				325	0
19	Iranaitivu																		43				43	0
Total		0	11	50	493	32	799	17	300	100	132	0	218	0	0	0	0	0	0	368	0	0	2,328	192

TABLE : 10.5.4

After Resettlement Constructed Houses by G.N Division- 2012

Divisional Secretariat :-Pachchilaipalli

No	G.N. Division	NHDA		INDIA Pilot	NERHP		UNDP		SDC		SLRC	UN Habitat		IOM	Indian	NRC	Reppia	Sarvodayam		PIN	Caritas	Shanthy Community		Self Built	Total	
		Fully	Partly		Fully	Partly	Fully	Partly	Fully	Partly		Fully	Partly					Fully	Partly			Fully	Partly		Fully	Partly
1	Kovilivayal				17				98																115	0
2	Iyakkachchi								111																111	0
3	Muhavil				59				57									20							136	0
4	Masar				64																				64	0
5	Soranpattu				48									101											149	0
6	Tharmakerny			50	110										41			32							233	0
7	Pulopallai	3			82													10							131	0
8	Mullaiyadi														64			39							103	0
9	Thambakamam	1							200									4							205	0
10	Pallai Town	11			23										29										63	0
11	Pulopallai West	1			65													2							68	0
12	Allippallai								47																47	0
13	Kachchar velli								60																60	0
14	Arasarkerny				6				69																75	0
15	Iththavil																								0	0
16	Mukamalai																								0	0
17	Vempodukerny																								0	0
18	Kilaly								129																129	0
Total		16	0	50	474	0	0	0	771	0	0	0	0	0	271	0	0	107	0	0	0	0	0	0	1,689	0

TABLE : 10.6

Toilet Facilities in Kilinochchi District 2012

No.	D.S Division	Toilet facilities Available								Toilet facilities Requirement							
		Common Toilet		Water Seal		Temporary		Others		Common Toilet		Water Seal		Temporary		Others	
		No	Benefit Families	No	Benefit Families	No	Benefit Families	No	Benefit Families	No	Benefit Families	No	Benefit Families	No	Benefit Families	No	Benefit Families
1	Karachchi	97	475	7,742	7,742	12916	12916	-	-	160	589	12916	12916	-	-	-	-
2	Kandawalai	9	97	-	-	7057	1199	528	528	25	800	-	-	-	-	-	-
3	Poonagari	17	4	1574	1979	2511	3317	200	200	43	659	3097	4339	52	136	-	-
4	Pachchilaipalli	80	114	1,816	1,816	138	140	327	280	17	90	936	938	-	-	-	-
Total		203	690	11,132	11,537	22,622	17,572	1,055	1,008	245	2,138	16,949	18,193	52	136	0	0

Source :All Divisional Secretariat. Kilinochchi

TABLE : 10.7

Water Facilities in Kilinochchi District 2012

No.	D.S Division	Water facilities Available								Water facilities Requirement							
		Common Well		Open Well		Tube Well		Pipe Line		Common Well		Open Well		Tube Well		Pipe Line	
		No	Benefit Families	No	Benefit Families	No	Benefit Families	No	Benefit Families	No	Benefit Families	No	Benefit Families	No	Benefit Families	No	Benefit Families
1	Karachchi	171	1154	8181	8181	178	178	4	4	179	1357	13529	13529	288	288	75	75
2	Kandawalai	23	83	48	2992	47	149	-	-	19	190	1429	1429	-	-	-	-
3	Poonagari	193	2296	810	1913	315	684	8	109	445	2327	244	547	106	440	6018	6018
4	Pachchilaipalli	135	1122	1349	1879	2	2	-	-	50	432	1051	1176	5	74	-	-
Total		522	4655	10388	14965	542	1013	12	113	693	4306	16253	16681	399	802	6093	6093

Source :All Divisional Secretariat, Kilinochchi

TABLE : 10.8

Electricity Facilities in Kilinochchi District - 2012

No	DS Division	No. of Houses Electricity	
		Available	No. of Houses Electricity Requirement
1	Karachchi	5728	16505
2	Kandawalai	118	7405
3	Poonagari	154	6566
4	Pachchilaippalli	420	2319
Total		6420	32795

Source :All Divisional Secretariat. Kilinochchi

TABLE : 10.9

Housing Facilities by G.N Division - 2012

No	G.N. Division	Housing Facilities Available					Total
		Permanent Houses	Semi Permanent Houses	Cuts	Indian Ongoing House	Temporary Shelter	
1	Karachchi	6,431	642	650	1,785	12,835	22,343
2	Kandawalai	2,202	516	0	512	1,024	4,254
3	Poonagari	2,391	53	905	1,050	3,397	7,796
4	Pachchilaippalli	1,639	266	381	243	809	3,338
Total		12663	1477	1936	3590	18065	37,731

Source :All Divisional Secretariat. Kilinochchi



Chapter XI

TABLE: 11.1

Number of Employees in Industrial Sector in Kilinochchi District - 2012

No	Industries	Karachchi		Kandawalai		Poonakary		Pachchilaipalli	
		No.of Industries	No. of Skills	No.of Industries	No. of Skills	No.of Industries	No. of Skills	No.of Industries	No. of Skills
1	Rice Mill	46	135	20	68	25	30	3	9
2	Coolbar	4	12	2	5	-	-	3	5
3	Handicraft	15	-	13	15	18	-	22	30
4	Tailoring	25	75	23	45	35	30	7	30
5	Sweet industries	12	16	8	8	-	-	5	10
6	Printers	15	30	4	12	2	5	3	11
7	Bakery	15	45	4	16	8	12	2	8
8	Welding Work Shop	23	50	5	8	5	8	5	8
9	Furniture company	12	20	2	4	2	6	1	-
10	Stone quarry	-	-	-	-	1	-	3	5
11	Aluminium fitting	6	10	1	2	2	4	-	-
12	Solt Packing work shop	-	-	-	-	-	-	-	-
13	Palmyrah & Cocount co- operative shop	1	-	5	3	1	2	1	2

Source : Industries Department, Kachcheri, Kilinochchi

TABLE: 11.2

Small / Cottage/Self Employed Industries in Kilinochchi District - 2012

No	Divison	Small & Cottage	
		Functioning Number	Not Functioning
1	Karachchi	174	4
2	Kandawalai	87	8
3	Poonakary	99	12
4	Pachchilaipalli	55	-

Source : Industries Department, Kachcheri, Kilinochchi

TABLE: 11.3

Medium Scale Industries in Kilinochchi District - 2012

Description of Industries	Type of Production	Karachchi		Kandawalai		Poonakary		Pachchilaipalli	
		Skill	Unskilled	Skill	Unskilled	Skill	Unskilled	Skill	Unskilled
Rice Mill	Rice, Flour	135	-	68	5	30	-	9	-
Coolbar	ice cream	12	-	5	-	-	-	5	-
Handicraft	Pots, pans	-	-	15	-	-	-	30	-
Tailoring	Frock, Shrit	75	-	45	-	30	-	30	-
Printers		30	-	12	-	5	-	11	-
Bakery	Bread, Cake	45	-	16	-	12	-	8	-
Welding Work Shop		50	-	8	-	8	-	8	-
Furniture company	Furniture fitting	20	-	4	-	6	-	-	-
Stone quarry	Stone	-	-	-	-	-	-	5	-
Aluminium fitting	Aluminium fitting	6	-	2	-	4	-	-	-

TABLE: 11.4

Number of Employees in Small Industries - 2012

Divison	Stone Quarry	Dairy	Gingelly	Bakery	Chocolates & sugar	Food product	Palmyra
		Production	Coconut Oils	Products	confec		Jaggery
Karachchi	-	-	5	45	16	-	-
Kandawalai	-	-	2	16	8	-	3
Poonakary	-	-	-	12	-	-	9
Pachchilaipalli	5	-	-	8	10	-	7

Divison	Cadjen Product	Plamayra			Soft drink Aerated waters	Coir & Rope
		based Product	Banana Based Product	Toddy based product		
Karachchi	-	15	-	-	-	2
Kandawalai	-	13	-	-	-	1
Poonakary	-	18	-	-	15	-
Pachchilaipalli	-	22	-	-	3	1

Source : Industries Department, Kachcheri, Kilinochchi

TABLE: 11.5

Vocational Training Centres under the Department of Industries in Kilinochchi District - 2012

S.No	D.S.Divison	Type of Handicraft	Duration	Location
1	Karachchi	Handloom Weaving	06 months	Uruththirapuram
2	Kandawalai	Handloom Weaving	6 months	Tharmapuram
3	Poonakary	-	-	-
4	Pachchilaipalli	Coir Training&Production	6 months	Puloppalai West

TABLE: 11.6

Number of Handicraft in Self Employees under the Various Financial Sources in Kilinochchi District - 2012

S.No	D.S.Divison	Type of Handicraft	Location	Skills
1	Karachchi	Earkkel&Broom Strick Production	Ponnagar	20 Beneficiaries
2		Modern Technical Training for Coir Production	Konavil	10 Beneficiaries
3		Business Plan preparation for entrepreneurs group	Konavil, Malayalapuram	18 Beneficiaries
4	Kandawalai	Earkkel&Broom Strick Production	Tharmapuram	20 Beneficiaries
5		Modern Technical Training for Batrick Production	Kalmadunagar	15 Beneficiaries
6		Modern Technical Training for Tailoring	Tharmapuram	12 Beneficiaries
7		Rejiform Cutting	Kattaikadu	36 Beneficiaries
8		Business Plan preparation for entrepreneurs group	Kalmadunagar, Ramanathapuram, Tharmapuram	53 Beneficiaries
9	Pachchilaipali	Food Processing	Tharmakerny	20 Beneficiaries
10		Waterpump Repeating	Puloppalai	20 Beneficiaries
11		Modern Technical Training for Coir Production	Puloppalai	10 Beneficiaries
12		Business Plan preparation for entrepreneurs group	Puloppalai, Tharmakerny	13 Beneficiaries
13	Ponakary	Business Plan preparation for entrepreneurs group	Kowtharimunai	13 Beneficiaries
14		Business Plan preparation for entrepreneurs group	Kirangi, Samipulam, Pallavarayankattu	32 Beneficiaries

Source : Industries Department, Kachcheri, Kilinochchi

TABLE: 11.7

Industrial Development Training in Self Employees in Kilinochchi District - 2012

S.No	D.S.Divison	Employees Skills	Location
1	Karachchi	20	Ponnagar
2	Kandawalai	56	Tharmapuram,Kaddaikadu
3	Poonakary	-	-
4	Pachchilaipalli	60	Puloppalai,Tharmakerni

Source : Industries Department, Kilinochchi

TABLE: 11.8

Staff Details of Industrial Department in Kilinochchi District - 2012

S.No	Designation	No of staff	Station
1	District Officer	1	District Seceratariaat
2	Programme Assistant	3	District Seceratariaat
3	Programme Assistant	1	D.S Office - Karachchi
4	Programme Assistant	1	D.S Office - Kandawalai
5	Programme Assistant	2	D.S Office - Pachchilaipalli
6	Programme Assistant	1	D.S Office - Ponagari
7	Texttile demonstrator	1	D.S Office - Kandawalai
8	OES	1	D.S Office - Pachchilaipalli

Source : Industries Department, Kachcheri, Kilinochchi



Chapter XII

Table :- 12.1

Number of Widows by G.N. Division, Age, Dependency, Assistance, Cause of husband death and Income in Kilinochchi District - 2012

No.	G.N. Division	No. of Families Female headed household	Details of Widows																											
			Age wise (No. of Widows)							Dependency Wise (No. of Families)							Relief Assistance wise (No. of Families)			Husband death causes wise (No. of Families)							Monthly income wise (No. of Families)			
			Under 20	21 - 30	31 - 40	41 - 50	51 - 60	Over 60	Total	Non	One	Two	Three	Four	Five	Total	Received	Not received	Total	Violence	Accident	Diseaser/ Natural	Natural Disaster	Suicide	Other	Total	Under Rs.1500	Rs.1501 - 5000	Rs. Over 5000	Total
1	Karachchi	3144	10	211	482	563	727	1161	3144	1228	582	442	408	295	202	3144	3029	115	3144	1038	187	1811	8	100	3144	2660	377	377	107	3144
2	Kandawalai	1195	72	147	159	250	333	234	1195	320	215	202	189	141	128	1195	0	1195	1195	678	121	389	-	-	-	1195	998	70	127	1195
3	Poonakary	1024	4	47	124	157	248	444	1024	409	240	140	116	60	55	1024	1024	0	1024	232	37	548	82	6	119	1024	998	10	16	1024
4	Pachchilaipalli	557	2	27	49	73	139	267	557	239	154	76	51	30	7	557	368	189	557	163	12	278	1	13	90	557	377	112	68	557
Total		5920	88	432	814	1043	1447	2106	5930	2196	1191	860	764	526	392	5920	4421	1499	5920	2111	357	3026	91	119	3353	5436	2750	569	318	5920

Source:- All Divisional Secretariat, Kilinochchi

Table :- 12.1.1

Number of Widows by G.N. Division, Age, Dependency, Assistance, Cause of husband death and Income - 2012

Divisional Secretariat:- Karachchi

No.	G.N. Division	No. of Families Female headed house-hold	Details of Widows																										
			Age wise (No. of Widows)							Dependency Wise (No. of Families)							Relief Assistance wise (No. of Families)			Husband death causes wise (No. of Families)						Monthly income wise (No. of Families)			
			Under 20	21 - 30	31 - 40	41 - 50	51 - 60	Over 60	Total	Non	One	Two	Three	Four	Five	Total	Received	Not received	Total	Violence	Accident	Natural Death	Natural Disaster	Suicide	Total	Under Rs.1500	Rs.1501 - 5000	Rs. Over 5000	Total
1	Vannerikulam	80	1	3	13	18	16	30	80	35	19	10	7	6	3	80	77	3	80	23	3	48	3	3	80	65	11	4	80
2	Anaivilunthan	67	0	5	11	8	6	37	67	37	4	8	9	5	4	67	65	2	67	13	5	47	0	2	67	50	16	1	67
3	Kannakaipuram	49	0	3	7	5	10	24	49	23	5	7	6	5	3	49	45	4	49	14	1	31	0	3	49	36	12	1	49
4	Skanthapuram	97	0	3	12	12	34	36	97	36	33	10	12	5	1	97	94	3	97	67	3	26	0	1	97	78	15	4	97
5	Akkrayankulam	117	0	13	21	28	27	28	117	30	21	19	15	19	13	117	115	2	117	46	15	50	0	6	117	82	18	17	117
6	Konavil	95	0	3	15	19	23	35	95	31	23	19	11	4	7	95	91	4	95	33	12	48	0	2	95	74	19	2	95
7	Ponnagar	76	0	7	18	12	17	22	76	23	12	9	19	10	3	76	75	1	76	9	1	64	0	2	76	59	16	1	76
8	Parathipuram	99	0	9	17	19	23	31	99	36	11	13	17	14	8	99	95	4	99	90	1	8	0	0	99	84	15	0	99
9	Malayalapuram	58	0	2	9	6	11	30	58	29	7	6	8	5	3	58	56	2	58	19	3	36	0	0	58	54	4	0	58
10	Vivekanandanagar	77	0	4	8	9	17	39	77	37	14	10	6	7	3	77	74	3	77	17	3	51	0	6	77	72	3	2	77
11	Krishnapuram	102	2	11	13	22	27	29	102	32	17	15	19	11	8	102	100	2	102	48	1	51	0	2	102	95	6	1	102
12	Uthayanagar East	40	4	8	11	6	2	13	40	11	5	5	10	5	4	40	39	1	40	18	4	15	0	3	40	33	6	1	40
13	Uthayanagar West	80	0	5	15	17	16	27	80	29	11	12	12	9	7	80	78	2	80	21	2	55	0	2	80	70	8	2	80
14	Ambalkulam	123	0	11	18	23	31	40	123	40	24	19	17	12	11	123	121	2	123	28	17	75	0	3	123	103	11	9	123
15	Selvanagar	35	0	1	7	15	6	6	35	8	6	6	5	6	4	35	34	1	35	9	3	23	0	0	35	33	2	0	35

Cont

Table :- 12.1.1

Number of Widows by G.N. Division, Age, Dependency, Assistance, Cause of husband death and Income - 2012

Divisional Secretariat:- Karachchi

No.	G.N. Division	No. of Families Female headed house-hold	Details of Widows																										
			Age wise (No. of Widows)							Dependency Wise (No. of Families)							Relief Assistance wise (No. of Families)			Husband death causes wise (No. of Families)						Monthly income wise (No. of Families)			
			Under 20	21 - 30	31 - 40	41 - 50	51 - 60	Over 60	Total	Non	One	Two	Three	Four	Five	Total	Received	Not received	Total	Violence	Accident	Natural Death	Natural Disaster	Suicide	Total	Under Rs.1500	Rs.1501 - 5000	Rs. Over 5000	Total
16	Ananthapuram	212	0	13	42	38	54	65	212	70	50	42	30	11	9	212	210	2	212	38	9	160	0	5	212	167	38	7	212
17	Thondamanagar	27	0	1	5	2	7	12	27	14	6	3	2	1	1	27	25	2	27	7	2	16	0	2	27	20	4	3	27
18	Kanagambigaikulam	88	0	11	13	27	23	14	88	24	15	19	10	11	9	88	85	3	88	45	5	37	0	1	88	78	9	1	88
19	Ambalnagar	106	0	12	23	17	23	31	106	29	11	18	20	21	7	106	104	2	106	21	7	73	0	5	106	96	5	5	106
20	Thiruvaiaru	24	0	2	2	5	6	9	24	12	6	5	7	6	1	24	23	1	24	12	2	10	0	0	24	19	2	3	24
21	Thiruvaiaru West	42	0	4	4	5	11	18	42	17	12	6	5	1	1	42	40	2	42	8	3	29	0	2	42	32	5	5	42
22	Ratnapuram	59	0	6	9	12	13	19	59	21	11	9	11	5	2	59	56	3	59	11	2	44	0	2	59	49	8	2	59
23	Kilinochchi Town	92	0	5	19	11	16	41	92	48	19	12	8	3	2	92	90	2	92	13	7	69	0	3	92	72	20	0	92
24	Maruthanagar	92	0	9	8	15	19	41	92	47	14	10	12	4	5	92	89	3	92	21	2	63	0	6	92	88	4	0	92
25	Pannakandy	66	0	3	12	8	15	28	66	31	13	7	5	6	4	66	64	2	66	7	3	54	0	2	66	63	3	0	66
26	Kanakapuram	37	0	1	6	7	8	15	37	17	6	4	5	3	2	37	34	3	37	15	2	19	0	1	37	28	5	4	37
27	Thirunagar South	85	0	1	7	19	25	33	85	35	24	17	5	4	0	85	82	3	85	61	2	21	0	1	85	75	10	0	85
28	Thirunagar North	91	0	1	16	17	18	39	91	37	24	11	12	5	2	91	87	4	91	55	5	28	0	3	91	77	11	3	91
29	Kaneshapuram	76	0	4	11	12	18	31	76	39	21	12	2	1	1	76	75	1	76	15	2	57	0	2	76	69	7	0	76
30	Jeyanthinagar	37	0	3	4	7	9	14	37	17	6	6	5	2	1	37	35	2	37	16	0	19	0	2	37	28	9	0	37

Cont

Table :- 12.1.1

Number of Widows by G.N. Division, Age, Dependency, Assistance, Cause of husband death and Income - 2012

Divisional Secretariat:- Karachchi

No.	G.N. Division	No. of Families Female headed house-hold	Details of Widows																										
			Age wise (No. of Widows)							Dependency Wise (No. of Families)							Relief Assistance wise (No. of Families)			Husband death causes wise (No. of Families)					Monthly income wise (No. of Families)				
			Under 20	21 - 30	31 - 40	41 - 50	51 - 60	Over 60	Total	Non	One	Two	Three	Four	Five	Total	Received	Not received	Total	Violence	Accident	Natural Death	Natural Disaster	Suicide	Total	Under Rs.1500	Rs.1501 - 5000	Rs. Over 5000	Total
31	Periyaparanthan	61	0	4	11	13	8	25	61	21	9	6	8	9	8	61	58	3	61	25	13	21	0	2	61	55	5	1	61
32	Uruthirapuram North	88	2	5	12	17	25	29	88	31	13	14	11	10	9	88	84	4	88	25	14	47	0	2	88	77	6	5	88
33	Uruthirapuram East	74	0	2	8	7	12	45	74	38	17	8	5	5	1	74	72	2	74	17	1	54	0	2	74	60	9	5	74
34	Uruthirapuram West	78	0	3	5	14	27	29	78	39	14	9	7	6	3	78	74	4	78	15	1	60	0	2	78	66	7	5	78
35	Sivanagar	44	0	3	4	7	11	19	44	18	9	5	6	4	2	44	41	3	44	19	3	20	0	2	44	40	4	0	44
36	Ottupulam	63	0	5	9	11	17	21	63	25	13	9	7	5	4	63	61	2	63	9	4	45	2	3	63	56	5	2	63
37	Puthumurippu	57	0	7	8	13	11	18	57	21	10	6	9	6	5	57	53	4	57	18	3	32	3	1	57	50	4	3	57
38	Vaddaakkachchi	95	1	6	15	11	24	39	95	42	12	7	14	12	8	95	93	2	95	21	5	67	0	2	95	88	7	0	95
39	Civic Centre	46	0	1	5	13	7	20	46	24	6	6	4	3	3	46	43	3	46	14	1	30	0	1	46	35	6	5	46
40	Mayavanoor	63	0	5	11	9	17	21	63	23	9	7	11	9	4	63	60	3	63	34	3	24	0	2	63	54	9	0	63
41	Ramanathapuram	67	0	3	6	7	14	37	67	31	9	7	6	7	7	67	63	4	67	30	7	25	0	5	67	59	5	3	67
42	Mavadiamman	79	0	3	12	20	23	21	79	20	11	9	8	12	19	79	69	10	79	11	5	59	0	4	79	71	8	0	79
Total		3144	10	211	482	563	727	1,161	3,144	1,228	582	442	408	295	202	3,144	3,029	115	3,144	1,038	187	1,811	8	100	3,144	2,660	377	107	3,144

Table :- 12.1.2

Number of Widows by G.N. Division, Age, Dependency, Assistance, Cause of husband death and Income - 2012

Divisional Secretariat:- Kandawalai

No.	G.N. Division	No. of Families Female headed house-hold	Details of Widows																											
			Age wise (No. of Widows)							Dependency Wise (No. of Families)							Relief Assistance wise (No. of Families)			Husband death causes wise (No. of Families)						Monthly income wise (No. of Families)				
			Under 20	21 - 30	31 - 40	41 - 50	51 - 60	Over 60	Total	Non	One	Two	Three	Four	Five	Total	Received	Not received	Total	Violence	Accident	Diseaser/ Natural	Natural Disaster	Suicide	Other	Total	Under Rs.1500	Rs.1501 - 5000	Rs. Over 5000	Total
1	Kumarapuram	76	5	2	4	20	30	15	76	25	15	12	10	7	7	76	-	76	76	45	11	20	-	-	-	76	-	10	66	76
2	Paranthan	56	3	9	6	13	12	13	56	20	12	6	6	6	6	56	-	56	56	40	5	10	-	-	-	56	40	11	5	56
3	Umaiyaipuram	74	1	12	13	12	23	13	74	19	14	19	9	6	7	74	-	74	74	30	19	25	-	-	-	74	60	12	2	74
4	Elephantpass	0	0	0	0	0	0	0	0	0	0	0	0	0	0	0	-	0	0	0	0	0	-	-	-	0	0	0	0	0
5	Thaduvankoddi	16	2	2	4	2	4	2	16	6	2	2	2	2	2	16	-	16	16	10	1	4	-	-	-	16	16	0	0	16
6	Korakkankaddu	93	4	12	9	23	24	21	93	28	14	17	14	9	11	93	-	93	93	63	10	20	-	-	-	93	89	4	0	93
7	Uriyan	54	3	9	11	12	5	14	54	18	15	10	3	4	4	54	-	54	54	30	4	20	-	-	-	54	44	3	7	54
8	Murasumoodai	43	3	8	7	9	5	11	43	17	9	5	4	5	3	43	-	43	43	25	2	15	-	-	-	43	30	3	10	43
9	Kandawalai	70	6	5	15	8	26	10	70	19	8	7	12	12	12	70	-	70	70	40	9	20	-	-	-	70	56	10	4	70
10	Periyakulam	58	7	8	12	14	7	10	58	21	11	9	7	5	5	58	-	58	58	35	7	15	-	-	-	58	56	0	2	58
11	Kalmadunagar	132	8	17	14	26	41	26	132	31	25	18	26	16	16	132	-	132	132	85	7	40	-	-	-	132	128	3	1	132
12	Tharmapuram West	44	4	11	9	2	4	14	44	21	6	7	5	2	3	44	-	44	44	20	3	20	-	-	-	44	42	0	2	44
13	Tharmapuram East	115	8	16	12	21	35	23	115	28	17	18	24	14	14	115	-	115	115	60	5	50	-	-	-	115	106	4	5	115
14	Puliyampokkanai	56	2	7	9	19	9	10	56	18	13	10	3	4	8	56	-	56	56	25	10	20	-	-	-	56	48	4	4	56
15	Punnaineeravi	167	6	17	16	41	58	29	167	20	32	20	40	34	21	167	-	167	167	90	22	55	-	-	-	167	145	5	17	167
16	Piramantharuru	141	10	12	18	28	50	23	141	29	22	42	24	15	9	141	-	141	141	80	6	55	-	-	-	141	138	1	2	141
Total		1,195	72	147	159	250	333	234	1,195	320	215	202	189	141	128	1195	0	1195	1195	678	121	389	-	-	-	1195	998	70	127	1195

Table :- 12.1.3

Number of Widows by G.N. Division, Age, Dependency, Assistance, Cause of husband death and Income - 2012

Divisional Secretariat:- Poonakari

No.	G.N. Division	No. of Families Female headed house-hold	Details of Widows																											
			Age wise (No. of Widows)							Dependency Wise (No. of Families)							Relief Assistance wise (No. of Families)			Husband death causes wise (No. of Families)							Monthly income wise (No. of Families)			
			Under 20	21 - 30	31 - 40	41 - 50	51 - 60	Over 60	Total	Non	One	Two	Three	Four	Five	Total	Received	Not received	Total	Violence	Accident	Diseaser/ Natural	Natural Disaster	Suicide	Other	Total	Under Rs.1500	Rs.1501 - 5000	Rs. Over 5000	Total
1	Nallur	84	0	5	7	6	20	46	84	38	14	18	10	2	2	84	84	0	84	17	1	3	46	0	17	84	84	0	0	84
2	Alankerny	12	0	0	0	2	1	9	12	11	0	0	0	1	0	12	12	0	12	0	0	12	0	0	12	11	0	1	12	
3	Kollakurichchi	71	1	4	15	15	15	21	71	24	19	12	9	2	5	71	71	0	71	12	3	33	11	0	12	71	60	10	1	71
4	Cheddiyakurichchi	49	0	1	9	12	7	20	49	22	12	6	5	4	0	49	49	0	49	9	0	38	0	2	0	49	48	0	1	49
5	Gnamimadam	21	0	1	1	2	5	12	21	12	3	1	3	0	2	21	21	0	21	3	0	13	5	0	0	21	19	0	2	21
6	Madduvilnadu East	31	2	4	6	14	3	2	31	15	7	1	4	3	1	31	31	0	31	6	0	17	1	0	7	31	30	0	1	31
7	Pallikuda	108	0	3	20	15	26	44	108	15	20	23	24	20	6	108	108	0	108	25	8	52	2	0	21	108	107	0	1	108
8	Madduvilnadu west	40	0	3	1	2	19	15	40	25	5	7	2	1	0	40	40	0	40	7	0	33	0	0	0	40	38	0	2	40
9	Paramankirai	35	0	1	8	6	7	13	35	20	7	2	4	0	2	35	35	0	35	6	0	29	0	0	0	35	35	0	0	35
10	Gowatharimunai	15	0	1	1	3	4	6	15	6	5	3	1	0	0	15	15	0	15	3	2	9	0	0	1	15	15	0	0	15
11	Jeyapuram North	35	0	1	5	6	13	10	35	13	12	2	4	2	2	35	35	0	35	6	1	16	0	0	12	35	35	0	0	35
12	Jeyapuram South	44	1	1	1	0	13	28	44	10	10	2	5	5	8	44	44	0	44	6	0	14	14	0	10	44	43	0	1	44
13	Kariyalainagapaduvan	68	0	3	9	11	15	30	68	26	19	7	11	2	3	68	68	0	68	26	4	38	0	0	0	68	67	0	1	68
14	Pallavarayankaddu	55	0	3	7	12	9	24	55	16	16	8	6	5	4	55	55	0	55	17	3	24	0	1	10	55	55	0	0	55
15	Mulankavil	104	0	4	7	15	40	38	104	49	28	13	7	3	4	104	104	0	104	25	1	76	0	2	0	104	101	0	3	104
16	Nachchikuda	63	0	3	8	9	18	25	63	24	15	10	9	2	3	63	63	0	63	9	8	45	0	1	0	63	61	0	2	63
17	Kiranchi	87	0	0	6	10	14	57	87	37	23	15	7	3	2	87	87	0	87	16	4	40	3	0	24	87	87	0	0	87
18	Ponnaveli	56	0	7	7	9	9	24	56	27	15	4	4	1	5	56	56	0	56	26	0	25	0	0	5	56	56	0	0	56
19	Iranaitivu	46	0	2	6	8	10	20	46	19	10	6	1	4	6	46	46	0	46	13	2	31	0	0	0	46	46	0	0	46
Total		1,024	4	47	124	157	248	444	1,024	409	240	140	116	60	55	1,024	1,024	0	1,024	232	37	548	82	6	119	1,024	998	10	16	1,024

Table :- 12.1.4

Number of Widows by G.N. Division, Age, Dependency, Assistance, Cause of husband death and Income - 2012

Divisional Secretariat:- Pachchilaipalli

No. G.N. Division		Details of Widows																											
		Age wise (No. of Widows)							Dependency Wise (No. of Families)							Relief Assistance wise (No. of Families)			Husband death causes wise (No. of Families)					Monthly income wise (No. of Families)					
		house-head	Under 20	21 - 30	31 - 40	41 - 50	51 - 60	Over 60	Total	Non	One	Two	Three	Four	Five	Total	Received	Not received	Total	Violence	Accident	Diseaser/ Natural	Natural Disaster	Suicide	Other	Total	Under Rs.1500	Rs.1501 - 5000	Rs. Over 5000
1	Allipallai	36	4	4	7	10	11	36	14	12	5	3	2		36	32	4	36	18	1	16		1		36	28	7	1	36
2	Arasarkeny	25	1	1	7	5	11	25	14	9		1	1		25	20	5	25	7	1	15		1	1	25	14	5	6	25
3	Ittavil	39	4	4	5	8	18	39	10	12	8	6	2	1	39		39	39	13					26	39	26	11	2	39
4	Iyakkachchi	33		3	1	9	20	33	26	5	1	1			33	32	1	33	24		2		2	5	33	26	4	3	33
5	Kachcharvely	29	2		4	7	16	29	13	11	3	1	1		29	29		29	6		21		2		29	20	5	4	29
6	Kilaly	27		6	3	9	9	27	7	2	8	6	4		27	27		27	20		7				27	11	9	7	27
7	Kovilvayal	42	1	1	3	7	6	24	19	15	5	3			42	21	21	42	12		15			15	42	39		3	42
8	Masar	39	1	2	5	3	8	20	39	4	7	10	13	3	2	39	32	7	39	11	2	16		10	39	28	10	1	39
9	Mugamalai	44		1	3	2	12	26	44	24	10	4	3	3	44	32	12	44	13	2	29				44	22	14	8	44
10	Mugavil	59		6	5	4	14	30	59	26	18	11	2	2	59	47	12	59	10	1	38			10	59	32	12	15	59
11	Mullaiyady	30		1	2	3	9	15	30	16	6	2	3	2	1	30	7	23	30		2	20		8	30	23	4	3	30
12	pallai town	16		1		3	7	5	16	12	1	2	1		16	5	11	16			9		2	5	16	16			16
13	pulopallai	23		1	2	4	7	9	23	13	7	1	1	1	23	7	16	23	6		16	1			23	16	5	2	23
14	pulopallai we	20		2	4	6	2	6	20	3	9	4	1	2	1	20	7	13	20	8		12			20	9	5	6	20
15	Soranpattu	30			1	5	6	18	30	17	8	2	1	2	30	23	7	30	2		20		1	7	30	27		3	30
16	Thampakama	11			2		4	5	11	5	3	3			11	5	6	11	4		6			1	11	5	5	1	11
17	Tharmakkeny	12				3	6	3	12	4	3		2	1	2	12		12	12	1		11			12	3	9		12
18	Vemboduken	42		1	4	6	10	21	42	12	16	7	3	4	42	42		42	8	3	25		4	2	42	32	7	3	42
Total		557	2	27	49	73	139	267	557	239	154	76	51	30	557	368	189	557	163	12	278	1	13	90	557	377	112	68	557

TABLE : 12.2

District Child Protection Committee Activities Summary Kilinochchi District -2012

No	Type of Abuse	Gender		Age Group				Month											
		Male	Female	0-5	6-10	11-15	16-18	Jan	Feb	Mar	Apr	May	Jun	Jul	Aug	Sep	Oct	Nov	Dec
1	Sexual Abuse	1	16	1	3	7	6	-	2	1	2	1	2	2	1	3	-	2	1
2	Attempt to Suicide	8	22	-	1	10	19	1	3	-	-	2	4	4	5	6	1	4	-
3	Physical Abuse	9	2	4	3	3	1	-	2	-	-	1	-	1	1	1	2	2	1
4	Disappearance	-	-	-	-	-	-	-	-	-	-	-	-	-	-	-	-	-	-
5	Neglected	2	4	1	2	1	2	1	-	1	-	-	-	-	1	1	1	-	1
6	Early Marriage	1	17	-	-	-	18	2	4	2	1	1	4	-	1	-	-	3	-
7	Abduction	3	6	8	-	-	1	-	-	-	-	3	-	1	-	2	1	2	-
Total		24	67	14	9	21	47	4	11	4	3	8	10	8	9	13	5	13	3

Source:- DCPC, Kilinochchi

TABLE : 12.3

Resettlement Allowance Paid to the Resettled Internal Displaced Population Under Unified Assistance Scheme / Ministry of Relief Rehabilitation and Reconciliation - 2012

No	Divisional Secretariat	Up to 2010			Up to 2011			Up to 2012		
		Total Number of Families	Amount Paid (@ Rs 5000.00)	Amount Paid (@ Rs 20000.00)	Total Number of Families	Amount Paid (@ Rs 5000.00)	Amount Paid (@ Rs 20000.00)	Total Number of Families	Amount Paid (@ Rs 5000.00)	Amount Paid (@ Rs 20000.00)
1	Karachchi	21653	4747	15599	21793	15806	457	22343	240	228
2	Kandawalai	7132	146	5782	7261	6008	69	7508	314	22
3	Poonagari	6019	168	4022	6350	5160	556	6655	489	27
4	Pachchilaipalli	2505	350	1532	3005	1382	19	3419	294	22
Total		37309	5411	26935	38409	28356	1101	39925	1337	299

TABLE :12.4

Number of Disabled Person and Type of Disability in Kilinochchi District- 2012

No	Divisional Secretariat	Reason for Disable					Total	Person who lost								Total
		Natural(On Birth)	War	Disease	Accident	Disaster		One Leg	Two Leg	One Hand	Two Hand	One Eye	Two Eyes	Completely Disable	Other	
1	Karachchi	249	709	90	80	9	1137	218	18	97	7	108	18	39	632	1137
2	Kandawalai	90	209	0	0	31	330	71	14	51	8	20	27	39	100	330
3	Poonakary	127	318	90	46	0	581	270	6	66	8	50	10	43	128	581
4	Pachchilaipalli	108	159	0	0	15	282	61	18	32	15	21	7	14	114	282
Total		574	1395	180	126	55	2330	620	56	246	38	199	62	135	974	2330

TABLE : 12.4.1

Number of Disabled Person by GN Division and Type of Disability - 2012

Divisional Secretariat-Kandawalai

No	G.N. Division	Reason for Disable					Total	Person who lost								Total
		Natural(On Birth)	War	Disease	Accident	Disaster		One Leg	Two Leg	One Hand	Two Hand	One Eye	Two Eyes	Completely Disable	Other	
1	Kumarapuram	4	10	0	0	0	14	8	0	1	0	1	1	0	3	14
2	Paranthan	8	2	0	0	0	10	1	0	3	0	2	0	0	4	10
3	Umaiylapuram	8	16	0	0	0	24	5	0	7	1	4	0	0	7	24
4	Elephantpass	0	0	0	0	0	0	0	0	0	0	0	0	0	0	0
5	Thadduvankoddy	0	2	0	0	0	2	1	0	1	0	0	0	0	0	2
6	Korakkankaddu	3	8	0	0	2	13	2	0	1	0	2	0	3	5	13
7	Uriyan	10	39	0	0	2	51	11	1	18	2	3	3	0	13	51
8	Murasumoddai	4	8	0	0	1	13	2	0	1	0	2	0	0	8	13
9	Kandawalai	5	16	0	0	2	23	7	0	2	0	1	0	1	12	23
10	Periyakulam	2	4	0	0	0	6	1	0	1	0	1	0	0	3	6
11	Kalmaidunagar	10	41	0	0	0	51	23	0	8	2	0	2	7	9	51
12	Tharmapuram Wes	6	12	0	0	6	24	2	0	6	0	1	5	5	5	24
13	Tharmapuram East	6	6	0	0	2	14	0	2	0	1	0	6	0	5	14
14	Puliyampokkanai	8	5	0	0	0	13	2	2	0	1	0	0	3	5	13
15	Punnaineeravi	9	35	0	0	16	60	2	9	0	1	2	10	20	16	60
16	Piramantharu	7	5	0	0	0	12	4	0	2	0	1	0	0	5	12
Total		90	209	0	0	31	330	71	14	51	8	20	27	39	100	330

TABLE : 12.4.2

Number of Disabled Person by GN Division and Type of Disability - 2012

Divisional Secretariat:-Karachchi

No.	G.N. Division	Reason for Disable					Person who lost										Total
		Natural (On Birth)	War	Disease	Accident	Disaster	Total	One Leg	Two Leg	One Hand	Two Hand	One Eye	Two Eyes	Completely Disable	Other		
1	Vannerikulam	19	12	4	3	0	38	4	0	0	0	3	0	0	31	38	
2	Anaivilunthan	7	20	4	5	0	36	6	0	4	0	4	2	0	20	36	
3	Kannakaipuram	13	16	17	8	0	54	5	0	1	0	1	0	0	47	54	
4	Skanthapuram	5	35	0	7	0	47	3	2	3	0	1	0	1	37	47	
5	Akkarayankulam	3	14	0	3	0	20	4	0	2	1	3	0	0	10	20	
6	Konavil	5	25	0	1	0	31	9	0	3	0	4	0	5	10	31	
7	Ponnagar	3	24	0	5	0	32	11	0	2	0	3	1	0	15	32	
8	Parathipuram	10	27	3	3	0	43	15	4	11	0	2	2	0	9	43	
9	Malayalapuram	2	9	0	0	5	16	4	1	0	0	1	0	4	6	16	
10	Vivekanandanagar	2	2	0	3	0	7	2	0	0	0	1	0	0	4	7	
11	Krishnapuram	7	17	0	2	0	26	7	0	6	0	5	0	0	8	26	
12	Uthayanagar East	3	17	0	2	0	22	1	1	1	0	2	2	2	13	22	
13	Uthayanagar West	2	14	3	2	0	21	3	0	1	0	5	0	5	7	21	
14	Ambalkulam	3	21	0	3	0	27	5	0	2	0	6	0	0	14	27	
15	Selvanagar	5	16	0	1	0	22	7	0	0	0	0	1	3	11	22	
16	Ananthapuram	7	11	0	0	0	18	1	0	1	0	1	0	0	15	18	
17	Thondamanagar	4	2	0	0	0	6	2	0	0	0	0	0	1	3	6	
18	Kanagambigaikulam	3	1	2	0	0	6	2	0	0	1	0	2	0	1	6	
19	Ambalnagar	10	56	1	0	0	67	10	1	0	0	3	3	6	44	67	
20	Thiruvaiaru	1	2	0	0	0	3	0	0	0	0	0	0	1	2	3	
21	Thiruvaiaru West	1	10	0	0	0	11	4	0	0	0	3	0	0	4	11	
22	Ratnapuram	4	20	0	3	0	27	4	0	2	0	4	0	2	15	27	
23	Kilinochchi Town	2	9	0	1	0	12	2	0	4	0	6	0	0	0	12	
24	Maruthanagar	3	33	9	3	0	48	3	0	2	0	2	0	2	39	48	

Number of Disabled Person by GN Division and Type of Disability - 2012

Divisional Secretariat:-Karachchi

No.	G.N. Division	Reason for Disable					Person who lost									Total
		Natural (On Birth)	War	Disease	Accident	Disaster	Total	One Leg	Two Leg	One Hand	Two Hand	One Eye	Two Eyes	Completely Disable	Other	
25	Pannakandy	2	6	0	0	0	8	5	0	2	0	1	0	0	0	8
26	Kanakapuram	11	11	5	0	0	27	2	0	1	0	2	0	1	21	27
27	Thirunagar South	5	22	2	5	0	34	8	0	4	0	6	0	0	16	34
28	Thirunagar North	3	12	0	2	0	17	4	0	5	0	3	0	1	4	17
29	Kaneshapuram	6	11	2	1	0	20	3	0	1	0	2	1	1	12	20
30	Jeyanthinagar	18	34	0	0	0	52	18	2	9	0	10	0	2	11	52
31	Periyaparanthan	9	9	0	0	4	22	5	1	1	0	1	0	0	14	22
32	Uruthirapuram North	12	30	0	0	0	42	15	4	13	3	5	2	0	0	42
33	Uruthirapuram East	2	5	5	0	0	12	2	0	2	0	1	1	1	5	12
34	Uruthirapuram West	4	8	0	0	0	12	5	1	1	0	0	0	0	5	12
35	Sivanagar	5	24	1	1	0	31	7	0	2	0	2	0	0	20	31
36	Ottupulam	3	7	0	0	0	10	2	0	0	0	1	0	0	7	10
37	Puthumurippu	4	40	12	4	0	60	7	0	1	0	5	0	0	47	60
38	Vaddakkachchi	7	19	2	3	0	31	2	0	2	0	4	1	0	22	31
39	Civic Centre	0	11	8	2	0	21	3	0	2	0	1	0	0	15	21
40	Mayavanoor	18	13	5	5	0	41	6	0	4	0	3	0	0	28	41
41	Ramanathapuram	15	30	5	2	0	52	8	0	1	2	1	0	1	39	52
42	Mavadiamman	1	4	0	0	0	5	2	1	1	0	0	0	0	1	5
Total		249	709	90	80	9	1137	218	18	97	7	108	18	39	632	1137

TABLE : 12.4.3

Number of Disabled Person by GN Division and Type of Disability - 2012

Divisional Secretariat : Poonakary

No.	G.N. Division	Reason for Disable					Person who lost										Total
		Natural(On Birth)	War	Desease	Accident	Deseaser	Total	One Leg	Two Leg	One Hand	Two Hand	One Eye	Two Eyes	Completely Disable	Other		
1	Nallur	9	35	7	6	-	57	14	3	4	-	2	3	1	30	57	
2	Alankerny	-	3	1	-	-	4	1	-	1	-	-	-	1	1	4	
3	Kollakurichchi	6	7	2	3	-	18	4	1	3	-	-	2	1	7	18	
4	Cheddiyakurichchi	4	7	2	1	-	14	6	-	2	-	-	-	3	3	14	
5	Gnanimadam	5	9	4	1	-	19	12	-	-	-	-	-	2	5	19	
6	Madduvilnadu East	1	2	-	-	-	3	1	-	-	-	-	-	1	1	3	
7	Pallikuda	11	32	11	2	-	56	40	-	-	-	-	2	1	13	56	
8	Madduvilnadu west	4	12	4	-	-	20	6	-	3	-	1	1	1	8	20	
9	Paramankirai	-	7	1	-	-	8	3	1	0	-	-	2	1	1	8	
10	Gowatharimunai	5	3	3	-	-	11	4	-	2	-	1	-	-	4	11	
11	Jeyapuram North	4	15	2	-	-	21	15	-	3	-	-	-	2	1	21	
12	Jeyapuram South	1	18	1	-	-	20	12	-	4	-	1	-	1	2	20	
13	Kariyalainagapaduvan	7	39	19	7	-	72	43	-	2	-	12	-	3	12	72	
14	Pallavarayankaddu	7	16	1	5	-	29	13	1	4	-	7	-	1	3	29	
15	Mulankavil	12	30	1	5	-	48	27	-	4	-	5	-	4	8	48	
16	Nachchikuda	11	13	14	2	-	40	12	-	5	-	9	-	7	7	40	
17	Kiranchi	9	25	2	3	-	39	15	-	11	-	1	-	2	10	39	
18	Ponnaveli	19	33	4	5	-	61	29	-	10	1	7	-	7	7	61	
19	Iranaitivu	12	12	11	6	-	41	13	-	8	7	4	-	4	5	41	
Total		127	318	90	46	0	581	270	6	66	8	50	10	43	128	581	

TABLE : 12.4.4

Number of Disabled Person by GN Division and Type of Disability - 2012

Divisional Secretariat:- Pachchilaipalli

No.	G.N. Division	Reason for Disable					Total	Person who lost								Total
		Natural(On Birth)	War	Disease	Accident	Disaster		One Leg	Two Leg	One Hand	Two Hand	One Eye	Two Eyes	Completely Disable	Other	
1	Kovilivayal	3	3	-	-	4	10	3	-	-	-	-	1	-	6	10
2	Iyakkachchi	8	42	-	-	-	50	11	3	11	11	2	2	6	4	50
3	Mukavil	20	5	-	-	-	25	1	1	3	-	-	1	1	18	25
4	Masar	3	9	-	-	2	14	3	1	-	-	-	-	-	10	14
5	Soranpattu	12	10	-	-	-	22	6	-	3	-	2	-	3	8	22
6	Tharmakerny	1	17	-	-	-	18	3	3	3	-	4	1	-	4	18
7	Pulopallai	12	7	-	-	-	19	2	-	-	-	1	-	2	14	19
8	Mullaiyadi	3	19	-	-	-	22	6	7	2	3	-	1	-	3	22
9	Thambakamam	13	8	-	-	5	26	4	1	-	-	8	1	-	12	26
10	Pallai Town	1	9	-	-	1	11	1	-	1	1	1	-	-	7	11
11	Pulopallai West	8	4	-	-	-	12	1	-	1	-	-	-	1	9	12
12	Allippallai	3	4	-	-	-	7	-	1	2	-	2	-	-	2	7
13	Kachchar velli	3	1	-	-	-	4	3	-	-	-	-	-	-	1	4
14	Arasarkerny	5	10	-	-	2	17	11	-	5	-	1	-	-	-	17
15	Iththavil	2	4	-	-	1	7	3	1	-	-	-	-	-	3	7
16	Mukamalai	1	1	-	-	-	2	1	-	-	-	-	-	1	-	2
17	Vempodukerny	-	1	-	-	-	1	-	-	-	-	-	-	-	1	1
18	Kilaly	10	5	-	-	-	15	2	-	1	-	-	-	-	12	15
Total		108	159	0	0	15	282	61	18	32	15	21	7	14	114	282

TABLE : 12.5

Issue of Relief Dry Ration in Kilinochchi District- 2012

No.	G.N. Division	Relief						Total Number of Families	WFP									Total	Samurdhi					Total Number of Families
		Family Size (Members)					5 and above		Family Size (Members)										Family Size (Members)				5 and above	
		1	2	3	4				1	2	3	4	5	6	7	8	9		1	2	3	4		
1	Karachchi	-	-	-	-	-	-	641	679	780	660	407	251	88	19	-	3525	-	985	-	3075	1825	5881	
2	Kandawalai	-	-	-	-	-	-	586	-	-	-	-	-	-	-	-	586	-	-	-	-	-	-	
3	Poonagari	78	110	133	121	170	612	594	13	13	8	2	-	-	-	630	12	464	358	324	851	2009		
4	Pachchilaipalli	-	-	-	-	-	-	1389	2087	3056	3751	2667	486	367	60	31	13894	143	195	195	178	135	260	
Total		78	110	133	121	170	612	3210	2779	3849	4419	3076	737	455	79	31	18635	155	1644	553	3577	2811	8150	

TABLE : 12.5.1

Issue of Relief Dry Ration by GN Division - 2013

Divisional Secretariat-Kandawalai

No.	G.N. Division	Relief						Total Number of Families	WFP									Total	Samurdhi					Total Number of Families
		Family Size (Members)					5 and above		Family Size (Members)										Family Size (Members)				5 and above	
		1	2	3	4				1	2	3	4	5	6	7	8	9		1	2	3	4		
1	Kumarapuram	-	-	-	-	-	-	36	-	-	-	-	-	-	-	-	36	-	-	-	-	-	-	
2	Paranthan	-	-	-	-	-	-	80	-	-	-	-	-	-	-	-	80	-	-	-	-	-	-	
3	Umaiyalpuram	-	-	-	-	-	-	23	-	-	-	-	-	-	-	-	23	-	-	-	-	-	-	
4	Elephantpass	-	-	-	-	-	-	0	-	-	-	-	-	-	-	-	0	-	-	-	-	-	-	
5	Thadduvankoddy	-	-	-	-	-	-	6	-	-	-	-	-	-	-	-	6	-	-	-	-	-	-	
6	Korakkankaddu	-	-	-	-	-	-	26	-	-	-	-	-	-	-	-	26	-	-	-	-	-	-	
7	Uriyan	-	-	-	-	-	-	10	-	-	-	-	-	-	-	-	10	-	-	-	-	-	-	
8	Murasumoddai	-	-	-	-	-	-	14	-	-	-	-	-	-	-	-	14	-	-	-	-	-	-	
9	Kandawalai	-	-	-	-	-	-	26	-	-	-	-	-	-	-	-	26	-	-	-	-	-	-	
10	Periyakulam	-	-	-	-	-	-	34	-	-	-	-	-	-	-	-	34	-	-	-	-	-	-	
11	Kalmadunagar	-	-	-	-	-	-	75	-	-	-	-	-	-	-	-	75	-	-	-	-	-	-	
12	Tharmapuram West	-	-	-	-	-	-	32	-	-	-	-	-	-	-	-	32	-	-	-	-	-	-	
13	Tharmapuram East	-	-	-	-	-	-	46	-	-	-	-	-	-	-	-	46	-	-	-	-	-	-	
14	Puliyampokkanai	-	-	-	-	-	-	25	-	-	-	-	-	-	-	-	25	-	-	-	-	-	-	
15	Punnaineeravi	-	-	-	-	-	-	95	-	-	-	-	-	-	-	-	95	-	-	-	-	-	-	
16	Piramantharu	-	-	-	-	-	-	58	-	-	-	-	-	-	-	-	58	-	-	-	-	-	-	
Total		-	-	-	-	-	-	586	-	-	-	-	-	-	-	-	586	-	-	-	-	-	-	

TABLE : 12.5.2

Issue of Relief Dry Ration by GN Division - 2012

Divisional Secretariat:-Karachchi

No.	G.N. Division	Relief					Total Number of Families	WFP									Total	Samurdhi					Total Number of Families
		Family Size (Members)						Family Size (Members)										Family Size (Members)					
		1	2	3	4	5 and above		1	2	3	4	5	6	7	8	9		1	2	3	4	5 and above	
1	Vannerikulam	-	-	-	-	-	-	18	28	15	8	10	8	2	1	-	90	-	28	-	95	13	136
2	Anaivilunthan	-	-	-	-	-	-	47	34	39	42	46	37	5	-	-	250	-	11	-	67	32	110
3	Kannakaipuram	-	-	-	-	-	-	20	15	35	50	25	12	13	5	-	175	-	20	-	46	21	87
4	Skanthapuram	-	-	-	-	-	-	19	53	46	39	28	8	6	1	-	200	-	33	-	121	31	185
5	Akkarayankulam	-	-	-	-	-	-	39	46	53	28	19	11	2	2	-	200	-	35	-	91	37	163
6	Konavil	-	-	-	-	-	-	37	42	47	46	39	30	6	3	-	250	-	-	-	130	118	248
7	Ponnagar	-	-	-	-	-	-	36	20	50	22	25	14	6	2	-	175	-	9	-	40	66	115
8	Parathipuram	-	-	-	-	-	-	28	53	39	46	21	9	4	-	-	200	-	8	-	101	94	203
9	Malayalapuram	-	-	-	-	-	-	37	42	47	39	46	34	5	-	-	250	-	41	-	33	68	142
10	Vivekanandanagar	-	-	-	-	-	-	12	28	41	37	4	3	-	-	-	125	-	13	-	70	63	146
11	Krishnapuram	-	-	-	-	-	-	19	23	37	29	9	5	3	-	-	125	-	28	-	49	84	161
12	Uthayanagar East	-	-	-	-	-	-	-	-	-	-	-	-	-	-	-	-	-	59	-	81	27	167
13	Uthayanagar West	-	-	-	-	-	-	-	-	-	-	-	-	-	-	-	-	-	23	-	130	37	190
14	Ambalkulam	-	-	-	-	-	-	-	-	-	-	-	-	-	-	-	-	-	28	-	125	41	194
15	Selvanagar	-	-	-	-	-	-	-	-	-	-	-	-	-	-	-	-	-	42	-	76	108	226
16	Ananthapuram	-	-	-	-	-	-	-	-	-	-	-	-	-	-	-	-	-	9	-	105	26	140
17	Thondamanagar	-	-	-	-	-	-	-	-	-	-	-	-	-	-	-	-	-	7	-	51	17	75
18	Kanagambigaikulam	-	-	-	-	-	-	-	-	-	-	-	-	-	-	-	-	-	20	-	95	14	129
19	Ambalnagar	-	-	-	-	-	-	53	28	39	46	17	12	3	2	-	200	-	53	-	132	62	247
20	Thiruvaiaaru	-	-	-	-	-	-	35	-	-	-	-	-	-	-	-	35	-	13	-	42	31	86

Cont

Issue of Relief Dry Ration by GN Division - 2012

Divisional Secretariat:-Karachchi

No.	G.N. Division	Relief					Total Number of Families	WFP									Total	Samurdhi					Total Number of Families
		Family Size (Members)						Family Size (Members)										Family Size (Members)					
		1	2	3	4	5 and above		1	2	3	4	5	6	7	8	9		1	2	3	4	5 and above	
21	Thiruvaaiaru West	-	-	-	-	-	-	-	-	-	-	-	-	-	-	-	-	-	24	-	56	24	104
22	Ratnapuram	-	-	-	-	-	-	-	-	-	-	-	-	-	-	-	-	-	26	-	38	36	100
23	Kilinochchi Town	-	-	-	-	-	-	-	-	-	-	-	-	-	-	-	-	-	21	-	9	16	46
24	Maruthanagar	-	-	-	-	-	-	30	51	49	36	19	11	4	-	-	200	-	34	-	52	51	137
25	Pannakandy	-	-	-	-	-	-	49	52	47	33	13	5	1	-	-	200	-	32	-	41	38	111
26	Kanakapuram	-	-	-	-	-	-	-	-	-	-	-	-	-	-	-	-	-	4	-	40	10	54
27	Thirunagar South	-	-	-	-	-	-	-	-	-	-	-	-	-	-	-	-	-	12	-	82	13	107
28	Thirunagar North	-	-	-	-	-	-	-	-	-	-	-	-	-	-	-	-	-	21	-	58	68	147
29	Kaneshapuram	-	-	-	-	-	-	-	-	-	-	-	-	-	-	-	-	-	10	-	43	23	76
30	Jeyanthinagar	-	-	-	-	-	-	-	-	-	-	-	-	-	-	-	-	-	34	-	60	74	168
31	Periyaparanthan	-	-	-	-	-	-	-	-	-	-	-	-	-	-	-	-	-	9	-	80	28	117
32	Uruthirapuram North	-	-	-	-	-	-	35	30	36	27	25	14	8	-	-	175	-	21	-	56	43	120
33	Uruthirapuram East	-	-	-	-	-	-	-	-	-	-	-	-	-	-	-	-	-	30	-	72	24	126
34	Uruthirapuram West	-	-	-	-	-	-	-	-	-	-	-	-	-	-	-	-	-	6	-	85	31	122
35	Sivanagar	-	-	-	-	-	-	-	-	-	-	-	-	-	-	-	-	-	31	-	22	42	95
36	Ottupulam	-	-	-	-	-	-	47	33	49	52	11	7	1	-	-	200	-	13	-	23	49	85
37	Puthumurippu	-	-	-	-	-	-	37	45	50	41	13	10	4	-	-	200	-	17	-	37	54	108
38	Vaddakkachchi	-	-	-	-	-	-	-	-	-	-	-	-	-	-	-	-	-	15	-	120	47	182
39	Civic Centre	-	-	-	-	-	-	-	-	-	-	-	-	-	-	-	-	-	23	-	61	32	116
40	Mayavanoor	-	-	-	-	-	-	43	56	61	39	37	21	15	3	-	275	-	74	-	159	38	271
41	Ramanathapuram	-	-	-	-	-	-	-	-	-	-	-	-	-	-	-	-	-	30	-	115	61	206
42	Mavadiamman	-	-	-	-	-	-	-	-	-	-	-	-	-	-	-	-	-	18	-	82	33	133
Total		-	-	-	-	-	-	641	679	780	660	407	251	88	19	-	3525	-	985	-	3075	1825	5881

TABLE : 12.5.3

Issue of Relief Dry Ration by GN Division - 2012

Divisional Secretariat : Poonagari

No.	G.N. Division	Relief						Total Number of Families	WFP									Total	Samurdhi					Total Number of Families
		Family Size (Members)					Family Size (Members)									Family Size (Members)								
		1	2	3	4	5 and above		1	2	3	4	5	6	7	8	9		1	2	3	4	5 and above		
1	Nallur	5	9	15	16	25	70	64	1	-	-	-	-	-	-	-	65	2	20	18	24	101	165	
2	Alankerny	3	2	3	2	5	15	6	-	-	-	-	-	-	-	-	6	0	3	5	8	12	28	
3	Kollakurichchi	4	9	8	9	10	40	20	1	-	-	-	-	-	-	-	21	0	9	8	8	50	75	
4	Cheddiyakurichchi	6	5	8	4	9	32	16	1	1	-	-	-	-	-	-	18	0	6	3	5	43	57	
5	Gnanimadam	4	3	5	4	10	26	7	-	2	-	-	-	-	-	-	9	0	9	12	11	19	51	
6	Madduvilnadu East	5	10	8	5	11	39	24	-	-	-	-	-	-	-	-	24	0	20	8	11	18	57	
7	Pallikuda	5	12	15	6	10	48	53	-	1	2	1	-	-	-	-	57	0	53	47	27	79	206	
8	Madduvilnadu west	3	5	7	10	14	39	26	1	-	-	-	-	-	-	-	27	0	18	15	14	28	75	
9	Paramankirai	5	6	8	7	6	32	13	-	-	-	-	-	-	-	-	13	0	8	8	13	19	48	
10	Gowatharimunai	4	8	5	3	6	26	6	-	-	1	-	-	-	-	-	7	0	10	7	9	11	37	
11	Jeyapuram North	5	6	8	4	5	28	23	2	2	-	-	-	-	-	-	27	0	28	31	23	31	113	
12	Jeyapuram South	3	4	7	9	13	36	14	-	2	-	-	-	-	-	-	16	0	16	24	16	40	96	
13	Kariyalainagapaduvan	3	3	7	8	5	26	47	1	-	1	-	-	-	-	-	49	0	37	37	32	60	166	
14	Pallavarayankaddu	3	5	4	6	8	26	34		1	-	-	-	-	-	-	35	0	22	21	22	44	109	
15	Mulankavil	4	3	5	6	10	28	70	1	3	-	1	-	-	-	-	75	2	86	25	32	87	232	
16	Nachchikuda	4	7	5	3	4	23	32	2	1	2		-	-	-	-	37	7	48	19	23	51	148	
17	Kiranchi	5	6	8	12	7	38	62	2	-			-	-	-	-	64	0	15	22	27	71	135	
18	Ponnaveli	2	3	5	3	7	20	42	1	-	2		-	-	-	-	45	1	31	27	9	33	101	
19	Iranaitivu	5	4	2	4	5	20	35	-	-	-	-	-	-	-	-	35	0	25	21	10	54	110	
Total		78	110	133	121	170	612	594	13	13	8	2	-	-	-	-	630	12	464	358	324	851	2009	

TABLE : 12.5.4

Issue of Relief Dry Ration by GN Division - 2012

Divisional Secretariat:- Pachchilaipalli

No.	G.N. Division	Relief						Total Number of Families	WFP									Total	Samurdhi					Total Number of Families
		Family Size (Members)					Family Size (Members)									Family Size (Members)								
		1	2	3	4	5 and above	1		2	3	4	5	6	7	8	9	1		2	3	4	5 and above		
1	Kovilivayal	-	-	-	-	-	-	27	41	59	73	43	12	8	5	2	89	12	11	14	10	18	65	
2	Iyakkachchi	-	-	-	-	-	-	87	130	192	234	203	17	3	2		288	2	16	12	8	34	72	
3	Muhavil	-	-	-	-	-	-	18	28	40	48	26	13	4	2	1	85	8	20	9	15	24	76	
4	Masar	-	-	-	-	-	-	25	38	55	68	44	16	3	2	1	108	0	14	23	16	19	92	
5	Soranpattu	-	-	-	-	-	-	17	25	37	46	28	12	3	1		77	17	22	16	8	30	85	
6	Tharmakerny	-	-	-	-	-	-	16	26	36	45	32	4	4	2		165	9	10	11	7	15	52	
7	Pulopallai	-	-	-	-	-	-	21	32	47	58	38	13	2	2	1	214	16	21	11	13	21	82	
8	Mullaiyadi	-	-	-	-	-	-	29	43	63	77	43	18	12	1	1	287	19	11	10	18	14	72	
9	Thambakamam	-	-	-	-	-	-	73	109	160	197	124	32	28	3	2	728	21	24	25	15	34	119	
10	Pallai Town	-	-	-	-	-	-	53	80	117	144	98	20	18	2	1	533	13	11	14	8	12	58	
11	Pulopallai West	-	-	-	-	-	-	20	30	44	53	21	14	15	1	1	199	7	11	15	10	12	55	
12	Allippallai	-	-	-	-	-	-	22	34	49	60	22	17	16	2	1	223	6	4	3	0	10	23	
13	Kachchar velli	-	-	-	-	-	-	40	61	89	109	58	23	19	3	2	404	4	3	1	1	4	13	
14	Arasarkerny	-	-	-	-	-	-	26	38	56	69	32	16	14	4		255	2	9	7	3	3	24	
15	Iththavil	-	-	-	-	-	-	289	434	637	781	628	59	56	7	2	2893	-	-	-	-	-	0	
16	Mukamalai	-	-	-	-	-	-	86	128	188	231	172	39	9	1	2	856	-	-	-	-	-	0	
17	Vempodukerny	-	-	-	-	-	-	113	170	249	306	166	59	57	8	5	1133	-	-	-	-	-	0	
18	Kilaly	-	-	-	-	-	-	427	640	938	1152	889	102	96	12	9	4265	7	8	7	3	10	35	
Total		-	-	-	-	-	-	1389	2087	3056	3751	2667	486	367	60	31	13894	143	195	178	135	260	923	

TABLE : 12.6

**Special Counselling & Psychosocial Programme Divisional Secretariat
Wise in Kilinochchi District - 2012
(Ministry of Social Service)**

Month	Individual Counseling	Family Counseling (No.Beneficiaries)	Group Counseling Session
January	77	9	12
February	57	15	11
March	50	4	6
April	87	21	3
May	26	15	8
June	34	17	9
July	10	1	11
August	35	9	8
September	31	11	8
October	55	9	7
November	26	6	4
December	44	4	5
Total	532	121	92

TABLE : 12.7

**Counselling & Psychosocial Programme District Wise in Kilinochchi
District - 2012 (Ministry of Social Service)**

Month	Individual Counseling	Family Counseling (No.Beneficiaries)	Work Shop	Awarness Pro.School Level	Awarness Prog Village Leve
	No of Beneficiaries	No of Family		No of Programme	
January	-	2	1	1	1
February	3	1	1	1	3
March	1	-	-	-	-
April	3	2	-	2	-
May	1	3	2	2	2
June	3	6	2	-	-
July	3	7	2	2	3
August	2	5	1	-	-
September	2	1	-	-	-
October	3	6	3	1	2
November	1	3	1	1	-
December	-	7	1	-	-
Total	22	43	14	10	11

Source:- District Counselling Unit

TABLE : 12.8

Reported Child Abuses by Type of Abuse in Kilinochchi District - 2012

No	G.N. Division	Type of Abuse											Total Cases
		Dropout	Child Labour	Sexual Abuse	Attempt Suicide	Physical Abuse	Psychological	Nutritional	Neglected Education	Neglected Parents	Neglected	Missing	
1	Karachchi	20	22	1	1	18	61	362	38	15	0	0	538
2	Kandawalai	0	2	4	0	1	0	0	0	0	2	0	9
3	Poonagari	2	0	1	1	0	0	3	2	0	5	0	14
4	Pachchilaipalli	4	0	4	0	0	0	0	0	0	0	0	8
Total		26	24	10	2	19	61	365	40	15	7	0	569

Source:- All Divisional Secretariat

TABLE :12.8.1

Reported Child Abuses by type of abuse by G.N Division - 2012

Divisional Secretariat-Kandawalai

No	G.N. Division	Type of Abuse											Total Cases
		Dropout	Child Labour	Sexual Abuse	Attempt Suicide	Physical Abuse	Psychological	Nutritional	Neglected Education	Neglected Parents	Neglected	Missing	
1	Kumarapuram	-	-	-	-	-	-	-	-	-	-	-	0
2	Paranthan	-	1	-	-	-	-	-	-	-	-	-	1
3	Umaiypuram	-	-	-	-	-	-	-	-	-	-	-	0
4	Elephantpass	-	-	-	-	-	-	-	-	-	-	-	0
5	Thadduvankoddy	-	-	-	-	-	-	-	-	-	-	-	0
6	Korakkankaddu	-	-	1	-	-	-	-	-	-	-	-	1
7	Uriyan	-	-	-	-	-	-	-	-	-	1	-	1
8	Murasumoddai	-	-	1	-	-	-	-	-	-	-	-	1
9	Kandawalai	-	-	-	-	-	-	-	-	-	-	-	0
10	Periyakulam	-	-	-	-	1	-	-	-	-	-	-	1
11	Kalmadunagar	-	-	1	-	-	-	-	-	-	-	-	1
12	Tharmapuram West	-	-	1	-	-	-	-	-	-	-	-	1
13	Tharmapuram East	-	-	-	-	-	-	-	-	-	-	-	0
14	Puliyampokkanai	-	-	-	-	-	-	-	-	-	-	-	0
15	Punnaineeravi	-	1	-	-	-	-	-	-	-	-	-	1
16	Piramantharu	-	-	-	-	-	-	-	-	-	1	-	1
Total		0	2	4	0	1	0	0	0	0	2	0	9

TABLE : 12.8.2

Reported Child Abuses by type of abuse by G.N Division - 2012

Divisional Secretariat:-Karachchi

No	G.N. Division	Type of Abuse														Total Cases
		Dropout	Child Labour	Sexual Abuse	Attempt Suicide	Physical Abuse	Psychological	Nutritional	Neglected	Education	Neglected	Parents	Neglected	Missing	Others	
1	Vannerikulam	-	-	-	-	2	-	11	-	-	-	-	-	-	13	
2	Anaivilunthan	-	-	1	-	-	-	39	-	-	-	-	-	-	40	
3	Kannakaipuram	-	-	-	-	-	5	19	-	-	-	-	-	-	24	
4	Skanthapuram	10	-	-	-	-	5	40	20	15	-	-	-	-	90	
5	Akkarayankulam	-	-	-	-	-	3	11	-	-	-	-	-	-	14	
6	Konavil	-	6	-	-	16	-	30	18	-	-	-	-	-	70	
7	Ponnagar	-	-	-	-	-	3	6	-	-	-	-	-	-	9	
8	Parathipuram	-	-	-	-	-	-	5	-	-	-	-	-	-	5	
9	Malayalapuram	-	-	-	-	-	-	19	-	-	-	-	-	-	19	
10	Vivekanandanagar	-	-	-	-	-	-	10	-	-	-	-	-	-	10	
11	Krishnapuram	-	-	-	-	-	-	9	-	-	-	-	-	-	9	
12	Uthayanagar East	-	-	-	-	-	-	7	-	-	-	-	-	-	7	
13	Uthayanagar West	-	-	-	-	-	5	5	-	-	-	-	-	-	10	
14	Ambalkulam	-	-	-	-	-	1	5	-	-	-	-	-	-	6	
15	Selvanagar	-	-	-	-	-	1	7	-	-	-	-	-	-	8	
16	Ananthapuram	-	3	-	-	-	1	2	-	-	-	-	-	-	6	
17	Thondamanagar	-	-	-	-	-	-	2	-	-	-	-	-	-	2	
18	Kanagambigaikulam	-	-	-	-	-	-	5	-	-	-	-	-	-	5	
19	Ambalnagar	-	-	-	-	-	-	27	-	-	-	-	-	-	27	
20	Thiruvaiaru	-	-	-	-	-	-	6	-	-	-	-	-	-	6	
21	Thiruvaiaru West	-	-	-	-	-	-	2	-	-	-	-	-	-	2	
22	Ratnapuram	10	-	-	-	-	-	7	-	-	-	-	-	-	17	
23	Kilinochchi Town	-	12	-	-	-	-	4	-	-	-	-	-	-	16	
24	Maruthanagar	-	-	-	-	-	1	3	-	-	-	-	-	-	4	
25	Pannakandy	-	-	-	1	-	-	5	-	-	-	-	-	-	6	

Reported Child Abuses by type of abuse by G.N Division - 2012

Divisional Secretariat:-Karachchi

No	G.N. Division	Type of Abuse											Total Cases		
		Dropout	Child Labour	Sexual Abuse	Attempt Suicide	Physical Abuse	Psychological	Nutritional	Neglected	Education	Neglected	Parents		Neglected	Missing
26	Kanakapuram	-	-	-	-	-	4	3	-	-	-	-	-	-	7
27	Thirunagar South	-	-	-	-	-	-	5	-	-	-	-	-	-	5
28	Thirunagar North	-	1	-	-	-	3	4	-	-	-	-	-	-	8
29	Kaneshapuram	-	-	-	-	-	3	-	-	-	-	-	-	-	3
30	Jeyanthinagar	-	-	-	-	-	2	8	-	-	-	-	-	-	10
31	Periyaparathan	-	-	-	-	-	2	10	-	-	-	-	-	-	12
32	Uruthirapuram North	-	-	-	-	-	-	5	-	-	-	-	-	-	5
33	Uruthirapuram East	-	-	-	-	-	2	2	-	-	-	-	-	-	4
34	Uruthirapuram West	-	-	-	-	-	5	3	-	-	-	-	-	-	8
35	Sivanagar	-	-	-	-	-	4	3	-	-	-	-	-	-	7
36	Ottupulam	-	-	-	-	-	1	7	-	-	-	-	-	-	8
37	Puthumurippu	-	-	-	-	-	3	5	-	-	-	-	-	-	8
38	Vaddakkachchi	-	-	-	-	-	2	3	-	-	-	-	-	-	5
39	Civic Centre	-	-	-	-	-	-	3	-	-	-	-	-	-	3
40	Mayavanoor	-	-	-	-	-	4	3	-	-	-	-	-	-	7
41	Ramanathapuram	-	-	-	-	-	1	9	-	-	-	-	-	-	10
42	Mavadiamman	-	-	-	-	-	-	3	-	-	-	-	-	-	3
Total		20	22	1	1	18	61	362	38	15	0	0	0	538	

TABLE : 12.8.3

Reported Child Abuses by type of abuse by G.N Division - 2012

Divisional Secretariat : Poonakary

No	G.N. Division	Type of Abuse											Total Cases	
		Dropout	Child Labour	Sexual Abuse	Attempt Suicide	Physical Abuse	Psychological	Nutritional	Neglected Education	Neglected Parents	Neglected	Missing		Others
1	Nallur	-	-	-	-	-	-	-	-	-	-	-	-	0
2	Alankerny	-	-	-	-	-	-	-	-	-	-	-	-	0
3	Kollakurichchi	2	-	-	-	-	-	-	-	-	-	5	-	7
4	Cheddiyakurichchi	-	-	-	-	-	-	-	-	-	-	-	-	0
5	Gnanimadam	-	-	-	-	-	-	-	-	-	-	-	-	0
6	Madduvilnadu East	-	-	-	-	-	-	-	-	-	-	-	-	0
7	Pallikuda	-	-	-	-	-	-	-	-	-	-	-	-	0
8	Madduvilnadu west	-	-	-	1	-	-	3	-	-	-	-	-	4
9	Paramankirai	-	-	-	-	-	-	-	-	-	-	-	-	0
10	Gowatharimunai	-	-	-	-	-	-	-	-	-	-	-	-	0
11	Jeyapuram North	-	-	-	-	-	-	-	-	-	-	-	-	0
12	Jeyapuram South	-	-	-	-	-	-	-	-	-	-	-	-	0
13	Kariyalainagapaduvan	-	-	-	-	-	-	-	-	-	-	-	-	0
14	Pallavarayankaddu	-	-	-	-	-	-	-	-	-	-	-	-	0
15	Mulankavil	-	-	-	-	-	-	-	-	-	-	-	-	0
16	Nachchikuda	-	-	1	-	-	-	-	-	-	-	-	-	1
17	Kiranchi	-	-	-	-	-	-	-	2	-	-	-	-	2
18	Ponnaveli	-	-	-	-	-	-	-	-	-	-	-	-	0
19	Iranaitivu	-	-	-	-	-	-	-	-	-	-	-	-	0
Total		2	0	1	1	0	0	3	2	0	5	0	14	

TABLE : 12.8.4

Reported Child Abuses by type of abuse by G.N Division - 2012

Divisional Secretariat:- Pachchilaipalli

No	G.N. Division	Type of Abuse											Total Cases	
		Dropout	Child Labour	Sexual Abuse	Attempt Suicide	Physical Abuse	Psychological	Nutritional Neglected	Education Neglected	Parents Neglected	Missing	Others		
1	Kovilivayal	-	-	-	-	-	-	-	-	-	-	-	-	-
2	Iyakkachchi	2	-	-	-	-	-	-	-	-	-	-	-	2
3	Mukavil	-	-	-	-	-	-	-	-	-	-	-	-	-
4	Masar	-	-	-	-	-	-	-	-	-	-	-	-	-
5	Soranpattu	-	-	1	-	-	-	-	-	-	-	-	-	1
6	Tharmakerny	-	-	-	-	-	-	-	-	-	-	-	-	-
7	Pulopallai	-	-	-	-	-	-	-	-	-	-	-	-	-
8	Mullaiyadi	1	-	1	-	-	-	-	-	-	-	-	-	2
9	Thambakamam	-	-	-	-	-	-	-	-	-	-	-	-	-
10	Pallai Town	-	-	1	-	-	-	-	-	-	-	-	-	1
11	Pulopallai West	-	-	-	-	-	-	-	-	-	-	-	-	-
12	Allippallai	-	-	-	-	-	-	-	-	-	-	-	-	-
13	Kachchar velli	-	-	-	-	-	-	-	-	-	-	-	-	-
14	Arasarkerny	-	-	-	-	-	-	-	-	-	-	-	-	-
15	Iththavil	-	-	-	-	-	-	-	-	-	-	-	-	-
16	Mukamalai	-	-	-	-	-	-	-	-	-	-	-	-	-
17	Vempodukerny	-	-	-	-	-	-	-	-	-	-	-	-	-
18	Kilaly	1	-	1	-	-	-	-	-	-	-	-	-	2
Total		4	-	4	-	-	-	-	-	-	-	-	-	8

TABLE : 12.9

**Payment of Compensation for War Affected, Death and Injured Persons (Mab)
Kilinochchi District - 2012**

No	Divisional Secretariat	Injuries		Deaths		Funeral Expences		Total	
		Number of Cases	Amount Paid (Rs)	Number of Cases	Amount Paid (Rs)	Number of Cases	Amount Paid (Rs)	Number of Cases	Amount Paid (Rs)
1	Karachchi	3	75,000	15	1,650,000	-	-	18	1,725,000
2	Kandawalai	0	0	7	700,000	-	-	7	700,000
3	Poonagari	0	0	5	500,000	-	-	5	500,000
4	Pachchilaipalli	0	0	1	100,000	-	-	1	100,000
Total		3	75,000	28	2,950,000	0	0	31	3,025,000

Source- District Planning Seretariat, Kilinochchi

TABLE : 12.10

Number of Orphans Children by Divisional Secretariat in Kilinochchi District - 2012

No.	Divisional Secretariat	Children lost Father	Children lost Mother	Children lost Parents	Total
1	Karachchi	1724	459	327	2510
2	Kandawalai	714	168	102	984
3	Poonagari	507	139	113	759
4	Pachchilaipalli	207	64	19	290
Total		3152	830	561	4543

Source:- All Divisional Secretariat

TABLE : 12.10.1

Number of Orphans Children by G.N. Division - 2012

Divisional Secretariat-Kandawalai

No.	G.N. Division	Children lost Father	Children lost Mother	Children lost Parents	Total
1	Kumarapuram	14	2	2	18
2	Paranthan	20	8	6	34
3	Umaiypuram	20	10	15	45
4	Elephantpass	0	0	0	0
5	Thadduvankoddy	16	2	3	21
6	Korakkankaddu	24	12	8	44
7	Uriyan	50	4	4	58
8	Murasumoddai	15	8	4	27
9	Kandawalai	36	13	2	51
10	Periyakulam	10	5	4	19
11	Kalmaidunagar	92	26	12	130
12	Tharmapuram West	122	23	3	148
13	Tharmapuram East	80	25	15	120
14	Puliyampokkanai	58	9	14	81
15	Punnaineeravi	142	17	7	166
16	Piramantharu	15	4	3	22
Total		714	168	102	984

TABLE : 12.10.2

Number of Orphans Children by G.N. Division - 2012

Divisional Secretariat:-Karachchi

No.	G.N. Division	Children lost Father	Children lost Mother	Children lost Parents	Total
1	Vannerikulam	188	15	7	210
2	Anaivilunthan	17	15	39	71
3	Kannakaipuram	38	10	19	67
4	Skanthapuram	28	8	9	45
5	Akkarayankulam	46	22	11	79
6	Konavil	106	12	30	148
7	Ponnagar	52	3	6	61
8	Parathipuram	50	5	5	60
9	Malayalapuram	99	25	19	143
10	Vivekanandanagar	25	15	10	50
11	Krishnapuram	43	9	9	61
12	Uthayanagar East	22	4	7	33
13	Uthayanagar West	20	25	5	50
14	Ambalkulam	20	10	5	35
15	Selvanagar	75	11	7	93
16	Ananthapuram	29	16	2	47
17	Thondamanagar	16	0	2	18
18	Kanagambigaikulam	36	15	5	56
19	Ambalnagar	171	12	27	210
20	Thiruvaiaru	11	45	6	62
21	Thiruvaiaru West	3	1	2	6
22	Ratnapuram	95	15	7	117
23	Kilinochchi Town	5	3	4	12
24	Maruthanagar	6	4	3	13
25	Pannakandy	50	5	5	60
26	Kanakapuram	13	5	3	21
27	Thirunagar South	39	19	5	63
28	Thirunagar North	28	15	4	47
29	Kaneshapuram	3	5	0	8
30	Jeyanthinagar	16	0	8	24
31	Periyaparanthan	47	11	10	68
32	Uruthirapuram North	48	15	5	68
33	Uruthirapuram East	25	9	2	36
34	Uruthirapuram West	39	10	3	52
35	Sivanagar	25	10	3	38
36	Ottupulam	5	2	7	14
37	Puthumurippu	39	2	5	46
38	Vaddakkachchi	22	5	3	30
39	Civic Centre	12	1	3	16
40	Mayavanoor	20	15	3	38
41	Ramanathapuram	40	8	9	57
42	Mavadiamman	52	22	3	77
Total		1724	459	327	2510

TABLE :12.10.3

Number of Orphans Children by G.N. Division - 2012

Divisional Secretariat : Poonakary

No.	G.N. Division	Children lost Father	Children lost Mother	Children lost Parents	Total
1	Nallur	81	10	17	108
2	Alankerny	4	0	2	6
3	Kollakurichchi	41	8	7	56
4	Cheddiyakurichchi	24	4	1	29
5	Gnanimadam	18	0	4	22
6	Madduvilnadu East	0	0	3	3
7	Pallikuda	67	21	7	95
8	Madduvilnadu west	14	8	11	33
9	Paramankirai	10	0	1	11
10	Gowatharimunai	2	1	0	3
11	Jeyapuram North	25	10	2	37
12	Jeyapuram South	4	14	0	18
13	Kariyalainagapaduvan	40	5	8	53
14	Pallavarayankaddu	2	2	8	12
15	Mulankavil	45	5	9	59
16	Nachchikuda	8	12	4	24
17	Kiranchi	18	13	11	42
18	Ponnaveli	50	11	11	72
19	Iranaitivu	54	15	7	76
Total		507	139	113	759

TABLE : 12.10.4

Number of Orphans Children by G.N. Division - 2012

Divisional Secretariat:- Pachchilaipalli

No.	G.N. Division	Children lost Father	Children lost Mother	Children lost Parents	Total
1	Kovilivayal	-	-	-	-
2	Iyakkachchi	17	7	6	30
3	Mukavil	8	7	0	15
4	Masar	5	2	4	11
5	Soranpattu	11	1	0	12
6	Tharmakerny	20	5	2	27
7	Pulopallai	27	6	0	33
8	Mullaiyadi	39	4	3	46
9	Thambakamam	6	5	0	11
10	Pallai Town	16	9	0	25
11	Pulopallai West	16	3	0	19
12	Allippallai	3	3	2	8
13	Kachchar velli	10	0	0	10
14	Arasarkerny	20	6	1	27
15	Iththavil	6	2	0	8
16	Mukamalai	3	4	0	7
17	Vempodukerny	0	0	0	0
18	Kilaly	0	0	1	1
Total		207	64	19	290

TABLE : 12.11

Number of Children Home in Children Home by Divisional Secretariat - 2012

No	Divisional Secretariat	Name of Children Home	Male			Female			Total	Telephone Number
			0 - 6 Yrs	7 - 12 Yrs	13 - 18Yrs	0 - 6 Yrs	7 - 12 Yrs	13 - 18Yrs		
		Karuna Nilayam CH	0	0	0	0	8	28	36	213211096
		Mahadeva Aachchiramam CH	5	69	73	4	65	110	326	214923118
1	Karachchi	Gandhi Nilayam CH	1	16	16	0	0	0	33	771009430
		Holy Family CH	0	0	0	0	8	28	36	213201045
Total			6	85	89	4	81	166	431	

Source:- All Divisional Secretariat

TABLE : 12.12

Details of Mine / UXO Casualty Kilinochchi District 2012

No.	Divisional Secretariat	Injured	Killed	Grand Total
1	Karachchi	1	-	1
2	Kandawalai	-	-	-
3	Poonagari	-	-	-
4	Pachchilaipalli	3	2	5
Total		4	2	6

TABLE :12.13

Number of Mine / UXOCasulty by Year 1991 - 2012

Year	Number Mine / UXO Causality
1991	1
1992	1
1993	1
1994	1
1997	1
1998	2
1999	4
2000	34
2001	41
2002	13
2003	15
2004	4
2005	4
2006	1
2007	1
2010	9
2011	5
2012	4

TABLE : 12.14

Number of Mines Cleared by Year and Device Type 2002-2012

Year	Device Type			Grand Total
	Anti Personal Land Mines	Anti Tank Land Mines	UXO	
2002	4,389	4	200	4,593
2003	4,418	9	2,640	7,067
2004	7,096	35	2,510	9,641
2005	3,468	1	2,578	6,047
2006	653	-	2,123	2,776
2007	716	-	715	1,431
2009	1,281	-	14,779	16,060
2010	7,899	9	106,678	114,586
2011	16,389	32	43,298	59,719
2012	12,782	67	34,886	47,735
Total	59,091	157	210,407	269,655

Source:- District Mine Action Unit, District Secretariat, Kilinochchi

TABLE : 12.15

Beneficiaries under Social Service Assistance by Divisional Secretariat - 2012

No	G.N. Division	Public Assistance monthly allowance (PAMA)					Casual Relief	Rehabilitation for PAMA Recipients	Total
			TB	Lebrosy	Cancer				
1	Karachchi	3,438	12	0	98	6	0	3554	
2	Kandawalai	1932	2	0	37	9	0	1980	
3	Poonagari	1,644	2	0	15	3	18	1682	
4	Pachchilaipalli	779	2	0	14	0	0	795	
Total		7,793	18	0	164	18	18	8011	

TABLE : 12.15.1

Beneficiaries under Social Service Assistance by G.N Division - 2012

Divisional Secretariat-Kandawalai

No	G.N. Division	Public Assistance monthly allowance (PAMA)					Casual Relief	Rehabilitation for PAMA Recipients	Total
			TB	Lebrosy	Cancer				
1	Kumarapuram	84	0	0	0	0	0	84	
2	Paranthan	171	0	0	9	0	0	180	
3	Umaiypuram	61	0	0	0	0	0	61	
4	Elephantpass	0	0	0	0	0	0	0	
5	Thadduvankoddy	32	0	0	0	0	0	32	
6	Korakkankaddu	121	0	0	0	0	0	121	
7	Uriyan	78	0	0	6	1	0	85	
8	Murasumoddi	62	0	0	0	0	0	62	
9	Kandawalai	85	0	0	0	0	0	85	
10	Periyakulam	105	1	0	6	0	0	112	
11	Kalmadunagar	220	0	0	0	3	0	223	
12	Tharmapuram Wes	80	0	0		1	0	97	
13	Tharmapuram East	149	1	0		0	0	150	
14	Puliyampokkanai	102	0	0	16	0	0	102	
15	Punnaineeravi	347	0	0		3	0	350	
16	Piramantharu	235	0	0	0	1	0	236	
Total		1932	2	0	37	9	0	1980	

TABLE : 12.15.2

Beneficiaries under Social Service Assistance by G.N Division - 2012

Divisional Secretariat:-Karachchi

No	G.N. Division	Public Assistance monthly allowance (PAMA)	TB	Lebrosy	Cancer	Casual Relief	Rehabilitati on for PAMA Recipients	Total
1	Vannerikulam	72	-	-	1	-	-	73
2	Anaivilunthan	95	-	-	4	-	-	99
3	Kannakaipuram	66	-	-	1	-	-	67
4	Skanthapuram	131	1	-	3	-	-	135
5	Akkarayankulam	103	-	-	-	1	-	104
6	Konavil	242	2	-	2	-	-	246
7	Ponnagar	90	-	-	2	-	-	92
8	Parathipuram	101	1	-	3	-	-	105
9	Malayalapuram	87	-	-	3	1	-	91
10	Vivekanandanagar	59	-	-	4	-	-	63
11	Krishnapuram	113	1	-	3	-	-	117
12	Uthayanagar East	62	-	-	3	1	-	66
13	Uthayanagar West	89	-	-	1	-	-	90
14	Ambalkulam	57	1	-	6	-	-	64
15	Selvanagar	95	2	-	2	-	-	99
16	Ananthapuram	72	1	-	2	-	-	75
17	Thondamanagar	31	-	-	-	-	-	31
18	Kanagambigaikulam	66	-	-	2	-	-	68
19	Ambalnagar	183	-	-	2	-	-	185
20	Thiruvaiaru	37	-	-	3	-	-	40
21	Thiruvaiaru West	23	-	-	1	-	-	24
22	Ratnapuram	70	-	-	1	-	-	71
23	Kilinochchi Town	31	-	-	-	-	-	31
24	Maruthanagar	91	-	-	2	-	-	93

Beneficiaries under Social Service Assistance by G.N Division - 2012

Divisional Secretariat:-Karachchi

No	G.N. Division	Public Assistance monthly allowance (PAMA)	TB	Lebrosy	Cancer	Casual Relief	Rehabilitati on for PAMA Recipients	Total
25	Pannakandy	69	-	-	1	-	-	70
26	Kanakapuram	22	-	-	1	-	-	23
27	Thirunagar South	24	-	-	1	-	-	25
28	Thirunagar North	56	-	-	-	-	-	56
29	Kaneshapuram	29	-	-	3	1	-	33
30	Jeyanthinagar	102	-	-	6	-	-	108
31	Periyaparanthan	73	-	-	1	-	-	74
32	Uruthirapuram North	105	-	-	2	-	-	107
33	Uruthirapuram East	89	-	-	-	-	-	89
34	Uruthirapuram West	60	-	-	6	-	-	66
35	Sivanagar	93	-	-	-	-	-	93
36	Ottupulam	64	-	-	4	-	-	68
37	Puthumurippu	93	-	-	5	-	-	98
38	Vaddakkachchi	74	1	-	7	-	-	82
39	Civic Centre	50	-	-	3	-	-	53
40	Mayavanoor	131	-	-	4	-	-	135
41	Ramanathapuram	161	2	-	3	2	-	168
42	Mavadiamman	77	-	-	-	-	-	77
Total		3,438	12	-	98	6	-	3554

TABLE :12.15.3

Beneficiaries under Social Service Assistance by G.N Division - 2012

Divisional Secretariat : Poonakari

No	G.N. Division	Public Assistance monthly allowance (PAMA)	TB	Lebrosy	Cancer	Casual Relief	Rehabilitation for PAMA Recipients	Total
1	Nallur	170	0	0	1	0	2	173
2	Alankerny	15	0	0	0	0	0	15
3	Kollakurichchi	65	0	0	1	0	1	67
4	Cheddiyakurichchi	52	0	0	0	1	2	55
5	Gnanimadam	29	0	0	0	0	0	29
6	Madduvilnadu East	39	0	0	2	0	0	41
7	Pallikuda	199	0	0	1	0	0	200
8	Madduvilnadu west	69	0	0	0	0	2	71
9	Paramankirai	52	0	0	1	0	4	57
10	Gowatharimunai	43	0	0	0	0	0	43
11	Jeyapuram North	70	0	0	0	1	1	72
12	Jeyapuram South	64	0	0	1	0	1	66
13	Kariyalainagapaduvan	157	0	0	2	0	2	161
14	Pallavarayankaddu	89	1	0	2	0	1	93
15	Mulankavil	156	0	0	3	0	1	160
16	Nachchikuda	101	1	0	1	0	0	103
17	Kiranchi	114	0	0	0	0	0	114
18	Ponnaveli	72	0	0	0	0	0	72
19	Iranaitivu	88	0	0	0	1	1	90
Total		1,644	2	0	15	3	18	1,682

TABLE : 12.15.4

Beneficiaries under Social Service Assistance by G.N Division - 2012***Divisional Secretariat:- Pachchilaipalli***

No	G.N. Division	Public Assistance monthly allowance (PAMA)	TB	Lebrosy	Cancer	Casual Relief	Rehabilitation for PAMA Recipients	Total
1	Kovilivayal	47	-	-	-	-	-	47
2	Iyakkachchi	60	-	-	1	-	-	61
3	Mukavil	51	-	-	-	-	-	51
4	Masar	47	-	-	-	-	-	47
5	Soranpattu	65	-	-	2	-	-	67
6	Tharmakerny	45	1	-	1	-	-	47
7	Pulopallai	69	-	-	1	-	-	70
8	Mullaiyadi	52	-	-	2	-	-	54
9	Thambakamam	71	-	-	2	-	-	73
10	Pallai Town	43	1	-	1	-	-	45
11	Pulopallai West	48	-	-	2	-	-	50
12	Allippallai	29	-	-	-	-	-	29
13	Kachchar velli	14	-	-	-	-	-	14
14	Arasarkerny	41	-	-	-	-	-	41
15	Iththavil	44	-	-	-	-	-	44
16	Mukamalai	-	-	-	-	-	-	-
17	Vempodukerny	1	-	-	-	-	-	1
18	Kilaly	52	-	-	2	-	-	54
Total		779	2	-	14	-	-	795

TABLE : 12.16

Number of Mentally Affected Children and Child Labour by Divisional Secretariat - 2012

No.	G.N. Division	Mentally affected Person - Over 18 Age		Mentally affected Children		Child Labourers	
		Male	Female	Male	Female	Male	Female
1	Karachchi	117	112	20	36	16	9
2	Kandawalai	2	2	0	4	5	13
3	Poonagari	8	9	6	7	0	0
4	Pachchilaipalli	9	2	1	0	0	0
Total		136	125	27	47	21	22

TABLE : 12.16.1

Number of Mentally Affected Children and Child Labour by G.N Division - 2012

Divisional Secretariat-Kandawalai

No.	G.N. Division	Mentally affected Person - Over 18 Age		Mentally affected Children		Child Labourers	
		Male	Female	Male	Female	Male	Female
1	Kumarapuram	0	0	0	1	2	3
2	Paranthan	0	0	0	1	0	1
3	Umaiypuram	1	0	0	0	0	1
4	Elephantpass	0	0	0	0	0	0
5	Thadduvankoddy	0	0	0	0	0	0
6	Korakkankaddu	0	0	0	0	0	0
7	Uriyan	0	0	0	0	0	0
8	Murasumoddai	0	0	0	0	0	0
9	Kandawalai	0	0	0	0	1	1
10	Periyakulam	0	0	0	0	0	0
11	Kalmaidunagar	0	0	0	1	0	1
12	Tharmapuram Wes	0	0	0	0	1	1
13	Tharmapuram East	0	0	0	0	0	0
14	Puliyampokkanai	0	1	0	1	1	3
15	Punnaineeravi	0	1	0	0	0	1
16	Piramantharu	1	0	0	0	0	1
Total		2	2	0	4	5	13

TABLE : 12.16.2

Number of Mentally Affected Over 18 Age Person, Children and Child Labour by G.N Division - 2012

Divisional Secretariat:-Karachchi

No.	G.N. Division	Mentally affected Person - Over 18 Age		Mentally affected Children		Child Labourers	
		Male	Female	Male	Female	Male	Female
1	Vannerikulam	1	2	0	0	0	0
2	Anaivilunthan	2	1	0	0	0	0
3	Kannakaipuram	2	3	1	4	0	0
4	Skanthapuram	12	15	0	0	0	0
5	Akkarayankulam	4	6	1	2	0	0
6	Konavil	4	5	0	0	4	2
7	Ponnagar	1	2	1	2	0	0
8	Parathipuram	6	1	0	0	0	0
9	Malayalapuram	2	2	0	0	0	0
10	Vivekanandanagar	2	2	0	0	0	0
11	Krishnapuram	1	3	0	0	0	0
12	Uthayanagar East	1	1	0	0	0	0
13	Uthayanagar West	6	1	2	3	1	2
14	Ambalkulam	3	2	0	1	0	0
15	Selvanagar	0	0	0	1	0	0
16	Ananthapuram	2	3	1	0	2	1
17	Thondamanagar	1	1	0	0	0	0
18	Kanagambigaikulam	1	1	0	0	0	0
19	Ambalnagar	4	5	0	0	0	0
20	Thiruvaiaru	0	0	0	0	0	0
21	Thiruvaiaru West	4	3	0	0	0	0
22	Ratnapuram	1	0	0	0	0	0
23	Kilinochchi Town	1	1	0	0	8	4
24	Maruthanagar	3	2	1	0	0	0
25	Pannakandy	3	1	0	0	0	0

Number of Mentally Affected Over 18 Age Person, Children and Child Labour by G.N Division - 2012

Divisional Secretariat:-Karachchi

No.	G.N. Division	Mentally affected Person - Over 18 Age		Mentally affected Children		Child Labourers	
		Male	Female	Male	Female	Male	Female
26	Kanakapuram	2	2	3	1	0	0
27	Thirunagar South	10	16	0	0	0	0
28	Thirunagar North	2	2	1	2	1	0
29	Kaneshapuram	1	2	2	1	0	0
30	Jeyanthinagar	5	4	0	2	0	0
31	Periyaparathan	1	0	0	2	0	0
32	Uruthirapuram North	1	1	0	0	0	0
33	Uruthirapuram East	3	2	0	2	0	0
34	Uruthirapuram West	3	4	1	4	0	0
35	Sivanagar	4	2	2	2	0	0
36	Ottupulam	1	1	0	1	0	0
37	Puthumurippu	4	3	3	0	0	0
38	Vaddakkachchi	8	4	0	2	0	0
39	Civic Centre	1	1	0	0	0	0
40	Mayavanoor	3	2	1	3	0	0
41	Ramanathapuram	0	3	0	1	0	0
42	Mavadiamman	1	0	0	0	0	0
Total		117	112	20	36	16	9

TABLE : 12.16.3

Number of Mentally Affected Children and Child Labour by G.N Division - 2012

Divisional Secretariat : Poonakary

No.	G.N. Division	Mentally affected Person - Over 18 Age		Mentally affected Children		Child Labourers	
		Male	Female	Male	Female	Male	Female
1	Nallur	0	0	1	1	0	0
2	Alankerny	0	0	0	0	0	0
3	Kollakurichchi	1	1	1	0	0	0
4	Cheddiyakurichchi	0	0	0	0	0	0
5	Gnanimadam	0	4	0	1	0	0
6	Madduvilnadu East	1	1	0	1	0	0
7	Pallikuda	0	0	0	0	0	0
8	Madduvilnadu west	0	1	0	0	0	0
9	Paramankirai	0	0	0	0	0	0
10	Gowatharimunai	0	0	0	0	0	0
11	Jeyapuram North	2	1	0	0	0	0
12	Jeyapuram South	0	0	0	0	0	0
13	Kariyalainagapaduvan	0	0	0	0	0	0
14	Pallavarayankaddu	0	0	0	0	0	0
15	Mulankavil	0	0	0	1	0	0
16	Nachchikuda	0	0	1	1	0	0
17	Kiranchi	2	0	3	1	0	0
18	Ponnaveli	2	1	0	0	0	0
19	Iranaitivu	0	0	0	1	0	0
Total		8	9	6	7	0	0

TABLE : 12.16.4

Number of Mentally Affected Children and Child Labour by G.N Division - 2012

Divisional Secretariat:- Pachchilaipalli

No.	G.N. Division	Mentally affected Person - Over 18 Age		Mentally affected Children		Child Labourers	
		Male	Female	Male	Female	Male	Female
1	Kovilivayal	-	-	-	-	-	-
2	Iyakkachchi	2	-	-	-	-	-
3	Mukavil	-	-	-	-	-	-
4	Masar	-	1	-	-	-	-
5	Soranpattu	1	-	-	-	-	-
6	Tharmakerny	3	-	-	-	-	-
7	Pulopallai	-	-	-	-	-	-
8	Mullaiyadi	-	-	-	-	-	-
9	Thambakamam	-	-	-	-	-	-
10	Pallai Town	-	1	-	-	-	-
11	Pulopallai West	-	-	-	-	-	-
12	Allippallai	-	-	-	-	-	-
13	Kachchar velli	-	-	-	-	-	-
14	Arasarkerny	-	-	-	-	-	-
15	Iththavil	-	-	-	-	-	-
16	Mukamalai	3	-	1	-	-	-
17	Vempodukerny	-	-	-	-	-	-
18	Kilaly	-	-	-	-	-	-
Total		9	2	1	0	0	0

TABLE :12.17

Summary Report on Disaster kilinochchi District - 2012

Nature of the Disaster :- Floods

No	Divisional Secretariat	No . Affected		No.of Deaths	No . of Persons Injured	Missing	House Damaged		No . of Camps	In Camps	
		Families	Members				Completely	Partially		No.of Families	No.of Members
1	Karachchi	563	2145	1	-	-	-	34	9	501	1941
2	Kandawalai	3930	14782	-	-	-	-	2588	15	821	2816
3	Poonagari	322	1228	-	-	-	-	160	2	262	973
4	Pachchilaipalli	-	-	-	-	-	-	-	-	-	-
Total		4815	18155	1	0	0	0	2782	26	1584	5730

TABLE : 12.18

Drought Affected People in Kilinochchi District - 2012

No	Divisional Secretariat	No.of Families	No.of Members
1	Karachchi	1052	3966
2	Kandawalai	1273	5242
3	Poonagari	780	1823
4	Pachchilaipalli	311	1118
Total		3416	12149

Source:- Disaster Relief Service Centre, District Secretariat, Kilinochchi



Chapter XIII

TABLE : 13.1

Summary of Development Projects – Kilinochchi District 2012

S.No	Sector / Projects	No.of Projects	Allocation
1	Decentralized Capital Budget	139	8.93
2	Roads	13	531.98
3	Local Government	34	110.58
4	Agriculture	71	184.40
5	Irrigation	24	866.17
6	Livelihood	573	2,230.98
7	Water Supply And Sanitation	3	8.30
8	Health	28	134.99
9	Electricity	16	224.47
10	Education	119	19.87
11	Co-operative	51	18.61
12	Fisheries	18	126.64
13	Infrastructure	516	102.70
14	Industries	9	0.99
Sub Total		1614	4,569.61
Long Term Projects - 5 Years			
15	Roads	9	14,210.50
16	Water Supply And Sanitation	3	20,800.00
Sub Total		12	35,010.50
Total		1626	39,580.11

DPS, Kilinochchi.

Table :- 13.2

Decentralized Capital Budget Programme in Kilinochchi District - 2012
Physical and Financial Progress as at 31.12.2012

S. No.	Divisional Secretariat Division	Number of Grama Niladhari Divisions	Number of Projects	Granted financial provisions Rs. Mn	Total Estimated Cost Rs. Mn.	100 % Completed the work	Expenditure Rs. Mn.	Number of beneficiaries
01	Karachchi	42	67	4.905	4.905	67	4.905	11258
02	Kandawalai	16	22	1.47	1.47	22	1.470	1771
03	Pachchilaipalli	18	20	0.745	0.745	20	1.810	1321
04	Poonagari	19	30	1.81	1.81	30	0.745	3839
Total		95	139	8.93	8.93	139	8.930	18189

Table :- 13.3

**Decentralized Budget Programme in Kilinochchi District - 2012
(Expenditure As at 31/12/2012)**

S.No	Divisional Secretariat	Allocation Received	Impresed Received	Expenditure	Financial Progress %	No .of Benifisaries
1	Karachchi	4,905,000.00	4,905,000.00	4,905,000.00	100%	11258
2	Kandawalai	1,470,000.00	1,470,000.00	1,470,000.00	100%	1771
3	Poonagari	1,810,000.00	1,810,000.00	1,810,000.00	100%	3839
4	Pachchilaipalli	745,000.00	745,000.00	745,000.00	100%	1321
Total		8,930,000.00	8,930,000.00	8,930,000.00	100%	18,189

Source : - District Planning Secretariat, Kilinochchi

Table :- 13.4

**Decentralized Budget Programme Sector wise Allocation in
Kilinochchi District - 2012**

S.No	Sector	No.of Projects	Allocation
1	Education	51	3,870,000.00
2	Social Welfare	28	2,380,000.00
3	Religions & Culture	11	775,000.00
4	Social Development	42	1,675,000.00
5	Sport	6	180,000.00
6	Others	1	50,000.00
Total		139	8,930,000.00

Total Allocation :- 8,078,600.00

Expenditure :- 8,078,600.00

Expenditure Percentage :- 100%

Source : - District Planning Secretariat, Kilinochchi

TABLE : 13.5

Decentralized Capital Budget Programme in Kilinochchi District- 2012
Physical and Financial Progress as at 31.12.2012 (As per the sectors)

S. No.	Sector	Number of Projects	Total Estimated Cost Rs. Mn.	Allocated financial provisions Rs.	100 % Completed the work	Expenditure Rs. Mn.	Number of beneficiaries
01	Roads, Bridges, Culverts	-	-	-	-	-	-
02	Water Supply	-	-	-	-	-	-
03	Education	51	3.87	3.87	51	3.7520808	13525
04	Health / Sanitary facilities	-	-	-	-	-	-
05	Irrigation	-	-	-	-	-	-
06	Electircity	-	-	-	-	-	-
07	Religion / Culutral	11	0.775	0.775	11	0.751121	870
08	Social Welfare	70	4.055	4.055	70	3.92793	3710
09	Sports facilities	6	0.18	0.18	6	0.1746	82
10	Others	1	0.05	0.05	1	0.04849	2
11	Administrative Expenditure	-	-	-	-	0.2757782	-
Total		139	8.93	8.93	139	8.93	18189

TABLE : 13.6

Decentralized Capital Budget Programme - 2012

Physical and Financial Progress as at 31.12.2012

S. No	List 01 Project	Name of the Project	Grama Niladhari Division	Sector / Field	Total Estimated Cost Rs.	Number of beneficiaries
Karachchi						
01	J-K/07/01	Supply of Photo copy machine for KN/Central Primary School	Kili Town	Education	110,000.00	1
02	J-K/07/02	Supply of Photo copy machine for KN/Hindu Primary School	Uruthirapuram	Education	110,000.00	1
03	J-K/07/03	Furniture Women Village Development Union	Pannankandy	Social Welfare	110,000.00	1
04	J-K/07/04	Development works for KN/Sivapathakalayagam Vidyalayam	Ponagar	Education	75,000.00	1
05	J-K/07/05	Construction of Ponsababathy Orditrium for KN/Vaddakachi MV	Vaddakachchi	Education	150,000.00	1
06	J-K/07/06	Supply of furniture for KN/ Education Department	Kili Town	Education	100,000.00	150
07	J-K/07/07	Supply of sports equipments for KN/Sivapathakalayagam sports club	Santhapuram	Sports	40,000.00	20
08	J-K/07/08	Suply of sports equipments for KN/Krishnabarathi Sports club	Vivekananthanagar	Sports	30,000.00	12
09	J-K/07/09	Suply of sports equipments for KN/Thooya Thamil Sports club	Kanagambikaikulam	Sports	20,000.00	10
10	J-K/07/10	Suply of sports equipments for KN/Krishnapuram Sports club	Krishnapuram	Sports	20,000.00	10
11	J-K/07/11	Suply of sports equipments for KN/Puthiyabarathy Sports club	Barathipuram	Sports	40,000.00	20
12	J-K/07/12	Suply of sports equipments for KN/Ilanthalirkal Sports club	Ampalkulam	Social Development	20,000.00	12
13	J-K/07/13	Suply of sports equipments for KN/Seraman Pre School	Puthumurippu	Education	20,000.00	10
14	J-K/07/14	Development works for KN/ Vinayagapuram Pre School	Vinayagapuram	Education	50,000.00	1
15	J-K/07/15	Development works for preschool to KN/Urthirapureeswaram Rural Development Saociety	Uruthirapuram	Education	50,000.00	1
16	J-K/07/16	Supply of sowing machine for KN/Ananthapuram East Rural Development Society	Ananthapuram East	Social Development	50,000.00	2
17	J-K/07/17	Supply of sowing machine for KN/Ananthanagar Rural Development Society	Ananthanagar	Social Development	50,000.00	2
18	J-K/07/18	Supply of furniture for KN/Navalnagar rural development society	Navalnagar	Social Development	50,000.00	60

S. No	List 01 Project	Name of the Project	Grama Niladhari Division	Sector / Field	Total Estimated Cost Rs.	Number of beneficiaries
19	J-K/07/19	Construction of Common well for KN/Uthayanagar east Rural Development Society	Uthayanagar East	Social Development	135,000.00	1
20	J-K/07/20	Supply of Equipments for KN/Santhan Pre School	Santhapuram	Education	30,000.00	20
21	J-K/07/21	Supply of Equipments for KN/Arivolli Community Centre	Vaddakachchi	Social Development	25,000.00	10
22	J-K/07/22	Supply of Equipments for KN/ULavar Onriyam Community centre	Uruthirapuram	Social Development	25,000.00	10
23	J-K/07/23	Supply of Equipments for KN/UthayatharakaiCommunity Centre	Vannankulam	Social Development	30,000.00	12
24	J-K/07/24	Supply of Computer for Arivoli Community Centre	Ratnapuram	Social Development	75,000.00	10
25	J-K/07/25	Construction of toilet for KN/Thiruvaiaru Rural Development Society	Thiruvaiyaru	Social Development	50,000.00	1
26	J-K/07/26	Renovation of building for Unionkulam Common Hall	Unionkulam	Social Development	50,000.00	1
27	J-K/07/27	Supply of Equipments for KN/Thambirasa Community centere	Tharmapuram	Social Development	25,000.00	5
28	J-K/07/28	Supply of sports equipments for KN/Skantha sports club	Santhapuram	Sports	30,000.00	10
29	J-K/07/29	Sowing machine for KN/Kengatharan kudiyruppu rural development society	Akkarayan	Income generation activity	50,000.00	2
30	J-K/07/30	Development works for KN/Sri Meenadchi ammbal kovil	Ananthapuram	Religious Activities	75,000.00	25
31	J-K/07/31	Development works for KN/Thirunagar Krishnar Temple	Thirunagar	Religious Activities	50,000.00	25
32	J-K/07/32	Development works for KN/St.Antonies church	Jeyanthinagar	Religious Activities	75,000.00	25
33	J-K/07/33	Development works for KN/Skanthapuram Murukan Kovil	Skanthapuram	Religious Activities	50,000.00	25

S. No	List 01 Project	Name of the Project	Grama Niladhari Division	Sector / Field	Total Estimated Cost Rs.	Number of beneficiaries
34	J-K/07/34	Supply of solar lamp for KN/Konavil East WRDS	Konavil	Religious Activities	50,000.00	25
35	J-K/04/71	Construction of Ponsababathy Hall for KN/Vaddakachi MV	Vaddakachchi	Education	100,000.00	2000
36	J-K/04/72	Renovation work for Maruthanagar RDS	Maruthanagar East	Social Welfare	100,000.00	230
37	J-K/05/75	Renovation work for Puthiyapoikai Pre School	Jeyanthinagar	Education	50,000.00	55
38	J-K/05/76	Renovation for Mahadeva Aasiramam Hindu Children Home	Urithirapuram	Social Welfare	100,000.00	25
39	28/14/Kil	Renovation of children home building for Mahadeva Achchirama Children home	Uruthirapuram	Social Welfare	300,000.00	50
40	J/06/45	Renovation of Buildings Uruthirapuram Sports club Kilinochchi	Paththam vakkal	Social Welfare	350,000.00	25
41	J/06/46	Band equipments KN/Akkarayan Mahavidyalayam	Akkarayan	Education	75,000.00	25
42	J/06/47	Furniture Women Village Development Union	Karachchi	Social Welfare	50,000.00	25
43	J/06/48	Sports Equipments KN/Thiruvaiyaru Mahavidyalayam	Thiruvaiyaru	Education	100,000.00	25
44	J/06/49	Renovation Uruthirapuram Sivanagar Mahavidyalayam	Sivanagar	Education	150,000.00	25
45	J/06/50	Photocopy Machine Supply Toshiba KN/Kanagapuram Mahavidyalayam	Kanagapuram	Education	75,000.00	25
46		Supply of school equipments for Malayalapuram pre school	Malayalapuram	Education	25,000.00	25
47	2/54/Kili	Supply of equipments for Udayanagar West Women Sociey	Uthayanagar East	Social Welfare	50,000.00	25
48		Supply of equipments for Udayanagar West Women Sociey	Uthayanagar West	Social Welfare	50,000.00	25
49		Supply of equipments for Anandapuram East Women Sociey	Anandapuram	Social Welfare	30,000.00	25
50		Supply of equipments for Thondamanagar Women Sociey	Thondamanagar	Social Welfare	50,000.00	25
51		Supply of equipments for Thondamanagar Rural Development Society	Thondamanagar	Social Welfare	30,000.00	25
52		Supply of equipments for sports clubs in Pradesiya Sabah Karachchi	Kili Town	Social Welfare	50,000.00	25
53	J-K/02/39	Supply of Electricity & Fencing for Rosan Pre school	Uthayanagar East	Education	75,000.00	50
54	J-K/02/40	Supply of Learning Materials for Tharani Pre school	Periyaparathan	Education	25,000.00	25
55	J-K/02/41	Supply of furniture for Women Rural Development Society at Thirunagar North	Thirunagar North	Social Welfare	25,000.00	200
56	J-K/02/42	Supply of Photo Copy Machine for AlakiyalKalamanram	Kilitown	Social Welfare	200,000.00	500

S. No	List 01 Project	Name of the Project	Grama Niladhari Division	Sector / Field	Total Estimated Cost Rs.	Number of beneficiaries
57	J-K/02/43	Supply of Band set (Tamil Inniyam) for KN/Uruthurapuram M.V	Kilitown	Education	100,000.00	1,800
58	J-K/02/44	Supply of Uniform for Band Group for KN/Uruthirapuram M.V	Uruththirapuram	Education	50,000.00	890
59	J-K/02/45	Supply of Band set (Tamil Inniyam) for St. Paatima school		Education	100,000.00	750
60	J-K/02/46	Supply of Band set (Tamil Inniyam) for St. Theresa Girls College		Education	100,000.00	1,560
61	J-K/02/47	Supply of Furniture for RDS & Farmers Society at Ootupulam	Ootupulam	Social Welfare	50,000.00	476
62	J-K/02/48	Supply of Learning Materials for Soori Pre School	Vaddakachchi East	Education	25,000.00	40
63	J-K/02/49	Supply of Sports Materials for Kirushnapuram Sports club	Kirushnapuram	Social Welfare	100,000.00	30
64	J-K/02/50	Supply of Sports Materials for Santhapuram sports club	Santhapuram	Social Welfare	25,000.00	30
65	J-K/02/51	Supply of Sports Materials for Malaiyalapuram Sports club	Malaiyalapuram	Social Welfare	25,000.00	35
66	J-K/02/52	Fencing for Skanthapuram NO 2 School	Santhapuram	Education	200,000.00	1,200
67	J-K/02/53	Renovation of Community hall	Anaivilunthan	Social Welfare	75,000.00	450
68	J-K/02/54	Fencing for Ampal Pre School at Ampalkulam	Ampalkulam	Education	100,000.00	50
69	J-K/02/55	Providing sports materials to Vanavil sports club	Periyaparathan	Social Development	50,000.00	30
Kandawalai						
70	J-K/07/35	Renovation of playground for KN/Thambirasapuram GTM School	Thampirasapuram	Education	100,000.00	400
71	J-K/07/36	Renovation of playground for KN/Paranthan GTMS	Periyaparathan	Education	100,000.00	400
72	J-K/07/37	Supply of Sports Equipments for KN/Kadalmeenkal Sports club	Kallaru	Social Development	20,000.00	10
73	J-K/07/38	Supply of sports equipments for KN/Ilaignar Vaddam sports club	Paranthan	Social Development	20,000.00	10
74	J-K/07/39	Supply of sports equipments for KN/Vilapoomi sports club	Murasumoddai	Social Development	20,000.00	10
75	J-K/07/40	Supply of sports equipments for KN/Ampaal Sports club	Kandawalai	Social Development	25,000.00	10
76	J-K/07/41	Development works for KN/ Kombadi Ambal temple	Kandawalai	Social Development	50,000.00	1
77	J-K/07/42	Supply of eqpmnts for KN/Naakenthira preschool	Nakenthirapuram	Education	25,000.00	15

S. No	List 01 Project	Name of the Project	Grama Niladhari Division	Sector / Field	Total Estimated Cost Rs.	Number of beneficiaries
78	J-K/07/43	Supply of furniture for Kn/Mayilvakanapuram rural Development Society	Mayilvakanapuram	Social Development	50,000.00	60
79	J-K/07/44	Development works for KN/Kannakinagar Rural Development Society	Kannakinagar	Social Development	100,000.00	1
80	J-K/07/45	Supply of solar lamp for KN/Kanchipuram women rural development society	Kunchiparathan	Social Welfare	40,000.00	1
81	J-K/07/46	Supply of equipments for Kandeegan Community centre	Puliyampokkanai	Social Development	25,000.00	5
82	J-K/07/47	Supply of swing machine for KN/Kumarasamipuram WRDS	Kumarasamipuram	Social Welfare	70,000.00	3
83	J-K/04/73	Supply of water bowser for Kallaru RDS	Kallaru	Social Welfare	300,000.00	100
84	J-K/02/33	Water supply for Thampirasapuram G.T.M.S	Ulavanoor	Education	200,000.00	480
85	J-K/02/34	Supply of Sports materials & uniform for Tharmapuram sports club	Tharmapuram	Social Development	100,000.00	50
86	J-K/02/35	Supply of learning materials for Kanchipuram Pre School	Kanchipuram	Education	25,000.00	40
87	J-K/02/36	Supply of Learning materials & Furniture for Apirami Pre School	Murasumodai	Education	50,000.00	45
88	J-K/02/37	Supply of learning materials for Pre School	Mayilvaganapuram	Education	25,000.00	35
89	J-K/02/38	Modifying Play Ground and Supply of Learning Materials for Rankan Pre School	Kalmadunagar (Navalnagar)	Education	50,000.00	30
Poonagari						
90	J-K/07/48	Water supply KN/Selliyativu GTMS	Selliyativu	Education	200,000.00	25
91	J-K/07/49	Supply of equipments for library to KN/Kariyalai Nagapaduvan No.01 School	Kariyalainagapaduvan	Education	50,000.00	25
92	J-K/07/50	Supply of equipments for library to KN/Kariyalai Nagapaduvan No.03 School	Kariyalainagapaduvan	Education	50,000.00	25
93	J-K/07/51	Supply of sports equipments for KN/Nanparkal Sports club	Jeyapuram	Social Development	20,000.00	25
94	J-K/07/52	Supply of sports equipments for KN/Kalaimakal Sports club	Veravil	Social Development	20,000.00	25

S. No	List 01 Project	Name of the Project	Grama Niladhari Division	Sector / Field	Total Estimated Cost Rs.	Number of beneficiaries
95	J-K/07/53	Supply of sports equipments for KN/St.Meris Sports club	Poonagari	Social Development	20,000.00	25
96	J-K/07/54	Supply of Equipments for KN/Jeyapuram North Thirusiluvai Pre school	Jeyapuram North	Education	25,000.00	25
97	J-K/07/55	Development works for KN/Vankerny Pilliyar kovil	Nallur	Religious Activities	75,000.00	25
98	J-K/07/56	Supply of Sewing machine for KN/Pallavarayankaddu WRDS	Pallavarayankaddu	Social Welfare	75,000.00	25
99	J/06/51	Renovation of Pre school Selvayoka Siththivinayagar Children School Mulankavil Poonagari	Mulankavil	Education	100,000.00	25
100	J/06/52	Renovation Maatha Library,Mulankavil Poonagari	Mulankavil	Religious Activities	100,000.00	25
101	J-K/02/14	Supply of sports materials & Uniform for Sentharakai sports club	Kiranchi	Religious Activities	75,000.00	75
102	J-K/02/15	Supply of sports Materials for Anna youth sports club	Thanpirai	Religious Activities	25,000.00	100
103	J-K/02/16	Completion of Building for Jegameetpar Sports club	Valaipadu	Social Development	100,000.00	100
104	J-K/02/17	Supply of sports Materials for Nanparkal Sports Club ar Jeyapuram	Jeyapuram	Social Development	25,000.00	50
105	J-K/02/18	Supply of sports Materials for Saraswathi Sports club at Anpupuram	Mulankavil	Social Development	25,000.00	50
106	J-K/02/19	Supply of sports Materials for St. Mary sports club	Iranaitivu	Social Development	25,000.00	100
107	J-K/02/20	Supply of sports Materials for St. James sports club	Nachchikuda	Social Development	25,000.00	50
108	J-K/02/21	Supply of sports Materials for St. Jinna sports club	Nachchikuda	Social Development	25,000.00	50
109	J-K/02/22	Supply of sports Materials for Annai Velankanni St Mary sports club	Nachchikuda	Social Development	25,000.00	75

S. No	List 01 Project	Name of the Project	Grama Niladhari Division	Sector / Field	Total Estimated Cost Rs.	Number of beneficiaries
110	J-K/02/23	Supply of sports Materials for Kalaimagal sports club	Veravil	Social Development	25,000.00	50
111	J-K/02/24	Supply of sports Materials for St. Antonis sports club	kumulamunai	Social Development	25,000.00	38
112	J-K/02/25	Supply of sports Materials for Mudcompan Pre School	Mudcompan	Education	25,000.00	70
113	J-K/02/26	Supply of sports Materials for Thiruchiluvai Pre School	Jeyapuarm South	Education	25,000.00	50
114	J-K/02/27	Fencing for Netpulavu Pre School	Netpulavu	Education	75,000.00	50
115	J-K/02/28	Supply of sports Materials for Library at Kariyalainagapaduvan	Kariyalainagapaduvan	Social Development	50,000.00	200
116	J-K/02/29	Supply of Band Set (Tamil Inniyam) for Mulankavil M.V	Mulankavil	Education	100,000.00	850
117	J-K/02/30	Supply of band set (Tamil Inniyam) for Poonagry M.V	Poonagari	Education	100,000.00	1,000
118	J-K/02/31	Construction of Toilet for Moroal Education Center	Mulankavil	Education	200,000.00	150
119	J-K/02/32	Supply of Generator for Mudcompan G.T.M.S	Mudcompan	Education	100,000.00	456
Pachchilaipalli						
120	J-K/07/70	Construction of library for KN/Athisayam Sports club	Iyakachchi	Social Development	75,000.00	1
121	J-K/07/71	Supply of sports equipments for KN/Arivoli Sports club	Palai Town	Social Development	20,000.00	10
122	J-K/07/72	Supply of sewing machine for Kachcharveli WRDS	Kachcharveli	Social Welfare	25,000.00	1
123	J-K/07/73	Supply of sewing machine for Vannankerny North WRDS	Vannankerny North	Social Welfare	25,000.00	1
124	J-K/07/74	Supply of sewing machine for Masar WRDS	Masar	Social Welfare	25,000.00	1
125	J-K/07/75	Supply of sewing machine for Puloppalai East WRDS	Puloppalai East	Social Welfare	25,000.00	1
126	J-K/07/76	Supply of sewing machine for Tharmankerny WRDS	Tharmankerny	Social Welfare	25,000.00	1
127	J-K/02/01	Supply of sports Materials for Mukamalai Ilanthenral Sports club	Mukamalai	Social Development	25,000.00	25
128	J-K/02/02	Supply of sports Materials for Iyakkachchi Athavan Sports club	Iyakkachchi	Social Development	25,000.00	40
129	J-K/02/03	Supply of Sports Materials for Poothavarayar Sports club	Tharmakerny	Social Development	25,000.00	32

S. No	List 01 Project	Name of the Project	Grama Niladhari Division	Sector / Field	Total Estimated Cost Rs.	Number of beneficiaries
130	J-K/02/04	Supply of sports materials for Araththinagar sports club	Araththinagar	Social Development	25,000.00	30
131	J-K/02/05	Supply of sports materials for Kilali Sports Club	Kilali	Social Development	25,000.00	60
132	J-K/02/06	Supply of learning materials for Araththinagar Pre School	Araththinagar	Education	20,000.00	25
133	J-K/02/07	Supply of Learning Materials for Oorvanikampattu Pre School	Oorvanikampattu	Education	20,000.00	28
134	J-K/02/08	Supply of Learning Materials for Murukanthanagar Pre School	Masar	Education	20,000.00	31
135	J-K/02/09	Supply of Learning Materials for Selvapuram Pre School	selvapuram	Education	20,000.00	29
136	J-K/02/10	Supply of Learning Materials for Mullaiyady Pre School	Mullaiyady	Education	20,000.00	35
137	J-K/02/11	Supply of band set (Tamil Inniyam) for KN/ iyakkachchi GTMS	Iyakkachchi	Education	100,000.00	450
138	J-K/02/12	Site Clearing of Matha Kovil at Kilali	Kilali	Religious Activities	100,000.00	320
139	J-K/02/13	Site Clearing of Iyanar Temple Kilali	Kilali	Religious Activities	100,000.00	200
Total					8,930,000.00	18189

Source:- District Planning Secretariat, Kilinochchi

TABLE : 13.7

Divi Neguma Programme - 2012

Implementing Agency : District Planning Secretariat Kilinochchi

Reporting Period:- 31.12.2012

S.No	Name of Project	DS Division	GN Division	Source of fund	Allocation for the year (Mn Rs)	Expenditure During the Reporting month (Mn Rs.)	No.of Beneficiaries (Family)
1	Divi Neguma- Agriculture	04 DS Divisions	95 GN Divisions		2	2	10000
2	Livestok and Fisheries	04 DS Divisions	95 GN Divisions	MED	1	1	10000
3	Industrial (Exhibition)	04 DS Divisions	95 GN Divisions	MED	2	2	10000
4	Agriculture and livelihood	04 DS Divisions	95 GN Divisions	MED	4	4	38409 Families
5	Devi Neguma Administration				1	1	4000
Grand Total					10	10	

DPS, Kilinochchi.

TABLE : 13.8

Development of 5000 Primary School Programme

District :Kilinochchi

Reporting Month:31.12 .2012

No	Name of the School	Financial Progress		Actual Expenditure (Rs.)	Beneficiaries (No of students / teachers)
		Other Contributions (Rs.) Labour	Government Expenditure (Rs.)		
1	KN/Tharmapuram No1 GTMS	62089.00	500000.00	562089.00	264/16
2	KN/Tharmpirasapuram	248620.33	500000.00	748620.33	98/06
3	KN/Kalmaidunagar GTMS	168550.30	500000.00	668550.30	53/05
4	Kn/Kaddaikadu GTMS	199743.00	500000.00	699743.00	52/07
5	KN/Muruganantha Primary	207852.47	500000.00	707852.47	217/14
6	KN/Malayalapuram Thiruvalluvar Vid	67320.00	500000.00	567320.00	96/06
7	Kn/Akkarayan Primary Vid	92270.00	500000.00	592270.00	153/08
8	Annai Sarathdevi Vid, Barathipuram	173000.00	500000.00	673000.00	475/17
9	Hindu Primary Jeyanthinagar	80616.50	500000.00	580616.50	459/20
10	KN/Central Primary	162402.22	500000.00	662402.22	572/25
11	KN/Kariyalainagapaduvan No- 3 GTMS	185390.00	500000.00	685390.00	33/03
12	KN/Mulankavil Primary	196840.17	500000.00	696840.17	347/12
13	Kn/Palai Central Primary	216773.82	500000.00	716773.82	331/17
Total		2061467.81	6500000.00	8561467.81	

DPS,Kilinochchi.

TABLE : 13.9

Ministry of Economic Development Project Re-awakening Project works - Kilinochchi District - 2012

S.No	Component	Unit	Target	Completed	Expenditure (Mn)
1	Village Rehabilitation & Development				
1.1	Capacity building	No of Beneficiaries	16992	15003	25
1.2	Infrastructure Development				
1.2.1	Rehabilitation of Minor Irrigation / Canal system/Anicut/Sluice gate/Bund/Spill	No of sub projects	7	7	5.9
1.2.2	Rehabilitation of Rural roads	No of sub projects	4	1	3.7
		Km	4.1	1	
1.2.3	Rehabilitation of Drainages/ Culverts/ Rural bridges/Causeway	No of sub projects	10	4	9.8
1.2.4	Construction of Drinking water facilities (wells/tube well/ water supply scheme)	No of sub projects	24	23	7
1.2.5	Construction / Rehabilitation of Community Building/ Training Centre / Multipurpose Building/LDC/Marketing Centre/Preschool/Health Centre/Industrial Building)	No of sub projects	60	55	59
1.3	Livelihood Support Activities- No. of Loans	No of Loans	5374	4827	83
2	Rehabilitation of Major Irrigation schemes				
2.1	Piramanthanaru	No of sub projects	1	1	41
2.2	Rehabilitation of 2000 Minor tank	No of sub projects	8	4	4.4
3	Cluster level Livelihood Activities	No of projects	5	2	1.9
4	Flood Damage Rehabilitation				
4.1	A2 - Livelihood Restoration activities (Polynet Houses)	No of units	40	18	3.3
4.2	A3 – Community Infrastructure Reconstruction (Roads)	No of sub projects	9	6	15
		Km	10.47	6.72	
4.3	B2 – Rehabilitation of Small scale irrigation schemes	No of sub projects	16	6	18
4.4	B3 – Rehabilitation of Rural Roads	No of sub projects	19	9	36
		Km	29.68	17.5	
4.5	B4 – Rehabilitation of Drinking Water Scheme	No of sub projects	7	4	0.8
Total					313.8

TABLE : 13.10

Ministry of Economic Development Project in Kilinochchi District Emergency Northern Recovery Project Works - 2012

Project Duration : 3 Years

No	Sector	DS Division	No of Projects	Total Estimated Cost (Mn)	Cumulative Expenditure as at 31.12.2011 (Rs. Mn)	Expenditure 2012 (Rs. Mn)	Cumulative Expenditure as at 28.12.2012 (Mn)	100% Completed
1	Roads & Bridges	Karachchi	9	77.53	16.98	22.00	38.98	3
		Kandawalai	7	69.51	28.84	13.59	42.43	3
		Poonakary	4	40.91	17.95	9.24	27.19	2
		Pachchilaipalli	2	36.77		27.20	27.20	
Sub Total			22	224.72	63.77	72.03	135.8	8
2	Irrigation	Karachchi	5	56.78	32.73	15.87	48.60	5
		Kandawalai	10	159.79	127.48	25.12	152.60	8
		Poonakary	9	64.82	27.14	16.97	44.11	6
		Pachchilaipalli					-	
Sub Total			24	281.39	187.35	57.96	245.31	19
3	Public Buildings & Facilities	Karachchi	89	501.2	222.74	170.38	393.12	0
		Kandawalai	22	85.17	44.61	21.19	65.8	0
		Poonakary	24	122.28	47.95	19.74	67.69	0
		Pachchilaipalli	18	100.22	28.46	38.95	67.41	0
Sub Total			153	808.87	343.76	250.26	594.02	0
Grand Total			199	1314.98	594.88	380.25	975.14	27

TABLE : 13.11

Ministry of Economic Development
Project Emergency Northern Recovery Project Works - 2012

1. Summary of Irrigation Schemes

Detail	Karachchi		Kandawalai		Poonakary		Pachchilaipalli		Total	
	No of Projects	Completed	No of Projects	Completed	No of Projects	Completed	No of Projects	Completed	No of Projects	Completed
Major / Medium	2	2	1	1	1	0		0	4	3
Minor	3	3	9	8	8	6			20	17
Total	5	5	10	9	9	6	0	0	24	20

2. Summary of Road Works

Detail	Karachchi		Kandawalai		Poonakary		Pachchilaipalli		Total	
	Length (km)	Completed (km)	Length (km)	Completed (km)	Length (km)	Completed (km)	Length (km)	Completed (km)	Length (km)	Completed (km)
Roads	27.24	17.56	31.65	19.76	24.65	17.51	5.5	0	89.04	54.83
Total	27.24	17.56	31.65	19.76	24.65	17.51	5.5	0	89.04	54.83

3. Summary of Buildings

Detail	Karachchi		Kandawalai		Poonakary		Pachchilaipalli		Total	
	No of Projects	Completed	No of Projects	Completed	No of Projects	Completed	No of Projects	Completed	No of Projects	Completed
MPCS	15	15	3	3	3	3	5	5	26	26
Food & Paddy Stores	3	3	1	1					4	4
Fertilizer Stores	2	2	2	2	2	1			6	5
Agrarian Buildings	3	3							3	3
School Buildings	28	28	6	6	12	12	7	7	53	53
Post office	1	1	1		1	1	2		5	2
Pradesha Sabha office	1	1			1	1			2	2
DS office					1		1	1	2	1
Markets	3	2	1	1	1	1	2	2	7	6
Seed Farm	3	3							3	3
Veterinary	1	1	1	1	2	2			4	4
Health Buildings	3	3	4	4			1	1	8	8
Fisheries office	1	1			1	1			2	2
ACAD Office									0	0
ACCD office	2	1							2	1
ACLG Office	1	1							1	1
Irrigation Buildings									0	0
Dept. Buildings (Build)	3	3							3	3
Dept. Buildings (Road)	1	1							1	1
Dept of Survey Building	1								1	0
General Audit Building	1	1							1	1
Other Buildings	16	15	3	3					19	18
Total	89	85	22	21	24	22	18	16	153	144

Source : .ENReP Project, Kilinochchi

Note : Here Other Buildings indicating the Rice mill, NHDA, GS office, Training Center, Technical Unit, UC building, Self Study Center, Herbal Garden, etc.....



Chapter XIV

TABLE : 14.1

Sports Clubs in Kilinochchi District - 2012

A.G.A DIVISION	NO.OF SPORTS CLUBS	TOTAL MEMBERSHIP		
		MALE	FEMALE	TOTAL
Karachchi	39	1032	549	1581
Kandawalai	12	545	150	695
Poonakary	20	725	200	925
Pachchilaipalli	17	325	175	500
TOTAL	88	2627	1074	3701

Source: District Sports Officer, Kachcheri,

TABLE : 14.2

Details of Sports Clubs in Kilinochchi District - 2012

TABLE : 15.2.1

Divisional Secretariat : Kandawalai

No	AGA Division	Name of Sports Club	Location
1	Kandawalai	Youth Circle S.C	Paranthan
2		Youth Circle S.C	Tharmapuram
3		Vilapoomi S.C	Korkkankadd
4		Ambal S.C	Kandawalai
5		Ganthi S.C	Thadduvankoddi
6		Central S.C	Piramanthanaru
7		Kannakai Amman S.C	Puliyampohanai
8		Kallaru S.C	Kallaru
9		New Sun S.C	Kallaru
10		Kalmadunagar S.C	Kalmadunagar
11		Ampikai S.C	Kannakainagar
12		Murasoli S.C	Murasumoddi

Source: District Sports Officer, Kachcheri, Kilinochchi

Table :- 14.2.2

Details of Sports Clubs in Kilinochchi District - 2012

Divisional Secretariat : Karachchi

No	AGA Division	Name of Sports Club	Location
1	Karachchi	Uruthirapuram Sports Clup	Uruthirapuram East
2		Lucky Star S.C	Civic Centre
3		Santhirothaya S.C	Urithirapuram East
4		Thirunagar S.C	Thirunagar South
5		Krishnaparathi S.C	Vivegananthanagar
6		Ilanththentral S.C	Ambalkulam
7		Young Birds S.C	Kilinochchi Town
8		Skantha S.C	Skanthapuram
9		Kanagapuram S.C	Kaneshapuram
10		Ilanththalir S.C	Vaddakkachchi
11		Uthaya Sooriyan S.C	Puthumurippu
12		Thuyathamil S.C	Kanagambikaikulam
13		Athavan S.C	Barathipuram East
14		Vanavil S.C	Periyaparanthan
15		Senthanal S.C	Selvanagar
16		Kurunchi S.C	Vaddakkachchi
17		Pulavar union S.C	Uruthirapuram North
18		Vinayagar S.C	Ratnapuram
19		Puthiyabarathy S.C	Barathipuram
20		Central S.C	Thiruvaiyaru
21		Maruthanila S.C	Maruthanagar
22		Vanatharakai S.C	Konavil
23		Olinila S.C	Kanthikiramam
24		Jeyanthynagar S.C	Jeyanthinagar
25		Makatheva S.C	Jeyanthinagar
26		Makatheepam S.C	Kilinagar
27		Tamil Salanjar S.C	Kilinochchi
28		Vidivelli S.C	Vinayapuram
29		Vipulanantha S.C	Kirusnapuram
30		Uthayanila S.C	Uthayanakar
31		Kalaimakal S.C	Santhapuram
32		Alakapuri S.C	Ramanathapuram
33		Sentheepan S.C	5th Vaikkal, Kilinochchi
34		Kathiravan S.C	Uttupulam
35		Maththiyataeera S.C	Ananthapuram
36		Uthayatharakai S.C	D4, Kilinochchi
37		Gnanothaya S.C	Akkarayankulam
38		New Star s.C	Ananthanagar
39		Putiyaoli S.C	Ponnagar Central

Source: District Sports Officer, Kachcheri, Kilinochchi

Table :- 14.2.3

Details of Sports Clubs in Kilinochchi District - 2012

Divisional Secretariat : Pachchilaipalli

No	AGA Division	Name of Sports Club	Location
1	Pachchilaipalli	Athavan S.C	Iyakkachchi
2		St. Peetar S.C	Puloppalai
3		Sripathi S.C	Pallai Town
4		Valarmathi S.C	Masar
5		Ingaran S.C	Kovil Vayal
6		Poothavarayar S.C	Tharmakerny
7		Parasakthi S.C	Soranpattu
8		St.maris S.C	Puloppalai West
9		Vanavil S.C	Mugavil
10		Vinayagar S.C	Mullaiyadi
11		Thurkka S.C	Thambakammam
12		Salai S.C	Allipalai
13		New Ilamthenral S.C	Muhamali
14		Palai Youth S.C	Palai Town
15		Ilamthental S.C	Kilali
16		Kenneddy S.C	Kilali
17		Athisayam S.C	Puloppalai

Source: District Sports Officer, Kachcheri, Kilinochchi

Table :- 14.2.4

Details of Sports Clubs in Kilinochchi District - 2012

Divisional Secretariat : Poonakary

No	AGA Division	Name of Sports Club	Location
1	Poonakary	St.Maris S.C	Nachchikuda
2		Everedy S.C	Nallur
3		Anna S.C	Thambirai
4		Joly boys S.C	Pallikuda
5		St. Maris S.C	Iranaimathanagar
6		Sentharakai S.C	Kiranchi
7		Vinayagar S.C	Mulankavil
8		Jegameedpar S.C	Valaippadu
9		Iyanar S.C	Pallikuda
10		Central Friends S.C	Madduvilnadu West
11		Friend S.C	Jeyapuram
12		Kalaimakal S.C	Ponnavely
13		Jinna S.C	Nachchikuda
14		St.Jems S.C	Nachchikuda
15		St.Antanis S.C	Kariyalanakapaduvan
16		Saraswathy S.C	Mulankavil
17		Sevvanam S.C	Nallur
18		Senkathir S.C	Cheddiyakurichchi
19		Pallavan S.C	Nakapaduvan
20		St.Annes S.C	Ponnavely

Source: District Sports Officer, Kachcheri, Kilinochchi



Chapter XV

TABLE : 15.1

Details of Loan Granted By National Saving Bank in Kilinochchi District 2012

S.No	Purpose	No. of Persons Benefited	Amount - Rs
1	Personal Loan	63	33,225,000.00
2	Pawning Advance	2218	110,655,900.00
3	Loans Against Fixed Deposit	390	64,877,842.43
4	Fisheries	-	
5	Trade & Commerce	-	
6	Housing	-	
7	Agriculture	-	
8	Property Loan	3	1,400,000.00
9	Development Loan	-	
10	Vehicle Loan - Leasing	-	
11	Other Development Loan	-	
Total		2674	210,158,742.43

Source :- National Saving Bank - Kilinochchi

* Personal Loans and Housing Loans facilities are available at NSB - Kilinochchi

TABLE : 15.2

Details of Loan Granted By People's Bank in Kilinochchi District - 2012

S.No	Purpose	No.of.Persons Benefited	Amount - Rs
1	Agriculture	88	6,384,666.00
2	Home Garden	563	18,674,712.00
3	Housing Related	584	145,411,211.00
4	Trade & Commerce	126	24,527,817.00
5	Manufacturing & Service Industries	1	595,000.00
Total		1362	195,593,406.00

Source :- People's Bank- Kilinochchi

TABLE : 15.3

Details of Loan Granted Bank of Ceylon in Kilinochchi District - 2012

S.No	Purpose	No.of.persons	
		Benefited	Amount - Rs
1	Personal Loan	23	5,450,000.00
2	Pawning Advance	3640	93,000,000.00
3	Loans Against Fixed Deposit	149	13,410,000.00
4	Fisheries	5	500,000.00
5	Trade & Commerce	107	16,250,000.00
6	Housing	15	7,500,000.00
7	Agriculture	1437	185,450,000.00
8	Property Loan	5	10,000,000.00
9	Development Loan	1843	13,500,000.00
10	Vehicle Loan - Leasing	13	7,500,000.00
11	Other Development Loan	645	18,425,000.00
Total		7882	370,985,000.00

Source :- Bank of Ceylon - Kilinochchi

TABLE : 15.4

Details of Loan Granted Seylan Bank in Kilinochchi District - 2012

S.No	Purpose	No.of.Persons	
		Benefited	Amount - Rs
1	Personal Loan	49	34,903,411.06
2	Pawning Advance	7548	379,234,794.09
3	Loans Against Fixed Deposit	38	15,195,792.44
4	Fisheries	-	-
5	Trade & Commerce	-	-
6	Housing	-	-
7	Agriculture	10	5,000,000.00
8	Property Loan	5	19,291,802.71
9	Development Loan	-	-
10	Vehicle Loan - Leasing	7	14,659,468.77
11	Other Development Loan	-	-
Total		7657	468,285,269.07

Source :- Seylan Bank - Kilinochchi

TABLE : 15.5

**Details of Loan Granted Commercial Bank
In Kilinochchi District - 2012**

S.No	Purpose	No.of.Persons	
		Benefited	Amount - Rs
1	Personal Loan	205	33,100,000.00
2	Pawning Advance	1260	157,700,000.00
3	Loans Against Fixed Deposit	40	30,000,000.00
4	Fisheries	20	10,000,000.00
5	Trade & Commerce	-	-
6	Housing	1	7,500,000.00
7	Agriculture	576	77,300,000.00
8	Property Loan	7	80,000,000.00
9	Development Loan	3	40,000,000.00
10	Vehicle Loan - Leasing	171	210,000,000.00
11	Other Development Loan	220	14,500,000.00
Total		2503	660,100,000.00

Source :- Commercial Bank - Kilinochchi

TABLE : 15.6

**Details of Loan Granted Hatton National Bank
In Kilinochchi District - 2012**

S.No	Purpose	No.of.Persons	
		Benefited	Amount - Rs
1	Agriculture Loans	37	5,225,000.00
2	Housing Loans	1	1,250,000.00
3	Pensioner Loans	-	-
4	Other Loans	25	6,600,000.00
5	Term Loans	17	57,064,760.43
6	Awakening North Loans	-	-
7	Other Development Loans	45	17,975,000.00
8	Leasing	15	29,516,320.00
9	Pawning	752	62,988,971.00
10	Loan Against Deposits	-	-
Total		892	180,620,051.43

Source :- Hatton National Bank - Kilinochchi

TABLE : 15.7

**Details of Loan Granted Sampath Bank
In Kilinochchi District - 2012**

S.No	Purpose	No.of.Persons Benefited	Amount - Rs
1	Agriculture Loans	-	-
2	Housing Loans	2	5,900,000.00
3	Pensioner Loans	-	-
4	NCRCS Loans	-	-
5	Term Loans	14	5,000,000.00
6	Awakening North Loans	120	20,000,000.00
7	Other Development Loans	1	2,900,000.00
8	Leasing	8	8,070,000.00
9	Pawning	3614	307,400,000.00
10	Loan Against Deposits	119	35,000,000.00
Total		3878	384,270,000.00

Source :- Sampath Bank - Kilinochchi

TABLE : 15.8

**Details of Loan Granted Regional Development Bank in Kilinochchi
District - 2012**

S.No	Purpose	No.of.Persons Benefited	Amount - Rs
1	Agriculture Loans	1409	39,883,750.00
2	Housing Loans	2	300,000.00
3	Pensioner Loans	-	-
4	NCRCS Loans	-	-
5	Term Loans	-	-
6	Awakening North Loans	212	6,000,962.00
7	Other Development Loans	339	13,955,000.00
8	Leasing	-	-
9	Pawning	434	22,003,825.00
10	Loan Against Deposits	7	860,000.00
TOTAL		2403	83,003,537.00

Source :- Regional Development Bank - Kilinochchi

TABLE : 15.9

**Details of Loan Granted Vardhana Bank
In Kilinochchi District - 2012**

S.No	Purpose	No.of.persons Benefited	Amount - Rs
1	Personal Loan	-	65,500,000.00
2	Pawning Advance	603	1,450,000.00
3	Loans Against Fixed Deposit	5	0.00
4	Fisheries	-	0.00
5	Trade & Commerce	-	12,750,000.00
6	Housing	3	1,550,000.00
7	Agriculture	5	23,000,000.00
8	Property Loan	3	0.00
9	Development Loan	-	9,500,000.00
10	Vehicle Loan - Leasing	6	25,000,000.00
11	Other Development Loans	10	
TOTAL		635	138,750,000.00

Source :- Vardhana Bank - Kilinochchi

TABLE : 15.10

Kilinochchi Postal Division Cadre Strength - 2012.12.31

Office	UPS BIA	UPS BIB	MSO	Postman	KKS	Runner	M/Porter	Lab/Clr	San/Lab
Kilinochchi -Approved	1	9	1	34	2	5	1	1	1
Available	-	4	1	34	2	5	1	1	1
Vacant	1	5	-	-	-	-	-	-	-
Pallai - Approved	1	2	-	24	1	5	-	-	-
Available	-	2	-	24	1	5	-	-	-
Vacant	1		-	-	-	-	-	-	-
Paranthan -Approved	1	3	-	18	1	2	-	-	-
Available	-	2	-	18	1	2	-	-	-
Vacant	1	1	-				-	-	-
Poonakary -Approved	1	2	-	16	1	2	-	-	-
Available	-	1	-	16	1	2	-	-	-
Vacant	1	1	-	-	-	-	-	-	-

Source: Divisional Superintendent , Post Office, Kilinochchi .

TABLE : 15.11

Post Office and Sub Offices in Kilinochchi District - 2012

Name of Post Offices & Sub Post Offices	Grade	Controlling Offices	Delivery Facilities	Telephone Number	G.N Division	Divl. Secretariat
Kilinochchi Post Office	Class I		yes	021 2283950/ 024 3245650	Kilinochchi Town	Karachchi
Akkaryankulam SPO	SPO	Kilinochchi	yes		Akkaryan	Karachchi
Ambalanagar SPO	SPO	Kilinochchi	No		Ambalanagar	Karachchi
Kalmadunagar SPO	SPO	Kilinochchi	No		Kalmadunagar	Kandawalai
Karadipokku SPO	SPO	Kilinochchi	No		Kilinochchi Town, Paravippachchan	Karachchi
Konavil SPO	SPO	Kilinochchi	yes		Konavil	Karachchi
Ramanathapuram SPO	SPO	Kilinochchi	yes		Ramanathapuram	Karachchi
Skandapuram SPO	SPO	Kilinochchi	yes		Skandapuram	Karachchi
Thirunagar SPO	SPO	Kilinochchi	No		Thirunagar	Karachchi
Thiruvaiyaru SPO	SPO	Kilinochchi	No		Thiruvaiyaru	Karachchi
Vaddakachchi SPO	SPO	Kilinochchi	yes		Civich centre	Karachchi
Vannerikkulam SPO	SPO	Kilinochchi	yes		Vannerikkulam	Karachchi

Post Office and Sub Offices in Kilinochchi District - 2012

Name of Post Offices & Sub Post Offices	Grade	Controlling Offices	Delivery Facilities	Telephone Number	G.N Division	Divl. Secretariat
Pallai Post Office	Class I		yes	024 3244032	Pallai town	Pachchilaipalli
Aliyawalai SPO	SPO	Pallai	No		Aliyawalai	Vadamarachchi East
Chempiyanpattu SPO	SPO	Pallai	No		Chempiyanpattu North	Vadamarachchi East
Chundukulam SPO	SPO	Pallai	No		Chundukulam	Vadamarachchi East
Elephant-Pass SPO	SPO	Pallai	No		Elephant-Pass	Kandawalai
Eluthumadduval SPO	SPO	Pallai	yes		Kodikamam	Thenmarachchi
Iyakachchi SPO	SPO	Pallai	yes		Iyakachchi	Pachchilaipalli
Kilaly SPO	SPO	Pallai	No		Kilaly	Pachchilaipalli
Muhamalai SPO	SPO	Pallai	No		Muhamalai	Pachchilaipalli
Mulliyani SPO	SPO	Pallai	yes		Mulliyani	Vadamarachchi East
Soranpattu SPO	SPO	Pallai	No		Soranpattu	Pachchilaipalli
Thalayadi SPO	SPO	Pallai	yes		Maruthankerny	Vadamarachchi East

Post Office and Sub Offices in Kilinochchi District - 2012

Name of Post Offices & Sub Post Offices	Grade	Controlling Offices	Delivery Facilities	Telephone Number	G.N Division	Divl. Secretariat
Paranthan Post Office	Class I		yes	024 32455656	Paranthan	Kandawalai
Kandawalai SPO	SPO	Paranthan	yes		Kandawalai	Kandawalai
Kunchuparanthan SPO	SPO	Paranthan	No		Uruthirapuram North	Karachchi
Murasumoddai SPO	SPO	Paranthan	yes		Murasumoddai	Kandawalai
Puliyampokkanai SPO	SPO	Paranthan	yes		Puliyampokkanai	Kandawalai
Sivanagar SPO	SPO	Paranthan	No		Sivanagar	Karachchi
Tharmapuram SPO	SPO	Paranthan	yes		Tharmapuram	Kandawalai
Uruthirapuram SPO	SPO	Paranthan	yes		Uruthirapuram	Karachchi
Poonakary Post Office	Class I		yes	024 3245657	Madduvilnadu East, Poonakary	Poonakary
Cheddiyarkurichchi SPO	SPO	Poonagari	No		Cheddiyarkurichchi	Poonakary
Iranaitivu SPO	SPO	Poonagari	yes		Iranaitivu S	Poonakary
Kavutharimunai SPO	SPO	Poonagari	yes		Kavutharimunai	Poonakary
Pallavarayankaddu SPO	SPO	Poonagari	yes		Jeyapuram	Poonakary
Punakari Nallur SPO	SPO	Poonagari	yes		Nallur	Poonakary
Sivapuram SPO	SPO	Poonagari	yes		Kiranchi	Poonakary
Veravil SPO	SPO	Poonagari	yes		Ponnaveli	Poonakary
Vinayagapuram SPO	SPO	Poonagari	yes		Mulankavil	Poonakary

Source: Divisional Superintendent, Post Office, Kilinochchi.

TABLE : 15.12

Rural Development Societies in Kilinochchi District - 2012

D.S DIVISION	NO.OF RDS	NO.OF MEMBERS	NO.OF WRDS	NO.OF MEMBERS
Karachchi	71	8205	67	8809
Kandawalai	23	3051	26	3069
Poonakary	38	2592	40	2729
Pachchilaipalli	24	1367	21	1237
TOTAL	156	15215	154	15844

TABLE : 15.13

Rural Development , Women Development Centre Training Centres - 2012

Course Title :- Dress Making / Tailor & Handicraft

Period :- 06 Month

D.S DIVISION	CENTRE	NO.OF STUDENTS
Karachchi	Vddakachchi	20
Kandawalai	Tharmapuram	20
Poonakary	Mulankavil	20
Pachchilaipalli	Palai Town	20
Total		80

Source:District Officer Rural Development, Kachcheri, Kilinochchi

TABLE : 15.14

Rural Development , Women Development Centre Training Centres - 2012

Course Title :- Beauty Cultrure & Home Science

Period :- 03 Month

D.S DIVISION	CENTRE	NO.OF STUDENTS
Karachchi	Vddakachchi	20
Kandawalai	Tharmapuram	20
Poonakary	Mulankavil	20
Pachchilaipalli	Palai Town	20
Total		80

Source:District Officer Rural Development, Kachcheri, Kilinochchi

TABLE : 15.15

National Youth Services Council Kilinochchi District - 2012

Code No	Activities for the year	Allocation for the year in Rs.
1	Programme	Rs 8,33,330.00
2	Sports & Award Competition - 04 Divisions & District	Rs 2,60,800.00
3	Others	Rs 3,72,900.00

Source : District Youth Service Office, Kilinochchi

TABLE : 15.16

Youth Clubs In Kilinochchi District - 2012

S.No	DS Division	No of Youth clubs	Members
1	Karachchi	34	1690
2	Kandawalai	13	483
3	Poonakary	20	1135
4	Pachchilaipalli	15	497
Total		82	3805

Source : District Youth Service Office, Kilinochchi

TABLE : 15.17

Place of Worships in Kilinochchi District- 2012

No	DS Division	Hindu Temple	Church	Mosque	Vihara	Others	Total
1	Karachchi	131	66	5	1	0	203
2	Kandawalai	42	11	0	1	0	54
3	Poonakary	232	42	1	0	0	275
4	Pachchilaipalli	74	18	0	0	0	92
Total		479	137	6	2	0	624

Source:- All Divisional Secretariat, Kilinochchi

TABLE : 15.18

Trades Centres in Kilinochchi District - 2012

No	Trade Centre	Karachchi	Kandawalai	Poonagari	Pachchilaipalli	Total
1	Trade Whole Sales	12	1	9	1	23
2	Retails	342	19	76	58	495
3	Rice Mills	46	14	17	2	79
4	Grinding Mills	52	4	16	1	73
5	Laundry	25	8	4	3	40
6	Saloon	61	11	18	4	94
7	Fancy Shop	81	17	7	6	111
8	Small Industries	160	28	3	5	196
9	Food Shops	115	23	8	10	156
10	Hard wares	62	10	8	7	87
11	Textties	76	11	5	5	97
12	Jewellery Shops	60	3	3	2	68
13	Electrical Shops	35	7	0	1	43
14	Lathe Work Shop	23	5	5	1	34
15	Cinema Theatre	16	0	5	0	21
16	Printers	13	4	0	3	20
17	Recording & CD Sales	37	7	6	2	52
18	Agriculture Inputs Sales Centre	21	9	2	1	33
19	Fishing Inputs Sales Centre	2	0	2	1	5
20	Medical shops	22	5	2	1	30
21	Private Tution Centres	55	2	4	4	65
22	Arack Shops	10	0	8	3	21
23	Garland Shops	2	0	0	0	2
24	Beauty Poular	17	0	0	0	17
25	Computer Centres	29	3	2	3	37
26	Tele Communication & Browsing Centres	14	3	1	3	21
27	Tele Phone Repair Shops	20	4	4	3	31
28	Tele Phone Shops	26	2	4	3	35
29	Cycle Repais Shops	104	21	20	7	152
30	Motor Bike Repais Shops	49	9	6	1	65
31	Light Vehicle Repais Shops	17	5	5	1	28
32	Heavy Vehicle Repais Shops	15	3	4	0	22

Source :All Divisional Secretariat. Kilinochchi

TABLE : 15.19

Summary of Livelihood and Livelihood Infrastructure in Kilinochchi District- 2012

Administrative Details		Food security and Livelihood																				
		Return families based on Kachcheri 31-12-2011	Agriculture						Fishing		Livestock			Other Income generation supports				Infrastructure				
No	DS Division		Home Garden	Paddy Cultivation	Other Field Crops	Water Pumps	Tractors	Other Farming Inputs	Boats	Nets & Gear	Poultry	Goat	Cattle	Small Business	CFW	Cash Grants	Skill Training	Livelihood structures (Markets, Community Building, etc)	Roads, culverts	Irrigation channels, tanks, Agro wells etc.)	Electricity	
1	Karachchi	22343	82	27	-	2122	-	45	40	40	1110	740	821	1530	-	787	327	-	-	42	5728	
2	Kandawalai	7523	625	1020	420	660	-	-	55	350	1200	205	150	563	-	-	53	2	15	5	50	
3	Poonagari	6686	6471	-	-	-	-	-	-	-	30	19	65	11	-	33	-	-	-	-	139	412
4	Pachchilaipalli	3410	2397	817	494	414	30	84	31	197	1334	377	86	145	1119	1249	282	6	47	14	373	
Total		39962	9575	1864	914	3196	-	129	126	587	3674	1341	1122	2249	1119	2069	662	8	62	61	6290	412

All Divisional secretariat, Kilinochchi



**District Planning Secretariat
District Secretariat, Kilinochchi
021 228 5760 / 021 228 5355
dpskilinochchi@gmail.com
dpskili@hotmail.com**
