



2
0
1
4

Statistical Hand Book

Kilinochchi District



District Planning Secretariat
District Secretariat
Kilinochchi

INTRODUCTION

Location and Area

Kilinochchi district is situated in the Northern Part of Sri Lanka. Geographically most of the area of the district lies on the main land. The district covers a land area of approximately 1237.11 sq.Km. and inland water covers an area of 444.30 sq.km. The Kilinochchi district has Jaffna district on its Northern border, Mullaitivu in the Eastern and Southern borders and Mannar district on its western and Southern borders. Administratively, the District is divided into four divisional Secretariats. They are Karachchi, Kandawalai, Poonagary and Pachchilaipalli.

The land in Kilinochchi District could be categorized as flat with less than 10% slop. There are 4 Major, 4 Medium tanks and 394 minor Tanks all over the district connected 7 rivers to conserve rain water. The level are Karachchi 4m, Kadawalai 3m, Poonagary 2m and Pachchilaipalli 3m from sea level.

Administration

The Government Agent / District Secretary is an executive officer for the entire district. The Government administration works at the levels of Central, Provincial, District, Divisional and Village level. Administratively, Kilinochchi district is divided into four Divisional Secretary divisions, namely Karachchi, Kandawalai, Poonagari and Pachchilaipalli. There are 95 Grama officers divisions in this District. Three Local bodies (Pradeshiya Sabhas) are functioning in Kilinochchi district. They are Karachchi, Poonagari and Pachchilaipalli. 04 Medical officers of Health divisions and one Educational zone are functioning in this district.

Climate and Rainfall

The climatic conditions of this District are dry, humid and tropical. The average annual rainfall in this district is 3533.40 mm and 75 % of the rainfall receives during the period from September to December by North-East monsoon periodical wind. The remain period other than afore said of the year is dry and warm. Because, of the warm temperature experiences every year from June to August, this period is considered as dry season. The monthly average temperature range is 25 ° to 30 °c.

Soil and Natural Resources

The Soil of the District is fertile and having enough minerals for the better growth of any kind of crops.

Soil Structure and Types

i. Red and Yellow laterite	12.04 %
ii. Flat to slightly undulating terrain	27.96 %
iii. Solarized of Solo check Flat terrain	25.96 %
iv. A lluvial soil of various drainage and texture	11.99 %
v. Raga soil on recent beach and dourer sand flat terrain	17.99 %
vi. Eroded land	<u>04.06 %</u>
Total	<u>100.00%</u>

Land Use Pattern

Land Use survey of 1985 reveals that 35% of the district land is coming under paddy and seasonal crops. Paddy land accounts for 45% of the agriculture land. Spacely used cropland and other crops cover 13.2% of the land and perennial crops like coconut, Palmyra, jak, mango, cashew and other fruit crops cover 28% of the agriculture land. The natural forest and forest plantation covers 27.5% of the district land area.

Agriculture

Kilinochchi District is predominantly an agriculture economy depending mainly on tanks and irrigation network. Paddy is the main crop and it is a surplus product. 60% of the district is under forest cover and 70% of the cultivable land is cultivated with paddy & 15% with perennial crops.

About 24935 farmers and 10437 farm laborers are involved in agriculture and livestock in the District. The total extent of asweddumized land coming under Major, Medium and Minor Irrigation schemes and rain fed paddy cultivation which is around 25,382 hectares but the highest cultivation recorded in 2013/2014 22,279 hectares.

The soil condition in certain parts of the district is more suitable for cultivation of vegetable and other field crops, high value cash crops and fruit crops. The development policy objective is to break away from subsistence agriculture by promoting high value crops under intensive and commercially oriented agriculture

system since it will increase production, incomes and provide greater employment and higher standard of living.

Livestock

Livestock too is an important traditional economic activity and is integrated with crop cultivation. The district has a large extent of resourceful agricultural land with large number of breed cattle and buffaloes. There are also a considerable number of goats, sheep and poultry in the district. More than 80% of the cattle population is of local indigenous breed with low productivity. This sector is considered as an additional source of income for farming society in the region. Several stakeholders' i.e government sector, private sector and NGOs are involved to strengthen the sector through their various projects and programmes. Average milk collection has been increased from 198000 Litters to 199350 litters per month in 2013. Poultry eggs and meat production has been decreased by 8% compare with 2012 & 2013.

Irrigation

Kilinochchi District is being largely an agriculture district; it is mostly depending on the irrigation network for its development. The Land area of the district is 1, 23,711 Ha. And water way of 4430 Ha and the Population is about 1, 34,990. The extent under Paddy cultivation is about 22,742 Ha .High land crop is about 3,027 Ha. The district has 7 river basins with its own catchment areas and there are about 359 minor tanks and ponds, 4 medium tanks, 4 major tanks and the coastal area of the district has S.W.E bunds. Irrigation sector covered by 2 departments, the Provincial Irrigation Department and agrarian Development Department. The major and medium tanks comes under the purview of the Irrigation Department while minor tanks and ponds coming under the purview of the agrarian Development Department.

The Cultivators in this district solely depend on rainfall for their irrigation through storage reservoirs and rain fed cultivation, as there are no other sources of supply.

Fisheries

Fishing is the second most important activity of the people. The district has two coastal belts, one of 45 kilometers in the East and another of 83 kilometers of the west. Fishermen are engaged in deep sea fishing, coastal fishing as well as inland fishing. The administrative district of Kilinochchi has five fisheries Divisions. They are Nachchikuda, Poonagary, Paranthan, Kandawalai and Pachchilaipalli. 28 fishing villages and 39 fishing centers are available within these five divisions with an active fishing population of 3389 fishermen. Fresh water fishing is undertaken in 8 major &

minor tanks in the district. The fisheries sector provides direct employment 3% of the population and in addition, provides indirect employment to a number of people in the field of marketing, transport and processing. Average Fish production has been increased from 8, 895,020 Kg to 90, 38,862 Kg per year in 2013.

Education

Kilinochchi district has the same educational system like the rest of the country. Though there is a need for a curriculum with regional focus in the district has not been implemented. To a degree administration has been decentralized, but however, policy and financial decisions are still centralized. The provision of education is the function of the state and it is devolved to the provincial education authorities, whereas the tertiary education and technical education are managed by central authorities. The administrative district of Kilinochchi has only one educational zone with 4 educational offices. There are 110 schools consisting of 8 1AB schools, 16 1C schools, 27 type II schools and 43 type III schools. There are 110 schools in the district out of which only 104 schools are functioning at present. Only eleven schools are temporarily closed in the Kilinochchi district. The Students population is 31,557 in 2013. (According to zonal education office' figures) The number of teachers serving in schools in 2013 was 1971 with teacher's ratio 16 According to zonal education office figures in 2013. The Grade five Scholarship, G.C.E Ordinary Level and Advance Level, Science laboratories have to be rehabilitated and equipped to improve the teaching learning Process. Under the information technology development programmes, schools have been given computers and instruction to teachers to facilitate our students to acquire knowledge in information technology.

Health

The estimated year end Population of Kilinochchi district was 1, 34,990 persons in 2013. District General Hospital and Health institutions are functioning in Kilinochchi District. General Hospital is the main health and medical institution for the people of Kilinochchi district.

All curative institutions come under the administration of Regional Director of Health Services, Kilinochchi. These institution are coming a network in two levels such as 5 Divisional Hospitals, and 3 in primary Medical Care Unit. In the Preventive sector under the each Medical Officer of Health (MOH) there are clinic centers which provide mainly Maternal and Child Health Care services.

Regional Director of Health Services is in charge of all promoters, preventive, curative and Rehabilitative health activities in the district. Under him Head of

Institutions namely Medical Superintendent, District Medical Officers, Medical Officers in charge and Medical officer of Health are functioning.

Housing

Housing is one of the basic needs and is crucial to socio economic development and poverty alleviation. As far as Kilinochchi District is concerned 26730 houses have been fully damaged and 6349 houses partly damaged. Out of this, 18699 houses have been newly constructed and 4119 houses have been reconstructed with the assistance of Government and Presidential Task Force intervention of project. Balance of 8031 new houses and 2230 repair houses to be constructed.

Socio – Economic Status

The Living standard of the resettled people is gradually getting improved since resettlement commenced in 2009 by the assistance of the Ministry of Resettlement, Ministry of Economic Development, UN Agencies and the PTF approved NGO's the livelihood of the people who were affected by the conflict is being rebuilt. The Loan facilities are adequately available from Banks and other financial organizations to encourage the people to commence business and small enterprises for the up lifting t of their livelihood.

1. Geographical Features

- 1.1 Total Area of Kilinochchi District -2013
- 1.2 Area of Kilinochchi District BY A.G.A's Division
- 1.3 Land Use Patterns-Kilinochchi District
- 1.4 Annual Rainfall-Kilinochchi District (In.Mm)
- 1.5 Forest Plantation in Kilinochchi District
- 1.6 Forest Reserve in Kilinochchi District
- 1.7 State Forest in Kilinochchi Range

2.Administration

- 2.1 Government Agents / District Secretaries - 1984 - To Date
- 2.2 Divisional Secretariat and Location - 2013
- 2.3 Addl.Government Agent - 1984 - To Date
- 2.4 Chief Accountant - 1984 - To Date
- 2.5 Director Planning - 1984 - To Date
- 2.6 List of The Grama Officers Divisions and Villages-Kilinochchi District
 - 2.6.1 Divisional Secretariat Karachchi.
 - 2.6.2 Divisional Secretariat Kandawalai
 - 2.6.3 Divisional Secretariat Poonakary
 - 2.6.4 Divisional Secretariat Pachchilaipalli
- 2.7 Education Zones & Divisions - Kilinochchi District
- 2.8 Pradeshiya Sabhas - Kilinochchi District
- 2.9 Local Authorities and Grama Niladhari Division - 2013
- 2.10 Classification of Service Centers in Local Authority in Kilinochchi District - 2013
- 2.11 Staff Details of Office at the District Secretariat, Kilinochchi - 2013
- 2.12 Staff Details of Office at the Divisional Secretariat,Karachchi- 2013
- 2.13 Staff Details of Office at the Divisional Secretariat, Kandawalai- 2013
- 2.14 Staff Details of Office at the Divisional Secretariat,Poonagari- 2013
- 2.15 Staff Details of Office at the Divisional Secretariat, Pachchilaipalli- 2013
- 2.16 Staff Details of Office at the Karachchi Pradeshiya Sabha- 2013
- 2.17 Staff Details of Office at the Poonagari Pradeshiya Sabha - 2013
- 2.18 Staff Details of Office at the Pachchilaipalli Pradeshiya Sabha - 2013
- 2.19 Staff details of Office at the ACLG Office at Kilinochchi District - 2013.

3. Population

- 3.1 District Population As At 31.12.2013
- 3.2 Population As At 31.12.2013 - Kilinochchi District.
- 3.3 Population Figures Ethnic Wise As At 31.12.2013 Kilinochchi istrict
 - 3.3.1 Divisional Secretariat - Karachchi
 - 3.3.2 Divisional Secretariat - Kandawalai
 - 3.3.3 Divisional Secretariat - Poonagari
 - 3.3.4 Divisional Secretariat - Pachchilaipalli
- 3.4 Kilinochchi District Population Strength -2013
- 3.5 Population of Kilinochchi District By Age Group And Sex Wise 2013
 - 3.5.1 Divisional Secretariat - Karachchi
 - 3.5.2 Divisional Secretariat - Kandawalai
 - 3.5.3 Divisional Secretariat - Poonagari
 - 3.5.4 Divisional Secretariat - Pachchilaipalli
- 3.6 Review of District Population & Density Before Displacement In 2006
- 3.7 District Population & Density In 2013 - Kilinochchi District
- 3.8 Census of Population 1871 -2013 & Population By Year 1993 -2013
 - 3.8.1 Cencus Population 1993 -2013
 - 3.8.2 Population by Year 1993 -2013
- 3.9 Census of Population & Density -2013
- 3.10 Population by Religion Wise- Kilinochchi District - 2013
 - 3.10.1 Divisional Secretariat - Kandawalai
 - 3.10.2 Divisional Secretariat - Karachchi
 - 3.10.3 Divisional Secretariat - Poonagari
 - 3.10.4 Divisional Secretariat - Pachchilaipalli
- 3.11 Occupations in Kilinochchi District - 2013
- 3.12 Details of Employee & Unemployed in Kilinochchi District - 2012 - 2013
- 3.13 Pension Details - 2000 - 2013
- 3.14 Categories of Income in Kilinochchi District - 2013
- 3.15 Vital Statistics Crude Birth, Deaths And Increase 2000 - 2013 -Kilinochchi District
- 3.16 Birth and Deaths 2000 - 2013 Kilinochchi District
- 3.17 Details of Births, Deaths & Marriages Adr Division Wise - 2013
- 3.18 No.of Marriages Year Wise Kilinochchi District - 2000 -2013
- 3.19 Details of Births, Deaths & Marriages 2007 - 2013
- 3.20 Kilinochchi District Registered Voters - 2013
- 3.21 Kilinochchi District - Electoral Strength 2000 - 2013

4. Agriculture, Livestock, Irrigation and Fisheries

4.1 Agriculture

- 4.1.1 Basic Information in Farmers 2013
- 4.1.2 Achievement of Paddy Production Programme Kilinochchi District Maha/ Yala
- 4.1.3 Target and Achievement Yield of Paddy
- 4.1.4 Target and Achievement of Other Field Crops Maha & Yala (Ha)
- 4.1.5 Extent and Production of Other Field Crops-Maha 2013/2014/ Yala 2013 Kilinochchi District (Ha & Mt)
- 4.1.6 Extent of Selected Fruit Crops in Kilinochchi District -2012-2013
- 4.1.7 Staff Details of Office at the Department of Agriculture (Ext) , Kilinochchi - 2013
- 4.1.8 Details of Agrarian Services Centers - 2013
- 4.1.9 Fertilizer Supplied By Agrarian Service Centers - 2013
- 4.1.10 Number of Agriculture Machineries Used and Type of Machine by Agrarian Service Centre - 2013
- 4.1.11 Number of Agriculture Machineries Used and Type of Machine by Agrarian Service Centre - 2013
- 4.1.12 Details of Paddy Land - 2013
- 4.1.13 Number of Ponds, Acreage Benefited and Farm Families by DS Division - 2013
- 4.1.14 Farmers Organization and Members by Agrarian Service Centre - 2013
- 4.1.15 Staff Details of Office at the Department of Agrarian Development, Kilinochchi - 2013
- 4.1.16 Area of Kilinochchi District Coconut Lands - 2013
- 4.1.17 Extent Under Coconut in Kilinochchi District - 2013
- 4.1.18 Other Particulars of Coconut in Kilinochchi - 2013
- 4.1.19 Home Garden Seedlings Distribution - 2011,2012 & 2013
- 4.1.20 Palmyrah Development Board Palmyrah Products, Kilinochchi District-2012 - 2013
- 4.1.21 Distribution of Palmyrah Seeds & Seedlings in Kilinochchi District 2000 - 2013
- 4.1.22 Details of Minor Tanks
- 4.1.23 Department of Agrarian Development - Kilinochchi District Summary of the Village Irrigation Schemes

4.2 Livestock

- 4.2.1 Livestock Statistics, Kilinochchi District - 2005 - 2013
- 4.2.2 Average Annual Milk Production, Kilinochchi District 2012 - 2013
- 4.2.3 Average Annual Egg Production 2012 - 2013
- 4.2.4 Details of Immunisation A.G.A 'S Division Wise 2010 , 2011 , 2012 & 2013
- 4.2.5 Distribution of Breeding Materials in 2007 -2013
- 4.2.6 Number of Animal Immunized Against Diseases And Year 2010 - 2013

- 4.2.7 Animal Health Extension and Breeding Services, Kilinochchi District
- 4.2.7.1 A. Number of Artificial Inseminations 2010-2013
- 4.2.7.2 B.Immunization 2007
- 4.2.7.3 C.Immunization 2010
- 4.2.7.4 D.Immunization 2011
- 4.2.7.5 D.Immunization 2012
- 4.2.7.6 E.Immunization 2013
- 4.2.8 Details of Milk, Meat Production in Kilinochchi District (2000 - 2013)
- 4.2.9 Livestock Statistics in Kilinochchi District - 2013
- 4.2.10 Livestock Statistics in Kilinochchi District 2000-2013
- 4.2.11 Staff Details of Office at The Veterinary Surgeon, Kilinochchi - 2013

4.3 Irrigation

- 4.3.1 Monthly Rainfall in Kilinochchi District - 2000 - 2013
- 4.3.2 Name of Rivers and Particulars Related to Irrigation Facility - 2013
- 4.3.3 Details Major / Medium Tanks in Kilinochchi District - 2013
- 4.3.4 Details of Minor Tanks in Kilinochchi District - 2013
- 4.3.5 Details of Water Level in Major Tanks in Kilinochchi District (2002 - 2013)
- 4.3.6 Salt Water Exclusion - 2013

4.4 Fisheries

- 4.4.1 Fisheries Co-operative Societies in Kilinochchi District-2013
- 4.4.2 Fisheries Particulars in Kilinochchi District 2013
- 4.4.3 Basic Information in Fisheries Sector - 2013
- 4.4.4 Number of Fishing Craft Kilinochchi District - 2013
- 4.4.5 Fishing Productions in Kilinochchi District By Monthly In Kg- 2010 - 2013
- 4.4.6 Marine Fishery - Details of Fishing Family in Kilinochchi District - 2013
- 4.4.7 Details of Fishing Village in Kilinochchi District - 2013
- 4.4.8 Cooperative Society and Beneficiaries - 2013
- 4.4.9 Crafts Operation -2013
- 4.4.10 Factory Harbor, Products-2013
- 4.4.11 Detail of Active Tanks in Kilinochchi District for Inland Fishing - 2013
- 4.4.12 Details of Inland Fisheries Societies - 2013
- 4.4.13 Details of Details Fisherman and Canoes - 2013
- 4.4.14 Stocking Data TanksWise -2013
- 4.4.15 Stocked Fingerlings Year Wise - 2009 - 2013
- 4.4.16 Establish of Breeding Center & Mini Hatchery - 2013
- 4.4.17 Other Aquaculture Activities 2013
- 4.4.18 New Buildings - 2013

5. Electricity & Tele Communication

- 5.1 Electricity Supply Kilinochchi District .No.of Consumers by Categorized -2013
- 5.2 Length of Electricity Distribution System in Kilinochchi District-2013
- 5.3 Tele Communication - Kilinochchi District - 2013

6. Transport / Road

- 6.1 Length of Roads By Type And DS Division 2013 (Maintained By Road Development Authority)
- 6.2 Length Of Roads By Type And DS Division 2013 (Maintained By Road Development Department)
- 6.3 A & B Class Roads Under the Executive Engineer's Division Road Development Authority - Kilinochchi In - 2013 Surface Condition
- 6.4 Length of "A and B" Class Road Maintained by Road Development Authority in Kilinochchi District - 2013
- 6.5 A & B Class Roads Under The Executive Engineer's Division, RDA In Kilinochchi District - 2013
- 6.6 C & D Class Roads Under the Executive Engineer's Division, RDD - 2013
- 6.7 Length of Roads By Local Authority And Type of Road -2013 (Maintained By Local Authorities)
- 6.8 Number of Registered Vehicles By DS Division - 2013
- 6.9 New Registration of Motor Cycles, Driving License Transfer of Motor Cycle and Vehicle Inspection in Kilinochchi District - 2010 -2013
- 6.10 Number of Registered Vehicles by Kind of Vehicle -2010 - 2013
- 6.12 Northern Region Transport Board In Kilinochchi District - 2013
- 6.13 Northern Region Transport Board - 2010 - 2013 Kinochchi District

7. Education

- 7.1 Schools - Kilinochchi District Schools by Divisional Secretariat Wise - 2007
- 7.2 Schools - Kilinochchi District Schools by Divisional Secretariat Wise - 2013
- 7.3 Number of Schools & Pupils , Teachers Ratio 2000-2013
- 7.4 Particulars of Teachers in 2007 - 2013
- 7.5 Number of Students in Kilinochchi District 2005 - 2013
- 7.6 Strength of Staff in Kilinochchi District- 2013
- 7.7 Students Particulars in Year 2012
- 7.8 No.of Students Sat The G.C.E (O/L), 5th Scholarship and The Results Kilinochchi District
- 7.9 No.of Students Sat The G.C.E (A/L) & the Results Kilinochchi District - 2000 - 2013
- 7.10 Grade Five Scholarship Results 2010 - 2012
- 7.11 General Certificate of Education - Ordinary Level Exam Result 2010 - 2013
- 7.12 General Certificate of Education - Advance Level Exam Result 2004 - 2013
- 7.13 General Certificate of Education - Advance Level Exam Result 2010 - 2013
- 7.14 General Certificate of Education - Advance Level Exam Result Subject Wise 2009 - 2013
- 7.15 Free Books For Students Issued in 2013
- 7.16 Details of Students And Teachers in 2013
 - 7.16.1 Pachchilaipalli DS Division
 - 7.16.2 Karachchi DS Division
 - 7.16.3 Kandawalai DS Division
 - 7.16.4 Poonakary DS Division
- 7.17 Details of Pre - Schools in Kilinochchi District in 2013
- 7.28 Details of Physical Resources For Pre Schools in Kilinochchi District -2013

8. Health

- 8.1 Out Patient Attendance, Average Daily Attendance at OPD by Institution wise in District - 2013
- 8.2 Bed Strength, Bed Occupancy Rate, Average Duration of Stay in Hospital by Type of Institution in Kilinochchi District - 2013
- 8.3 New Acceptance of Family Planning Methods in Kilinochchi District- 2013
- 8.4 Population Land Extent and Population Density by Districts and by Moh Area in Kilinochchi - 2013
- 8.5 Details of Surgeries in Kilinochchi District - 2013
- 8.6 Malaria Cases : Population * Ratio by Kilinochchi District - 2013
- 8.7 Clinic Attendance in Kilinochchi District - 2013
- 8.8 Details of Regarding Malaria, Dengue, Tuber- Culosis, Filariasis, Leprosy, Std & Rabies - 2013
- 8.9 Details of Vaccination in Kilinochchi District - 2013
- 8.10 Information Regarding the Vacancies of Medical Officers 2013
- 8.11 Dengue Case by MOH Division in Kilinochchi District - 2013
- 8.12 MCN Beneficiaries in Kilinochchi District- 2013
- 8.13 Birth in Govt.Hospital, Private Hospital Birth Home Deliveries - 2010-2013
- 8.14 Demographic & Health Indicators - 2013
- 8.15 Dengu Fever Control Activities - 2013
- 8.16 Dengue Notification Confirmed Cases by Moh Area - 2013
- 8.17 Staff Details of Office at the RDHS, Kilinochchi - 2013
- 8.18 Road Traffic Accidents (Admitted to General Hospital, Kilinochchi)
- 8.19 Registered Private Pharmacies by Divisional Secretariat - 2013
- 8.20 Number of Patient Identified as Hiv / Aids As General Hospital Kilinochchi - 2013

9. Cooperative

- 9.1 Co-Operative Societies (Category Wise) in Kilinochchi District - 2013
- 9.2 Thrift and Credit Co-Operatives in Kilinochchi District-2013
- 9.3 Particulars of Multi-Purpose Co-Operative Societies in Kilinochchi District - 2013

10. Housing

- 10.1 DS Division Wise, Programme Wise Statistical Information Pertaining to Housing Development Activities Implemented By National Housing Development Authority, Kilinochchi - 2013
- 10.2 Year Wise, DS Division Wise, Programme Wise Statistical Information Pertaining to Housing Development Activities Implemented By National Housing Development Authority, Kilinochchi after Resettlement (Period 01-01-2010 - 31-12-2013)
- 10.3 Housing Progress & Request in Kilinochchi District - 2013
- 10.4 Housing Progress After Resettlement -2013
- 10.5 Housing Facilities by Divisional Secretariat - 2013
 - 10.5.1 Divisional Secretariat - Kandawalai
 - 10.5.2 Divisional Secretariat - Karachchi
 - 10.5.3 Divisional Secretariat - Poonagari
 - 10.5.4 Divisional Secretariat - Pachchilaipalli
- 10.6 After Resettlement Constructed Houses by G.N Division- 2013
 - 10.6.1 Divisional Secretariat - Kandawalai
 - 10.6.2 Divisional Secretariat - Karachchi
 - 10.6.3 Divisional Secretariat - Poonagari
 - 10.6.4 Divisional Secretariat - Pachchilaipalli
- 10.7 Toilet Facilities in Kilinochchi District -2013
- 10.8 Water Facilities in Kilinochchi District 2013
- 10.9 Electricity Facilities in Kilinochchi District - 2013

11. Industries

- 11.1 Number of Employees in Industrial Sector in Kilinochchi District - 2013
- 11.2 Small / Cottage/Self Employed Industries in Kilinochchi District - 2013
- 11.3 Medium Scale Industries in Kilinochchi District - 2013
- 11.4 Number of Employees in Small Industries - 2013
- 11.5 Vocational Training Centres under the Department of Industries in Kilinochchi District - 2013
- 11.6 Number of Handicraft in Self Employees under the Various Financial Sources in Kilinochchi District - 2013
- 11.7 Industrial Development Training in Self Employees in Kilinochchi District - 2013
- 11.8 Staff Details of Industrial Department in Kilinochchi District - 2013

12. Rehabilitation

- 12.1 Number of Widows by G.N. Division, Age, Dependency, Assistance, Cause of husband death and Income in Kilinochchi District - 2013
 - 12.1.1 Divisional Secretariat -Karachchi
 - 12.1.2 Divisional Secretariat -Kandawalai
 - 12.1.3 Divisional Secretariat - Poonagari
 - 12.1.4 Divisional Secretariat - Pachchilaipalli
- 12.2 Number of Women Headed by D.S Division, Age, Dependency, Assistance, Cause of husband death and Income in Kilinochchi District - 2013
 - 12.2.1 Divisional Secretariat -Karachchi
 - 12.2.2 Divisional Secretariat -Kandawalai
 - 12.2.3 Divisional Secretariat - Poonagari
 - 12.2.4 Divisional Secretariat - Pachchilaipalli
- 12.3 District Child Protection Committee Activities Summary Kilinochchi District -2013
- 12.4 Resettlement Allowance Paid to the Resettled Internal Displaced Population Under Unified Assistance Scheme / Ministry of Relief Rehabilitation and Reconciliation - 2013
- 12.5 Number of Disabled Person and Type of Disability in Kilinochchi District- 2013
 - 12.5.1 Divisional Secretariat -Kandawalai
 - 12.5.2 Divisional Secretariat -Karachchi
 - 12.5.3 Divisional Secretariat - Poonagari
 - 12.5.4 Divisional Secretariat - Pachchilaipalli
- 12.6 Issue of Relief Dry Ration in Kilinochchi District- 2013
 - 12.6.1 Divisional Secretariat -Kandawalai
 - 12.6.2 Divisional Secretariat -Karachchi
 - 12.6.3 Divisional Secretariat - Poonagari
 - 12.6.4 Divisional Secretariat - Pachchilaipalli
- 12.7 Performance of Counseling Intervention - 2013
- 12.8 Divisional counseling units - 2013
- 12.9 Reported Child Abuses by Type of Abuse in Kilinochchi District - 2013
 - 12.9.1 Divisional Secretariat -Kandawalai
 - 12.9.2 Divisional Secretariat -Karachchi
 - 12.9.3 Divisional Secretariat - Poonagari
 - 12.9.4 Divisional Secretariat - Pachchilaipalli
- 12.10 Payment of Compensation for War Affected, Death and Injured Persons (Mab) Kilinochchi District - 2012
- 12.11 Number of Orphans Children by Divisional Secretariat in Kilinochchi District - 2012
 - 12.11.1 Divisional Secretariat -Kandawalai
 - 12.11.2 Divisional Secretariat -Karachchi
 - 12.11.3 Divisional Secretariat - Poonagari
 - 12.11.4 Divisional Secretariat - Pachchilaipalli

- 12.12 Number of Children Home in Children Home by Divisional Secretariat - 2013
- 12.13 Details of Mine / UXO Casualty Kilinochchi District 2013
- 12.14 Number of Mine / UXOCasulty by Year 1991 - 2013
- 12.15 Number of Mines Cleared by Year and Device Type 2002-2013
- 12.16 Beneficiaries under Social Service Assistance by Divisional Secretariat - 2013
 - 12.16.1 Divisional Secretariat -Kandawalai
 - 12.16.2 Divisional Secretariat -Karachchi
 - 12.16.3 Divisional Secretariat - Poonagari
 - 12.16.4 Divisional Secretariat - Pachchilaipalli
- 12.17 Number of Mentally Affected Children and Child Labour by Divisional Secretariat - 2013
 - 12.17.1 Divisional Secretariat -Kandawalai
 - 12.17.2 Divisional Secretariat -Karachchi
 - 12.17.3 Divisional Secretariat - Poonagari
 - 12.17.4 Divisional Secretariat - Pachchilaipalli
- 12.18 Summary Report on Disaster kilinochchi District - 2012
- 12.19 Drought Affected People in Kilinochchi District - 2012

13. Development Programme

- 13.1 Summary of Development Projects – Kilinochchi District 2013
- 13.2 Decentralized Budget Programme in Kilinochchi District - 2013
Physical & Financial Progress As at 31/12/2013)
- 13.3 Decentralized Budget Programme in Kilinochchi District - 2013
(Expenditure As at 31/12/2013)
- 13.4 Decentralized Budget Programme Sector wise Allocation in Kilinochchi District - 2013
- 13.5 Decentralized Capital Budget Programme in Kilinochchi District - 2013
Physical and Financial Progress as at 31.12.2012
- 13.6 Divi Neguma Programme in Kilinochchi District - 2013
- 13.7 Development of 5000 Primary School Programme in Kilinochchi District - 2013
- 13.8 Ministry of Economic Development Project
Re-awakening Project works - Kilinochchi District - 2013

14. Sports

- 14.1 Sports Clubs in Kilinochchi District - 2013
- 14.2 Details of Sports Clubs in Kilinochchi District - 2013
 - 14.2.1 Divisional Secretariat -Kandawalai
 - 14.2.2 Divisional Secretariat -Karachchi
 - 14.2.3 Divisional Secretariat - Poonagari
 - 14.2.4 Divisional Secretariat - Pachchilaipalli

15. General

- 15.1 Details of Loan Granted By National Saving Bank in Kilinochchi District 2013
- 15.2 Details of Loan Granted By People's Bank in Kilinochchi District - 2013
- 15.3 Details of Loan Granted Bank of Ceylon in Kilinochchi District - 2013
- 15.4 Details of Loan Granted Seylan Bank in Kilinochchi District - 2013
- 15.5 Details of Loan Granted Commercial Bank in Kilinochchi District - 2013
- 15.6 Details of Loan Granted Hatton National Bank in Kilinochchi District - 2013
- 15.7 Details of Loan Granted Sampath Bank in Kilinochchi District - 2013
- 15.8 Details of Loan Granted Regional Development Bank in Kilinochchi District - 2013
- 15.9 Details of Loan Granted DFFC Vardhana Bank in Kilinochchi District - 2013
- 15.10 Details of Loan Granted By SANASA Development Bank (PLC) in Kilinochchi District 2013
- 15.11 Kilinochchi Postal Division Cadre Strength - 2013
- 15.12 Post Office and Sub Offices in Kilinochchi District - 2013
- 15.13 Rural Development Societies in Kilinochchi District - 2013
- 15.14 Rural Development , Women Development Centre Training Centres - 2013
- 15.15 National Youth Services Council Kilinochchi District - 2013
- 15.16 Youth Clubs In Kilinochchi District - 2013
- 15.17 Place of Worships in Kilinochchi District- 2013
- 15.18 Trades Centres in Kilinochchi District - 2013
- 15.19 Samurthi Bank Society in Kilinochchi District 2013
- 15.20 Summary of Livelihood and Livelihood Infrastructure in Kilinochchi District- 2013

Figure : 1.1 Total Land Area of Kilinochchi District - 2013

Figure: 1.2 Area of Kilinochchi District By DS Division

Figure:1.4 Annual Rainfall - Kilinochchi District

Figure: 3.1 Population in Kilinochchi District 31.12.2013

Figure: 3.2 Sex Wise Population - 31.12.2013

Figure: 3.3 Population Figures Ethnic Wise - 2013

Figure: 3.6 District Population & Density Before 2006

Figure: 3.7 District Population & Density - 2013

Figure: 3.8.1 Census of Population 1871 - 2013

Figure: 3.9 Census of Population & Density - 2013

Figure: 3.14 Income Deatails

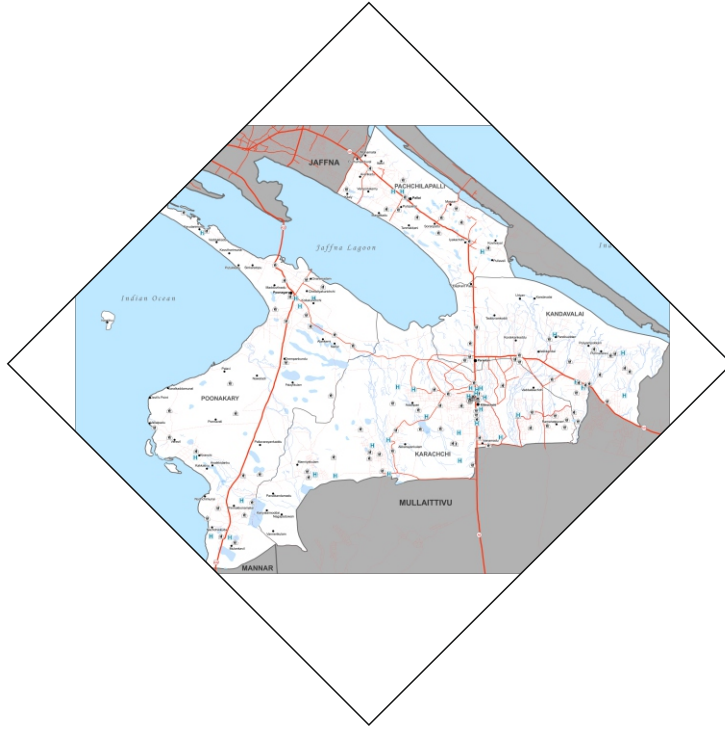
Figure: 3.15 Birth & Death Details

Figure: 4.1.21 Distribution of Palmyrah Seeds & Seedlings in Kilinochchi District 2000 - 2013

Figure: 4.2.8 Details of Milk, Meat Production in Kilinochchi District (2000 - 2013)

Figure: 4.4.5 Fishing Productions in Kilinochchi District By Monthly In Kg - 2010 - 2013

Figure: 7.12 Advance Level Exam Result 2004 - 2013



Chapter I

Table : 1.1

Land Area of Kilinochchi District -2013

S.No	A.G.A'S Division	Total Area Sq.Km
1	Karachchi	410.96
2	Kandawalai	209.70
3	Poonakary	448.75
4	Pachchilaipalli	167.70
Total		1237.11

Source:- Land Use Planning Unit,Kilinochchi (Including Water Surface)

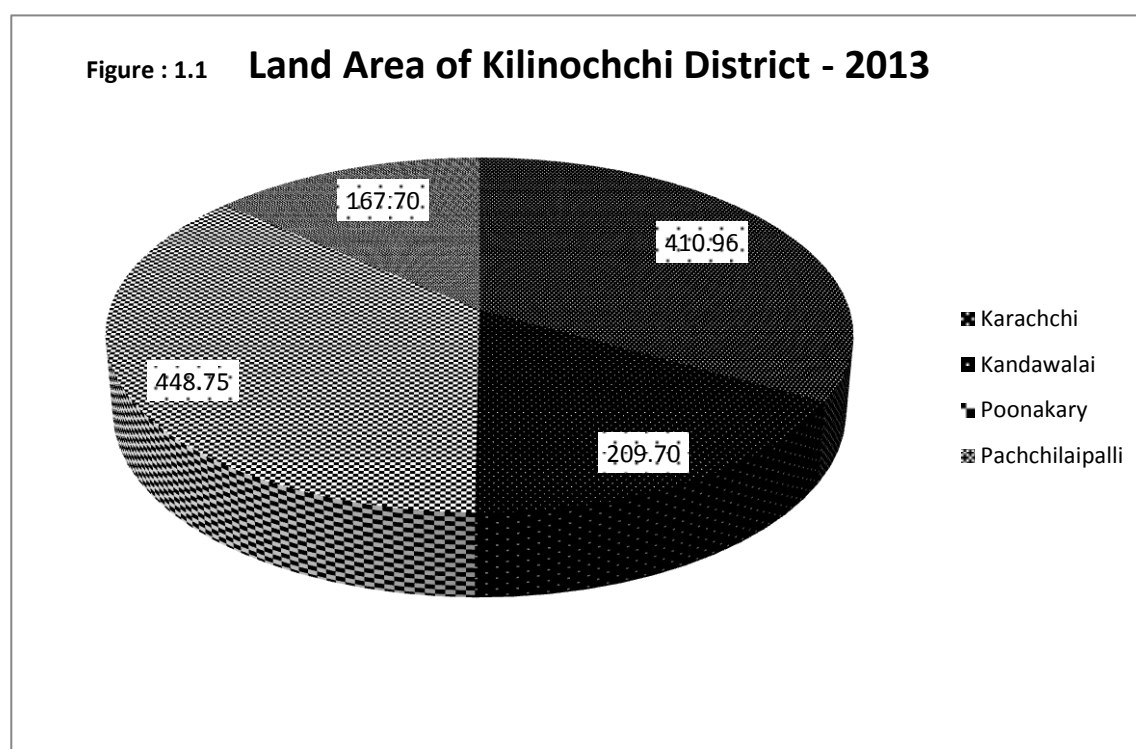


Table :- 1.2

Area of Kilinochchi District by A.G.A's Division

A.G.A'S Division	Sq Miles	Sq Km	Ha
Karachchi	159.29	410.96	41,096
Kandawalai	81.28	209.70	20,970
Poonakary	173.93	448.75	44,875
Pachchilaipalli	65.00	167.70	16,770
Total	479.50	1,237.11	123,711

Source:-Land Use Planning Unit,Kilinochchi (Including Water Surface)

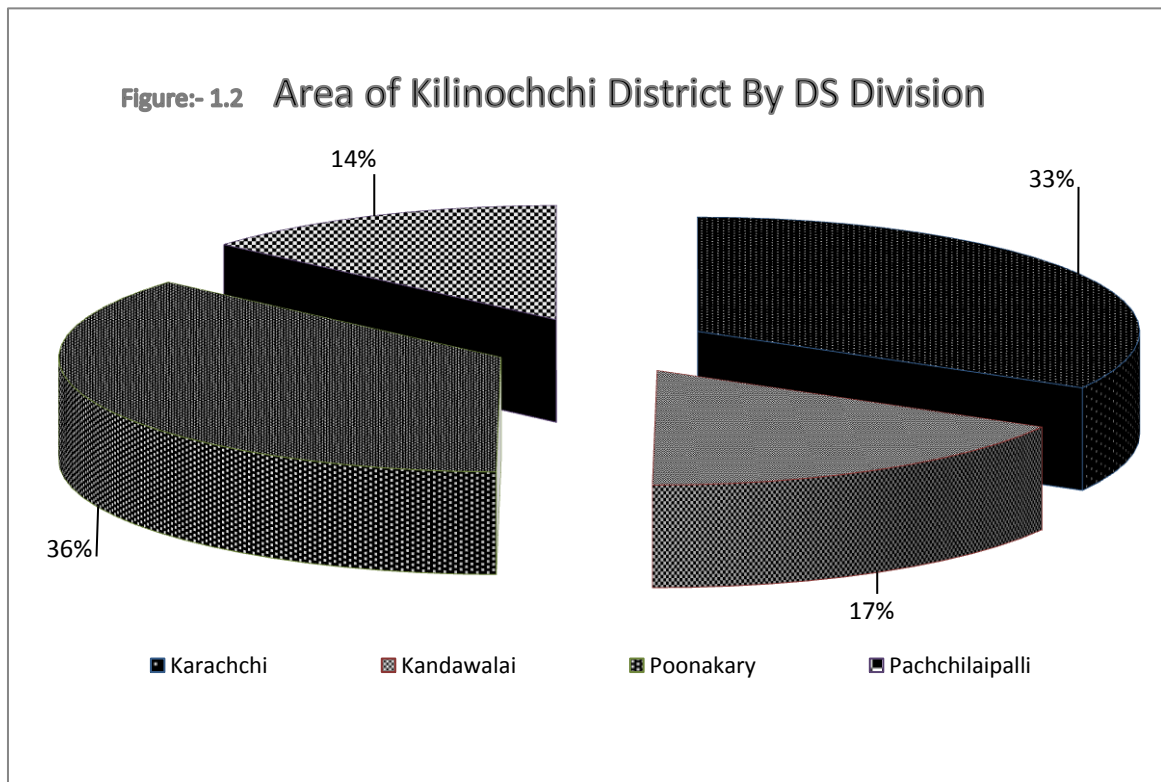


Table : 1.3

Land Use Patterns in Ha-Kilinochchi District

Types of Land	Category	Sub Category	Karachchi PS	Poonakary PS	Pachchilaipalli PS	District		
						Total	in %	
Urban Land	Built-Up Land Associated		70	-	-	70	0.1	
	Non-agricultural Land		340	-	240	580	0.5	
Agricultural Land	Homesteads		9,740	1,600	1,860	13200	10.3	
	Tree and other	Coconut	40	390	2,650	3080	2.4	
		Mixed Tree & Other	-	610	850	1460	1.1	
	Crop Land	Perennial Crops						
		Paddy		21,980	4,890	-	26870	21.8
		Sparsely used Crop land		7,350	5,970	2,980	16300	12.7
Forest Land	Natural Forest	Dense Forest	7,000	17,850	-	24850	19.4	
		Open Forest	5,970	3,610	670	10250	8.1	
	Forest Plantations		-	10	-	10	-	
Range Land	Shrub Land		4,270	3,210	2,750	10230	8	
	Grass Land		210	170	40	420	0.3	
Wet Land	Forested	Mangrove	120	320	170	610	0.5	
	Non-Forested	Marshy	2,650	2,200	220	5070	4	
Water Land			1,840	2,800	2,750	7390	5.8	
Barren Land			1,860	3,450	490	5800	4.5	
Total			63,530	47,630	15,730	126,890	100	

Source : Land Use Planning Division, District Secretariat, Kilinochchi

Note:- Kilinochchi Forest area range including a part of Mullaitivu, Mannar & Jaffna Districts Forest Lands.

Table : 1.4

Annual Rainfall-Kilinochchi District (In.Mm)

Year	Kilinochchi District		
	Iranamadhu	Akkarayan	Kariyalainagapaduvan
2000	1321.01	940.90	905.20
2001	1090.92	1963.66	1935.11
2002	760.87	1256.48	1425.77
2003	1127.89	1256.27	923.40
2004	1118.99	1451.74	1601.45
2005	1043.31	1051.40	596.50
2006	732.20	735.90	875.70
2010	1546.70	1198.20	1212.10
2011	1822.40	1586.41	1152.90
2012	1196.20	1211.50	1154.30
2013	1224.10	999.10	1310.20

Source: Irrigation Dept. Kilinochchi

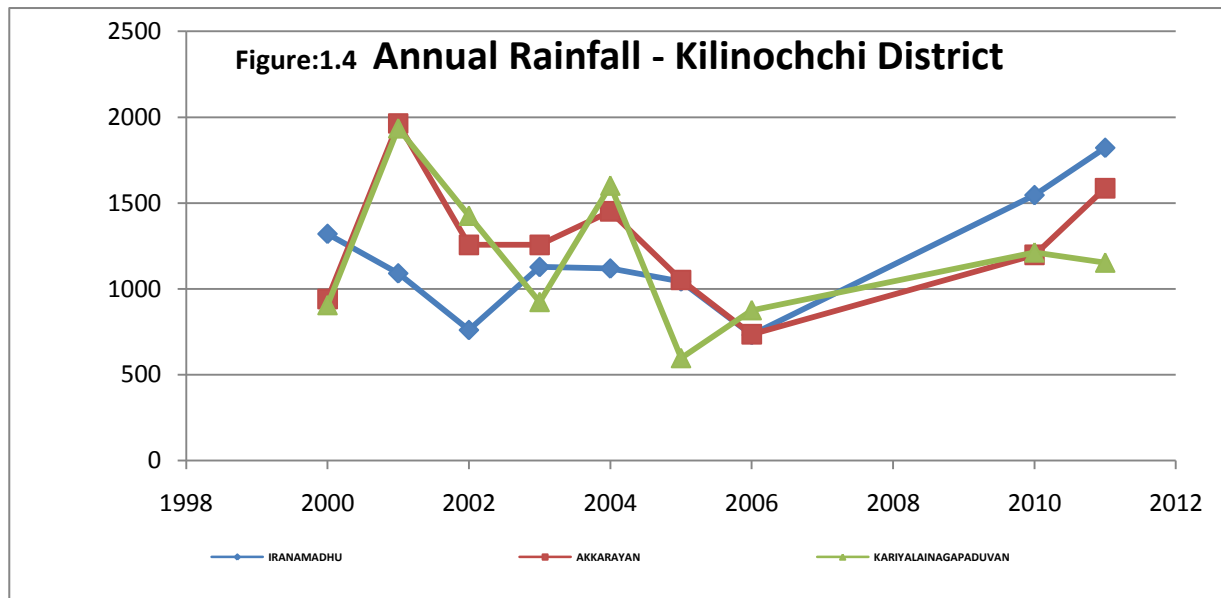


Table : 1.5

Forest Plantation in Kilinochchi District

S/ No	Name of forest area	Extent [Ha]	Species
1	Pallai	133Ha	Eucalipthus- Camaidilensis
2	Irranaimadhu	10Ha	Teak (Army Camp Area)
3	Kilinochchi	-	-
4	Murukandy	10Ha	Teak

Source: District Forest Office, Vavuniya.

Table:-1.6

Forest Reserve in Kilinochchi District

S/ No	Name of Forest	Extent [Ha]
1	Pallai Reserve	425.000
2	Teravil	Unknown
3	Akkarayan	8,220.000
4	Chunnavil	2,112.000
5	Mandakall Aru	10,371.660
6	Iranaimadhu	4,146.000
7	Kilinochchi	11,041.000
8	Nagapaduvan	4,026.000
9	Panikandamadu	2,446.000
10	Kowikoduttawill	6,480.000
11	Maduwilnadu	1,765.000
12	Punnaweli	1,638.000
13	Waddakachchi	2,885.000
Total		55555.660

Source: District Forest Office, Vavuniya.

Table : 1.7

State Forest in Kilinochchi Range

S.NO	Name of Forest	Extent (Sq)
1	Mullian	Unknown
2	Kovilwayal	115.000
3	Nelliyan	Unknown
4	Chundikulam	9000.000 (Wild Life Area)
5	Teravil	Unknown
6	Paranthan	200.000
7	Murippu	Included in Akkarayan F.R
8	Kandawalai	212.000
9	Kalmadhu	included in Waddakachchi F.R
10	Akkarayan	Included in Akkarayan F.R
11	Murukandy	do
12	Kariyavayal	1057.000
13	Weerawadianmunai	227.000
14	Nochchimunai - I	770.000
15	Nochchimunai - II	266.000
Total		11847.000

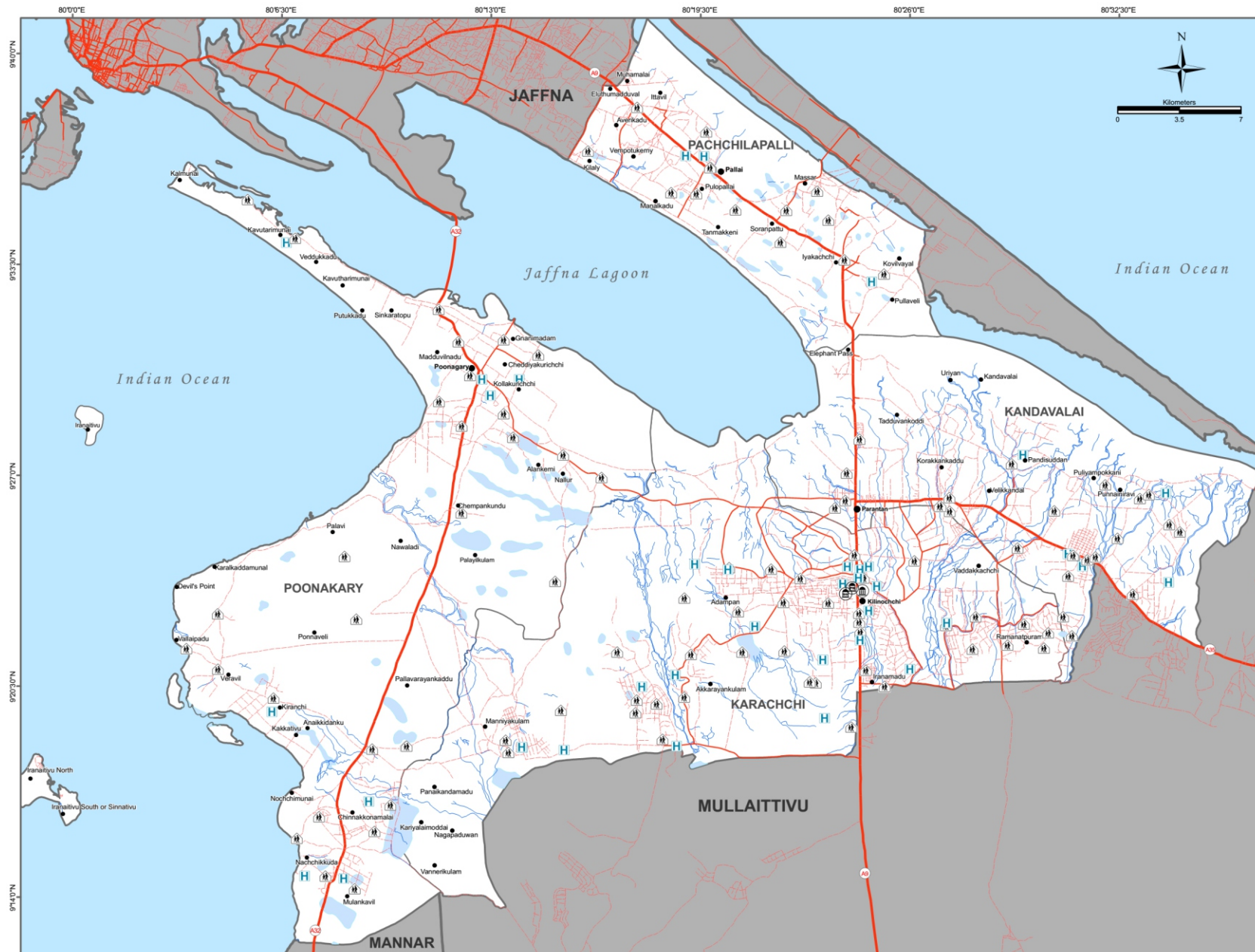
Source:- Divisional Forest Office, Kilinochchi



Chapter II

Administrative Map

District: Kilinochchi



Legend

- Main Town
- Village
- H Hospital
- S School
- DS District Secretariat Office
- DS Office
- PS Pradeshiya Sabha
- Main Road
- Secondary Road
- Minor Road
- Track Road
- River
- Lake/Tank
- GN Boundary
- DS Boundary
- District Boundary

Note(s):

Data source(s):

UNDP, Kilinochchi

Updated as at:	July 2011
Produced on:	11 -July-2011
Projection / Datum	Transverse Mercator Kandawala
Admin boundaries provided by:	Survey Department, Government of Sri Lanka

MapNumber: UNDP/LK/KIL/ADMIN/01/V1
This map is designed for printing on A4 size

The boundaries, names and the designations used on this map do not imply official endorsement or acceptance by the United Nations.

Table :2:1

Government Agents / District Secretaries - 1984 - To Date

S.No	Name of Government Agents / District Secretaries	Sevice	Period of Service	
			From	To
1	Mr.N.Jaganathan Esq.	SLAS	03/02/1984	1986 March
2	Mr.S.Shanmugarasa Esq.	SLAS	1986 April	1986 June
3	Mr.T.Senthilnathan Esq.	SLAS	1986 July	1987 March
4	Mr.K.Thevasikamani Esq.	SLAS	1987 April	1989 November
5	Mr.S.Anton Alfred Esq.	SLAS	1989 Dece	1990 March
6	Mr.S.Amirthalingam (Acting) Esq.	SLAS	1990 January	1990 February
7	Mr.K.Manickavasakar Esq.	SLAS	1990 April	23/04/1991
8	Mr.K.Ponnampalam Esq.	SLAS	24/04/1991	22/01/1995
9	Mr.S.Thillainadarasa Esq.	SLAS	23/01/1995	04/01/1998
10	Mr.T.Rasanayagam Esq.	SLPS	05/01/1998	22/08/1999
11	Mr.E.Iyathurai Esq.	SLAS	23/08/1999	31/07/2002
12	Mr.V.Visuvalingam (Acting) Esq.	SLAS	01/08/2002	22/08/2002
13	Mr.T.Rasanayagam Esq.	SLPS	23/08/2002	30/04/2007
14	Mr.N.Vethanayagan Esq.	SLAS	01/05/2007	02/08/2009
15	Mrs.S.Emeldasukumar (Acting) Esq.	SLAS	03/08/2009	05/11/2009
16	Mrs.Rubawathy Ketheeswaran Esq.	SLAS	06/11/2009	To date

Table :2:2

Divisional Secretariat and Location - 2013

No	Divisional Secretariat	Location	Name of Divisional Secretaries
1	Karachchi	Kili Town	Mr.G.Nageswaran
2	Kandawalai	Kandawalai	Mr.T.Mugunthan
3	Poonagari	Madduvilnadu west	Mr.S.Sathiyaseelan
4	Pachchilaipalli	Periyapalai	Mrs.P.Jejarani

Table :2.3

Addl.Government Agent - 1984 - To Date

S.No	Name of Director Planning	Service	Period of Service	
			From	To
1	Mr.S.Sanmugarasha	SLAS	1984	1986
2	Mr.S.Amirthalingam	SLAS	1986	1990
3	Mr.T.Rasanayagam	SLAS	1995	2002
4	Mr.N.Vethanathan	SLAS	2002	2007
5	Mr.S.Srinivasan	SLAS	2011	To date

Table :2.4

Chief Accountant - 1984 - To Date

S.No	Name of Director Planning	Service	Period of Service	
			From	To
1	Mr.Namasivasam	SL.Acc	1984	1985
2	Mr.K.Veerasingam	SL.Acc	1986	1990
3	A.Balakumar	SL.Acc	1991	1998
4	R.Pathmanathan	SL.Acc	1998	2005
5	Mr.J.Hillward Gunam	SL.Acc	2005	2006
6	Mr.P.Jeyarajah	SL.Acc	2007	2011
7	Mr.J.Hillward Gunam	SL.Acc	2011	To date

Table :2.5

Director Planning - 1984 - To Date

S.No	Name of Director Planning	Service	Period of Service	
			From	To
1	Mr.V.Suvaminathan	SLPS	1986	1989
2	Mr.T.Rasanayagam	SLPS	1989	1995
3	Mr.P.Balasingam	SLPS	1995	2000
4	Mr.P.K.S.Mathiyas	SLPS	2000	2004
5	Mr.K.Kunalasingam	SLPS	2005	2005
6	Mr.M.Thayakunaratnasingam	SLPS	2005	2009
7	Mr.S.Mohanabavan	SLPS	2009	To date

Table : 2.6

List of The Grama Officers Divisions and Villages Kilinochchi District

Table: 2.6.1

Divisional Secretariat Karachchi.

S. NO	G.S. DIVISION	G.N No	No. of Villages	SQ Km	VILLAGE
1	Vannerikulam	KN/01	04	74.79	Iyanarpuram Solai Kunsukulam Thikkai
2	Anaivilunthankulam	KN/02	01	20.77	Anaivilunthan
3	Kannakaipuram	KN/03	04	20.59	Kannakaipuram Kannakaipuram East Nanchundakadhu Kannakaipuram West
4	Skandapuram	KN/04	04	27.22	Skandapuram Maniyankulam Skandapuram West Vinayagar Kudiyiruppu
5	Akkarayankulam	KN/05	04	22.85	Akkarayankulam East Akkarayankulam West Akkarayankulam Center Kengatharan Kudiyiruppu
6	Konavil	KN/06	04	7.92	Konavil Ganthikiramam Unionkulam Rajan Kudiyiruppu
7	Ponnagar	KN/07	03	7.42	Ponnagar Center Aruviyalnager Vetha Kudiyiruppu
8	Bharathipuram	KN/08	03	6.85	Bharathipuram Bharathipuram North Bharathipuram Center
9	Malayalapuram	KN/09	02	5.85	Malayalapuram North Malayalapuram South
10	Vivegananthanagar	KN/10	02	3.51	Vivegananthanagar East Vivegananthanagar West
11	Krishnapuram	KN/11	02	7.72	Krishnapuram Vinayagapuram
12	Uthayanagar East	KN/12	01	1.45	Uthayanagar East
13	Uthayanagar West	KN/13	01	1.85	Uthayanagar West
14	Ambalkulam	KN/14	02	2.51	Ambalkulam Ananthanagar
15	Selvanagar	KN/15	01	2.41	Selvanagar
16	Ananthapuram	KN/16	02	2.25	Ananthapuram East Ananthapuram West

Divisional Secretariat Karachchi.

S. NO	G.S. DIVISION	G.N No	No. of Villages	SQ Km	VILLAGE
17	Thondamannagar	KN/17	02	1.62	Thondamannagar East Thondamannagar West
18	Kanagambikaikulam	KN/18	03	4.31	Kanagambikaikulam 30 Housing Scheme Sevis Road
19	Ambalnagar	KN/19	03	5.48	Thiruvaiaru 3 Magalirthiddam Santhapuram
20	Thiruvaiaru	KN/20	04	7.09	Thiruvaiaru 1st Unit Vilsan Road Koramoddai Eranaïmadu
21	Thiruvaiaru West	KN/21	01	4.06	Thiruvaiaru West
22	Rathnapuram	KN/22	01	2.35	Rathnapuram
23	Kilinochchi Town	KN/23	05	10.55	Kilinochchi Town Paravippanchan Kannan Kovilady Kachcheriyady Karadippokku
24	Maruthanagar	KN/24	02	12.84	Maruthanagar Ramanathankamam
25	Pannankandy	KN/25	03	6.85	Pannankandy Thennampillaifarm Pungavanam Junction
26	Kanagapuram	KN/26	01	9.1	Kanagapuram
27	Thirunagar South	KN/27	01	1.7	Thirunagar South
28	Thirunagar North	KN/28	01	1.66	Thirunagar North
29	Kaneshapuram	KN/29	01	5.45	Kaneshapuram
30	Jeyanthinagar	KN/30	02	3.85	Jeyanthinagar North Jeyanthinagar South
31	Periyaparathan	KN/31	03	5.85	D5 D6 D7
32	Uruthirapuram North	KN/32	06	24.39	Sakthipuram (Ellukkadhu) Nivil Kunsupparathan Porikkadavai Uruthirapurisvaram Serugan
33	Uruthirapuram East	KN/33	03	6.85	Uruthirapuram D-8 Ananthampannai Ratnampannai

Divisional Secretariat Karachchi.

S. NO	G.S. DIVISION	G.N No	No. of Villages	SQ Km	VILLAGE
34	Uruthirapuram West	KN/34	03	7.91	Kudimaththi Scheme I Scheme II
35	Sivanagar	KN/35	04	22.81	Sivanagar Unit-1 Sivanagar Unit 2 Sivansolai Sivanagar West
36	Ootupulam	KN/36	03	3.42	Valluvar Koddam Navalar Pannai New Colony
37	Puthumurippu	KN/37	03	8.52	Puthumurippu Salonnagar Solainagar
38	Vaddakachchi	KN/38	03	3.21	Vaddakkachchi North Vaddakkachchi Central Vaddakkachchi South
39	Civik Centre	KN/39	04	7.6	Civik Centre Agriculture Training Centre Paddy Land Scheme Educated Youth Scheme
40	Mayavanoor	KN/40	04	5.9	Vaddakachchi Coloni Ramanathapuram Colony 10, Housing Scheme Matha Kudiyruppu
41	Ramanathapuram	KN/41	05	15.42	Ramanathapuram Colney Puthukkadhu New Civik Center Alakapury Alady
42	Mavadiyamman	KN/42	04	6.21	Mavadimmam 5th Unit 6th Unit Puthukkadu

Table : 2.6.2

Divisional Secretariat Kandawalai

S. NO	G.S DIVISION	G.N No	SQ Km	No. of Villages	VILLAGES
1	Kumarapuram	KN/43	14.88	03	Kumarapuram Kanchipuram ParanthanKuda Kumarikuda
2	Paranthan	KN/44	7.20	05	Paranthan Town D-5 Unit Centralization Unit D-3 Unit Silvapuram
3	Umaiyalpuram	KN/45	10.45	04	Umaiyalpuram Rasayanapuram 1/4 Acre Vilavodai
4	Elephantpass	KN/46	14.45	04	Navatkoddiyan Uppalam Periyathivu Elephantpass
5	Thadduvankoddy	KN/47	14.48	06	Thadduvankoddy Thimelamadam Kaddukkulam Pillaimadam Veddukkaddai Ulakkaiyanthivu
6	Korakkankadhu	KN/48	8.74	05	Korakkankadhu Uriyan West Sivapuram Kiramiya vistharipputhiddam
7	Uriyan	KN/49	17.76	10	Uriyan West Panrimoddai Upparu Pulingathevan Murippu Uduppathu Kandal 2nd Unit 3rd Unit Mangayan Murippu Puthukkulam Palaya Korakkankadhu
8	Murasumoddai	KN/50	4.86	06	Palaiyakamam Karai Anaikkaddu Kiramam Iyankovil Kiramam Settukkandiyamman Kudiyiruppu Murugankovil Kudiyiruppu Murasumoddai Kudiyiruppu Unit-1

Divisional Secretariat Kandawalai

S. NO	G.S DIVISION	G.N No	SQ Km	No. of Villages	VILLAGES
9	Kandawalai	KN/51	32.09	13	Velikkandal Pathanmoddai Guvaimavadi Konankulam Kallippiddy Madukkarai Avransaddi Sellavarippiddy Mannadithakulam Vannanpiddy Annamapiddy Kandawalai Panrisuddan North
10	Periyakulam	KN/52	6.50	06	Periyakulam Kudiyiruppu Velikkandal South Palaya Vaddakkachchi Iyanarkovillady Kaddaikadhu Unit Puliyampokkanai Junction
11	Kalmadunagar	KN/53	10.00	06	Kalmadunagar 10 Acre Scheme Sampukkulam Navalnagar Raddaippanaikulam 6th Unit 7th Unit
12	Tharmapuram West	KN/54	3.20	06	1st Unit 2nd Unit 3rd Unit 4th Unit 5th Unit 6th Unit
13	Tharmapuram East	KN/55	4.45	09	7th Unit 8th Unit 9th Unit 10th Unit 11th Unit 12th Unit 13th Unit Nethaliyaru Kaddaikadhu

Divisional Secretariat Kandawalai

S. NO	G.S DIVISION	G.N No	SQ Km	No. of Villages	VILLAGES
14	Puliyampokkanai	KN/56	24.68	08	Puliyampokkanai Kalaveddithidal Punnaineeravi Eachsan kadhu Nagathambiranpuram Velauthaidaiyar Kudiyiruppu Kaanan Nagenthirapuram
15	Punnaineeravi	KN/57	21.76	08	Puthuya Punnaineeravi Kumarasamipuram Ulavanoor Thambirasapuram Kallaru Mathiyavagupputhiddam Kannakipuram Theravil
16	Piramanthanaru	KN/58	14.20	04	Piramanthanaru Mailvaganapuram Kolunthuppulavu Madaththady

Table : 2.6.3

Divisional Secretariat Poonakary

S. NO	G.S DIVISION	G.N No	SQ Km	No. of Villages	Villages
1	Nallur	KN/59	25.85	11	Samipulam Nallur Mudkompan Neeradampan Jaddan Kumaresanthalvu Mithushan Thiyagam Iyanarpuram Pallavarayankadhu Eraman
2	Alankerny	KN/60	24.74	04	Alankerny Pookkulam Purakkulam Mulaiyadamban
3	Kollakurichchi	KN/61	38.57	06	Thumpirai Selvipuram Kasikkuda Sellaiyathivu Kavaikkulam Ellaikkallkulam
4	Cheddiyakurichchi	KN/62	20.85	02	Karukkaitivu Cheddiyakurichchi
5	Ganimadam	KN/63	9.16	03	Gnanimadam Siththankurichchi Sempankulam
6	Madduvilnadhu East	KN/64	5.47	07	Aththai Madduvilnadhu East Maravakurichchi 4th Mile Post Pallakadduvan Vadiyadi Sepalapiddi

Divisional Secretariat Poonakary

S. NO	G.S DIVISION	G.N No	SQ Km	No. of Villages	Villages
7	Pallikkuda	KN/65	14.42	12	Pallikkuda Sempankunru Manatkadhu Thelikarai 04th Mile Post Pallai Nedunkulam Paththinippai Arasapuram Chekkalai Karumari Paluvil
8	Madduvilnadhu West	KN/66	14.68	07	Vadiyady West Villadi Karikoddukkulam Nagarakulam Nallathannirkulam Uyarippiddy Netpulavu
9	Paramankiray	KN/67	13.75	03	Paramankiray Villadi West Veddukkadhu
10	Gowtharimunai	KN/68	21.72	04	Gowtharimunai Vinasiyodai Manniththalai Kalmunai
11	Jeyapuram North	KN/69	26.14	04	Thumpuruvil Jeyapuram North Thikkuvil Sunnail
12	Jeyapuram South	KN/70	7.82	02	Jeyapuram South Pandiveddi
13	Kariyalainagapaduvan	KN/71	9.6	03	Kariyalai Nagapaduvan Kariyalainagapaduvan East Kumulamunai
14	Pallavarayankadhu	KN/72	6.84	05	Pallavarayankadhu Amaiyapuram Solai Solanila Village Model Village

Divisional Secretariat Poonakary

S. NO	G.S DIVISION	G.N No	SQ Km	No. of Villages	Villages
15	Mulankavil	KN/73	45.12	08	Mulankavil Kariyalainagapaduvan 100 House Scheme Vinayagapuram Rasapuram Kathiravilkulam Iranaimathanagar 31 Mile Post
16	Nachchikudah	KN/74	17.65	02	Nachchikudah Karadikkunru
17	Kiranchi	KN/75	49.54	02	Kiranchi Moddayankulam
18	Ponnaveli	KN/76	88.83	04	Veravil Valaippadhu Ponnaveli Palavi
19	Iranaithivu	KN/77	8	03	Iranaithivu Palaithivu Sinnathivu

Table:2.6.4

Divisional Secretariat Pachchilaipalli

S. NO	G.S DIVISION	G.N No	SQ Km	No. of Villages	VILLAGES
1	Kovilvayal	KN/78	27.37	02	Kovilvayal Sankatharvayal
2	Iyakkachchi	KN/79	13.55	03	Iyakkachchi Koddandarkulam Vinayagapuram
3	Mugavil	KN/80	21.15	04	Mugavil Malvil Urvanigampattu Kurunshative
4	Masar	KN/81	6.75	02	Masar Muruganthanagar
5	Soranpattu	KN/82	9.65	03	Soranpattu Mannaivindan Karanthai
6	Tharmakerny	KN/83	15.42	04	Tharmakerny Karnthai Sinnathalayady Peralai
7	Pulopallai	KN/84	6.01	01	Puloppallai East
8	Mullaiyady	KN/85	5.03	02	Vannankerny Mullaiyady
9	Thampakamam	KN/86	6.97	03	Thampakamam Periya Thampakamam Vannankerny North
10	Pallai Town	KN/87	0.9	02	Periyapallai Pallai Town
11	Pulopallai West	KN/88	5.78	01	Pulopallai West
12	Allipallai	KN/89	3.55	02	Allipallai Arathinagar
13	Kachcharvely	KN/90	1.91	02	Kachcharvely Selvapuram
14	Arasarkerny	KN/91	5.46	02	Arasarkerny Senthilnagar
15	Iththavil	KN/92	8.33	02	Iththavil Sathapuram
16	Mugamalai	KN/93	12.36	05	Sudalaipitty Ampalavalai Mugamalai Pontharkudieruppu Koovaanam
17	Vembodukerny	KN/94	2.21	03	Madaththady Vembodukerny Inthirapuram
18	Kilaly	KN/95	17.21	01	Kilalay

Table:- 2.7

Education Zones & Divisions - Kilinochchi District

No	Education Zone	Education Division
1	Kilinochchi	Karachchi
2		Kandawalai
3		Poonagari
4		Pachchilaipalli

Source: Zonal Education Office, Kilinochchi

Table:- 2.8

Pradeshiya Sabhas - Kilinochchi District

S.No	Divisional Secretariat	Local Authorities	Sub Office
1	Karachchi	Karachchi Pradeshiya Sabha	Kilinochchi
2	Kandawalai		Murachumoddai
3	Poonagari	Poonagari Pradeshiya Sabha	Poonagari Iranaimathanagar Pallavarayankadhu
4	Pachchilaipalli	Pachchilaipalli Pradeshiya Sabha	Pulopallai Mugamalai Iyakkachchi

Source: Department of Local Government, Kilinochchi

Table:-2.9

Local Authorities and Grama Niladhari Division - 2013

No	Divisional Secretariat	Pradeshiya Sabha	Sub Office Pradeshiya Sabha	Grama Niladhari Division
1	Karachchi	1	1	42
2	Kandawalai		1	16
3	Poonakary	1	3	19
4	Pachchilaipalli	1	3	18
Total		3	8	95

Source:- District Secretariat, Kilinochchi

Table:-2.10

Classification of Service Centers in Local Authority in Kilinochchi District - 2013

No	Local Authorities	PUBLIC LIBRARIES	COMMUNITY CENTRES	HEALTHCENTRES	MARKETS	PLAY- GROUND	TUBE WELLS	PUBLIC WELLS	Ayurvedic Dispensary	CEMETERY
1	Karachchi Pradeshiya Sabha	3	32	-	8	1	20	172	3	43
2	Poonagari Pradeshiya Sabha	3	24	-	5	1	-	99	2	23
3	Pachchilaipalli Pradeshiya Sabha	4	69	-	19	1	-	14	3	26
Total		10	125	-	32	2	20	285	2	92

Source: ACLG Office , Kilinochchi

Table:-2.11

Staff Details of Office at the District Secretariat, Kilinochchi - 2013

No	Designation	Service	Grade/ Class	Salary Code	Service Level	Approved Cadre			Existing cadre			Remarks
						Permanent	Casual	Contract	Permanent	Casual	Contract	
1	District Secretary	SLAS	Special	SL3	Senior Level	01	-	-	01	-	-	
2	Addl.District Secretary	SLAS	Special	SL3	Senior Level	01	-	-	01	-	-	
3	Asst.District Secretary	SLAS	III	SL 1	Senior Level	01	-	-	-	-	-	
4	Chief Accountant	SLAcS	I	SL 1	Senior Level	01	-	-	01	-	-	
5	Accountant	SLAcS	III	SL 1	Senior Level	01	-	-	01	-	-	
6	S.L.Eng.Service	SLEgS	III	SL 1	Senior Level	01	-	-	01	-	-	
7	Administrative officer	PMAS	Supra	MN7	Tertiary Level	01	-	-	01	-	-	
8	Budget Assistant	Graduate		MN4	Secondary Level	01	-	-	01	-	-	
9	Dev.coordinator	Graduate		MN4	Secondary Level	01	-	-	-	-	-	
10	PMAS	PMAS	I	MN 2	Secondary Level	04	-	-	03	-	-	
11	PMAS	PMAS	II/III	MN 2	Secondary Level	30	-	-	30	-	-	
12	Translator	TS	-	MN 6	Secondary Level	01	-	-	-	-	-	
13	Technical Officer	SLTS	-	MT 1	Secondary Level	02	-	-	-	-	-	

No	Designation	Service	Grade/ Class	Salary Code	Service Level	Approved Cadre			Existing cadre			Remarks
						Permanent	Casual	Contract	Permanent	Casual	Contract	
14	Draft man	SLTS	-	MT 1	Secondary Level	01	-	-	-	-	-	Not Approved Cadre
15	Data Entry operator	ITS	-	MN 1	Secondary Level	01	-	-	-	-	-	
16	Record Keeper	OES	I	PL 1	Primary Level	02	-	-	1	-	-	
17	KKS	OES	III	PL 1	Primary Level	05	-	-	5	-	-	
18	Telephone Operator	OES	I	PL 1	Primary Level	01	-	-	1	-	-	
19	Watcher	OES	II	PL 1	Primary Level	02	-	-	2	-	-	
20	Garden Labour	OES	II	PL 1	Primary Level	01	-	-	-	-	-	
21	Sanitary Labour	OES	II	PL 1	Primary Level	02	-	-	2	-	-	
22	Driver	DS	II	PL 3	Primary Level	06	-	-	5	-	-	
23	Water Pump Operator	OES	III	PL 1	Primary Level	02	-	-	-	-	-	
24	Book Binder	OES	I	PL 1	Primary Level	01	-	-	1	-	-	
25	Circuit Bungalow Keeper	OES	I	PL 2	Primary Level	01	-	-	-	-	-	
26	Development Officer	DOS	-	MN4/2006	Glass III	-	-	-	20	-	-	
Total						71			58	-		

Table:-2.12

Staff Details of Office at the Divisional Secretariat, Karachchi- 2013

No	Designation	Service	Grade/ Class	Salary Code	Service Level	Approved Cadre			Existing cadre			Remarks
						Permanent	Casual	Contract	Permanent	Casual	Contract	
1	Divisional Secretary	SLAS	I	SLI	1	01	-	-	01	-	-	
2	Asst.Divisional Secretary	SLAS	III	SLI	1	02	-	-	01	-	-	
3	Accountant	SLAcS	III	SLI	1	01	-	-	01	-	-	
4	Administrative officer	PMAS	Supra	MN7	2	01	-	-	1 (act)	-	-	
5	Admi.Grama .Nil	GNS	Supra	MN4	2	01	-	-	-	-	-	
6	Dev.coordinator	Graduate		MN2	3	01	-	-	-	-	-	
7	PMAS	PMAS	I,II,III	MN 6	3	37	-	-	17	-	-	
8	Translator	TS	-	MN1	2	01	-	-	-	-	-	
9	Data Entry operator	ITS		MN1	3	01						
10	Grama Niladharies	GNS	I,II	MN1	3	19			27			
11	Book Binder	OES	I	PL 1	4	01			2			
12	KKS	OES	II	PL 1	4	08			0			
14	Watcher	OES	II	PL 1	4	03	-	-	1	-	-	
15	Sanitary Labour	OES	III	PL 1	4	01			1			
16	Driver	DS	I	PL 3	4	03			3			
17	Record Keeper	OES	I	PL 1	4	01	-	-	1	-	-	
18	Garden Labour	OES	III	PL 1	4	01	-	-	1	-	-	
19	Telephone Operator	OES	I	PL 1	4	01	-	-	1	-	-	
20	Development Officer	DOS	-	MN4/2006	Glass III	-			89			
Total						84			147	-		

Table:-2.13

Staff Details of Office at the Divisional Secretariat, Kandawalai- 2013

No	Designation	Service	Grade/ Class	Salary Code	Service Level	Approved Cadre			Existing cadre			Remarks	
						Permanent	Casual	Contract	Permanent	Casual	Contract		
1	Divisional Secretary	SLAS	I	SLI	1	01	-	-	01	-	-		
2	Asst.Divisional Secretary	SLAS	III	SLI	1	02	-	-	01	-	-		
3	Accountant	SLAcS	III	SLI	1	01	-	-	01	-	-		
4	Administrative officer	PMAS	Supra	MN7	2	01	-	-	1 (act)	-	-		
5	Admi.Grama .Nil	GNS	Supra	MN4	2	01	-	-	-	-	-		
6	Dev.coordinator	Graduate		MN2	3	01	-	-	-	-	-		
7	PMAS	PMAS	I,II,III	MN 6	3	37	-	-	17	-	-		
8	Translator	TS	-	MN1	2	01	-	-	-	-	-		
9	Data Entry operator	ITS		MN1	3	01							
10	Grama Niladharies	GNS	I,II	MN1	3	19			27				
11	Book Binder	OES	I	PL 1	4	01			2				
12	KKS	OES	II	PL 1	4	08			0				
14	Watcher	OES	II	PL 1	4	03	-	-	1	-	-		
15	Sanitary Labour	OES	III	PL 1	4	01			1				
16	Driver	DS	I	PL 3	4	03			3				
17	Record Keeper	OES	I	PL 1	4	01	-	-	1	-	-		
18	Garden Labour	OES	III	PL 1	4	01	-	-	1	-	-		
19	Telephone Operator	OES	I	PL 1	4	01	-	-	1	-	-		
20	Development Officer	DOS	-	MN4/2006	Glass III	-			89				Not Approved Cadre
Total						84			147	-			

Table:-2.14

Staff Details of Office at the Divisional Secretariat, Poonagari- 2013

No	Designation	Service	Grade/ Class	Salary Code	Service Level	Approved Cadre			Existing cadre			Remarks
						Permanent	Casual	Contract	Permanent	Casual	Contract	
1	Divisional Secretary	SLAS	I	SLI	1	01	-	-	1 (SLAS)	-	-	
2	Asst.Divisional Secretary	SLAS	III	SLI	1	02	-	-	-	-	-	
3	Accountant	SLAcS	III	SLI	1	01	-	-	01	-	-	
4	Administrative officer	PMAS	Supra	MN7	2	01	-	-	-	-	-	
5	Admi.Grama .Nil	GNS	Supra	MN4	2	01	-	-	-	-	-	
6	Dev.coordinator	Graduate		MN2	3	01	-	-	-	-	-	
7	PMAS	PMAS	I,II,III	MN 6	3	39	-	-	08	-	-	
8	Translator	TS	-	MN1	2	01	-	-	-	-	-	
9	Data Entry operator	ITS		MN1	3	01	-	-	-	-	-	
10	Grama Niladharies	GNS	I,II	MN1	3	42	-	-	9	-	-	
11	Book Binder	OES	I	PL 1	4	01	-	-	-	-	-	
12	KKS	OES	II	PL 1	4	09	-	-	5	-	-	
14	Watcher	OES	II	PL 1	4	03	-	-	-	-	-	
15	Sanitary Labour	OES	III	PL 1	4	01	-	-	-	-	-	
16	Driver	DS	I	PL 3	4	03	-	-	2	-	-	
17	Record Keeper	OES	I	PL 1	4	01	-	-	-	-	-	
18	Garden Labour	OES	III	PL 1	4	01	-	-	-	-	-	
19	Telephone Operator	OES	I	PL 1	4	01	-	-	-	-	-	
20	Development Officer	DOS	-	MN4/2006	Glass III	-	-	-	5	-	-	Not Approved Cadre
Total						110			147	-		

Table:-2.15

Staff Details of Office at the Divisional Secretariat, Pachchilaipalli- 2013

No	Designation	Service	Grade/ Class	Salary Code	Service Level	Approved Cadre			Existing cadre			Remarks
						Permanent	Casual	Contract	Permanent	Casual	Contract	
1	Divisional Secretary	SLAS	I	SLI	1	01	-	-	01	-	-	
2	Asst.Divisional Secretary	SLAS	III	SLI	1	02	-	-	01	-	-	
3	Accountant	SLAcS	III	SLI	1	01	-	-	01	-	-	
4	Administrative officer	PMAS	Supra	MN7	2	01	-	-	1 (act)	-	-	
5	Admi.Grama .Nil	GNS	Supra	MN4	2	01	-	-	-	-	-	
6	Dev.coordinator	Graduate		MN2	3	01	-	-	-	-	-	
7	PMAS	PMAS	I,II,III	MN 6	3	37	-	-	17	-	-	
8	Translator	TS	-	MN1	2	01	-	-	-	-	-	
9	Data Entry operator	ITS		MN1	3	01						
10	Grama Niladharies	GNS	I,II	MN1	3	19			27			
11	Book Binder	OES	I	PL 1	4	01			2			
12	KKS	OES	II	PL 1	4	08			0			
14	Watcher	OES	II	PL 1	4	03	-	-	1	-	-	
15	Sanitary Labour	OES	III	PL 1	4	01			1			
16	Driver	DS	I	PL 3	4	03			3			
17	Record Keeper	OES	I	PL 1	4	01	-	-	1	-	-	
18	Garden Labour	OES	III	PL 1	4	01	-	-	1	-	-	
19	Telephone Operator	OES	I	PL 1	4	01	-	-	1	-	-	
20	Development Officer	DOS	-	MN4/200 6	Glass III	-			89			Not Approved Cadre
Total						84			147	-		

Table:-2.16

Staff Details of Office at the Karachchi Pradeshiya Sabha - 2013

S.No	Post	Service	Centre	Approved Cadre	Present Cadre	Grade	Additional Requirement
1	Secretary	PPMAS	Karachchi Pradeshiya Sabha Kilinochchi	1	0	Supra	1
2	Ayurvedic Medical Officer	SL AYMS	Karachchi Pradeshiya Sabha Kilinochchi	3	2	III/I	1
3	Development Assistant	DOS	Karachchi Pradeshiya Sabha Kilinochchi	6	6	III/II/I	1
4	Librarian	SLGLS	Karachchi Pradeshiya Sabha Kilinochchi	4	3	III/II/I	0
5	Technical Officer (Civil)	SLTS	Karachchi Pradeshiya Sabha Kilinochchi	3	1	III/II/I	1
6	Management Assistant	PPMAS	Karachchi Pradeshiya Sabha Kilinochchi	15	13	III/II/I	2
7	Nursery School Teacher *	Dept	Karachchi Pradeshiya Sabha Kilinochchi	1	1	III/II/I	2
8	Revenue Inspector	Dept	Karachchi Pradeshiya Sabha Kilinochchi	4	0	III/II/I	0
9	Health Supervisor	Dept	Karachchi Pradeshiya Sabha Kilinochchi	1	0	III/II/I	4
10	Market Supervisor	Dept	Karachchi Pradeshiya Sabha Kilinochchi	2	0	III/II/I	1
11	Work/ Field Supervisor	Dept	Karachchi Pradeshiya Sabha Kilinochchi	1	2	III/II/I	2
12	Driver	PDS	Karachchi Pradeshiya Sabha Kilinochchi	6	2	III/II/I/Spl	-1
13	Electrician	Dept	Karachchi Pradeshiya Sabha Kilinochchi	1	0	III/II/I/Spl	4
14	Ayurvedic Dispenser	Dept	Karachchi Pradeshiya Sabha Kilinochchi	3	3	III/II/I/Spl	1
15	KKS	OES	Karachchi Pradeshiya Sabha Kilinochchi	4	1	III/II/I/Spl	0
16	Watcher	OES	Karachchi Pradeshiya Sabha Kilinochchi	4	3	III/II/I/Spl	3
17	Library Attendant	Dept	Karachchi Pradeshiya Sabha Kilinochchi	4	2	III/II/I/Spl	1
18	Linesman *	Dept	Karachchi Pradeshiya Sabha Kilinochchi	1	1	III/II/I/Spl	2
19	Linesman Mate *	Dept	Karachchi Pradeshiya Sabha Kilinochchi	2	2	III/II/I/Spl	0
20	Health Labourer	Dept	Karachchi Pradeshiya Sabha Kilinochchi	25	11	III/II/I/Spl	0
21	Work/ Field Labourer	Dept	Karachchi Pradeshiya Sabha Kilinochchi	20	8	III/II/I/Spl	14
22	Cemetery Labourer	Dept	Karachchi Pradeshiya Sabha Kilinochchi	1	0	III/II/I/Spl	12
Total				112	61		51

Source : ACLG, Kilinochchi

Table:-2.17

Staff Details of Office at the Poonagari Pradeshiya Sabha - 2013

S. No	Post	Service	Centere	Approved Cadre	Present Cadre	Grade/ Class	Additional Requirement	Service Level
1	Secretary	PPMAS	Poonakary P.s	1	0	Supra	1	Tertiary
2	Ayurveda Medical Officer	SLAyMS	Poonakary P.s	2	1	III/II	1	Senior
3	Development Officer	DOS	Poonakary P.s	6	5	III/II/I	1	Secondary
4	Librarian	SLGLS	Poonakary P.s	2	1	III/II/I	1	Secondary
5	Technical Officer(Civil)	SLTS	Poonakary P.s	2	2	III/II/I	0	Secondary
6	Management Assistant	PPMAS	Poonakary P.s	7	4	III/II/I	3	Secondary
7	Revenue Inspector	Dept	Poonakary P.s	2	1	III/II/I	1	Secondary
8	Market Supervisor	Dept	Poonakary P.s	1	0	III/II/I	1	Secondary
9	Driver	PDS	Poonakary P.s	5	1	III/II/I/Spl	4	Primary
10	Electrician	DEPT	Poonakary P.s	1	0	III/II/I/Spl	1	Primary
11	Ayurveda Dispenser	Dept	Poonakary P.s	2	0	III/II/I/Spl	2	Primary
12	KKS	OES	Poonakary P.s	2	1	III/II/I/Spl	1	Primary
13	Watcher	OES	Poonakary P.s	3	3	III/II/I/Spl	0	Primary
14	Library Attendant	Dept	Poonakary P.s	2	0	III/II/I/Spl	2	Primary
15	Work/Field Labourer	Dept	Poonakary P.s	8	0	III/II/I/Spl	8	Primary
16	Health Labourer	Dept		7	0	III/II/I/Spl	7	Primary
Total				53	19		34	

Source : ACLG, Kilinochchi

Table:-2.18

Staff Details of Office at the Pachchilaipalli Pradeshiya Sabha - 2013

S.No	Post	Service	Centre	Approved Cadre	Present Cadre	Grade	Additional Requirement
1	Secretary	PPMAS	Pachchilaipalli P.S	1	-	Supra	1
2	Ayurveda Medical Officer	SLAYMS	Pachchilaipalli P.S	2	2	111/11/1	-
3	Development Officer	DOS	Pachchilaipalli P.S	6	5	111/11/1	1
4	Librarian	SLGLS	Pachchilaipalli P.S	3	2	111/11/1	1
5	Technical Officer(Civil)	SLTS	Pachchilaipalli P.S	3	3	111/11/1	-
6	Management Assistant	PPMAS	Pachchilaipalli P.S	10	10	111/11/1	-
7	Revenue Inspector	Dept.	Pachchilaipalli P.S	2	2	111/11/1	-
8	Driver	PPMAS	Pachchilaipalli P.S	5	1	111/11/1/Spl	4
9	Electrician	SLAYMS	Pachchilaipalli P.S	1	-	111/11/1/Spl	1
10	Ayurveda Dispenser	DOS	Pachchilaipalli P.S	2	2	111/11/1/Spl	-
11	KKS	SLGLS	Pachchilaipalli P.S	2	1	111/11/1/Spl	1
12	Watcher	SLTS	Pachchilaipalli P.S	4	4	111/11/1/Spl	-
13	Library Attendent	PPMAS	Pachchilaipalli P.S	3	2	111/11/1/Spl	1
14	Work/Field Labourer	Dept.	Pachchilaipalli P.S	7	7	111/11/1/Spl	-
15	Health Labourer	Dept.	Pachchilaipalli P.S	10	8	111/11/1/Spl	2
16	Electricity Labourer*	Dept.	Pachchilaipalli P.S	2	2	II/II/I/Spl	-
17	Linesman *	Dept.	Pachchilaipalli P.S	-	-	II/II/I/Spl	-
18	Linesman Mate*	Dept.	Pachchilaipalli P.S	1	1	II/II/I/Spl	-
TOTAL				64	52		12

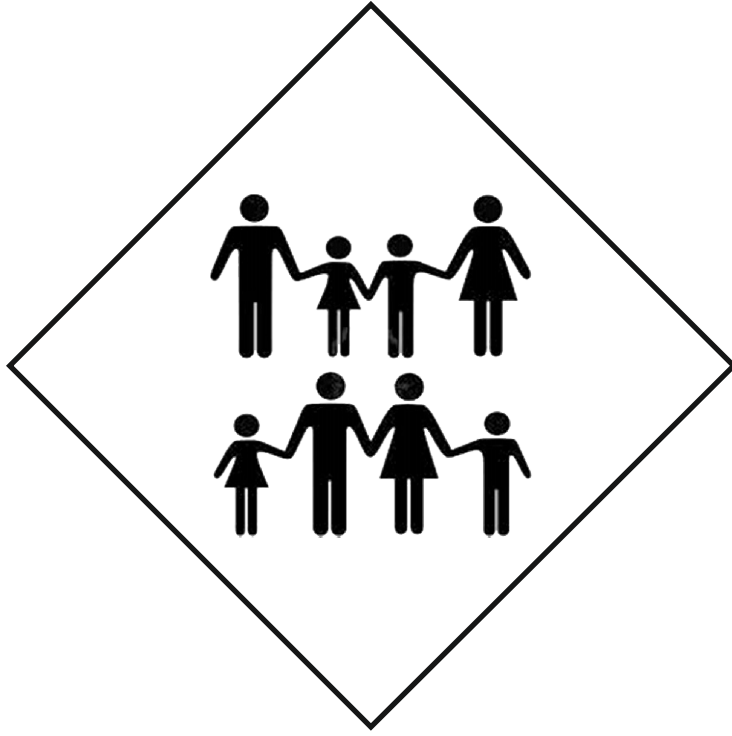
Source : ACLG, Kilinochchi

Table:-2.19

Staff details of Office at the ACLG Office at Kilinochchi District - 2013.

No	Designation	Service	Grade/class	Centere	Service level	Approved Cadre	Existing Cadre	Vacant	Remarks
1	Commissioner	SLAS	II/II	R/ACLG's office	Senior	1	1	0	0
2	Investigating Officer	Dept	1/11/111	R/ACLG's office	Secondary	1	1	0	0
3	Development Officer	DOS	1/11/111	R/ACLG's office	Secondary	5	4	1	1LGA,03Pass
4	Technical Officer (Civil)	SLTS.	1/11/111	R/ACLG's office	Secondary	2	2	0	
5	Management Assistant	PPMAS	1/11/111	R/ACLG's office	Secondary	4	6	0	2 Excess
6	Driver	PDS	Special/1/11/111	R/ACLG's office	Primary	1	1	0	0
7	K.K.S.	O.E.S.	Special/1/11/111	R/ACLG's office	Primary	2	2	0	0
Total						16	17	1	

Source : ACLG, Kilinochchi

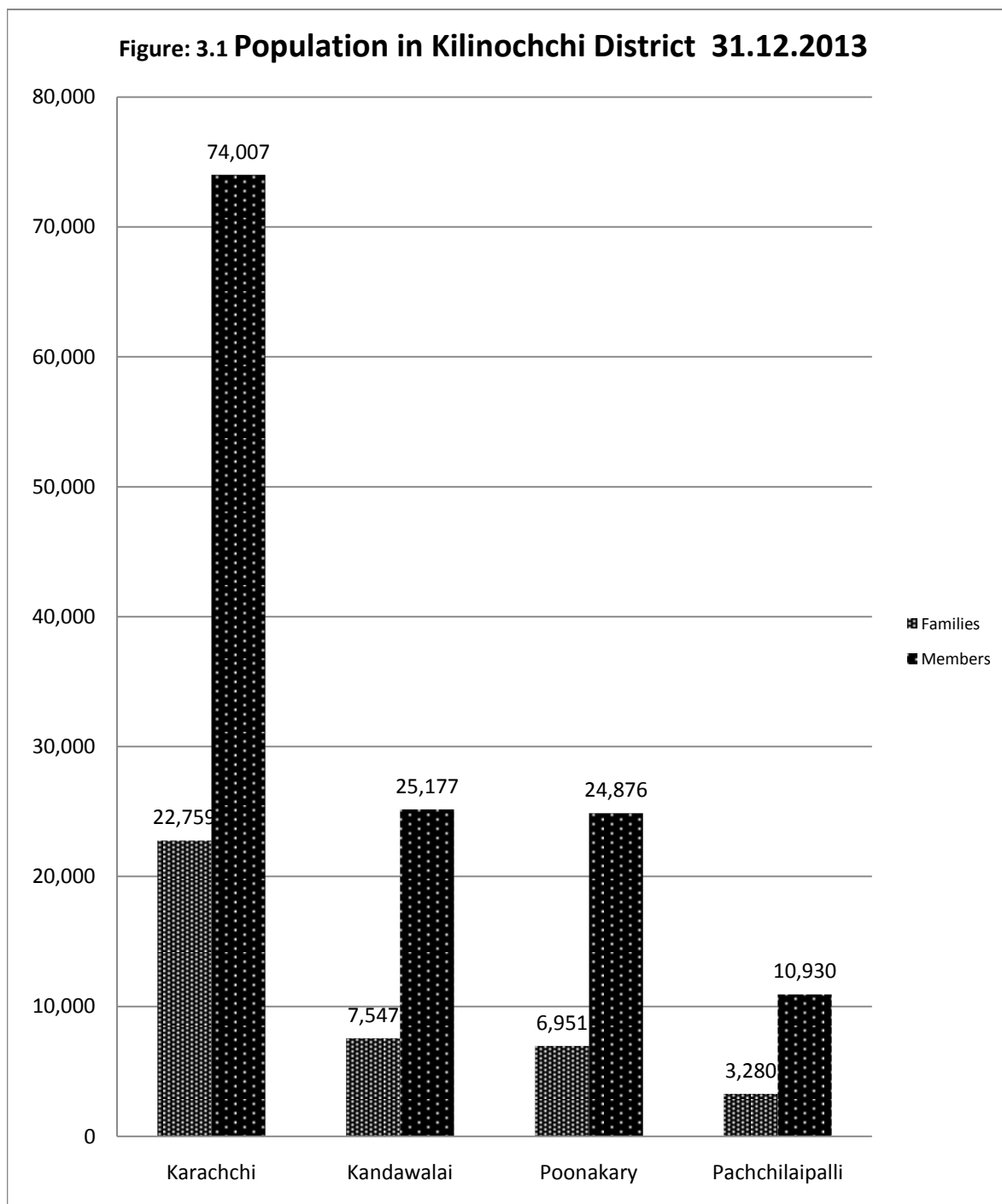


Chapter III

Table : 3.1

District Population As At 31.12.2013

S.No	A.G.A's Division	Total No. of Families	Total No. of Members
1	Karachchi	22,759	74,007
2	Kandawalai	7,547	25,177
3	Poonakary	6,951	24,876
4	Pachchilaipalli	3,280	10,930
TOTAL		40,537	134,990



Source: District Secretariat, Kilinochchi

Table: 3.2

Population as at 31.12.2013 - Kilinochchi District.

DS Division	Male	Female	Total	Sex Ratio (Female / Male)	Sex Percentage	
					Male	Female
Karachchi	35,494	38,513	74,007	1.09	47.96	52.04
Kandawalai	12,048	13,129	25,177	1.09	47.85	52.15
Poonakary	12,254	12,622	24,876	1.03	49.26	50.74
Pachchilaipalli	5,204	5,855	10,930	1.13	47.61	53.57
Total	65,000	70,119	134,990		48.15	51.94

Source: District Planning Secretariat, Kilinochchi

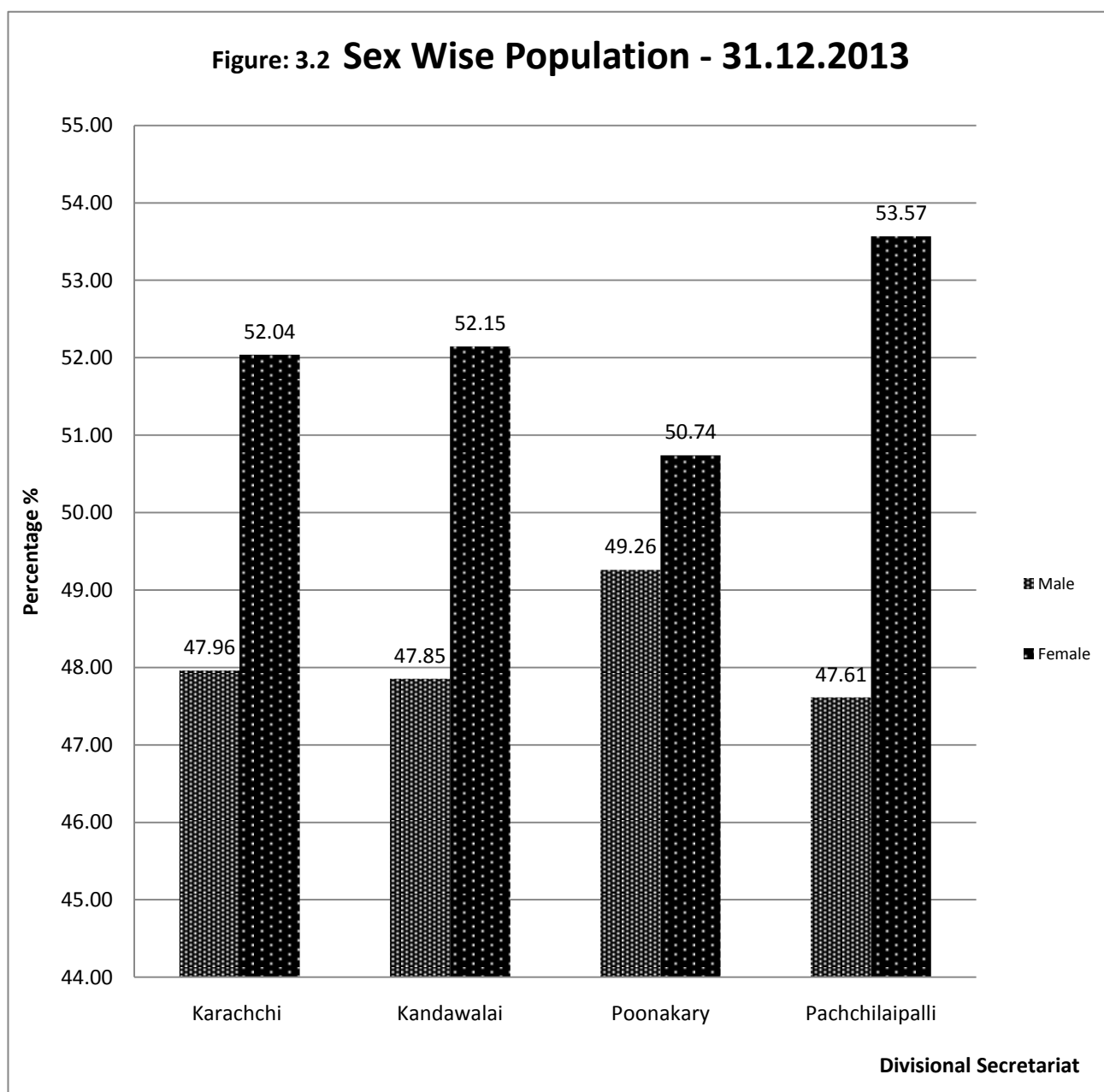
Figure: 3.2 Sex Wise Population - 31.12.2013

Table :3.3

Population Figures Ethnic wise as at 31.12.2013 Kilinochchi District

No.	G.N. Division	Total		Sinhala		Tamil		Muslim		Other	
		Families	Members	Families	Members	Families	Members	Families	Members	Families	Members
1	Karachchi	22,759	74,007	24	43	22,459	73,006	276	958	0	0
2	Kandawalai	7547	25177	2	4	7542	25211	3	12	0	0
3	Poonagari	6,951	24,876	1	6	6,539	23,200	411	1,670	0	0
4	Pachchilaippalli	3280	10930	2	6	3277	10914	1	8	0	2
Total		40,537	134,990	29	59	39,817	132,331	691	2,648	0	2

District Secretariat, Kilinochchi

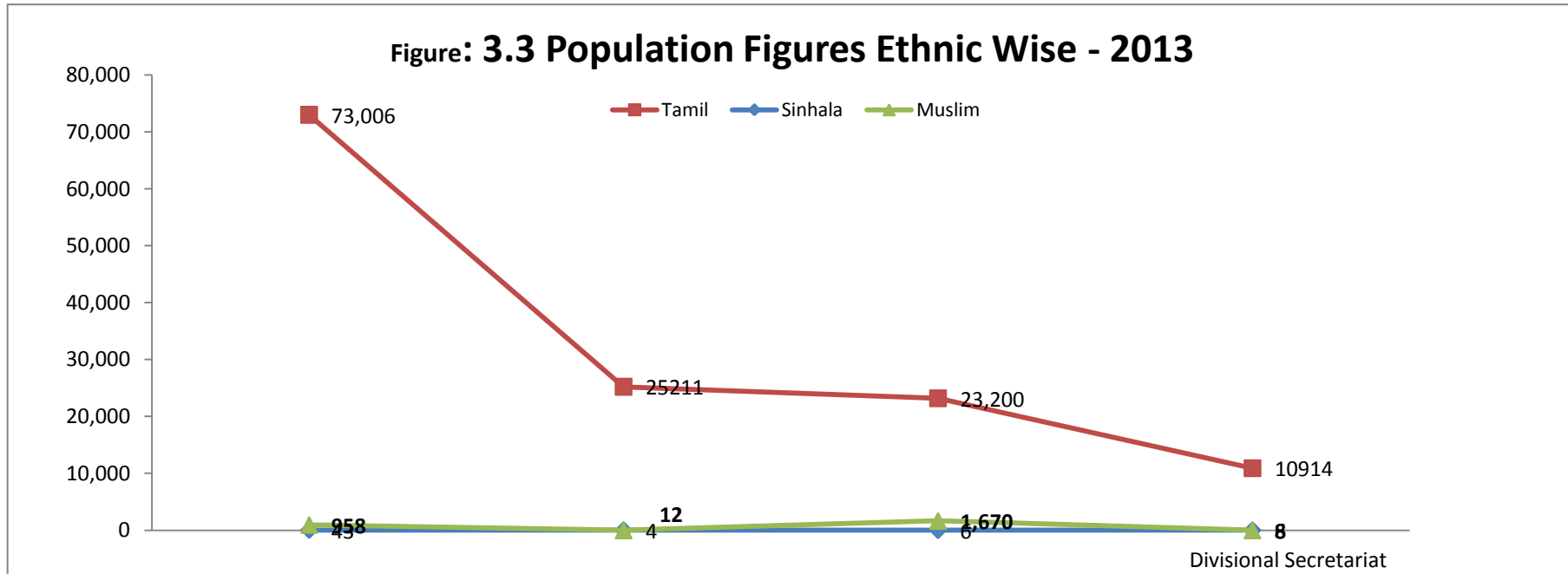


Table:3.3.1

Divisional Secretariat - Karachchi

No.	G.N. Division	Total		Sinhala		Tamil		Muslim		Other	
		Families	Members	Families	Members	Families	Members	Families	Members	Families	Members
1	Vannerikkulam	465	1,662	0	0	465	1,662	0	0	0	0
2	Anaivilunthan	413	1,329	6	6	406	1,318	1	5	0	0
3	Kannagaipuram	331	1,157	0	0	331	1,157	0	0	0	0
4	Skanthapuram	778	2,487	0	0	777	2,486	1	1	0	0
5	Akkarayankulam	640	2,175	0	0	640	2,175	0	0	0	0
6	Konavil	1,130	3,546	0	0	1,128	3,538	2	8	0	0
7	Ponnagar	528	1,810	0	0	525	1,796	3	14	0	0
8	Parathipuram	722	2,599	0	0	720	2,590	2	9	0	0
9	Malayalapuram	594	2,115	1	1	591	2,110	2	4	0	0
10	Vivegananthanagar	483	1,645	0	0	483	1,645	0	0	0	0
11	Kirushnapuram	758	2,586	1	1	757	2,585	0	0	0	0
12	Uthayanagar East	683	2,291	0	0	683	2,291	0	0	0	0
13	Uthayanagar West	713	2,381	0	0	713	2,381	0	0	0	0
14	Ambalkulam	830	2,550	2	2	825	2,536	3	12	0	0
15	Selvanagar	741	2,441	0	0	741	2,441	0	0	0	0
16	Ananthapuram	698	1,931	0	0	698	1,931	0	0	0	0
17	Thondamannagar	278	880	0	0	277	877	1	3	0	0
18	Kanagambikaikkulam	549	1,657	0	0	466	1,393	83	264	0	0
19	Ambalnagar	1,033	3,085	0	0	1,033	3,085	0	0	0	0
20	Thiruvaiyaru	295	954	0	0	295	954	0	0	0	0
21	Thiruvaiyaru West	354	1,030	0	0	354	1,030	0	0	0	0
22	Radnapuram	371	1,128	0	0	371	1,128	0	0	0	0
23	Kilinochchi town	478	1,367	7	11	437	1,235	34	121	0	0
24	Maruthanagar	417	1,211	0	0	416	1,210	1	1	0	0
25	Pannankandy	310	1,012	0	0	310	1,012	0	0	0	0

Divisional Secretariat - Karachchi

No.	G.N. Division	Total		Sinhala		Tamil		Muslim		Other	
		Families	Members	Families	Members	Families	Members	Families	Members	Families	Members
26	Kanagapuram	306	1,231	0	0	306	1,231	0	0	0	0
27	Thirunagar South	425	1,663	1	4	416	1,627	8	32	0	0
28	Thirunagar North	475	1,299	0	0	448	1,245	27	54	0	0
29	Kaneshapuram	275	730	0	0	275	730	0	0	0	0
30	Jeyanthinagar	597	1,759	0	0	594	1,749	3	10	0	0
31	Periyaparanthan	394	1,279	2	3	392	1,276	0	0	0	0
32	Uruththirapuram North	501	1,571	0	0	500	1,568	1	3	0	0
33	Uruththirapuram East	395	1,518	0	0	395	1,518	0	0	0	0
34	Uruththirapuram West	380	1,202	0	0	380	1,202	0	0	0	0
35	Sivanagar	407	1,217	0	0	407	1,217	0	0	0	0
36	Oottuppulam	395	1,316	3	9	392	1,307	0	0	0	0
37	Puthumurippu	438	1,530	0	0	438	1,530	0	0	0	0
38	Vaddakkachchi	558	1,770	0	0	558	1,770	0	0	0	0
39	Civic centre	309	886	0	0	309	886	0	0	0	0
40	Mayavanoor	948	3,027	0	0	946	3,021	2	6	0	0
41	Ramanathapuram	749	2,666	1	6	744	2,650	4	10	0	0
42	Mavadiyamman	615	2,314	0	0	517	1,913	98	401	0	0
Total		22,759	74,007	24	43	22,459	73,006	276	958	0	0

Table :3.3.2

Divisional Secretariat:- Kandawalai

No.	G.N. Division	Total		Sinhala		Tamil		Muslim		Other	
		Families	Members	Families	Members	Families	Members	Families	Members	Families	Members
1	Kumarapuram	424	1357	0	0	424	1,357	0	0	0	0
2	Paranthan	845	2895	0	0	845	2,895	0	0	0	0
3	Umaiyalpuram	242	763	0	0	240	755	2	8	0	0
4	Elephantpass	0	0	0	0	0	0	0	0	0	0
5	Thaduvankoddi	94	339	0	0	94	339	0	0	0	0
6	Korakkankaddu	450	1505	0	0	450	1,555	0	0	0	0
7	Uriyan	246	724	0	0	246	724	0	0	0	0
8	Murasumoodai	272	767	0	0	272	767	0	0	0	0
9	Kandawalai	363	1075	0	0	362	1,071	1	4	0	0
10	Periyakulam	383	1230	0	0	383	1,230	0	0	0	0
11	Kalmadunagar	808	2763	0	0	808	2,763	0	0	0	0
12	Tharmapuram West	370	1191	0	0	370	1,191	0	0	0	0
13	Tharmapuram East	534	1648	0	0	534	1,648	0	0	0	0
14	Puliyampokkanai	406	1363	0	0	406	1,363	0	0	0	0
15	Punnaineeravi	1,462	5292	2	4	1,460	5,288	0	0	0	0
16	Piramanthanaru	648	2265	0	0	648	2,265	0	0	0	0
Total		7,547	25,177	2	4	7,542	25,211	3	12	0	0

Table :3.3.3

Divisional Secretariat - Poonagari

No.	G.N. Division	Total		Sinhala		Tamil		Muslim		Other	
		Families	Members	Families	Members	Families	Members	Families	Members	Families	Members
1	Nallur	585	1913	0	0	585	1913	0	0	0	0
2	Alankerny	90	293	0	0	90	293	0	0	0	0
3	Kollakurichchi	229	828	0	0	229	828	0	0	0	0
4	Cheddiyakurichchi	181	671	0	0	181	671	0	0	0	0
5	Gnanimadam	114	367	0	0	114	367	0	0	0	0
6	Madduvilnadu East	202	653	0	0	202	653	0	0	0	0
7	Pallikuda	784	2844	0	0	782	2838	2	6	0	0
8	Madduvilnadu west	249	842	0	0	249	842	0	0	0	0
9	Paramankirai	143	473	0	0	143	473	0	0	0	0
10	Gowatharimunai	100	356	0	0	100	356	0	0	0	0
11	Jeyapuram North	214	687	1	6	213	681	0	0	0	0
12	Jeyapuram South	217	693	0	0	217	693	0	0	0	0
13	Kariyalainagapaduvan	570	2115	0	0	568	2103	2	12	0	0
14	Pallavarayankaddu	305	1047	0	0	305	1047	0	0	0	0
15	Mulankavil	818	2801	0	0	818	2801	0	0	0	0
16	Nachchikuda	865	3425	0	0	458	1773	407	1652	0	0
17	Kiranchi	518	1900	0	0	518	1900	0	0	0	0
18	Ponnaveli	453	1792	0	0	453	1792	0	0	0	0
19	Iranaitivu	314	1176	0	0	314	1176	0	0	0	0
Total		6,951	24,876	1	6	6,539	23,200	411	1,670	0	0

Table :3.3.4

Divisional Secretariat:- Pachchilaippalli

No.	G.N. Division	Total		Sinhala		Tamil		Muslim		Other	
		Families	Members	Families	Members	Families	Members	Families	Members	Families	Members
1	Allipallai	218	749	-	-	218	749	-	-	-	-
2	Arasarkeny	162	573	2	4	160	567	-	-	-	2
3	Ittavil	232	709	-	-	232	709	-	-	-	-
4	Iyakkachchi	160	483	-	-	160	483	-	-	-	-
5	Kachcharvely	236	852	-	-	236	852	-	-	-	-
6	Kilaly	218	818	-	-	218	818	-	-	-	-
7	Kovilvayal	249	777	-	-	249	777	-	-	-	-
8	Masar	196	592	-	-	196	592	-	-	-	-
9	Mugamalai	402	1302	-	-	402	1302	-	-	-	-
10	Mugavil	170	492	-	-	169	484	1	8	-	-
11	Mullaiyady	146	464	-	-	146	464	-	-	-	-
12	pallai town	77	294	-	-	77	294	-	-	-	-
13	pulopallai	109	357	-	-	109	357	-	-	-	-
14	pulopallai west	120	397	-	-	120	397	-	-	-	-
15	Soranpattu	175	587	-	-	175	587	-	-	-	-
16	Thampakamam	100	361	-	2	100	359	-	-	-	-
17	Tharmakkeny	58	193	-	-	58	193	-	-	-	-
18	Vembodukeny	252	930	-	-	252	930	-	-	-	-
Total		3280	10930	2	6	3277	10914	1	8	0	2

Table:3.4

Kilinochchi District Population Strength -2013

No	DS Division	Male	Female	Total Population
1	Karachchi	35,494	38,513	74007
2	Kandawalai	12,048	13,129	25177
3	Poonakary	12,254	12,622	24876
4	Pachchilaipalli	5,262	5,668	10930
TOTAL		65,058	69,932	134990

Source: District Secretariat, Kilinochchi

Table : 3.5

Population of Kilinochchi District by Age group and Sex wise 2013

No	GS Division	01_05		06_12		13_18		18 - 30		30 -45		45 - 60		61-70		71-80		Over 81		Total		
		Male	Female	Male	Female	Male	Female	Male	Female	Male	Female	Male	Female	Male	Female	Male	Female	Male	Female	Male	Female	Total
1	Karachchi	159	184	201	231	122	173	287	341	165	201	125	178	93	134	29	33	4	6	35494	38513	74007
2	Kandawalai	1317	1515	1849	2031	1579	1549	2479	2666	2020	2207	1513	1831	767	847	443	393	81	90	12048	13129	25177
3	Poonakary	1249	1177	2014	2077	1522	1548	2713	2736	2176	2414	1596	1711	677	665	233	236	74	58	12254	12622	24876
4	Pachchilaipalli	444	446	684	696	724	692	1013	1101	1064	1200	797	941	359	394	142	153	35	45	5262	5668	10930
TOTAL		3169	3322	4748	5035	3947	3962	6492	6844	5425	6022	4031	4661	1896	2040	847	815	194	199	65058	69932	134990

Source: District Secretariat, Kilinochchi

Table :3.5.1

Divisional Secretariat - Karachchi

No	GN Division	01_05		06_12		13_18		18-30		30-45		45-60		61-70		71-80		Over 81		Total		
		Male	Female	Male	Female	Male	Female	Male	Female	Male	Female	Male	Female	Male	Female	Male	Female	Male	Female	Male	Female	Total
1	Vannerikulam	114	93	108	154	89	96	185	202	145	157	78	81	50	54	17	36	3	0	789	873	1662
2	Anaivilunthan	55	56	108	103	104	73	126	128	127	158	65	84	49	55	16	16	2	4	652	677	1329
3	Kannakaipuram	80	74	78	102	97	93	86	76	79	49	86	98	33	87	11	18	6	4	556	601	1157
4	Skanthapuram	143	157	151	164	158	156	254	267	172	176	212	213	101	93	21	23	12	14	1224	1263	2487
5	Akkarayankulam	132	166	168	199	162	201	168	201	136	162	149	166	55	74	13	16	4	3	987	1188	2175
6	Konavil	273	327	190	238	280	315	258	260	273	361	278	278	121	41	21	28	1	3	1695	1851	3546
7	Ponnagar	78	70	110	148	147	189	156	199	173	179	99	105	62	61	15	17	1	1	841	969	1810
8	Parathipuram	115	156	237	233	150	181	225	246	276	293	137	157	69	75	22	12	5	10	1236	1363	2599
9	Malayalapuram	107	82	116	149	178	178	239	219	192	220	116	123	56	73	35	25	6	1	1045	1070	2115
10	Vivekanandanagar	49	46	144	146	89	110	135	144	189	213	98	101	38	53	25	35	11	19	778	867	1645
11	Krishnapuram	122	99	183	193	169	181	266	285	276	283	151	159	66	67	38	42	4	2	1275	1311	2586
12	Uthayanagar East	81	83	112	113	116	119	195	198	221	258	223	252	131	151	15	18	2	3	1096	1195	2291
13	Uthayanagr West	107	113	201	208	180	188	209	214	223	227	203	209	20	21	23	25	7	3	1173	1208	2381
14	Ambalkulam	117	87	156	173	156	169	258	274	290	305	158	162	75	90	39	28	7	6	1256	1294	2550
15	Selvanagar	75	71	91	93	104	109	193	198	239	276	263	272	144	201	50	45	9	8	1168	1273	2441
16	Ananthapuram	106	123	125	143	159	175	173	171	141	157	124	152	56	62	23	29	7	5	914	1017	1931
17	Thondamanagar	40	45	45	60	55	50	75	90	78	60	47	50	38	65	39	32	7	4	424	456	880
18	Kanagambigaikulam	62	48	107	108	98	124	159	180	104	177	118	147	59	79	39	34	8	6	754	903	1657
19	Ambalnagar	162	173	313	307	195	169	259	291	284	336	144	220	91	85	20	28	4	4	1472	1613	3085
20	Thiruvaiaru	57	42	73	53	54	45	56	67	121	118	55	58	52	58	29	13	1	2	498	456	954
21	Thiruvaiaru West	39	52	60	71	42	42	82	82	123	112	57	84	80	62	20	13	1	8	504	526	1030
22	Ratnapuram	71	49	91	76	54	57	70	110	120	151	69	81	42	40	22	17	3	5	542	586	1128
23	Kilinochchi Town	95	71	67	84	78	97	97	112	109	117	123	119	56	61	18	50	9	4	652	715	1367
24	Maruthanagar	52	49	90	95	85	88	120	126	97	99	87	85	38	35	32	26	4	3	605	606	1211

Divisional Secretariat - Karachchi

No	GN Division	01_05		06_12		13_18		18-30		30-45		45-60		61-70		71-80		Over 81		Total		
		Male	Female	Male	Female	Male	Female	Male	Female	Male	Female	Male	Female	Male	Female	Male	Female	Male	Female	Male	Female	Total
25	Pannakandy	50	51	60	52	106	71	90	96	84	99	70	77	38	40	8	12	5	3	511	501	1012
26	Kanakapuram	38	63	74	86	47	78	84	105	107	145	70	119	45	70	46	46	2	6	513	718	1231
27	Thirunagar South	54	56	86	84	74	70	142	146	161	185	155	186	105	135	8	12	2	2	787	876	1663
28	Thirunagar North	74	85	84	98	104	112	114	128	103	115	83	91	29	32	17	21	4	5	612	687	1299
29	Kaneshapuram	37	42	33	41	58	69	60	69	60	71	33	45	23	37	24	17	7	4	335	395	730
30	Jeyanthinagar	85	88	98	102	106	110	145	155	183	183	140	145	90	95	12	16	2	4	861	898	1759
31	Periyaparanthan	60	55	118	112	74	77	113	135	126	136	71	78	33	45	23	17	2	4	620	659	1279
32	Uruthirapuram North	34	40	68	48	122	146	106	102	167	136	146	181	97	132	19	23	2	2	761	810	1571
33	Uruthirapuram East	55	62	60	67	169	168	104	114	116	128	110	93	124	127	14	6	0	1	752	766	1518
34	Uruthirapuram West	31	50	65	81	60	57	112	104	134	140	84	104	44	49	31	42	6	8	567	635	1202
35	Sivanagar	59	73	78	97	69	71	98	121	109	131	80	102	37	42	21	21	5	3	556	661	1217
36	Ottupulam	41	34	61	58	112	102	141	127	125	112	108	113	55	57	32	29	5	4	680	636	1316
37	Puthumurippu	79	63	129	117	111	104	142	158	154	171	85	100	31	41	23	17	3	2	757	773	1530
38	Vaddakkachchi	98	98	114	129	119	102	157	173	174	188	93	114	61	80	33	28	8	1	857	913	1770
39	Civic Centre	39	38	62	67	50	53	77	80	80	98	68	72	24	28	19	18	10	3	429	457	886
40	Mayavanoor	140	153	241	260	186	190	232	248	328	348	157	193	106	137	46	51	6	5	1442	1585	3027
41	Ramanathapuram	159	184	201	231	122	173	287	341	165	201	125	178	93	134	29	33	4	6	1185	1481	2666
42	Mavadiamman	133	139	184	192	143	150	193	199	205	218	214	227	32	26	22	24	7	6	1133	1181	2314
Total		3598	3706	4940	5335	4831	5108	6441	6941	6769	7449	5032	5674	2649	3050	1030	1059	204	191	35494	38513	74007

Table :3.5.2

Divisional Secretariat - Kandawalai

No	GN Division	01_05		06_12		13_18		18 - 30		30 -45		45 - 60		61-70		71-80		Over 81		Total		
		Male	Female	Male	Female	Male	Female	Male	Female	Male	Female	Male	Female	Male	Female	Male	Female	Male	Female	Male	Female	Total
1	Kumarapuram	38	54	142	157	161	152	36	36	138	146	86	74	44	51	15	12	6	9	666	691	1357
2	Paranthan	112	192	275	367	99	96	316	401	193	229	132	256	65	73	41	32	9	7	1242	1653	2895
3	Umaiyalpuram	102	105	34	37	31	36	52	57	68	72	52	56	14	17	12	15	1	2	366	397	763
4	Elephantpass	0	0	0	0	0	0	0	0	0	0	0	0	0	0	0	0	0	0	0	0	0
5	Thaduvankoddi	16	15	27	33	23	17	48	39	27	23	18	24	12	11	5	1	0	0	176	163	339
6	Korakkankaddu	61	77	112	112	130	99	160	138	164	173	55	75	45	57	25	17	3	2	755	750	1505
7	Uriyan	90	87	32	35	29	39	49	62	69	70	54	59	16	12	7	11	1	2	347	377	724
8	Murasumoodai	33	18	38	39	39	53	70	74	72	84	49	74	40	40	17	15	5	7	363	404	767
9	Kandawalai	41	43	91	100	95	94	134	145	72	63	27	30	45	49	21	18	3	4	529	546	1075
10	Periyakulam	30	44	82	92	96	98	102	112	93	111	97	103	41	32	37	39	12	9	590	640	1230
11	Kalmadunagar	192	211	173	159	172	161	256	237	190	225	231	272	65	67	63	69	9	11	1351	1412	2763
12	Tharmapuram west	39	49	88	87	75	70	132	144	112	131	67	92	34	37	6	15	6	7	559	632	1191
13	Tharmapuram East	65	75	78	92	100	100	120	142	57	72	200	206	78	70	78	80	16	19	792	856	1648
14	Puliyampokkanai	80	90	95	82	75	80	210	250	75	81	40	65	54	65	13	8	0	0	642	721	1363
15	Punnaineeravi	335	354	454	459	293	303	501	533	487	509	278	309	157	178	80	45	9	8	2594	2698	5292
16	Piramanthararu	83	101	128	180	161	151	293	296	203	218	127	136	57	88	23	16	1	3	1076	1189	2265
Total		1317	1515	1849	2031	1579	1549	2479	2666	2020	2207	1513	1831	767	847	443	393	81	90	12048	13129	25177

Table :3.5.3

Divisional Secretariat - Poonagari

No	GN Division	01_05		06_12		13_18		18 - 30		30 -45		45 - 60		61-70		71-80		Over 81		Total		
		Male	Female	Male	Female	Male	Female	Male	Female	Male	Female	Male	Female	Male	Female	Male	Female	Male	Female	Male	Female	Total
1	Nallur	112	96	160	138	128	121	202	181	150	221	120	157	39	46	12	20	4	6	927	986	1913
2	Alankerny	9	6	16	13	15	19	33	36	24	24	20	27	14	18	9	4	3	3	143	150	293
3	Kollakurichchi	21	36	76	69	51	58	89	99	63	81	60	56	25	27	3	8	3	3	391	437	828
4	Cheddiyakurichchi	27	32	44	50	45	41	89	69	60	79	34	51	14	14	6	9	3	4	322	349	671
5	Gnanimadam	21	16	17	32	21	19	40	37	38	37	27	30	11	10	4	5	1	1	180	187	367
6	Madduvilnadu East	13	16	11	21	23	21	35	57	106	101	99	60	41	34	5	6	2	2	335	318	653
7	Pallikuda	151	132	266	251	173	144	316	326	266	271	164	177	65	73	21	33	8	7	1430	1414	2844
8	Madduvilnadu west	50	52	60	54	68	61	85	69	72	80	56	77	24	17	8	6	2	1	425	417	842
9	Paramankirai	18	20	42	39	27	37	68	47	21	49	31	30	14	18	4	5	1	2	226	247	473
10	Gowatharimunai	16	16	34	28	23	18	35	39	33	31	25	26	10	15	3	0	1	3	180	176	356
11	Jeyapuram North	25	25	36	52	49	46	72	87	73	56	37	53	30	23	9	9	5	0	336	351	687
12	Jeyapuram South	27	20	51	63	44	40	23	68	57	75	50	43	48	20	38	21	3	2	341	352	693
13	Kariyalainaga paduvan	60	82	146	183	129	153	235	251	201	210	129	152	55	65	18	30	7	9	980	1135	2115
14	Pallavarayan kaddu	36	40	65	73	68	72	95	99	92	96	75	79	58	59	15	17	6	2	510	537	1047
15	Mulankavil	116	100	217	243	170	176	293	292	301	312	172	169	81	88	28	27	12	4	1390	1411	2801
16	Nachchikuda	284	259	385	367	225	199	402	412	191	175	210	198	42	35	14	11	9	7	1762	1663	3425
17	Kiranchi	85	87	133	145	117	141	254	203	166	205	144	138	38	21	11	9	1	2	949	951	1900
18	Ponnaveli	90	68	124	133	95	116	215	226	180	211	85	126	40	55	13	12	3	0	845	947	1792
19	Iranaitivu	88	74	131	123	51	66	132	138	82	100	58	62	28	27	12	4	0	0	582	594	1176
Total		1249	1177	2014	2077	1522	1548	2713	2736	2176	2414	1596	1711	677	665	233	236	74	58	12254	12622	24876

Table :3.5.4

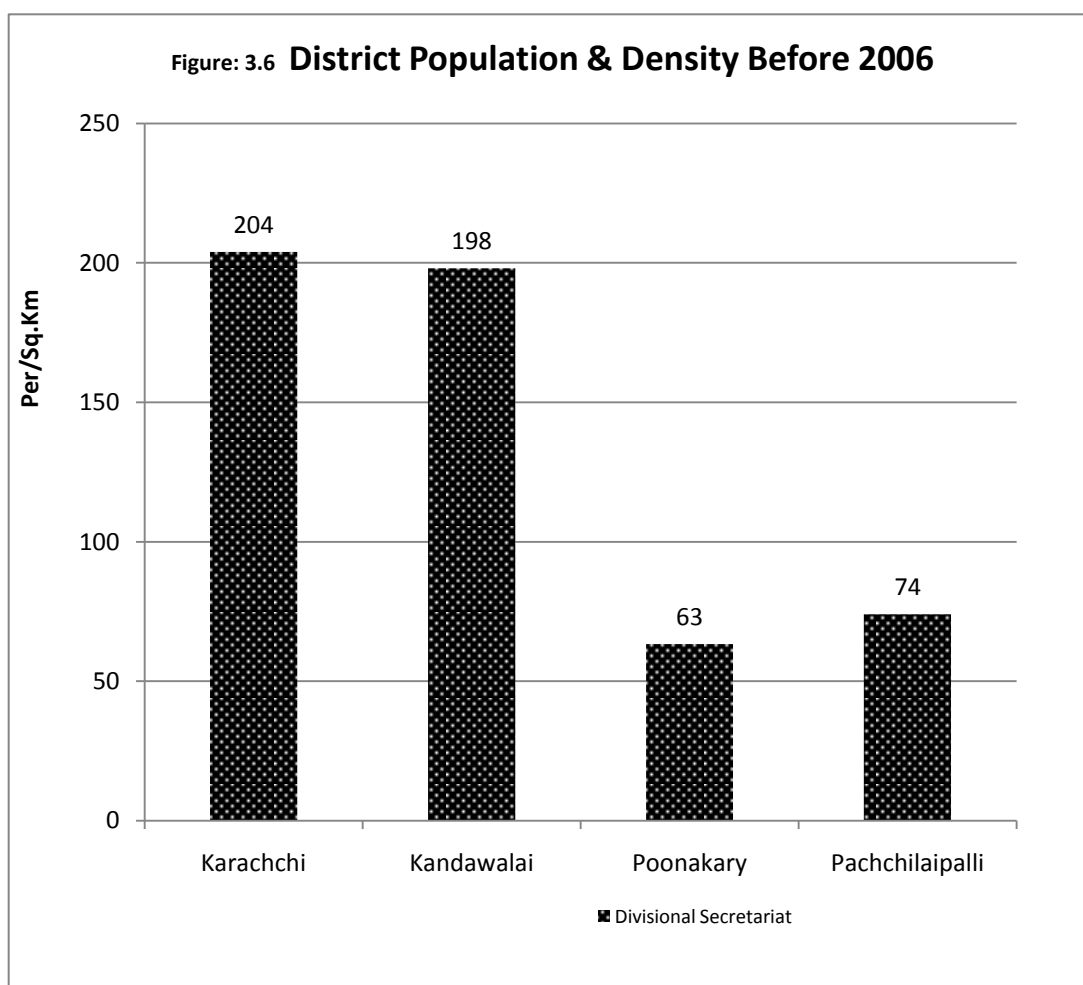
Divisional Secretariat - Pachchilaippalli

No	GN Division	01_05		06_12		13_18		18 - 30		30 -45		45 - 60		61-70		71-80		Over 81		Total		
		Male	Female	Male	Female	Male	Female	Male	Female	Male	Female	Male	Female	Male	Female	Male	Female	Male	Female	Male	Female	Total
1	Allipallai	37	43	58	53	41	44	84	85	57	82	44	54	20	23	8	12	2	2	351	398	749
2	Arasarkeny	16	24	37	34	55	58	50	60	51	53	38	42	18	24	4	5	2	2	271	302	573
3	Ittavil	15	18	37	34	81	73	41	70	66	93	41	58	22	28	14	13	2	3	319	390	709
4	Iyakkachchi	20	19	32	18	24	18	58	52	40	46	40	54	23	22	5	7	2	3	244	239	483
5	Kachcharvely	33	24	77	71	30	30	55	82	105	103	82	53	34	31	21	14	4	3	441	411	852
6	Kilaly	37	35	56	74	55	46	88	80	84	84	53	54	16	27	12	10	5	2	406	412	818
7	Kovilvayal	26	34	39	46	52	52	86	81	73	79	54	73	23	31	9	12	3	4	365	412	777
8	Masar	26	28	50	56	23	23	36	46	54	68	47	73	15	8	8	13	4	14	263	329	592
9	Mugamalai	65	70	72	78	53	55	109	113	147	155	121	139	61	45	8	8	1	2	637	665	1302
10	Mugavil	13	9	25	22	53	39	34	36	47	57	40	40	21	31	8	11	3	3	244	248	492
11	Mullaiyady	17	22	24	24	31	19	50	52	37	56	29	40	19	22	8	10	2	2	217	247	464
12	pallai town	11	9	21	16	34	33	34	27	17	26	21	23	7	10	2	1	1	1	148	146	294
13	pulopallai	17	15	16	24	23	21	35	44	37	41	27	34	5	8	4	4	1	1	165	192	357
14	pulopallai west	26	20	23	28	22	28	37	47	42	44	26	31	8	10	2	2	1		187	210	397
15	Soranpattu	31	27	29	36	29	56	49	56	47	51	38	64	22	25	15	11	-	1	260	327	587
16	Thampakamam	10	8	20	19	28	37	45	36	45	34	25	24	7	10	6	6	-	1	186	175	361
17	Tharmakkeny	6	8	19	19	11	5	20	19	24	21	12	12	7	9	-	1	-	-	99	94	193
18	Vembodukeny	38	33	49	44	79	55	102	115	91	107	59	73	31	30	8	13	2	1	459	471	930
Total		444	446	684	696	724	692	1013	1101	#####	1200	797	941	359	394	142	153	35	45	5262	5668	10930

Table : 3.6

Review of District Population & Density Before Displacement in 2006

S.No	A.G.A'S Division	Total No. of Families	Total No. of Members	Sq km	Population Density Per/Sq. Km
1	Karachchi	21573	83812	410.96	204
2	Kandawalai	10409	41528	209.70	198
3	Poonakary	6828	28421	448.75	63
4	Pachchilaipalli	3305	12405	167.70	74
TOTAL		42115	166166	1237.11	134

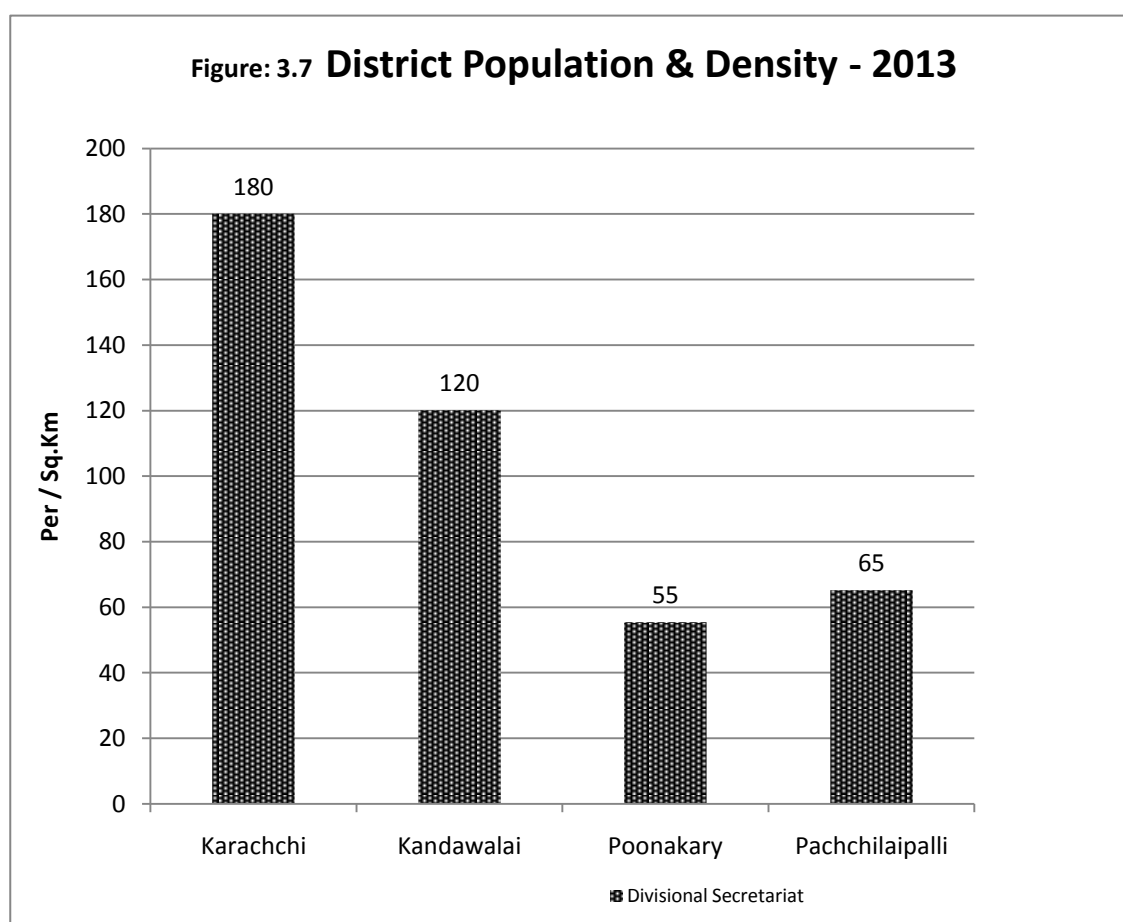


Source: District Secretariat, Kilinochchi

Table : 3.7

District Population & Density in 2013 - Kilinochchi District

S.No	A.G.A'S Division	Total No. of Families	Total No. of Members	Sq km	Population Density Per/Sq. Km
1	Karachchi	22759	74007	410.96	180
2	Kandawalai	7547	25177	209.70	120
3	Poonakary	6951	24876	448.75	55
4	Pachchilaipalli	3280	10930	167.70	65
TOTAL		40537	134990	1237.11	109



Source: District Secretariat, Kilinochchi

Table:-3.8:

Census of Population 1871 -2013 & Population by year 1993 - 2013

Table:-3.8.1

Cencus Population 1993 -2013

Census Year	Population (in thousands)
1871	14.103
1881	16.257
1901	13.711
1911	12.598
1921	12.848
1971	54.850
1981	91.631
2001	-
2012	112.875
2013	134.990

Source:- Department of Census and Statistics

Table:3.8.2

Population by year 1993 -2013

Year	Population (in thousands)
1971	54.850
1981	91.631
1991	173.642
1992	176.206
1993	178.981
1994	181.942
1995	184.742
1996	230.995
1997	186.271
1998	159.166
1999	156.428
2000	155.015
2001	148.052
2002	153.721
2003	140.145
2004	140.92
2005	166.166
2006	197.037
2007	195.812
2008	-
2009	-
2010	118.241
2011	126.613
2012	128.926
2013	134.99

Source:- District Secretariat, Kilinochchi

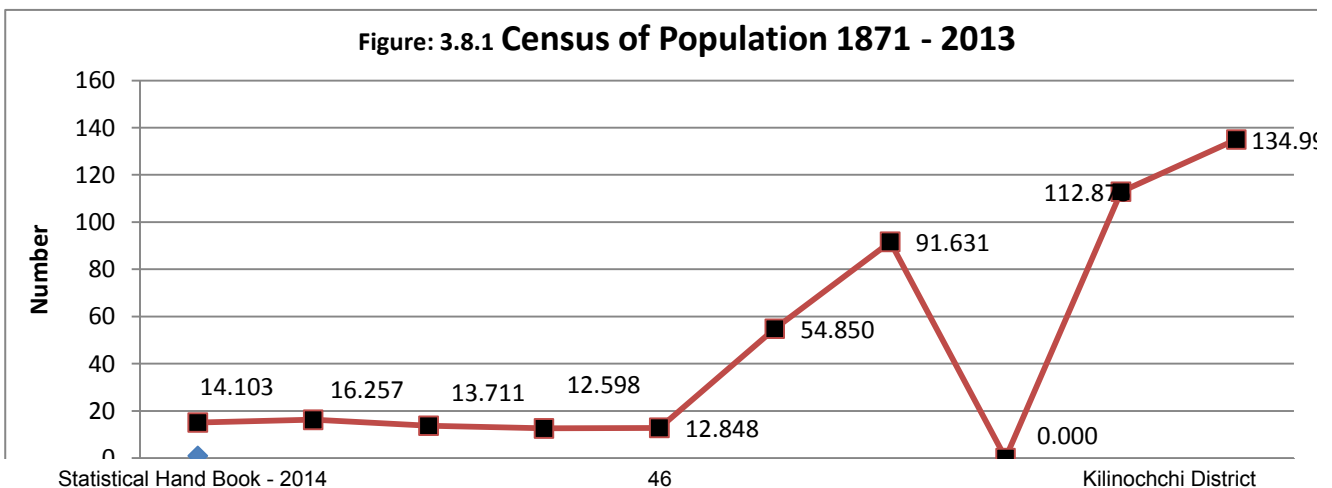


Table:3.9

Census of Population & Density -2013

S.No	D.S Division	Area (Sq.Km)	Total No. of Members	Population Density Per/Sq. Km
1	Karachchi	410.96	74007	149
2	Kandawalai	209.7	25177	110
3	Poonakary	448.75	24876	45
4	Pachchilaipalli	167.7	10930	51
TOTAL		1237.11	134990	91

Source: Department of Census & Statistics

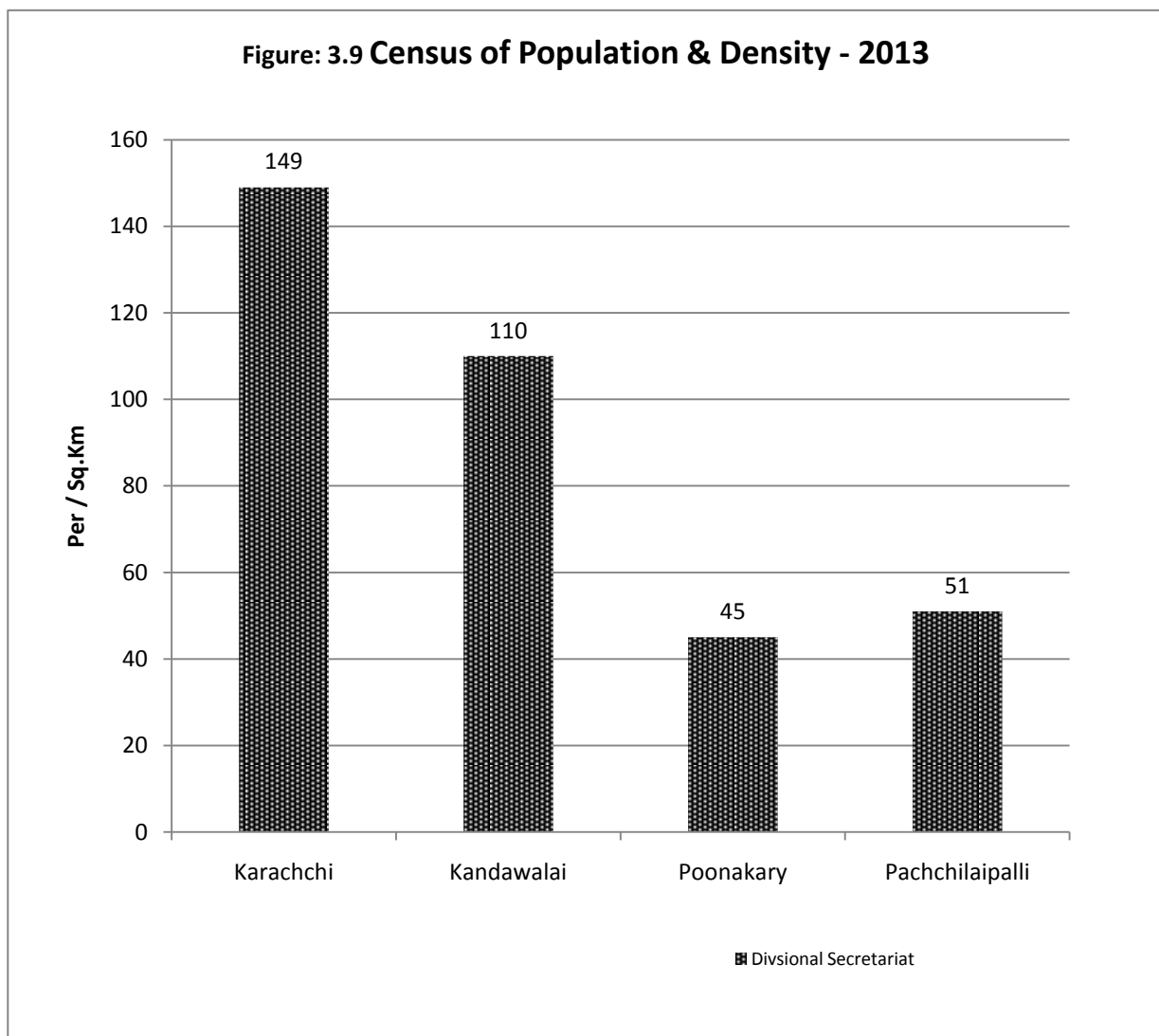


Table :3.10

Population by Religion Wise- Kilinochchi District - 2013

No	Gramasewaka Division	Total		Hindu		Christian		Islam		Buddhist		Others	
		Families	Members	Families	Members	Families	Members	Families	Members	Families	Members	Families	Members
1	Karachchi	22,759	74,007	19,351	61,963	3,108	11,043	276	958	24	43	0	0
2	Kandawalai	7,547	25,177	6,851	22,505	794	2,661	2	8	0	0	0	0
3	Poonagari	6951	24876	4926	17019	1613	6181	411	1670	1	6	0	0
4	Pachchilaippalli	3280	10930	2751	9177	79	274	7	21	443	1458	0	0
Total		40,537	134,990	33,879	110,664	5,594	20,159	696	2,657	468	1,507	0	0

Table :3.10.1

Divisional Secretariat - Kandawalai

No	Gramasewaka Division	Total		Hindu		Christian		Islam		Buddhist		Others	
		Families	Members	Families	Members	Families	Members	Families	Members	Families	Members	Families	Members
1	Kumarapuram	424	1357	414	1323	10	34	0	0	0	0	0	0
2	Paranthan	845	2895	800	2759	45	136	0	0	0	0	0	0
3	Umaiypuram	242	763	227	703	13	52	2	8	0	0	0	0
4	Elephantpass	0	0	0	0	0	0	0	0	0	0	0	0
5	Thaduvankoddi	94	339	94	339			0	0	0	0	0	0
6	Korakkankaddu	450	1505	410	1405	40	100	0	0	0	0	0	0
7	Uriyan	246	724	236	689	10	35	0	0	0	0	0	0
8	Murasumoodai	272	767	265	752	7	15	0	0	0	0	0	0
9	Kandawalai	363	1075	362	1071	1	4	0	0	0	0	0	0
10	Periyakulam	383	1230	352	1138	31	92	0	0	0	0	0	0
11	Kalmadunagar	808	2763	658	2251	150	512	0	0	0	0	0	0
12	Tharmapuram west	370	1191	330	1063	40	128	0	0	0	0	0	0
13	Tharmapuram East	534	1648	327	1037	207	611	0	0	0	0	0	0
14	Puliyampokkanai	406	1363	388	1298	18	65	0	0	0	0	0	0
15	Punnaineeravi	1462	5292	1388	4575	174	714	0	0	0	0	0	0
16	Piramanthanaru	648	2265	600	2102	48	163	0	0	0	0	0	0
Total		7,547	25,177	6,851	22,505	794	2,661	2	8	0	0	0	0

Table :3.10.2

Divisional Secretariat - Karachchi

No	Gramasewaka Division	Total		Hindu		Christian		Islam		Buddhist		Others	
		Families	Members	Families	Members	Families	Members	Families	Members	Families	Members	Families	Members
1	Vannerikkulam	465	1,662	370	1,424	95	238	0	0	0	0	0	0
2	Anavilunthan	413	1,329	280	892	126	426	1	5	6	6	0	0
3	Kannagaipuram	331	1,157	291	1,021	40	136	0	0	0	0	0	0
4	Skandapuram	778	2,487	672	2,122	105	364	1	1	0	0	0	0
5	Akkarayan	640	2,175	414	1,497	226	678	0	0	0	0	0	0
6	Konavil	1,130	3,546	1,028	3,032	100	506	2	8	0	0	0	0
7	Ponnagar	528	1,810	412	1,272	113	524	3	14	0	0	0	0
8	Barathipuram	722	2,599	520	1,940	200	650	2	9	0	0	0	0
9	Malaiyalapuram	594	2,115	474	1,708	117	402	2	4	1	1	0	0
10	Vivegananthanagar	483	1,645	406	1,426	77	219	0	0	0	0	0	0
11	Kirushnapuram	758	2,586	698	2,364	59	221	0	0	1	1	0	0
12	Uthayanagar East	683	2,291	620	2,049	63	242	0	0	0	0	0	0
13	Uthayanagar West	713	2,381	647	2,157	66	224	0	0	0	0	0	0
14	Ambaikulam	830	2,550	700	2,158	125	378	3	12	2	2	0	0
15	Selvanakar	741	2,441	680	2,111	61	330	0	0	0	0	0	0
16	Ananthapuram	698	1,931	652	1,807	46	124	0	0	0	0	0	0
17	Thondamannakar	278	880	194	628	83	249	1	3	0	0	0	0
18	Kanagambikaikkulam	549	1,657	436	1,273	30	120	83	264	0	0	0	0
19	Ampalnagar	1,033	3,085	857	2,365	176	720	0	0	0	0	0	0
20	Thiruvaiyaru	295	954	271	884	24	70	0	0	0	0	0	0
21	Thiruvaiyaru West	354	1,030	340	984	14	46	0	0	0	0	0	0
22	Ratnapuram	371	1,128	328	970	43	158	0	0	0	0	0	0
23	Kili Town	478	1,367	347	868	90	367	34	121	7	11	0	0
24	Maruthanagar	417	1,211	389	1,102	27	108	1	1	0	0	0	0
25	Pannankandy	310	1,012	285	937	25	75	0	0	0	0	0	0
26	Kanagapuram	306	1,231	250	1,101	56	130	0	0	0	0	0	0
27	Thirunagar south	425	1,663	271	1,297	145	330	8	32	1	4	0	0
28	Thirunagar North	475	1,299	394	1,052	54	193	27	54	0	0	0	0
29	Kanesapuram	275	730	258	679	17	51	0	0	0	0	0	0
30	Jeyanthinagar	597	1,759	484	1,304	110	445	3	10	0	0	0	0
31	Periyaparanthan	394	1,279	340	1,079	52	197	0	0	2	3	0	0
32	Uruthirapuram North	501	1,571	470	1,442	30	126	1	3	0	0	0	0
33	Uruthirapuram East	395	1,518	293	1,212	102	306	0	0	0	0	0	0
34	Uruthirapuram West	380	1,202	358	1,137	22	65	0	0	0	0	0	0
35	Sivanagar	407	1,217	385	1,157	22	60	0	0	0	0	0	0
36	Ottuppulan	395	1,316	321	1,051	71	256	0	0	3	9	0	0
37	Puthumurippu	438	1,530	366	1,170	72	360	0	0	0	0	0	0
38	Vaddakkachchi	558	1,770	502	1,604	56	166	0	0	0	0	0	0
39	Civic centre	309	886	278	713	31	173	0	0	0	0	0	0
40	Mayavanoor	948	3,027	882	2,699	64	322	2	6	0	0	0	0
41	Ramanathapuram	749	2,666	712	2,524	32	126	4	10	1	6	0	0
42	Mavadiyamman	615	2,314	476	1,751	41	162	98	401	0	0	0	0
Total		22,759	74,007	19,351	61,963	3,108	11,043	276	958	24	43	0	0

Table:3.10.3

Divisional Secretariat - Poonagari

No	Gramasewaka Division	Total		Hindu		Christian		Islam		Buddhist		Others	
		Families	Members	Families	Members	Families	Members	Families	Members	Families	Members	Families	Members
1	Nallur	585	1,913	576	1,883	9	30	0	0	0	0	0	0
2	Alankerny	90	293	89	287	1	6	0	0	0	0	0	0
3	Kollakurichchi	229	828	210	759	19	69	0	0	0	0	0	0
4	Cheddiyakurichchi	181	671	172	644	9	27	0	0	0	0	0	0
5	Gnanimadam	114	367	113	361	1	6	0	0	0	0	0	0
6	Madduvilnadu East	202	653	192	623	10	30	0	0	0	0	0	0
7	Pallikuda	784	2,844	596	2,147	186	691	2	6	0	0	0	0
8	Madduvilnadu west	249	842	236	802	13	40	0	0	0	0	0	0
9	Paramankirai	143	473	139	457	4	16	0	0	0	0	0	0
10	Gowatharimunai	100	356	82	299	18	57	0	0	0	0	0	0
11	Jeyapuram North	214	687	165	549	48	132	0	0	1	6	0	0
12	Jeyapuram South	217	693	179	563	38	130	0	0	0	0	0	0
13	Kariyalainagapaduvan	570	2,115	432	1,655	136	448	2	12	0	0	0	0
14	Pallavarayankaddu	305	1,047	287	985	18	62	0	0	0	0	0	0
15	Mulankavil	818	2,801	743	2,578	75	223	0	0	0	0	0	0
16	Nachchikuda	865	3,425	89	189	369	1584	407	1652	0	0	0	0
17	Kiranchi	518	1,900	481	1,752	37	148	0	0	0	0	0	0
18	Ponnaveli	453	1,792	145	486	308	1306	0	0	0	0	0	0
19	Iranaitivu	314	1,176	0	0	314	1176	0	0	0	0	0	0
Total		6,951	24,876	4,926	17,019	1,613	6,181	411	1,670	1	6	0	0

Table :3.10.4

Divisional Secretariat - Pachchilaippalli

No	Gramasewaka Division	Total		Hindu		Christian		Islam		Buddhist		Others	
		Families	Members	Families	Members	Families	Members	Families	Members	Families	Members	Families	Members
1	Kovilivayal	218	749	211	718	-	-	-	-	7	31	-	-
2	Iyakkachchi	162	573	135	483	13	41	2	4	12	45	-	-
3	Muhavil	232	709	231	703	-	-	-	-	1	6	-	-
4	Masar	160	483	160	483	-	-	-	-	-	-	-	-
5	Soranpattu	236	852	229	831	7	21	-	-	-	-	-	-
6	Tharmakerny	218	818	210	800	8	18	-	-	-	-	-	-
7	Pulopallai	249	777	83	271	2	4	-	-	164	502	-	-
8	Mullaiyadi	196	592	181	558	2	8	-	-	13	26	-	-
9	Thambakamam	402	1302	387	1250	4	13	-	-	11	39	-	-
10	Pallai Town	170	492	161	459	8	25	1	8	-	-	-	-
11	Pulopallai West	146	464	89	295	-	-	-	-	57	169	-	-
12	Allippallai	77	294	57	225	-	-	-	-	20	69	-	-
13	Kachchar velli	109	357	83	273	26	84	-	-	-	-	-	-
14	Arasarkerny	120	397	112	383	4	5	4	9	-	-	-	-
15	Iththavil	175	587	137	428	-	38	-	-	38	121	-	-
16	Mukamalai	100	361	96	346	4	15	-	-	-	-	-	-
17	Vempodukerny	58	193	57	191	1	2	-	-	-	-	-	-
18	Kilaly	252	930	132	480	-	-	-	-	120	450	-	-
Total		3280	10930	2751	9177	79	274	7	21	443	1458	-	-

Table:3.11

Occupations in Kilinochchi District - 2013

No.	Type Occupation	Karachchi	Kandawalai	Poonagari	Pachchilaipalli	Total
1	Government Officers	1795	451	444	360	3050
2	Cooperative Employees	150	45	35	21	251
3	INGOs Employees	121	49	15	0	185
4	UN INGOs Employees	0	0	2	0	2
5	Local INGOs Employees	0	14	7	4	25
6	Banks Employees	47	10	2	0	59
7	Board Employees	3	12	0	0	15
8	Other Institute Employees	65	490	8	39	602
9	Farmers	4196	3694	2937	654	11481
10	Farm Labours	7421	1004	1640	372	10437
11	Fisherman	259	733	1519	173	2684
12	Private Sector	1239	269	53	74	1635
13	Masons	665	279	137	115	1196
14	Carpenters	383	163	64	53	663
15	Welders	4	27	22	10	63
16	Plumpers	37	15	7	0	59
17	Electricians	163	48	20	2	233
18	Barbenders	0	5	4	0	9
19	Fifers	72	4	4	0	80
20	Painters	66	41	41	3	151
21	Goldsmith	26	3	3	0	32
22	Blacksmith	10	7	4	0	21
23	Tailers	413	116	93	38	660
24	Hair Dresses	52	9	13	17	91
25	Dry Cleaners	22	21	10	8	61
26	Toddy Tarpers	158	70	130	0	358
27	Palmyra Food Producers	9	27	91	38	165
28	Handi Craft Producers	0	19	52	40	111
29	Motor Mechanic	181	35	15	21	252
30	Cycle Repaires	116	50	31	3	200
31	Winders	7	0	0	0	7
32	Food Product	59	0	13	11	83
33	Gariend Makers	0	0	4	10	14
34	Beauticians	9	0	7	0	16
35	Printers	6	0	15	0	21
36	Textile Products	48	0	0	21	69
37	Others	4158	0	39	82	4279
Total		21960	7710	7481	2169	39320

Source :All Divisional Secretariat. Kilinochchi

Table:3.12

**Details of Employee & Unemployed In Kilinochchi District -
2012 - 2013**

No.	DS Division	Employed		Type of Unemployed							
				Total		Ordinary Level		Advance Level		Graduate	
		2012	2013	2012	2013	2012	2013	2012	2013	2012	2013
1	Karachchi	20498	21960	55	79	6	11	25	35	24	33
2	Kandawalai	4743	7710	19	22	10	12	5	6	4	4
3	Poonagari	7529	7481	4	12	1	5	1	5	2	2
4	Pachchilaipalli	2730	2169	5	10	2	3	1	5	2	2
Total		35500	39320	83	123	19	31	32	51	32	41

Source :All Divisional Secretariat, Kilinochchi

Table:3.13

Pension Details - 2000 - 2013

CATEGORIES	Years													
	2000	2001	2002	2003	2004	2005	2006	2007	2008	2009	2010	2011	2012	2013
Civil	660	610	580	515	538	562	577	589	564	368	374	459	459	533
Widow / Widower	340	320	298	282	283	293	308	323	308	189	189	241	238	278
Teacher Civil	8	5	10	2	2	2	2	2	1	-	-	-	-	-
Teacher Widow	2	2	3	1	1	1	1	2	-	-	-	-	3	-
Arm Forces Civil	12	7	7	6	6	6	6	6	5	3	4	4	4	2
Arm Forces Widow	1	1	1	1	1	1	1	1	1	1	1	2	2	2
Disable Widow	3	-	-	-	3	2	2	3	3	2	2	2	2	2
Disable Widower	4	-	-	-	7	10	1	-	-	-	-	-	-	-
Local Govt. Pensioner	-	-	-	-	-	-	-	26	21	17	14	15	15	16
TOTAL	1030	945	899	807	841	877	898	952	903	580	584	723	723	833

Source : Account Branch, Kachcheri, Kilinochchi.

Table:3.14

Categories of Income in Kilinochchi District - 2013

No	Divisional Secretariat	Categories of Income (Rs.)					Total
		Below 1,000	1,000 - 2,500	2,501 - 5,000	5,000 - 10,000	Above 10,000	
1	Karachchi	1829	4963	7675	5518	2774	22,759
2	Kandawalai	1,142	2,026	1444	1707	1228	7,547
3	Poonagari	903	1218	1691	2125	1014	6,951
4	Pachchilaippalli	-	897	605	842	936	3,280
Total		3,874	9,104	11,415	10,192	5,952	40,537

Source :All Divisional Secretariat. Kilinochchi

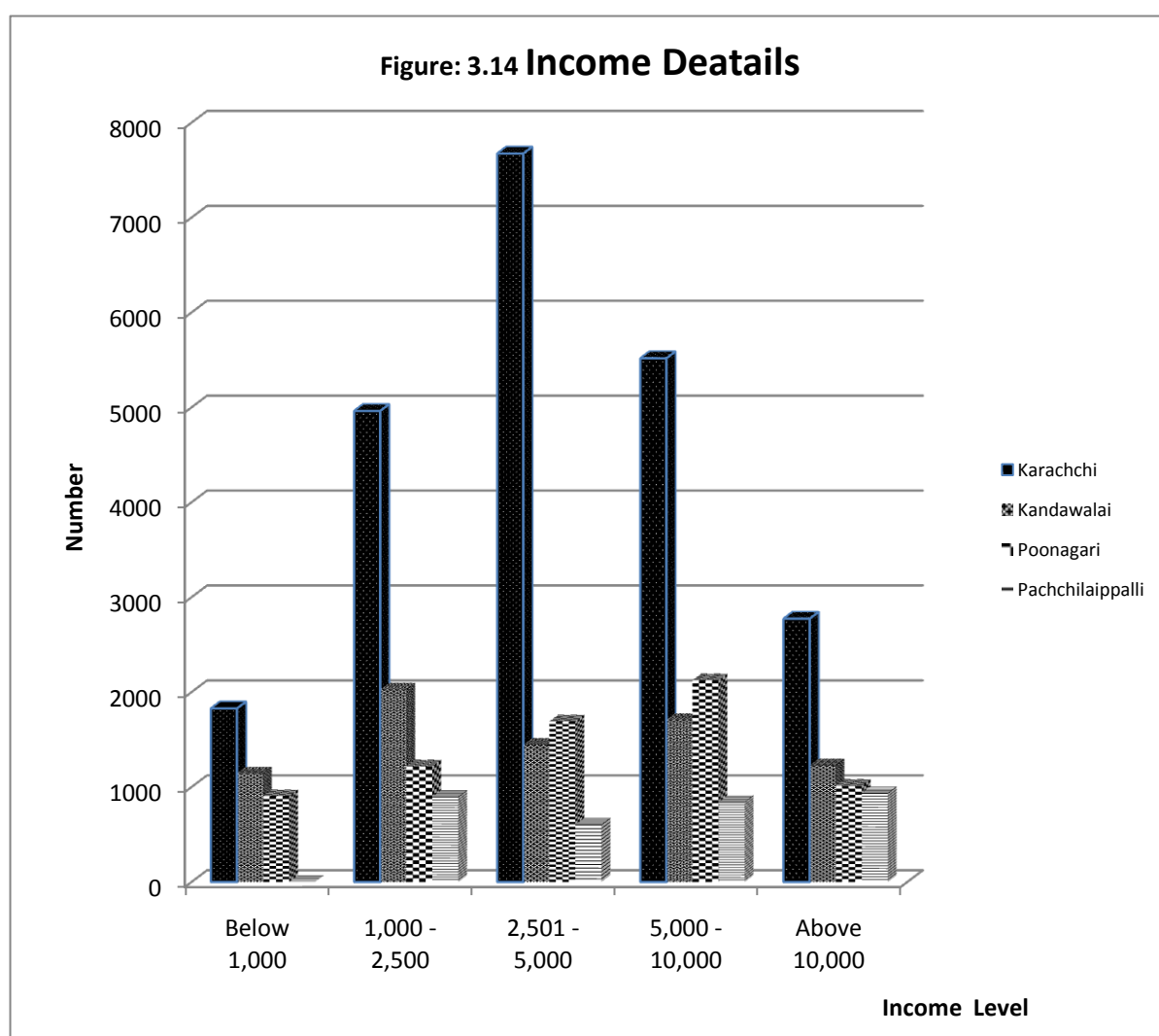
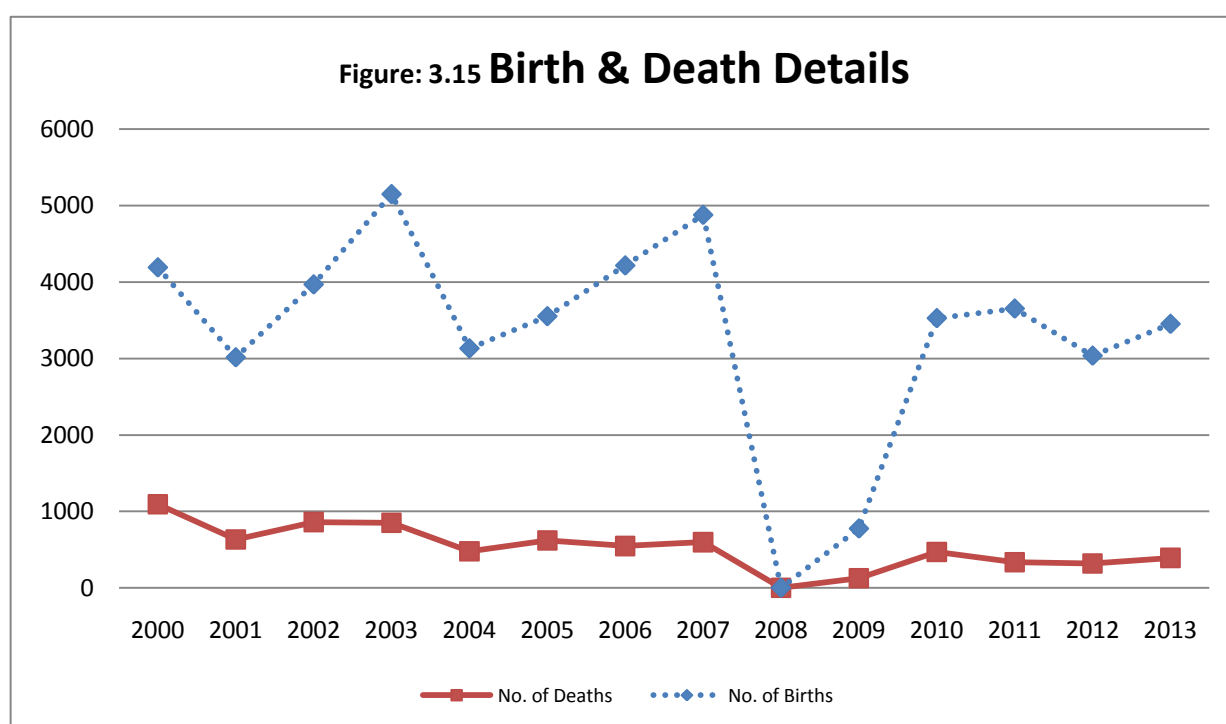


Table:3.15

Vital Statistics Crude Birth, Deaths And Increase 2000 - 2013 - Kilinochchi District

Year	No. of Births	No. of Deaths	Natural increase in Thousand
2000	3099	1093	12.09
2001	2383	632	18.58
2002	3108	861	14.62
2003	4301	850	24.63
2004	2655	477	15.48
2005	2932	621	16.23
2006	3669	548	15.84
2007	4281	598	18.81
2008	-	-	-
2009	648	127	-
2010	3057	471	20.42
2011	3318	335	25.23
2012	2719	318	18.62
2013	3061	392	19.77



Source : Addl. District Registrar, Kilinochchi

Table:3.16

Birth and Death 2000 - 2013 Kilinochchi District

Year	No. of Births			No. of Deaths		
	Male	Female	Total	Male	Female	Total
2000	1709	1390	3099	403	690	1093
2001	1500	883	2383	250	382	632
2002	1551	1557	3108	438	423	861
2003	2177	2124	4301	554	296	850
2004	1345	1310	2655	304	173	477
2005	1555	1377	2932	373	248	621
2006	1818	1857	3675	369	179	548
2007	2237	2044	4281	377	221	598
2008	-	-	-	-	-	-
2009	330	318	648	90	37	127
2010	1557	1500	3057	318	153	471
2011	1745	1573	3318	224	111	335
2012	1445	1274	2719	212	106	318
2013	1568	1493	3061	258	134	392

Source : Adl. District Registrar, Kilinochchi

Table: 3.17

Details of Births, Deaths & Marriages Adr Division Wise - 2013

A.G.A DIVISION	ADR Division	Birth		Death		Married
		Male	Female	Male	Female	
Karachchi	Kilinochchi	1385	1315	161	76	367
	Vaddakachchi	9	12	13	5	75
	Akkarayan	59	50	11	6	83
Sub Total		1453	1377	185	87	525
Kandawalai	Paranthan	34	50	22	12	146
	Kandawalai	8	3	13	7	36
Sub Total		42	53	35	19	182
Poonakary	Poonagari	3	4	4	1	59
	Pallavarayankaddu West	6	7	4	3	44
	Pallavarayankaddu East	64	47	12	14	104
Sub Total		73	58	20	18	207
Pachchilaipalli	Puloppalai	0	4	13	5	90
	Mullipattu	0	1	5	5	0
Sub Total		0	5	18	10	90
Total		3061		392		1004

Table :3.18

No.of Marriages Year Wise Kilinochchi District - 2000 -2013

Year	No. of Marriages	No. of Marriages per 1000 Population
2000	1078	7.58
2001	1338	9.00
2002	2011	14.34
2003	1327	8.92
2004	1259	11.19
2005	1434	10.07
2006	2122	10.76
2007	583	2.98
2008	-	-
2009	54	-
2010	993	7.70
2011	1381	10.91
2012	1134	8.80
2013	1004	7.43

Source : Addl.District Register, Kilinochchi

Table: 3.19

Details of Births, Deaths & Marriages 2007 - 2013

	Year	A.G.A DIVISION				Total
		Karachchi	Kandawalai	Poonakary	Pachchilaipalli	
No. of Birth	2007	3586	157	537	1	4281
	2008	-	-	-	-	0
	2009	648	-	-	-	648
	2010	2669	222	153	15	3059
	2011	2897	240	165	16	3318
	2012	2521	98	93	7	2719
	2013	2830	95	131	5	3061
No. of Deaths	2007	437	82	65	14	598
	2008	-	-	-	-	0
	2009	127	-	-	-	127
	2010	291	156	17	7	471
	2011	206	111	12	6	335
	2012	223	37	35	23	318
	2013	272	54	38	28	392
No. of Marriages	2007	407	93	66	17	583
	2008	-	-	-	-	0
	2009	54	-	-	-	54
	2010	406	200	327	60	993
	2011	564	278	454	85	1381
	2012	619	168	261	86	1134
	2013	525	182	207	90	1004

Table :3.20

Kilinochchi District Registered Voters - 2013

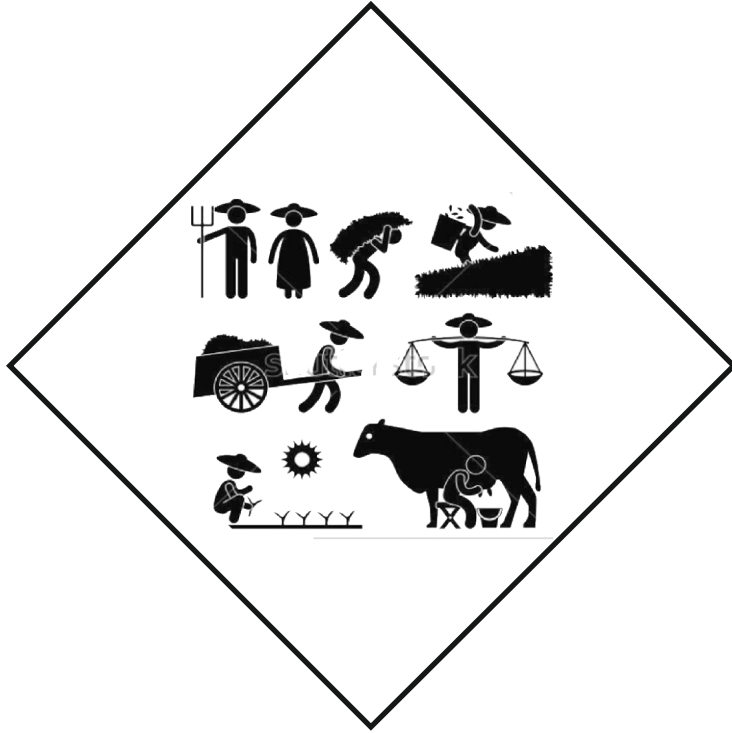
Divisional Secretariat	Pradeshiya Sabha	No. of Registered Voters
Karachchi	Karachchi	38,333
Kandawalai	Karachchi	15,162
Poonakary	Poonagari	13,268
Pachchilaippalli	Pachchilaipalli	8,702
Total		75,465

Table: 3.21

Kilinochchi District - Electoral Strength 2000 - 2013

YEAR	NO.OF REGISTERED VOTERS
2000	57,595
2001	57,874
2002	57,975
2003	58,038
2004	89,499
2005	90,687
2006	90,813
2007	90,959
2008	90,811
2009	63,754
2010	61,217
2011	63,754
2012	68,589
2013	75,465

Source: Asst Commissioner of Elections, Jaffna District



Chapter IV

Table:4.1.1

Basic Information in Agriculture Sector - 2013

S.No	Particulars of Farmers	Nos	Nos
1	Agriculture Inspectors Range		33
2	Agriculture Development Officer Division		8
3	Farming Families		24,935
	Male	14,756	
	Female	10,179	
4	Farmers Co-operative Societies		118
5	Paddy Cultivation Land (Ha)		25,382
6	Other Crop Cultivation Land (Ha)		10487.00

Source : Department of Agrarian Development, Kilinochchi

Table: 4.1.2

Achievement of Paddy Production Programme Kilinochchi District Maha/ Yala -2013

Items	2013		2013/2014			Total
	Major	Minor	Major	Minor	Rainfed	
	YALA		MAHA			
Paddy extent (Ha) Target	5257.6	26.4	11706	540	10496	28,026.0
Gross extent sown (Ha)	5419.6	27.2	11526	540	10233	27,745.8
Gross extent Harvested (Ha)	5311	25	10373	453.6	8391	24,553.6
Extent damaged (Ha)	0	0	3350	240	7070	10,660.0
Average yield Bu/ Net (Ha)	195 bu	170 bu	136	97	73	306.0
Average yield Mt/ Net (Ha)	4	3.5	2.8	2	1.5	13.8
Total Production . Ha (M.T)	21244.0	87.5	27722.8	685.2	31980.00	81,720

Source: Department of Agriculture(Ext), Kilinochchi District

Table : 4.1.3

Target and Achievement Yield of Paddy

Season	Major (Ha)		Minor (Ha)		Rain Fed (Ha)		Total (Ha)		Yield
	Target	Achievement	Target	Achievement	Target	Achievement	Target	Achievement	Bush/Acre
Yala 2000	3840	7110	10	215	0	0	3850	7325	60
Maha 2000/2001	10580	4530	400	294	6820	5007	17800	4824	45
Yala 2001	3950.5	2551.5	2.5	2.5	0	0	3953	2554	60
Maha 2001/2002	9665	5777	490	449	6965	6274	17120	6226	50
Yala 2002	4768	4800	2.5	13	0	0	4770.5	4813	70
Maha 2002/2003	10165	9450	352	552	7515	7645	18032	10002	60
Yala 2003	4366	4732.5	6	6.5	0	0	4372	4739	80
Maha 2003/2004	10165	9670	570	532	10000	9227	20735	10202	57
Yala 2004	3527	4236	40	22	0	0	3567	4258	85
Maha 2004/2005	10265	9762	600	565	10010	9542	20875	10327	60
Yala 2005	4908	5348	45	43	0	0	4953	5391	80
Maha 2005/2006	10315	6591	600	469	10110	9450	21025	7060	65
Yala 2006	4863	5208	56	48	0	0	4919	5256	82.5
Maha 2006/2007	10315	6125	617	446	10160	0.5775	21092	6571	70
Yala 2007	2749	1973	17	12	0	0	2766	1985	90
Maha 2007/2008	10315	7630	617	512	9410	7153	20342	8142	70
Yala 2008	8640	7720	52	49	0	0	8640	7769	70
Maha 2009 / 2010	1000	1000	0	0	0	0	1000	1000	70
Yala 2010	1445	1445	23	23	0	0	1468	1468	80
Maha 2010 / 2011	10280	10240	758	520	12706	10896	23744	21656	60
Yala 2011	4840	5494	154	161	0	0	4994	5655	80
Maha 2011 / 2012	10573	11706	540	520	11471	10390	22584	22616	85
Yala 2012	4659.6	4841	16	11	0	0	4675.6	4852	80
Maha 2012/ 2013	11706	11706	540	539	10496	10408	22742	22653	50
Yala 2013	5257.6	5419.6	26.4	27.2	0	0	5284	5446.8	78
Maha 2013/ 2014	11706	11526	540	520	10496	10233	22742	22279	40

Source: Department of Agriculture(Ext), Kilinochchi District

Table: 4.1.5

Target and Achievement of Other Field Crops Maha & Yala (Ha)

Season	Dried Chilly		Red Onion		Black Gram		Ground Nut		Green Gram		Cowpea		Kurakkan		Gingelly		Maize		Vegetable	
	Target	Achievement	Target	Achievement	Target	Achievement	Target	Achievement	Target	Achievement	Target	Achievement	Target	Achievement	Target	Achievement	Target	Achievement	Target	Achievement
Yala 2001	22	22	150	58	-	-	300	116	130	32	175	77	20	5	70	48	5	7	700	437
Maha 2001/2002	644	414	102	89	480	358	440	40	375	163	480	397	40	22	250	159	193	141	1073	956
Yala 2002	28	19	180	82	-	-	300	108	200	56	200	52	20	9	20	4	8	1	632	541
Maha 2002/2003	600	442	100	90	600	358	600	308	400	154	450	273	40	29	250	55	200	111	852	1097
Yala 2003	30	29	210	92	-	-	200	55	80	47	200	50	20	7	20	4	0	0	638	493
Maha 2003/2004	500	420	100	40	400	127	400	193	300	94	300	125	40	9	100	90	125	75	1300	826
Yala 2004	30	30	200	95	-	-	75	75	53	50	55	10	11	20	18	10	8	610	514	
Maha 2004/2005	515	387	100	43	400	342	400	262	300	201	300	202	40	23	100	59	125	89	1180	939
Yala 2005	40	36	200	180	-	-	100	74	100	72	50	47	20	12	20	12	10	3	979	533
Maha 2005/2006	515	387	100	70	400	206	400	235	300	188	300	158	40	18	80	31	125	88	1372	837
Yala 2006	40	39	200	120	-	5	100	54	100	80	50	41	20	8	20	4	10	9	645	469
Maha 2006/2007	515	320	120	70	400	303	400	300	300	255	250	179	41	53	80	60	125	120	1056	975
Yala 2007	45	45	200	180	-	6	117	89	100	89	70	64	20	14	22	12	12	8	615	360
Maha 2007/2008	512	252	100	66	400	250	400	184	300	316	250	220	30	25	80	25	125	94	1019	806
Yala 2008	0	0	0	0	0	0	0	0	0	0	0	0	0	0	0	0	0	0	0	0
Maha 2009/2010	15	15	10	10	0	0	10	0	10	0	5	5	0	0	0	0	0	0	350	350
Yala 2010	0	15	0	98	0	1	-	15	0	20	16	16	0	0	0	0	0	0	0	153
Maha 2010/2011	200	94	130	60	150	323	50	368	280	216	350	205	10	-	5	22	100	133	714	505
Yala 2011	39.5	65.5	161	180	5	2	102	72	110	80	68	53.5	19.5	13	15.5	8.5	14	15.5	496.5	557.8
Maha 2011/2012	356	310	136	144	506	363	390	410	372	298	273	194	60	32	15.5	162	137	114	999	1018
Yala 2012	80	90	170	82.5	50	50	100	82	125	126	75	50	10	12.5	2	0.25	15	8.5	495	340.5
Maha 2012/2013	356	296	170	109	506	350	415	370	375	329	273	229	60	27	165	65	137	135	1047	913.8
Yala 2013	80.0	82.5	70.0	70.5	50.0	21.5	100.0	86.0	125.0	92.0	75.0	55.0	10.0	7.0	2.0	6.0	15.0	11.5	502.0	487.0
Maha 2013/2014	380.0	267.5	165.0	90.0	400.0	230.5	425.0	335.5	410.0	265.5	280.0	163.4	70.0	35.0	110.0	34.5	150.0	80.5	1031.5	659.5

Source: Department of Agriculture(Ext), Kilinochchi District

Table : 4.1.6

Extent and Production of Other Field Crops-Maha 2013/2014/ Yala 2013
Kilinochchi District (Ha & Mt)

NAME OF CROPS	Karachchi				Kandawalai				Poonakary				Pachchilaipalli				District Total			
	2013/2014		2013		2013/2014		2013		2013/2014		2013		2013/2014		2013		2013/2014		2013	
	Extent (Ha)	Production (Mt)	Extent (Ha)	Production (Mt)	Extent (Ha)	Production (Mt)	Extent (Ha)	Production (Mt)	Extent (Ha)	Production (Mt)	Extent (Ha)	Production (Mt)	Extent (Ha)	Production (Mt)	Extent (Ha)	Production (Mt)	Extent (Ha)	Production (Mt)	Extent (Ha)	Production (Mt)
Chilli	121.5	89.6	30	45	31.5	22	15	22.5	93	74	31.5	47.25	22.5	18	6	9	268.5	203.6	82.5	124
Cowpea	92	58.4	27	40.5	28	22.4	11.5	17.25	30	16	10.5	15.75	15	4.8	6	9	165	101.6	55	84.6
Green gram	134	80.5	54	67.5	43.5	32	21	26.25	58	53	12	15	31	15	5	6.25	266.5	180.5	92	115
Black gram	149	69	10.5	15.75	29	18	5	7.5	40	20	4	6	12.5	7	2	3	230.5	114	21.5	32.3
Ground Nut	140	163	35	70	68	62	23	46	85	112	19	38	68	48	9	18	340	385	86	172
Gingelly	29.5	23.6	5	2.5	0	0	0	0	5	4	1	.5	0	0	0	0	34.5	27.6	6	3
Maize	40	40	7.5	11.25	14.5	14.5	2	3	18	18	2	3	8	8	0	0	80.5	80.5	11.5	17.3
Kurakkan	19	15.2	2	1.6	4.5	3.6	1.5	1.2	7.5	6	1.5	1.2	4	3.2	2	1.6	35	28	7	5.6
Vegetables	323	3030	235	3525	118	1120	68	1020	136	1360	87	1305	83	830	54	810	660	6340	487	7298
Sweet Potato	4	32	1	10	.5	0	.25	2.5	1	8	1	10	1.5	12	.5	5	8	64	2.75	27.5

Source: Deputy.Director of Agriculture(Ext), Kilinochchi District

TABLE : 4.1.7

Extent of Selected Fruit Crops in Kilinochchi District -2012-2013

Crops	Karachchi		Kandawalai		Poonagari		Pachchilaipalli		District Total	
	2012	2013	2012	2013	2012	2013	2012	2013	2012	2013
Banana	75.00	89.00	26.00	34.00	54.00	63.00	13.00	13.00	168.00	203.00
Lime	28.50	33.25	6.50	6.50	8.50	14.00	4.00	4.00	49.00	57.75
Orange	6.50	7.70	1.00	1.45	1.25	1.25	0.25	0.35	9.00	11.25
Mango	121.00	133.00	24.50	26.00	22.00	28.00	53.00	58.00	220.50	245.50
Guava	25.50	27.00	8.00	8.20	12.50	13.00	2.50	2.50	48.50	50.75
Papaw	10.00	17.50	2.00	4.00	5.00	7.50	0.00	0.00	17.00	29.00
Pomegranate	15.50	16.50	6.00	8.00	8.00	9.00	4.00	5.00	33.50	38.50
Jak	-	-	-	-	-	-	-	-	-	117.00

Source: Department of Agriculture(Ext), Kilinochchi District

Table:- 4.1.7

Staff Details of Office at the Department of Agriculture (Ext) , Kilinochchi - 2013

S.No	Post	Service	Grade	Centre	Approved Cadre	Present Cadre	Additional Requirement
1	Deputy Director	SLAgS	I	Kilinochhi	01	01	00
2	Asst. Director	SLAgS	III	Kilinochhi	02	00	02
3	Agricultural Instructor	SLTS	Special	Kilinochhi	03	00	03
4	Development Officer	DOs	III/II/I	Kilinochhi	07	03	04
5	Agricultural Instructor	SLTS	III/II/I	Kilinochhi	34	14	20
6	Management Assistant	PPMAS	III/II/I	Kilinochhi	03	03	00
7	Driver	PDS	III/II/I/Spl	Kilinochhi	04	03	01
8	KKS	OES	III/II/I/Spl	Kilinochhi	02	01	01
9	Watcher	OES	III/II/I/Spl	Kilinochhi	01	01	00
10	Department Labourer	Dept	III/II/I/Spl	Kilinochhi	10	06	04
Total					67	32	35
DATC - Kilinochchi							
1	Agricultural Instructor	SLTS	Special	Kilinochhi	01	00	01
2	Development Officer	DOs	III/II/I	Kilinochhi	08	01	07
3	Agricultural Instructor	SLTS	III/II/I	Kilinochhi	04	06	-02
4	Tractor Diver	Dept	III/II/I/Spl	Kilinochhi	02	00	02
5	Budder	Dept	III/II/I/Spl	Kilinochhi	01	00	01
6	Cook	Dept	III/II/I/Spl	Kilinochhi	01	00	01
7	Nursery Man	Dept	III/II/I/Spl	Kilinochhi	01	00	01
8	Department Labourer	Dept	III/II/I/Spl	Kilinochhi	12	06	06
Total					30	13	17

Source: Department of Agriculture(Ext), Kilinochchi District

Table:4.1.8

Details of Agrarian Services Centers - 2013

AGA Division	A.S.C Division	No.of G.S.O Divisions	Extent of High Land (Ha)	Extent of Paddy Land Major (Ha)	Extent of Paddy Land Minor (Ha)	Extent of Paddy Land Rain fed (Ha)	Extent of Paddy Land (Ha)	No.of Farm Families
Karachchi	1. Kilinochchi	25	2000	3219	155	670	4044	6940
	2. Ramanathapuram	5	950	1072	12	162	1246	2165
	3. Uruthirapuram	5	750	2235	115	792	3142	2135
	4.Akkarayankulam	6	1230	1208	214	570	1992	2365
Kandawalai	5. Puliampokkanai	16	3530	4355	23	5409	9119	6620
Poonakary	6. Poonakary	10	800	665	0	2536	3201	2150
	7. Mulankavil	9	1700	534	8	528	1070	2710
Pachchilaipalli	8. Pachchilaipalli	18	500		0	942	942	2950
TOTAL		95	11460	14593	667	12652	25382	28035

Source: Department of Agriculture(Ext), Kilinochchi District

Table:- 4.1.9

Fertilizer Supplied By Agrarian Service Centers - 2013

No	Agrarian Service Centre	Urea (Mt)	MOP (Mt)	TSP (Mt)	V1 (Mt)	SA (Mt)	TDM (Mt)	TSP (Mt)	APM (Mt)	Citrus Mix (2Kg Bag)	Vegetable (Mt)
1	Kilinochchi	1774.013	477.744	458.546	-	15	47.5	26	-	-	-
2	Ramanathapuram	489.12	134.187	129.921	-	-	20	-	-	-	-
3	Palai	57.795	16.478	12.162	-	-	5	2.5	-	-	-
4	Mulankavil	156.511	43.242	29.257	-	-	10	-	-	-	-
5	Puliyampokkanai	594.49	174.465	145.747	-	-	-	-	-	-	-
6	Poonakary	409.696	119.588	97.877	-	-	30	10	-	-	-
7	Uruthirapuram	495.057	121.963	121.963	-	-	15	5	-	-	-
8	Akkarayankulam	478.983	136.826	134.035	-	-	-	-	-	-	-
Total		4455.665	1224.493	1129.508	-	15	127.5	43.5	-	-	-

Source : Department of Agrarian Development, Kilinochchi

Table:- 4.1.10

Number of Agriculture Machineries Used and Type of Machine by Agrarian Service Centre -2013

No	Agrarian Service Centre	Type								
		Power Sprayers	Hand Sprayers	Water Pump	Tractors 2 wheels	Tractor 4 Wheels	Mammoties	Fork	Reapers	Sprinklers Irrigation
1	Kilinochchi	-	-	03	58	14	-	-	-	-
2	Ramanathapuram	-	10	05	20	8	-	-	-	-
3	Palai	-	-	-	26	12	-	-	-	-
4	Mulankavil	-	-	-	22	11	-	-	-	-
5	Puliyampokkanai	-	74	07	47	11	-	-	-	61
6	Poonakary	-	-	01	40	23	175	-	-	-
7	Uruthirapuram	-	-	03	31	9	-	-	-	-
8	Akkarayankulam	-	-	01	28	12	-	-	-	-
Total		-	84	20	272	100	175	-	-	61

Source : Department of Agrarian Development, Kilinochchi

Table:- 4.1.11

Number of Agriculture Machineries Used and Type of Machine by Agrarian Service Centre -2013

No	Agrarian Service Centre	Type									
		Power Sprayers	Hand Sprayers	Water Pump	Electric Water Pumps	Tractor 2 Wheels	Tracto4Wheels	Mammoties	Fork	Reapers	Sprinkers Irrigation
Used by Agrarian Service Centres											
1	Kilinochchi	-	-	-	-	-	14	-	-	-	-
2	Ramanathapuram	-	-	-	-	-	8	-	-	-	-
3	Palai	-	-	-	-	-	12	-	-	-	-
4	Mulankavil	-	-	-	-	-	11	-	-	-	-
5	Puliyampokkanai	-	-	-	-	-	11	-	-	-	-
6	Poonakary	-	-	-	-	-	23	-	-	-	-
7	Uruthirapuram	-	-	-	-	-	9	-	-	-	-
8	Akkarayankulam	-	-	-	-	-	12	-	-	-	-
Total		-	-	-	-	-	100	-	-	-	-

Source : Department of Agrarian Development, Kilinochchi

Table: - 4.1.12

Details of Paddy Land - 2013

DS DIVISION	ASC	Irrigation		
		Major (Ha)	Minor(Ha)	Rainfed(Ha)
Karachchi	Kilinochchi	3670	166	264
	Akkarayankulam	1523	214	195
	Ramanathapuram	1255	34	203
	Uruthirapuram	2235	155	752
Sub total		8683	569	1414
Kandawalai	Kilinochchi	2230	-	773
	Ramanathapuram	182	-	-
	Puliyampokkanai	2753	23	4261
Sub total		5165	23	5034
Poonakary	Poonakary	-	210	4891
	Mulankavil	609	8	498
Sub total		609	218	5389
Pachchilaipalli	Pallai	-	-	942
Sub total		-	-	942
TOTAL		14457	810	12779

Source : Department of Agrarian Development, Kilinochchi

Table:- 4.1.13

Number of Ponds, Acreage Benefited and Farm Families by DS Division - 2013

No	DS/AGA Division	No. of Tanks		Acreage benefited	No. of Farm Families
		Major	Minor		
1	Karachchi	5	39	8683Ha/569Ha	12532
2	Kandawalai	2	67	5165Ha/23Ha	6354
3	Poonakary	1	219	609Ha/218Ha	4721
4	Pachchilaipalli	-	140	-	1328
Total		8	465		24935

Source : Department of Agrarian Development, Kilinochchi

Table :- 4 .1.14

Farmers Organization and Members by Agrarian Service Centre - 2013

No	Agriculture Service Centre	Numbers of Farmers Organization			Details of Members		
		Established	Registered	Non Registered	Female	Male	Total
1	Kilinochchi	23	22	1	1,751	2,468	4,219
2	Ramanathapuram	11	11	-	942	1,916	2,858
3	Palai	9	9	-	452	1,140	1,592
4	Mulankavil	9	9	-	322	1,225	1,547
5	Puliyampokkanai	20	20	-	520	1,344	1,864
6	Poonakary	21	21	-	458	1,234	1,692
7	Uruthirapuram	11	11	-	622	1,840	2,462
8	Akkarayankulam	14	14	-	830	2,965	3,795
Total		118	117	1	5,897	14,132	20,029

Source : Department of Agrarian Development, Kilinochchi

Table:- 4.1.15

Staff Details of Office at the Department of Agrarian Development, Kilinochchi - 2013

S.No	Post	Service	Centre	Approved Cadre	Present Cadre	Additional Requirement
1	Asst. Commissioner	SLAS	Kilinochchi	01	01	-
2	Agrarian Development Officer	Dos	Kilinochchi	09	02	07
3	Technical officer	SLTS	Kilinochchi	03	02	01
4	Asst. Director	-	-	-	-	-
5	Administrative Office	-	-	-	-	-
6	Programme Assistant	-	-	-	-	-
7	Development Assistant	-	-	-	-	-
8	Management Assistant	PMAS	Kilinochchi	12	06	06
9	Driver	DS	Kilinochchi	02	01	01
10	Agrarian Development Clerk	ADPMAS	Kilinochchi	08	06	02
11	Agriculture research product Assistant		Kilinochchi	90	-	90
12	Water Pump Operator	-	-	-	-	-
13	Warden	-	-	-	-	-
14	Store Man	-	-	-	-	-
15	Circuit Bungalow Care Taker	-	-	-	-	-
16	Garden Labour	-	-	-	-	-
17	Office Employee	OES	Kilinochchi	01	-	01
18	Lorry Cleaner	-	Kilinochchi	-	-	-
19	Department Labourer	-	-	-	-	-
20	Watcher	OES	Kilinochchi	03	02	01
21	Cook	-	-	-	-	-
22	Development Officer	DOs	Kilinochchi	36	31	5

Source : Department of Agrarian Development, Kilinochchi

Table: 4.1.16

Area of Kilinochchi District Coconut Cultivation Lands - 2013

DISTRICT	LAND (Square Km)	Inland Water (Squ.Km)	Total
Kilinochchi District	1192.8	44.30	1237.11

Table:4.1.17

Extent Under Coconut Cultivation in Kilinochchi District - 2013

Extent under Coconut in Acres	Estimated Extent Damaged due to war 1983 to 2000 year in Areas.	Estimated suitable Existing Extent for Coconut Cultivation in Areas
39,730	24500	16,600

Table :4.1.18

Other Particulars of Coconut in Kilinochchi - 2013

Name of DS Division	G.S.O Division	ASC	Coconut Extent in 2002 (Ac)	Damaged by War	Existing Extent	Suitable Existing Extent Coconut
Karachchi	40	2	8,500	3,500	4,500	3,000
Kandawalai	16	2	6,000	3,500	2,000	4,000
Poonakary	16	2	9,000	4,500	4,000	4,000
Pachchilaipalli	18	1	16,230	11,000	4,730	5,600
Total	90	7	39,730	22,500	15,230	16,600

Table: 4.1.19

Home Garden Seedlings Distribution - 2011,2012 & 2013

DS Division	No. of Coconut Seedlings Issued		
	2011	2012	2013
Karachchi	2,000	17,000	55,172
Kandawalai	3,500	10,000	10,000
Poonakary	2,200	11,026	3,000
Pachchilaipalli	2,400	23,400	-
Total	10,100	61,426	68,172

Source: Coconut Cultivation Board, Northern Province.

Table:4.1.20

**Palmyrah Development Board Palmyrah Products, Kilinochchi District-2012
- 2013**

No	Item	2012			2013		
		Unit Price (RS)	Qty	Value (Million)	Unit Price (RS)	Qty	Value (Million)
1	Pulukkodiyal (Boiled & Dried Tuber)	Kg	15000	1500000	Kg	18000	1800000
2	Odiyal	Kg	12000	960000	Kg	13000	1170000
3	Boiled Dried raw tuber flour	Kg	5000	1000000	Kg	5000	1000000
4	Dried raw tuber flour	Kg	3000	600000	Kg	4000	800000
5	Odiyal Chips (Seeval Odiyal)	Kg	1000	400000	Kg	1000	400000
6	Treacle	Lit	3200	800000	Lit	5000	1250000
7	Fruits Pulp	Lit	3500	350000	Lit	3500	350000
8	Jam	Kg	-	-	Kg	-	-
9	Paanipanattu	Kg	100	30000	Kg	100	30000
10	Panattu	Kg	2200	440000	Kg	3000	600000
11	Jaggery	Kg	50000	2000000	Kg	50000	2000000
12	Soft Drinks	Lit	500	50000	Lit	500	50000
13	Palm Posha	Kg	2000	9000000	Kg	2000	9000000
14	Plam Crush	Lit	-	-	Lit	-	-
15	Instant Odiyal Kool	Kg	50	20000	Kg	100	40000
16	Palm Palakaram	Kg	500	150000	Kg	500	150000
17	Fiber	Kg	-	-	Kg	-	-
18	Fresh Tuber	Nos	16000	32000	Nos	20000	40000
19	Cake	Kg	-	-	Kg	-	-
20	Palmyrah Toffe	Kg	-	-	Kg	-	-

Source: Palmyrah Development Board, Kilinochchi

Table: 4.1.21

Distribution of Palmyrah Seeds & Seedlings in Kilinochchi District 2000 - 2013

S.No	D.S Division	Number of Seeds Planted											
		2000	2001	2002	2003	2004	2005	2006	2007	2010	2011	2012	2013
1	Karachchi	15500	-	32500	40000	-	20000	-	-	65000	32000	6000	6510
2	Kandawalai	1500	-	11750	10000	-	12000	-	-	45000	10000	3500	2500
3	Poonakary	19000	-	8750	-	20000	-	-	-	56000	8000	3600	4000
4	Pachchilaipalli	-	-	10800	20000	-	-	-	-	51500	-	2000	-
Total		36000	-	63800	70000	20000	32000	-	-	217500	50000	15100	13010

Source: Palmyrah Development Board Kilinochchi District

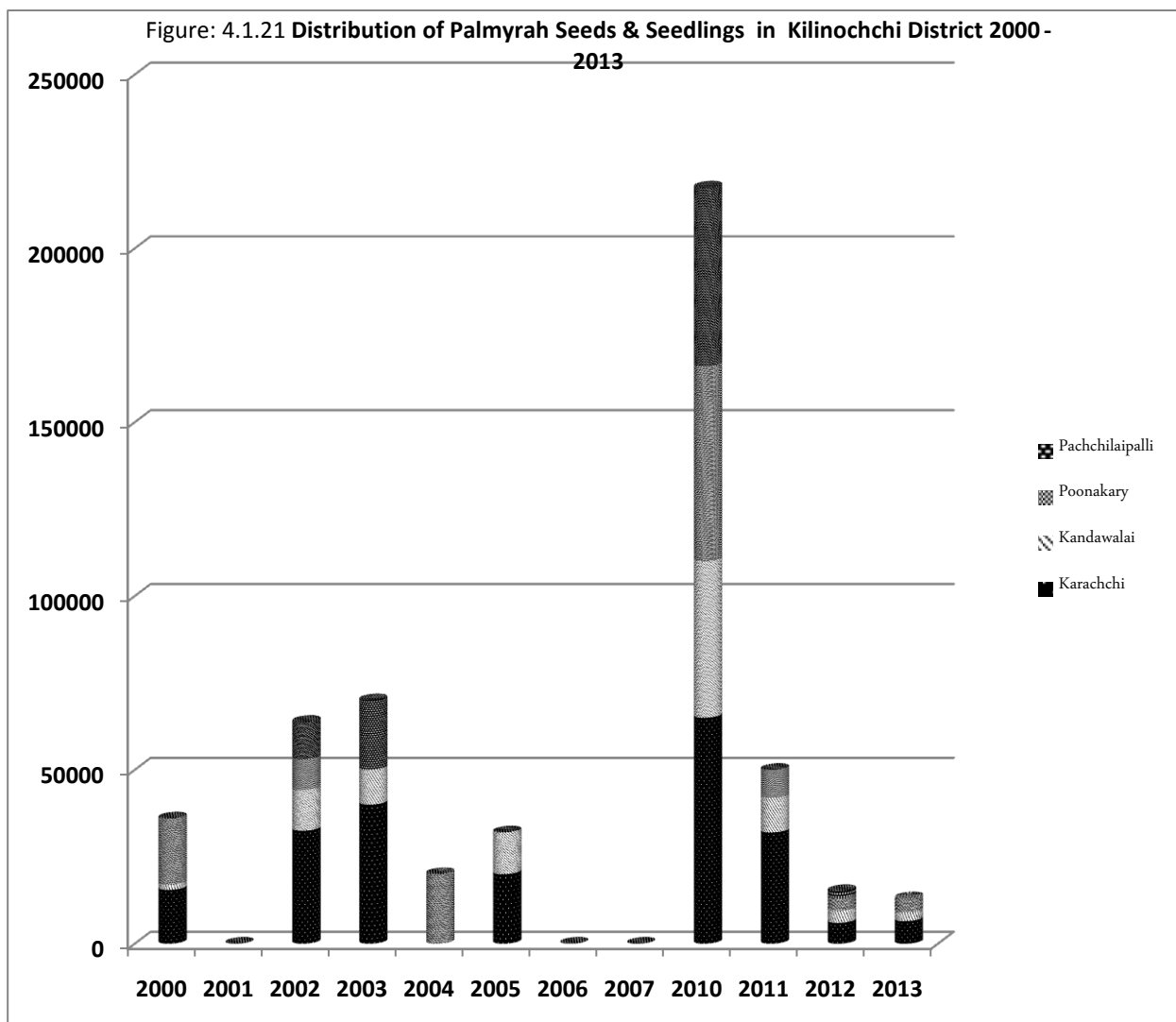


Table : 4.1.22

Details of Minor Tanks

S No	GN Division	Name of the Scheme	Command Area (Acs)	Farme Families	W.S.A (Acs)	Sluice Water Height(Ft)	Capacity (Ac.Ft)	Present Situation
ASC Kilinochchi								
1	Kanakapuram	Kanakapuramkulam	20	60	20	7	70.00	R
2	Ampalkulam	Ampalkulam	17	65	18	4	36.00	R
3	Malayalapuram	Puthuyankulam	30	100	20	5	50.00	R
4	Thadduvankoddi	Ammankovilkulam	25	10	10	3	15.00	
5	Uriyan	Pillaiyarkovilkulam	65	20	30	4	60.00	
6	Umayalpuram	Velavodaikulam	40	20	13	3	19.50	
7	Thadduvankoddi	Paravaikulam	100	100	32	4	64.00	R
8	Thadduvankoddi	Kaddukulam	25	25	12	4	24.00	
9	Thadduvankoddi	Madduvasalaikulam	20	25	10	3	15.00	
10	Uriyan	Uriyankulam	159	150	30	2	30.00	R
11	Uriyan	Pulinkathevanmuripu	120	60	12	3	18.00	
12	Murasumodai	Pillaiyarkulam	110	60	8	3	12.00	R
13		Serttukandyamman kulam	10	10	8	2	8.00	
14	Kanakapuram	Kanthankulam	16	28	5	2	5.00	R
15	Kumarapuram	Kamarikudakulam	40	20	12	4	24.00	
16	Murasumodai	Sankudukulam	30	15	8	4	16.00	

S No	GN Division	Name of the Scheme	Command Area (Acs)	Farme Families	W.S.A (Acs)	Sluice Water Height(Ft)	Capacity (Ac.Ft)	Present Situation
17		Silaveddikkulam	25	10	12	4	24.00	
18	Murasumodai	Pokkankulam	20	10	12	2	12.00	
19	Umayalpuram	Irasayantholilsalaikulam	140	60	-	-	-	R
20	Krishnapuram	Iyankulam	195	304	-	-	-	R
21	Murasumodai	Mruthan kulam	20	10	-	-	-	
22	Murasumodai	Puthukklam	75	75	-	-	-	R
ASC Ramanathapuram								
22	Ramanathapuram	Kunchumeesan Kulam	60	23	18	4	36.00	R
23	Kalmadunagar	Maruthankulam	25	10	15	3	22.50	
24	Swichcentre	Karupikulam	80	37	15	7	52.50	R
25	Mayavanoor	Sarathampalkulam	30	10	14	3	21.00	
26	Mayavanoor	Pendukaimoddaikulam	20	10	14	3	21.00	
27	Kalmadunagar	Sampukkulam	40	30	12	4	24.00	R
28	Kalmadunagar	Moolikaikulam	15	10	15	4	30.00	
29	Kalmadunagar	Pillaiyarkulam	90	30	12	4	24.00	
30	Kalmadunagar	Villukkulam	30	10	10	4	20.00	R
31	Mayavanoor	Mammilkulam	30	15	15	7	52.50	R
32	Ramanathapuram	Irradapipanaikulam	40	20	15	4	30.00	R
33	Ramanathapuram	Ramanathapuramkulam	20	12	22	5	55.00	R
34	Mayavanoor	Pulithiyaru kulam	80	65	196	13	1274	R

S No	GN Division	Name of the Scheme	Command Area (Acs)	Farme Families	W.S.A (Acs)	Sluice Water Height(Ft)	Capacity (Ac.Ft)	Present Situation
ASC Puliampokkanai								
35		Nagathampirankovil	10	5	9	2	9.00	
36	Kandawalai	Kanthankulam/ Madukkaraikulam	15	15	16	2	16.00	R
37	Kandawalai	Velankulam	20	30	18	2	18.00	
38	Punnaineeravi	Uppukkulam	22	35	16	3	24.00	
39	Piramanthararu	Kokkumoddaikulam	30	25	13	2	13.00	R
40	Puliampokkanai	Kompanarikulam	8	10	16	2	16.00	
41		Puthuammankovil	20	6	18	3	27.00	
42	Punnaineeravi	Tannipanai kulam	22	40	32	3	48.00	
43	Kandawalai	Velikandalkulam	17	10	22	3	33.00	
44	Punnaineeravi	Punnaineeravikulam	49	30	32	3	48.00	
45	Kandawalai	Uoorallaikulam	12	20	22	3	33.00	
46	Kandawalai	Koovaimavadikulam	12	10	15	2	15.00	
47	Piramanthararu	Muththadukulam	10	10	8	2	8.00	
48	Piramanthararu	Nedumoddaikulam	17	10	16	3	24.00	
49	Piramanthararu	Kolinhupollavukulam	30	15	8	2	8.00	
50	Piramanthararu	Manal kulam	20	20	22	2	22.00	
51	Piramanthararu	Kathiravilkulam	22	25	14	2	14.00	R
52	Puliampokkanai	Thonthuraikulam	73	10	12	2	12.00	
53	Kandawalai	Teeyarkulam	10	5	12	2	12.00	
54	Kandawalai	Marukeerankulam	10	15	19	2	19.00	

S No	GN Division	Name of the Scheme	Command Area (Acs)	Farme Families	W.S.A (Acs)	Sluice Water Height(Ft)	Capacity (Ac.Ft)	Present Situation
55	Periyakulam	Periyakulam	200	150	26	7	91.00	R
56	Puliyampokkanai	Thachadampankulam	98	14	28	6	84.00	R
57	Tharmapuram	Shampukkulam	17	15	18	2	18.00	R
58	Punnaineeravi	Karukkaikulam	49	40	16	2	16.00	R
59	Periyakulam	Pethuraipillaikulam	110	75	22	3	33.00	R
60	Tharmapuram	Pullukulam	24	20	23	2	23.00	R
61	Kandawalai	Maniyarankulam	12	21	13	2	13.00	
62	Kandawalai	Mannadaththakulam	40	18	9	2	9.00	R
63	Puliyampokkanai	Vovilaikulam	20	10	16	3	24.00	R
64	Kandawalai	Kunchappakulam	17	10	12	3	18.00	
65	Kandawalai	Konankulam	12	20	14	2	14.00	R
66	Puliyampokkanai	Kailayantharaikulam	61	25	8	2	8.00	
67	Puliyampokkanai	Kudapokkanaikulam	55	14	-	-	-	R
68	Periyakulam	Thanipanaikulam	10	7	-	-	-	
69	Puliyampokkanai	Puthuammankulam	7	20	-	-	-	
70	Piramanthanaru	Kuruvimoddaikulam	12	10	-	-	-	
71	Kandawalai	Ansuduvanpillaiyar kulam	17	10	-	-	-	
72	Punnaineeravi	Kaddu kulam			-	-	-	
73	Kannakinakar	Navatkulam	15	8	-	-	-	R
74	Piramanthanaru	Adampankulam (kallaruk kullam)	20	15	-	-	-	R
75	Kandawalai	Arasady kulam/ Urellaikulam	25	28	-	-	-	R

S No	GN Division	Name of the Scheme	Command Area (Acs)	Farme Families	W.S.A (Acs)	Sluice Water Height(Ft)	Capacity (Ac.Ft)	Present Situation
76	Kandawalai	Sinnakonon kulam	30	34	-	-	-	R
77	Puliyampookkanai	Kovilkulam	18	22	-	-	-	R
78	Tharmapuram west	Aladikulam	39	28	-	-	-	R
79	Thadduvankoddi	Thadduvankoddi Kulam	-	-	-	-	-	R
ASC Akkarayankulam								
80	Vanneri kulam	Kunchukulam	121	62	-	7	-	
81	Vanneri kulam	Thickkaikulam	133	44	-	7	-	R
82	Vanneri kulam	Manniyakulam	108	50	-	5	-	
83	Vanneri kulam	Uppuvilkulam	24	45	-	6	-	
84	Annaivilunthan	Annaivilunthankulam	200	205	-	5	-	R
85	Skanthapuram	Manniyamkulam	96	93	-	5	-	R
86	Akkarayankulam	Palankulam	148	57	-	5	-	R
87	Konavil	Ammakulam	10	25	-	4	-	
88	Skanthapuram	Uraipoddamoddaikulam	54	25	-	4	-	
89	Konavil	Kunchumoddaikulam	49	20	-	3	-	
90	Konavil	Korakkankulam	10	11	-	4	-	
91	Skanthapuram	Kuraikulam	10	10	-	-	-	
92	Kannakaipuram	Nanchundakadduulam	197	40	-	3	-	
93	Skanthapuram	Pullithukikulam	12	12	-	4	-	
94	Konavil	Ananthankulam	49	30	-	4	-	
95	Konavil	Paravathanaikulam	10	10	-	2	-	

S No	GN Division	Name of the Scheme	Command Area (Acs)	Farme Families	W.S.A (Acs)	Sluice Water Height(Ft)	Capacity (Ac.Ft)	Present Situation
96	Konavil	Unionkulam	20	43	-	-	-	
97	Konavil	Konavilkulam	22	12	-	-	-	
98	Akkarayan	Echankulam	25	20	-	-	-	R
99	Akkarayan	Thanchakulam	10	10	-	-	-	
ASC Mulankavil								
100	Ponnaveli	Kovilpidyikulam	10	10	7	3	10.50	
101		Eelavelikulam	115	76	20	4	40.00	
102		Palavikulam	30	10	5	3	7.50	
103	Pallavarayankaddu	Mulankavilkulam	24	53	1	3	1.50	
104	Kariyalaainaka	Pookkulam	28	70	2	2	2.00	
105	Jeyapuram North	Kavamoddaikulam	22	22	12	3	18.00	
106	Nachchikuda	Karadikundukulam	26	26	5	3	7.50	
107	Kiranchchi	Moddaiyankulam	10	8	3	3	4.50	
108	Pallavarayankaddu	Pallavarayankaddukulam	190	98	60	6	180.00	R
109		Kiranchchikudakula	80	28	40	4	80.00	
110	Kariyalaainaka	Oyamarikulam	173	159	25	5	62.50	
111	Kiranchchi	Thallavilkulam	40	20	16	5	40.00	
112	Kiranchchi	Veravilkulam	30	10	20	5	50.00	
113	Jeyapuram North	Thikkuvilkulam	72	50	58	5	145.00	
114		Chunavilkulam	30	12	40	5	100.00	
115	Kiranchchi	Kiranchchikulam	12	18	12	4	24.00	R

S No	GN Division	Name of the Scheme	Command Area (Acs)	Farme Families	W.S.A (Acs)	Sluice Water Height(Ft)	Capacity (Ac.Ft)	Present Situation
116		Avarayanthundikula	10	42	12	4	24.00	
117	Jeyapuram North	Thumpuruvilkulam	32	25	45	5	112.50	R
118	Kariyalaainaka	Vannankulam	25	23	5	5	12.50	
119	Jeyapuram North	Eththavilkulam	49	27	35	5	87.50	R
120	Kariyalaainaka	Kayamoddaikulam	125	36	15	4	30.00	R
121		Valaippadukulam	20	20	10	5	25.00	
122		Eichanavelemoodaik	28	10	10	4	20.00	
123	Ponnaveli	Vellipalamkulam	49	70	16	4	32.00	
124	Pallavarayankaddu	Annaipoodukulam	50	25	10		0.00	
125		Kalampiraikulam	10	5	10	2	10.00	
126	Mulankavil	Kathiravilkulam	200	46	16	3	24.00	R
127		Nadupuliyadikulam	-	-	-	-	-	
128	Nachchikuda	Nachchikudakulam	25	106	-	-	-	
129	Nachchikuda	Uppuvilkulam	40	207	-	-	-	
130	Nachchikuda	Thulathatiththamoddaikulam	15	33	-	-	-	
131	Jeyapuram South	Pandiveddikulam	150	102	-	-	-	
132	Jeyapuram South	Thevankaddu kulam	200	100	-	-	-	
133	Kariyalaainaka	Iranaiadampankulam	<u>26</u>	<u>49</u>	-	-	-	<u>R</u>
134	Kariyalaainaka	Sinnakonnavilkulam	25	33	-	-	-	
135	Jeyapuram North	Sinna Eththavilkulam	20	32	-	-	-	
136	Jeyapuram North	Veeramoddaikulam	12	14	-	-	-	

S No	GN Division	Name of the Scheme	Command Area (Acs)	Farme Families	W.S.A (Acs)	Sluice Water Height(Ft)	Capacity (Ac.Ft)	Present Situation	
137	Jeyapuram North	Nochchimoddaikulam	12	25	-	-	-	R	
138	Jeyapuram North	Kampiriyanthailvukulam	30	14	-	-	-		
139	Jeyapuram North	Mathamoddaikulam	25	25	-	-	-		
140	Jeyapuram North	Adampanmoddaikulam	20	20	-	-	-		
141	Jeyapuram North	Sunnavilkulam	13	49	-	-	-		
142	Ponnaveli	Puddamthalvukulam	48	66	-	-	-		
143	Ponnaveli	Salaikulam	96	66	-	-	-		
144	Kiranchchi	Pippiliyankulam	24	24	-	-	-		
145	Kiranchchi	Vilaththimoddaikulam	48	40	-	-	-		
146	Kiranchchi	Vannanthuraikulam	40	14	-	-	-		
147	Kiranchchi	Thamaraithalvukulam	30	15	-	-	-		
148	Mulankavil	Vannaradampankulam	38	30	-	-	-		
149	Poonaveli	Thallaivillu kulam	92	50	-	-	-		
150	Poonaveli	ponnaveli kulam	30	35	-	-	-		R
151	Pallavarayankaddu	Maruthad Kulam	-	-	-	-	-		R
ASC Poonakary									
152	Pallikuda	Pallikudakulam	15	18	15	3	22.50	R	
153	Nallur	Melaikulam	51	15	18	4	36.00	R	
154	Alarnkerny	Puththiyarmoddaikulam	14	26	26	3	39.00		
155	Nallur	Nallathaneer kulam	32	30	7	4	14.00		
156		Narikundukulam	10	4	8	2	8.00		

S No	GN Division	Name of the Scheme	Command Area (Acs)	Farme Families	W.S.A (Acs)	Sluice Water Height(Ft)	Capacity (Ac.Ft)	Present Situation
157		Mulhirampiddik kulam	14	6	12	2	12.00	
158		Mulhalipullamkulam	8	10	9	3	13.50	
159		AdappamKulam	10	5	12	2	12.00	
160	Maduvilnadu west	Thalai kulam(2)(Talampity)	10	5	1	2	1.00	R
161	Nallur	Thamaraikulam	2	10	1	2	1.00	
162	Maduvilnadu East	Avarasansaddikulam	6	24	7	0	0.00	
163		Patheniyarkaddukul	22	15	7	4	14.00	
164	Pallikuda	Pallaikulam	80	39	32	3	48.00	R
165	Mudkumpan	Poovalikulam	13	50	12	4	24.00	
166		Palakaitharaikulam	10	8	8	4	16.00	
167	Maduvilnadu west	Sopalapittykulam	20	38	14	19	133.00	
168	Alarnkerny	Kaddukaraikulam	12	5	2	3	3.00	
169	Nallur	Sinnavannankulam	40	10	12	3	18.00	
170	Maduvilnadu East	Kilaviyakulam	17	39	8	4	16.00	
171	Nallur	Kariyampiddykulam	120	100	11	4	22.00	R
172	Mudkumpan	Kunchcnaivilunthankulam	4	39	9	0	0.00	
173	Nallur	Yardankulam	60	21	40	4	80.00	
174	Pallikuda	Periyakulam	35	26	14	4	28.00	R
175	Alarnkerny	Kanthankudakkulam	32	10	18	2	18.00	
176	Maduvilnadu west	Thinnavelikulam	24	24	34	4	68.00	R
177	Pallikuda	Nerunchchimoddaiku	40	5	18	4	36.00	

S No	GN Division	Name of the Scheme	Command Area (Acs)	Farme Families	W.S.A (Acs)	Sluice Water Height(Ft)	Capacity (Ac.Ft)	Present Situation
178	Maduvilnadu west	Uyrippiddikulam	40	15	16	3	24.00	
179	Chettiyakurichi	Kunchumoddaikulam	30	29	16	3	24.00	
180	Pallikuda	Oyamarikulam	39	11	12	3	18.00	R
181	Samipulam	Vannankulam	41	4	14	3	21.00	R
182		Ilanthaikulam	20	12	6	3	9.00	
183	Vadiyadi	Vadikkulam	-	-	3	0	0.00	
184	Naradampan	Eriyanaraikulam	39	20	18	4	36.00	
185	Kowtharmunai	Mannithalaikulam	16	12	16	3	24.00	
186	Paramankirai	Alankulam	24	18	12	2	12.00	
187		Sinnavannankulam	15	15	5	3	7.50	
188	Kiranchchikulam west	Karikoddukulam	20	20	20	3	30.00	R
189	Paramankirai	Paramankiraikulam	24	49	7	3	10.50	
190	Kiranchchikulam west	Marakakampallamkulam	130	15	6	3	9.00	
191	Pallikuda	Palamoddaikulam	3	4	2	0	0.00	
192	Chettiyakurachi	Pandikulam	120	60	28	4	56.00	R
193	Gnanimadam	Madaththukulam	6	27	6	3	9.00	
194	Chettiyakurachi	Thegirikulam	70	30	8	4	16.00	
195	Chettiyakurachi	Kovil kulam	10	15	4	3	6.00	
196	Pallikuda	Koduthavilkulam	24	21	48	4	96.00	
197	Nallur	Kayamoddaikulam	-	22	12	3	18.00	
198	Gnanimadam	Chempankulam	12	51	12	3	18.00	

S No	GN Division	Name of the Scheme	Command Area (Acs)	Farme Families	W.S.A (Acs)	Sluice Water Height(Ft)	Capacity (Ac.Ft)	Present Situation
199	Kollkurichi	Kacikkudakkulam	20	30	12	3	18.00	
200	Madduvilnadu west	Koddimoddaikulam	75	15	27	5	67.50	
201	Pallikuda	Chekkalaikulam	75	80	23	3	34.50	
202	Arasapuram	Paththinipaikulam	28	16	34	4	68.00	
203	Kollkurichi	Kavaikulam	27	100	10	4	20.00	
204	Pallikuda	Nedun kulam	50	25	12	5	30.00	R
205	Kollkurichi	Ellaikalkulam	52	48	26	3	39.00	R
206		Pereyathambiraikulam	60	30	28	4	56.00	
207	Arasapuram	Arasapuramkulam	19	4	32	3	48.00	
208	Alarnkerny	Pookulam	11	8	28	3	42.00	R
209	Mudkumpan	Irramankulam	19	54	20	3	30.00	R
210	Arasapuram	Iyanarkovil kulam	17	18	28	4	56.00	
211	Sinnapallavarayankadu	Sinnapallavarayankaddu	150	39	20	5	50.00	
212	Madduvilnadu west	Nagara kulam	52	76	20	3	30.00	R
213	Mudkumpan	Mudkumpankulam	150	48	110	6	330.00	
214	Nallur	Pallavarayakaddu kulam	137	100	90	5	225.00	
215		Thiyagamkulam	192	14	60	4	120.00	R
216		Kariyampiddeykulam	110	35	65	7	227.50	
217	Naradampan	Naradampankulam	84	50	30	5	75.00	R
218	Pallikuda	Shemmankundru kulam	69	33	14	5	35.00	R
219	Kollkurichi	Sinnathampiraikulam	40	50	15	5	37.50	

S No	GN Division	Name of the Scheme	Command Area (Acs)	Farme Families	W.S.A (Acs)	Sluice Water Height(Ft)	Capacity (Ac.Ft)	Present Situation
220	Paramankirai	Kompaikulam	44	26	6	3	9.00	R
221	Maduvilnadu west	Anaipappankulam	17	55	13	4	26.00	
222	Madduvilnadu west	Thalaikulam	49	42	12	4	24.00	R
223		Maravakurichchy kulm	22	28	10	3	15.00	
224	Maduvilnadu East	Chorrykulam	7	38	12	3	18.00	
225	Paramankirai	Vaddathalvukulam	30	47	9	3	13.50	
226	Gnanimadam	Vaddakiranchchikulam	7	36	7	4	14.00	
227	Chettiyakurachi	Vampitykulam	28	102	5	3	7.50	
228		Aladypalamkulam	25	12	6	3	9.00	
229	Maduvilnadu East	Piramanthalvukkulam	90	26	10	3	15.00	
230		Pandarakirachchyku	34	14	14	3	21.00	
231	Nallur	Sinnavannankulam	22	10	6	3	9.00	
232	Kollkurichi	Kaliyanakkundrukulam	22	10	12	3	18.00	R
233	Chettiyakurachi	Kadampadikulam	10	10	8	3	12.00	
234	Nallur	Kumaresanthalvukulam	9	18	10	4	20.00	
235	Pallikuda	Paluvilkulam	16	30	18	3	27.00	
236	Alarnkerny	Moolaiadampankulam	28	5	24	4	48.00	R
237	Samipulam	Muripukulam	25	29	18	4	36.00	
238	Alarnkerny	Vankernykulam	14	29	16	2	16.00	
239	Alarnkerny	Purakkulam	28	18	18	3	27.00	R
240		Theleskaraikkulam	50	30	21	3	31.50	

S No	GN Division	Name of the Scheme	Command Area (Acs)	Farme Families	W.S.A (Acs)	Sluice Water Height(Ft)	Capacity (Ac.Ft)	Present Situation
241	Alarnkerny	Kokudaiyankulam	52	39	-	-	-	
242	Alarnkerny	Thummanikulam	15	33	-	-	-	
243	Arasapuram	Chekkalaikkulam	14	11	-	-	-	
244	Arasapuram	Enachchikulam	13	18	-	-	-	
245	Arasapuram	Koduthavilkulam	11	18	-	-	-	
246	Champankundu	Pallailyanarkovilkulam	20	55	-	-	-	
247	Chettiyakurachi	Eruththuvalpittykulam	20	16	-	-	-	
248	Chettiyakurachi	Kaddaikaddukulam	12	12	-	-	-	
249	Chettiyakurachi	Kakampeechikulam	4	16	-	-	-	
250	Chettiyakurachi	Koolupittykulam	20	54	-	-	-	
251	Chettiyakurachi	Kundukoraikulam	9	14	-	-	-	
252	Chettiyakurachi	Maruthankkulam	12	19	-	-	-	
253	Chettiyakurachi	Pallankulam	4	15	-	-	-	
254	Chettiyakurachi	Ramankalappukulam	200	162	-	-	-	
255	Pallikuda	Sakkalaikulam	5	9	-	-	-	
256	Chettiyakurachi	Thikirikulam	5	80	-	-	-	R
257	Chettiyakurachi	Thikiripandikulam	12	12	-	-	-	
258	Chettiyakurachi	Udayarkundu kulam	12	16	-	-	-	
259	Chettiyakurachi	Ulyankulam	4	3	-	-	-	
260	Chettiyakurachi	Vankalavadikulam	10	28	-	-	-	
261	Gnanimadam	Kiranchchikulam East	6	15	-	-	-	

S No	GN Division	Name of the Scheme	Command Area (Acs)	Farme Families	W.S.A (Acs)	Sluice Water Height(Ft)	Capacity (Ac.Ft)	Present Situation
262	Gnanimadam	Kiranchchikulam west	6	15	-	-	-	
263	Gnanimadam	Murugamoorthykovilkulam	4	19	-	-	-	
264	Gnanimadam	Muruthankulam	6	13	-	-	-	
265	Gnanimadam	Periyathalaikulam	4	25	-	-	-	
266	Gnanimadam	Pillaiyarkovilkulam	6	5	-	-	-	
267	Gnanimadam	Poonkadikulam	3	42	-	-	-	
268	Gnanimadam	Poovarasankudakulam	4	18	-	-	-	
269	Gnanimadam	Putpiddykulam	14	3	-	-	-	
270	Gnanimadam	Sinnathalaikulam	3	15	-	-	-	
271	Gnanimadam	Thaddantharaikulam	10	31	-	-	-	
272	Gnanimadam	Theevukulam	4	38	-	-	-	
273	Kiranchchikulam west	Kunchchupiddykulam	164	102	-	-	-	R
274	Kiranchchikulam west	Magilankaddukulam	20	33	-	-	-	
275	Kiranchchikulam west	Nallathanir kulam	22	48	-	-	-	
276	Kiranchchikulam west	Paravaikulam	54	34	-	-	-	
277	Kiranchchikulam west	Vannanthuraikulam	42	16	-	-	-	
278	Kollkurichi	Kasikudavannankulam	26	15	-	-	-	
279	Kollkurichi	Kokudiyankulam	28	10	-	-	-	
280	Kollkurichi	Periyathampiraikulam	60	10	-	-	-	
281	Kowtharmunai	Arukuvelikulam	10	11	-	-	-	R
282	Kowtharmunai	Kalmunaikulam	5	21	-	-	-	

S No	GN Division	Name of the Scheme	Command Area (Acs)	Farme Families	W.S.A (Acs)	Sluice Water Height(Ft)	Capacity (Ac.Ft)	Present Situation
283	Kowtharmunai	Kampikulam	10	24	-	-	-	
284	Kowtharmunai	Maruthadikulam	10	13	-	-	-	R
285	Paramankirai	Pampadichankulam	19	10	-	-	-	
286	Kowtharmunai	Sankutharaikulam	5	13	-	-	-	
287	Kowtharmunai	Vannanthuraikulam	5	5	-	-	-	
288	Kowtharmunai	Vellaikulam	15	16	-	-	-	
289	Maduvilnadu west	Kadayankulam	10	45	-	-	-	
290	Maduvilnadu west	Karukkaipallamkulam	34	46	-	-	-	
291	Maduvilnadu west	Paththiniyakaddukulam	10	18	-	-	-	
292	Maduvilnadu west	Thalankulam(1)	12	54	-	-	-	R
293	Maduvilnadu west	Vannankkulam	5	18	-	-	-	
294	Mudkumpan	Suramunaikulam	7	45	-	-	-	R
295	Nallur	Adampankulam	12	10	-	-	-	
296	Nallur	Koolavadikulam	3	30	-	-	-	
297	Nallur	Malapukulam	184	18	-	-	-	
298	Nallur	Siraddaikchchikulam	15	75	-	-	-	
299	Nallur	Vankerny kulam	4	30	-	-	-	
300	Maduvilnadu East	Aththaikulam	75	2	-	-	-	R
301	Pallikuda	Ammankovilkulam	2	4	-	-	-	
302	Pallikuda	Chathukulam	20	11	-	-	-	R
303	Pallikuda	Karadipoovaikulam	2	2	-	-	-	

S No	GN Division	Name of the Scheme	Command Area (Acs)	Farme Families	W.S.A (Acs)	Sluice Water Height(Ft)	Capacity (Ac.Ft)	Present Situation
304	Pallikuda	Manatkadduppumoddaikulam	2	2	-	-	-	
305	Pallikuda	Navalmoddaikulam	3	5	-	-	-	R
306	Pallikuda	Nearunchimoddaikulam	2	5	-	-	-	
307	Pallikuda	Sathalamoddaikulam	2	2	-	-	-	
308	Pallikuda	Sampanmoddaikulam	12	16	-	-	-	R
309	Pallikuda	Sinnachampankundukulam	12	30	-	-	-	
310	Pallikuda	Thelikaraikulam	44	29	-	-	-	
311	Pallikuda	Uppumoddaikulam	7	18	-	-	-	
312	Paramankirai	Pullanthimoddaikulam	20	13	-	-	-	R
313	Samipulam	Muthirampittykulam	5	26	-	-	-	
314		Kaththavarayarkaddu kulam	-	-	-	-	-	R
315	Pallikuda	Karumrik kulam	15		-	-	-	
316	Pallikuda	Eanochchikulam	10		-	-	-	
317	Gnanimadam	Semmankulam	10	15	-	-	-	
318	Nallur	Keerikulam	75	30	-	-	-	
ASC Pallai								
319	Pallai town	Paravaikkulam	50	50	3	8	12.00	
320	Pallai town	Vairavakovilkulam	90	75	4	8	16.00	
321	Pallai town	Vettlaippallamkulam	70	50	3	7	10.50	
322	Mullayadi	Amaippallamkulam	60	35	8	9	36.00	R
323	Masar	Sinnamasar kulam	9	11	3	7	10.50	

S No	GN Division	Name of the Scheme	Command Area (Acs)	Farme Families	W.S.A (Acs)	Sluice Water Height(Ft)	Capacity (Ac.Ft)	Present Situation
324	Masar	Periyamasar kulam	32	10	33	8	132.00	R
325	Masar	Periyaankuvil kulam	30	13	4	5	10.00	
326	Masar	Sinnaankuvilkulam	22	16	3	6	9.00	
327	Masar	Mattikkoddaikulam	13	8	6	6	18.00	R
328	Masar	Nunuvilkulam	19	13	3	5	7.50	
329	Masar	Panavilkulam	7	8	2	5	5.00	
330	Kachchaveli	Attaivelikulam	17	12	5	7	17.50	
331	Masar	vavilkulam	40	10	2	6	6.00	
332	Eyakachchi	Adampankulam	5	9	3	5	7.50	
333	Masar	Yavilkulam	24	10	6	6	18.00	
334	Masar	Karavilankulam	49	30	4	6	12.00	R
335	Mugavil	Thiriyai kulam	20	14	2	5	5.00	R
336	Mugavil	Suruvilkulam/MugavilKulam	7	20	4	6	12.00	R
337	Thambakamam	Perayankulam	15	12	2	5	5.00	
338	Mugavil	PeriyaMugavilkulam	25	16	6	4	12.00	R
339	Mugavil	Kirishnankovilvaya	35	8	3	6	9.00	
340	Mugavil	Kondavilkulam	4	6	3	5	7.50	
341	Sooranpattu	Sinnaseeravikkulam	24	50	2	10	10.00	
342	Sooranpattu	Mannavundankulam	37	70	8	11	44.00	
343		Kidaichchikarai kulam	14	17	12	8	48.00	
344	Sooranpattu	Periyaseeravikkula	24	50	20	16	160.00	R

S No	GN Division	Name of the Scheme	Command Area (Acs)	Farme Families	W.S.A (Acs)	Sluice Water Height(Ft)	Capacity (Ac.Ft)	Present Situation
345	Kachcharveli	Kollanakulam	4	4	4	9	18.00	
346	Kachcharveli	Kachcharvelikkulam	4	6	2	12	12.00	
347	Kachcharveli	Kallarinthakulam	14	12	3	7	10.50	
348	Tharmakerny	Puddukadukulam	48	7	3	5	7.50	
349	Allipallai	Elumandankulam	74	50	-	-	-	R
350	Allipallai	Kaddalaikulam	49	80	-	-	-	
351	Allipallai	Salaikulam	49	40	-	-	-	R
352	Allipallai	Maruthadikulam	148	20	-	-	-	
353	Arasarkerny	Anaivilunthankulam	250	60	-	-	-	
354	Arasarkerny	Vannankulam	40	15	-	-	-	
355	Arasarkerny	Myjinuppiddykulam	10	7	-	-	-	
356	Arasarkerny	Punniyadiikulam	10	10	-	-	-	
357	Arasarkerny	Sooriyavayalkulam	12	10	-	-	-	
358	Arasarkerny	Thanavilkulam	50	25	-	-	-	
359	Arasarkerny	Arasarkernyikulam	10	8	-	-	-	
360	Eyakachchi	Naganakkathankulam	24	2	-	-	-	
361	Eyakachchi	Rasavelikulam	7	2	-	-	-	
362	Eyakachchi	Kumukilkulam	24	5	-	-	-	
363	Eyakachchi	Karikuruviyanthaikulam	12	4	-	-	-	
364	Eyakachchi	Eyakachchikulam	49	15	-	-	-	
365	Eyakachchi	Vellakulam	35	15	-	-	-	

S No	GN Division	Name of the Scheme	Command Area (Acs)	Farme Families	W.S.A (Acs)	Sluice Water Height(Ft)	Capacity (Ac.Ft)	Present Situation
366	Eyakachchi	Nochchikulam	7	3	-	-	-	
367	Kovilvayal	Periyakulam	3	100	-	-	-	
368	Eyakachchi	Nadunkulam	37	5	-	-	-	
369	Eyakachchi	Sevaththikulam	37	10	-	-	-	
370	Eyakachchi	Pappankulam	49	25	-	-	-	R
371	Eyakachchi	Mavilankaikulam	49	15	-	-	-	
372	Eyakachchi	Marakaranpallamkulam	24	15	-	-	-	
373	Eyakachchi	Thannikulam	24	8	-	-	-	
374	Eyakachchi	Pidaarikulam	24	2	-	-	-	
375	Eyakachchi	Anaivilunthankulam	5	2	-	-	-	
376	Iththavil	Iththavilkulam	49	15	-	-	-	
377	Kachcharveli	Kollichchikulam	12	5	-	-	-	
378	Kachcharveli	Kovilkulam	5	5	-	-	-	
379	Kovilvayal	Thamaraivelikulam	1	6	-	-	-	
380	Kovilvayal	Kampiraikulam	18	10	-	-	-	
381	Kovilvayal	Kothankernyikulam	20	10	-	-	-	
382	Kovilvayal	Poovanchikulam	20	20	-	-	-	R
383	Kovilvayal	Sankaththrvayalkulam	75	40	-	-	-	R
384	Kovilvayal	Thiravilkulam	25	100	-	-	-	R
385	Kovilvayal	Nadunkernikulam	3	20	-	-	-	
386	Masar	Sannivedikulam	10	10	-	-	-	

S No	GN Division	Name of the Scheme	Command Area (Acs)	Farme Families	W.S.A (Acs)	Sluice Water Height(Ft)	Capacity (Ac.Ft)	Present Situation
387	Mugavil	Karukkernykulam	7	3	-	-	-	
388	Mugavil	Kollankulam	24	15	-	-	-	
389	Mugavil	Paththavalaikulam	150	150	-	-	-	
390	Mugavil	Kaluvilkulam	6	6	-	-	-	
391	Mugavil	Kiranchchikulam	150	200	-	-	-	
392	Mugavil	Vannankulam	24	7	-	-	-	
393	Mugavil	Eladsumanankulam	7	4	-	-	-	
394	Mugavil	Parayankulam	20	8	-	-	-	
395	Mullaiyadi	Sinnarkemiyakulam	120	22	-	-	-	
396	Mullaiyadi	Neeravilkulam	49	10	-	-	-	
397	Mullaiyadi	Thiraikulam	120	46	18	8	78	
398	Mullaiyadi	Kemiyakulam	100	25	-	-	-	
399	Mullaiyadi	Kuruthavalaikulam	30	20	-	-	-	
400	Pallai town	Kunchukulam	24	7	-	-	-	
401	Pallai town	Periyakulam	50	50	-	-	-	
402	Pullopalli east	Iruthalaikulam	79	75	-	-	-	R
403	Pullopalli east	Mudichupallamkulam	40	40	-	-	-	
404	Pullopalli east	Araththikulam	200	200	-	-	-	
405	Sooranpattu	Nellipannamkulam	49	120	-	-	-	
406	Sooranpattu	Periyapoovoodalkulam	49	50	-	-	-	
407	Sooranpattu	Vankulam	24	50	-	-	-	

S No	GN Division	Name of the Scheme	Command Area (Acs)	Farme Families	W.S.A (Acs)	Sluice Water Height(Ft)	Capacity (Ac.Ft)	Present Situation
408	Sooranpattu	Yavilkulam	49	50	-	-	-	
409	Sooranpattu	Vaddakulam	12	30	-	-	-	
410	Sooranpattu	Sinnapoovodaikulam	24	40	-	-	-	
411	Sooranpattu	Sinnakondavilkulam	37	50	-	-	-	
412	Sooranpattu	Kunnamasanikulam	24	50	-	-	-	
413	Sooranpattu	Kovilkoddakulam	37	80	-	-	-	
414	Sooranpattu	Kayanpallamkulam	24	30	-	-	-	
415	Sooranpattu	Thenkuroadkulam	37	60	-	-	-	
416	Sooranpattu	Karanthai-4th thundukulam	30	24	-	-	-	
417	Sooranpattu	Karanthai-5th thundukulam	30	49	-	-	-	
418	Sooranpattu	Veerikulam	24	40	-	-	-	
419	Sooranpattu	Adakaruththankulam	24	40	-	-	-	
420	Sooranpattu	Periyakulam	99	120	-	-	-	R
421	Thampakamam	Innachikulam	24	20	-	-	-	R
422	Thampakamam	Elayavankulam	5	5	-	-	-	
423	Thampakamam	Uppukernikulam	5	10	-	-	-	
424	Thampakamam	Thampakamamkulam	74	25	-	-	-	R
425	Thampakamam	Naliyaikulam	6	4	-	-	-	
426	Tharmakerny	Nadunkulam	49	50	-	-	-	
427	Tharmakerny	Karanthaiikulam	30	123	-	-	-	R
428	Tharmakerny	Vaddathalvu kulam	24	19	-	-	-	R

S No	GN Division	Name of the Scheme	Command Area (Acs)	Farme Families	W.S.A (Acs)	Sluice Water Height(Ft)	Capacity (Ac.Ft)	Present Situation
429	Tharmakerny	Poothavarayarkulam	24	30	-	-	-	
430	Tharmakerny	Cheddithoddamkulam	74	10	-	-	-	
431	Tharmakerny	Irraddalaikulam	24	25	-	-	-	
432	Tharmakerny	Oththavelikulam	49	50	-	-	-	
433	Tharmakerny	Thampidukulam	24	30	-	-	-	
434	Tharmakerny	Sittundikulam	25	30	-	-	-	R
435	Tharmakerny	Udayarvannankulam	24	30	-	-	-	
436	Tharmakerny	Vannankulam	24	28	-	-	-	
437	Tharmakerny	Iruvilkulam	24	30	-	-	-	
438	Tharmakerny	Sundikulam	24	20	-	-	-	
439	Tharmakerny	Pulukaipiddykulam	49	30	-	-	-	
440	Tharmakerny	Kulampaikulam	49	50	-	-	-	
441	Tharmakerny	Thamaraikulam	49		-	-	-	
442	Vempodukerny	Veerapathirakovilkulam	5	10	-	-	-	
443	Vempodukerny	Indrapuramkulam	6	20	-	-	-	
444	Vempodukerny	Navaniveliammankulam	15	20	-	-	-	
445	Kilali	Koddukilachchi kulam	6	4	-	-	-	R
446	Kilali	TamaraiKulam/Kilalikulam	30	20	-	-	-	
447	Tharmakerny	Thalayadi-Thalayar Kulam (-Koyil kulam)	28	20	-	-	-	R
448	Tharmakerny	Viddankulam	26	25	-	-	-	
449	Kilali	Thaddachchuelikulam	15	12	-	-	-	

S No	GN Division	Name of the Scheme	Command Area (Acs)	Farme Families	W.S.A (Acs)	Sluice Water Height(Ft)	Capacity (Ac.Ft)	Present Situation
450	Thampakamam	Kalvankulam	25	10	-	-	-	
451	Kilali	Naruvilkulam	15	30	-	-	-	
452		Taddampallamkulam	30	18	-	-	-	
453		Sampuvailikulam	22	23	-	-	-	
454		Neeravilkulam	28	20	-	-	-	
455	Mugamalai	Manikkappilaiyar Kulam	25	15	-	-	-	
456	Mugamalai	Mugamalai Kulam	15	12	-	-	-	
457	Thampakamam	Poovarasankennnee Kulam	25	10	-	-	-	
458	Tharmakerny	Puthukkadduk Kulam	30	22	-	-	-	
ASC Uruthirapuram								
459	Sivanagar	Uruthirapuramkulam	145	98	32	8	102	R
460	Uruthirapuram	Neevilkulam	148	124	30	6	72	
461	Uruthirapuram	Kaddukkulam	30	15	12	3	14	R
462	Uruthirapuram	Sherukkan kulam	123	25	-	-	-	R
463	Uttupulam	Uttupulam kulam	200	230	80	8	256	R
464	Uruthirapuram	Pavai kulam	123	50	-	-	-	

Table : 4.1.23

Department of Agrarian Development - Kilinochchi District Summary of the Village Irrigation Schemes

No.	Name of the A S C	No. of G N Division Included	No. of M I Schemes	Command Area (Acs)	Farmer Families (Nos)	Remarks
1	Kilinochchi	9	23	1,482.00	1,342	
2	Akkarayan	6	24	1,335.00	882	
3	Mulankavil	8	50	2,519.00	2,113	
4	Pallai	15	129	4,671.00	3,908	
5	Poonakary	16	164	4,995.00	4,357	
6	Puliyapokkany	6	48	1,635.00	1,069	
7	Ramanathapuram	4	13	510.00	247	
8	Urithirapuram	3	6	769.00	542	
Total		67	457	17,916.00	14,460	

Table:- 4.2.1

Livestock Statistics, Kilinochchi District - 2005 - 2013

Kind of Livestock		2005	2006	2007	2008	2009	2010	2011	2012	2013	
Neat Cattle	Cows	Milk at Present	10,517	8,470	6,280	0	0	10,993	10,815	5,812	5,882
		Other Cows	31,529	26,882	24,000	0	0	11,162	11,318	21,301	21,398
		Calves (Age 2 Years)	5,044	4,560	4,170	0	0	4,908	4,930	2,860	2,893
	Bulls	Calves (Age 2 Years)	5,600	4,766	4,300	0	0	5,027	5,050	2,906	2,399
		Other Bulls	4,723	4,501	3,620	0	0	3,680	3,657	4,032	4,037
Goats	He	7,192	6,886	5,800	0	0	900	1,344	1,929	1,929	
	She	12,101	11,177	10,140	0	0	1,054	2,641	4,730	4,776	
Sheep		0	0	0	0	0	0	10	10	12	
Ducks		0	0	0	0	0	0	0	0	0	
Poultry	Laying hens	69,250	68,830	62,550	0	0	55,250	111,058	43,020	44,000	
	Others	58,081	117,574	107,865	0	0	41,046	87,995	136,595	146,000	
Pigs		0	0	0	0	0	0	100	100	0	

Source : Department of Animal Production & Health, Kilinochchi.

Table:- 4.2.2

Average Annual Milk Production, Kilinochchi District 2012 - 2013

No	DS Division	2012	2013
1	Karachchi	1,084,000	1,036,760
2	Kandawalai	367,200	625,545
3	Poonakary	756,000	670,000
4	Pachchilaipalli	157,680	10,040
Total		2,364,880	2,342,345

Source: Department of Animal Production & Health, Kilinochchi

Table:- 4.2.3

Average Annual Egg Production 2012 - 2013

No	DS Division	2012	2013
1	Karachchi	3,312,000	3,036,500
2	Kandawalai	1,800,000	1,767,050
3	Poonakary	3,960,000	3,557,200
4	Pachchilaipalli	594,000	580,400
Total		9,666,000	8,941,150

Source: Department of Animal Production & Health, Kilinochchi

TABLE : 4.2.4

**Details of Immunisation DS Division Wise 2010 , 2011 ,
2012 & 2013**

	Year	A.G.A Division				Total
		Karachchi	Kandawalai	Poonakary	Pachchilaipalli	
Ranikhet	2010	62,564	15,520	2,820	0	80,904
	2011	125,750	39,480	15,935	0	181,165
	2012	85,500	15,000	25,745	7,410	133,655
	2013	54,000	33,332	26,972	5,675	119,979
FOW / POX	2010	17,000	4,670	2,850	0	24,520
	2011	28,500	24,420	2,345	0	55,265
	2012	38,300	11,450	8,915	5,150	63,815
	2013	24,000	12,814	6,030	1,550	44,394
Gumbora	2010	50,650	12,470	10,110	0	73,230
	2011	109,600	23,750	317	0	133,667
	2012	89,000	10,550	11,810	0	111,360
	2013	40,000	15,369	16,965	2,700	75,034
H.S	2010	4,150	1,050	1,000	0	6,200
	2011	16,280	12,808	7,244	0	36,332
	2012	10,107	17,661	9,150	1,582	38,500
	2013	0	0	0	0	0
Dispensary Cases	2010	363	89	375	0	827
	2011	668	445	687	0	1,800
	2012	891	247	453	273	1,864
	2013	1,076	375	929	398	2,778
Field Cases	2010	218	50	23	0	291
	2011	258	639	208	0	1,105
	2012	370	176	128	129	803
	2013	419	189	237	612	1,457

Table : 4.2.5

Distribution of Breeding Materials in 2007 - 2013

Division		V.S Kilinochchi					V.S Poonagari					V.S Kandawalai				
Year		2007	2010	2011	2012	2013	2007	2010	2011	2012	2013	2007	2010	2011	2012	2013
Heifer/Cows		-	50	200	150	147	-	-	-	-	86	-	-	45	34	102
Bulls		8	5	5	0	4	2	3	-	6	20	-	-	2	6	4
Rabbits		-	-	-	-	-	-	-	-	-	-	-	-	-	-	-
Cockerels		3,260	1,400	2,000	6,165	-	-	800	3,346	3,470	-	1,100	500	2,355	5,010	0
Pullets		38,560	2,560	4,000	6,428	2,260	1,260	1,465	4,000	3,595	-	860	1,000	5,000	5,111	2,820
Broilers		40,320	3,600	4,326	248	-	2,150	0	1,050	-	-	360	-	150	-	-
Ducklings		-	-	-	-	-	-	-	-	-	-	-	-	-	-	-
Jursey		6	70	0	250	-	-	20	-	60	-	-	-	-	94	-
Backyard		-	-	-	-	1,260	-	-	-	-	2,220	-	-	-	-	-
Quail		10	-	-	-	-	-	-	-	-	-	-	-	-	-	-
Goat	Male	32	15	20	200	129	4	8	8	200	14	4	0	10	150	-
	Female	160	200	205	600	838	24	80	80	483	14	112	40	50	250	21
Sheep	Male	-	-	-	-	-	-	-	-	-	-	-	-	-	-	-
	Female	-	-	-	-	-	-	-	-	-	-	-	-	-	-	-

Table:- 4.2.6

Number of Animal Immunized against Diseases and Year 2010 - 2013

No	Diseases	2010	2011	2012	2013
1	Ranikhet	80,904	181,165	133,655	119,979
2	Fowl Pox	24,520	55,265	63,815	44,394
3	Hemorrhage Sepsisemia	6,200	36,332	38,500	-
4	Foot and Mouth Disease	2,372	12,659	38,499	4,358
5	Black Quarter	1,065	3,816	2,854	4,805
6	Dispensary Cases	827	1,800	1,864	2,778
7	Field Cases	290	1,105	803	1,457
8	Rinderpest	-	-	-	-

Table:- 4.2.7

Animal Health Extension and Breeding Services, Kilinochchi District

Table:- 4.2.7.1

A. Number of Artificial Inseminations 2010-2013

No	Veterinary Surgeons Division	2010		2011		2012		2013	
		Cattle	Goat	Cattle	Goat	Cattle	Goat	Cattle	Goat
1	Kilinochchi	40	16	617	134	653	105	895	137
2	Kandawalai	0	0	130	34	124	20	214	19
3	Poonakary	0	0	7	1	0	0	84	-
4	Pachchilaipalli	0	0	0	0	1	0	20	-
Total		40	16	754	169	778	125	1213	156

Source: Department of Animal Production & Health, Kilinochchi

Table:- 4.2.7.2

B. Immunization 2007

No	Veterinary Surgeons Division	2007				
		Ranikhet	Fowl Pox	Hemorrhage Sepsisemia	Dispensary Case	Field Case
1	Kilinochchi	56,260	25,000	9,460	1,864	3,050
2	Kandawalai	2,600	1,200	5,110	261	260
3	Poonakary	10,360	10,340	6,120	267	364
4	Pachchilaipalli	0	0	0	0	0
Total		69,220	36,540	20,690	2,392	3,674

Table:- 4.2.7.3

C.Immunization 2010

No	Veterinary Surgeons Division	2010				
		Ranikhet	Fowl Pox	Hemorrhage Sepsisemia	Dispensary Case	Field Case
1	Kilinochchi	62,564	17,000	4150	363	218
2	Kandawalai	15,520	4,670	1050	89	50
3	Poonakary	2,820	2,850	1000	375	23
4	Pachchilaipalli	0	0	0	0	0
Total		80,904	24,520	6200	827	291

Table:- 4.2.7.4

D.Immunization 2011

No	Veterinary Surgeons Division	2011				
		Ranikhet	Fowl Pox	Hemorrhage Sepsisemia	Dispensary Case	Field Case
1	Kilinochchi	125750	28500	16280	668	24
2	Kandawalai	39480	24420	12808	445	639
3	Poonakary	15935	2345	7244	687	208
4	Pachchilaipalli	0	0	0	0	0
Total		181165	55265	36332	1800	871

Table:- 4.2.7.5

E.Immunization 2012

No	Veterinary Surgeons Division	2012				
		Ranikhet	Fowl Pox	Hemorrhage Sepsisemia	Dispensary Case	Field Case
1	Kilinochchi	85,500	38,300	10,107	891	370
2	Kandawalai	15,000	11,450	17,661	247	176
3	Poonakary	25,745	8,915	9,150	453	128
4	Pachchilaipalli	7,410	5,150	1,582	273	129
Total		133,655	63,815	38,500	1,864	803

Table:- 4.2.7.6

E.Immunization 2013

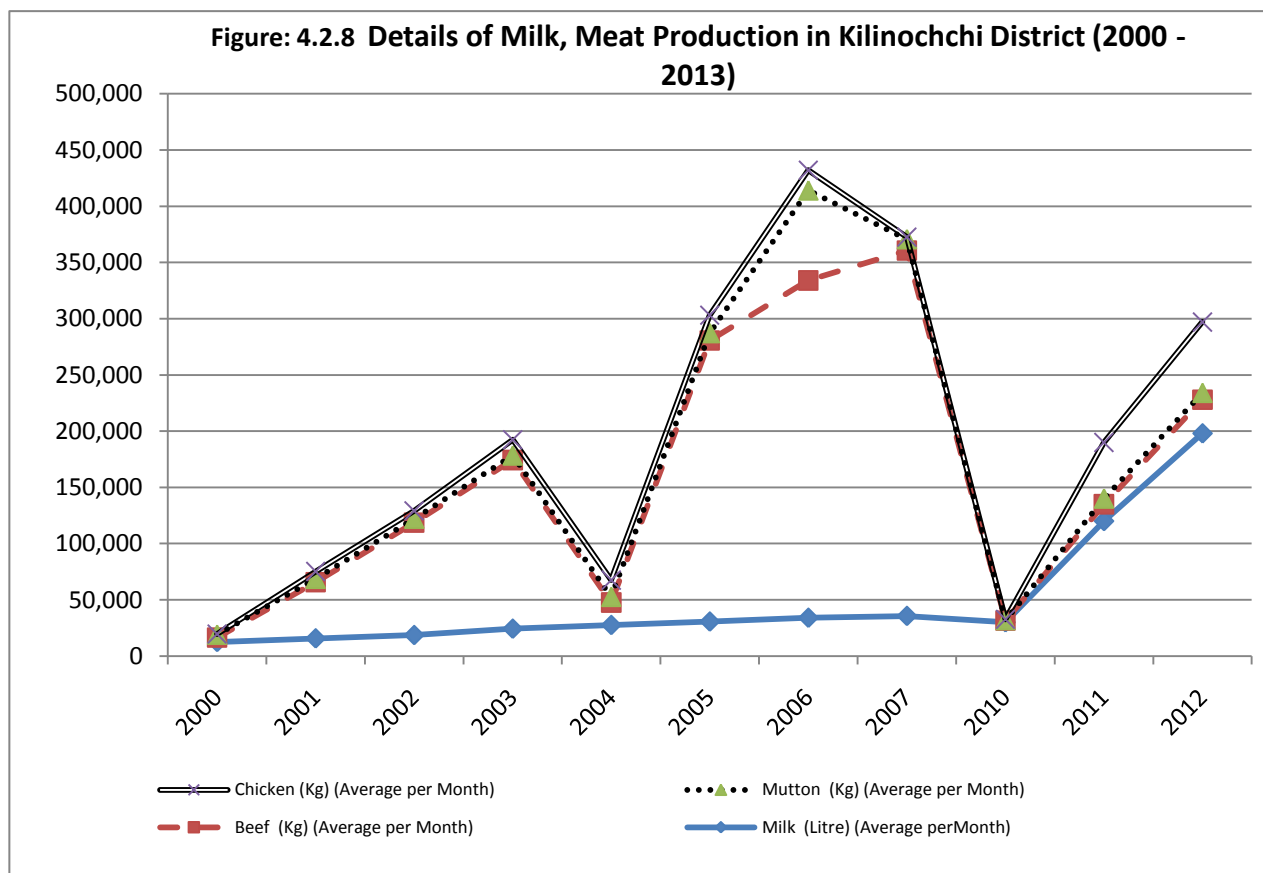
No	Veterinary Surgeons Division	2012				
		Ranikhet	Fowl Pox	Hemorrhage Sepsisemia	Dispensary Case	Field Case
1	Kilinochchi	54,000	24,000	-	1,076	419
2	Kandawalai	33,332	12,814	-	375	189
3	Poonakary	28,265	6,030	-	929	237
4	Pachchilaipalli	5,675	1,550	-	398	612
Total		121,272	44,394	-	2,778	1,350

Source: Department of Animal Production & Health, Kilinochchi

Table:- 4.2.8

Details of Milk, Meat Production in Kilinochchi District (2000 - 2013)

Year	Milk (Litre) (Average perMonth)	Beef (Kg) (Average per Month)	Mutton (Kg) (Average per Month)	Chicken (Kg) (Average per Month)
2000	12,500	4,000	2,500	600
2001	15,700	50,000	3,000	6,500
2002	18,650	100,000	3,500	7,000
2003	24,300	150,000	4,000	14,000
2004	27,600	20,000	5,000	15,000
2005	30,640	250,000	6,500	16,000
2006	34,010	300,000	80,000	18,000
2007	35,650	325,000	10,000	2,000
2010	30,000	1,500	410	845
2011	120,000	15,000	5,000	50,000
2012	198,000	30,000	6,000	63,000
2013	199,350	70,000	6,540	73,200



Source: Govt. Veterinary Surgeon, Karachchi/Poonakary

Table : 4.2.9

Livestock Statistics in Kilinochchi District - 2013

A.G.A Division	Neat Cattle				Buffaloes	Goats		Poultry			Broiler
	Milk	Other	Bulls	Calves		He	She	Cockerals	Laying	Others	Chicken
Karachchi	2,390	4,901	1,167	2,376	391	517	1,370	4,480	27,800	34,105	5,360
Kandawalai	725	12,000	1,570	759	260	600	1,421	1,975	4,000	49,640	4,300
Pachchilaipalli	292	1,007	300	752	34	112	635	450	4,000	12,990	900
Poonakary	2,530	3,530	1,000	2,012	300	700	1,350	1,050	8,200	28,800	1,950
TOTAL	5,937	21,438	4,037	5,899	985	1,929	4,776	7,955	44,000	125,535	12,510

Source; Govt. Veterinary Surgeon, Karachchi/Poonakary

Table: 4.2.10

Livestock Statistics in Kilinochchi District 2000-2013

Year	Neat Cattle				Buffaloes	Goats			Poultry		Broiler
	Milking Cows	Other	Bulls	Calves		He	She	Cockerels	Laying	Other	Chicken
2000	9512	11320	7440	—	720	7831	9300	188815	20502	9810	32800
2002	10655	13382	8354	—	790	8221	10610	20086	21932	9646	35796
2003	10665	13325	8115	—	750	9020	11365	22810	22810	11430	41205
2004	10130	33000	4861	—	1106	5647	12828	28461	61552	21758	74450
2005	10517	31529	4723	10644	985	7192	12101	29869	69250	20862	73510
2006	8470	26882	4501	9326	665	6886	11177	31454	68830	19670	66450
2007	6280	24000	3620	8470	565	5800	10140	28140	62550	17895	61830
2010	10,993	11,162	3,680	9,935	950	900	1,054	20,250	55,250	17,196	3,600
2011	10,815	11,318	3,657	9,980	960	1,344	2,641	54,459	111,058	22,453	10,583
2012	5812	21301	4032	5766	975	1929	4730	16340	43020	102865	17390
2013	5,937	21,438	4,037	5,899	985	1,929	4,776	7,955	44,000	125,535	12,510

Source; Govt. Veterinary Surgeon, Karachchi/Poonakary

Table: 4.2.11

Staff Details of office at the Veterinary Surgeon, Kilinochchi - 2013

S.N	Name of Centre	Present Cadre							Additional Requirement					
		Veterinary surgeon	Livestock Development Officer	Development Officer	Public Service Management Assistant	Driver	Pharmacy Labour	Departmental Labour	Veterinary surgeon	Livestock Development Officer	Public Service Management Assistant	Driver	Pharmacy Labour	Departmental Labour
1	District Veterinary surgeon Office	1	-	4	2	1	-	1	-	1	2	-	1	1
2	Veterinary surgeon Office, Kilinochchi	1	2	2	-	-	1	2	-	1	-	1	-	-
3	Veterinary surgeon Office, Poonakary	1	2	1	-	1	2	1	-	1	-	-	-	-
4	Veterinary surgeon Office, Kandawalai	2	2	1	-	-	2	1	-	1	-	1	-	-
5	Veterinary surgeon Office, Pallai	1	1	1	-	-	1	2	-	2	-	1	-	-
Total		6	7	9	2	2	6	7	-	6	2	3	1	1

District Veterinary Surgeon, Dept. of Animal Production & Health , Kilinochchi

Table:4.3.1

Monthly Rainfall in Kilinochchi District - 2000 - 2013

	Station No:01 - Iranaimadhu In mm			Station No:02 - Akkarayan In mm			Station No:03 - Kariyalainagapaduwan In mm				D - No. of Days Rain	
MONTH/ YEAR	January (M.M.D)	February (M.M.D)	March (M.M.D)	April (M.M.D)	May (M.M.D)	June (M.M.D)	July (M.M.D)	August (M.M.D)	September (M.M.D)	October (M.M.D)	November (M.M.D)	December (M.M.D)
2000												
Station No:01	162.82 (4)	271.24 (8)	42.66 (2)	53.34 (3)	39.63 (2)	-	24.9(3)	141.48(2)	139.7 (7)	116.59(7)	210.3(11)	118.35(3)
Station No:02	121.0 (12)	147.4 (7)	28.9 (2)	13.0(3)	9.9 (2)	-	5.1(1)	13.2 (8)	93.5 (5)	48.5(3)	253.7(9)	156.7(4)
Station No:03	108.60 (8)	140.7 (4)	-	101.5(3)	10.1(1)	-	-	-	85.7 (4)	95.7(4)	9.3(1)	108.0(2)
2001												
Station No:01	133.61 (7)	-	-	121.14(8)	18.8(1)	45.97 (2)	-	17.27(1)	19.05(2)	137.16(10)	93.22(7)	504.7(17)
Station No:02	248.3 (8)	5.1 (1)	-	333.8(15)	35.56(1)	61.7 (2)	19.0 (1)	29.0(1)	31.2(2)	211.4(9)	203.1(9)	785.5(15)
Station No:03	153.5 (5)	26.0 (2)	-	450.5(11)	47.4 (3)	127.1(3)	13.71(1)	24.0(1)	-	110.7(5)	200.4(8)	781.8(16)
2002												
Station No:01	6.24 (4)	78.99 (2)	17.1 (1)	46.46(4)	15.24(3)	5.34(2)	-	-	-	67.06(8)	170.13(13)	354.31(14)
Station No:02	131.4 (5)	152.2 (3)	-	158.9(10)	4.26(2)	14.5(2)	-	-	16.3(1)	115.8(7)	308.81(13)	354.31(14)
Station No:03	82.75 (5)	208.2 (3)	17.1 (1)	450.8(13)	-	-	-	-	-	68.92(9)	-	598.0(17)
2003												
Station No:01	97.78 (5)	90.17 (2)	16.26 (1)	27.43(5)	24.38 (!)	-	98.03(3)	56.89(6)	6.35(1)	42.67(6)	634.42(22)	33.51(4)
Station No:02	97.7 (5)	106.7 (2)	63.00 (2)	40.6 (1)	160.9 (3)	-	68.6(3)	76.4 (4)	-	145.5(3)	442.27(19)	54.6(2)
Station No:03	222.0 (9)	-	-	-	-	-	-	-	-	27.0(2)	545.4(17)	129.0(7)
												Cont

Table:4.3.1

Monthly Rainfall in Kilinochchi District - 2000 - 2013

Station No:01 - Iranaimadhu In mm		Station No:02 - Akkarayan In mm					Station No:03 - Kariyalainagapaduvan In mm				D - No. of Days Rain	
MONTH/ YEAR	January (M.M.D)	February (M.M.D)	March (M.M.D)	April (M.M.D)	May (M.M.D)	June (M.M.D)	July (M.M.D)	August (M.M.D)	September (M.M.D)	October (M.M.D)	November (M.M.D)	December (M.M.D)
2004												
Station No:01	-	29.21 (1)	21.84 (1)	8.12(1)	105.12 (5)	10.92(1)	-	-	33.6(3)	212.05(13)	406.34(20)	291.79(16)
Station No:02	-	-	11.40 (1)	-	212.6 (5)	18.8(1)	-	6.5(1)	75.5(2)	283.02(9)	457.32(13)	386.6(18)
Station No:03	15.6 (2)	29.1(1)	2.60 (2)	57.6 (5)	190.85 (9)	14.7(1)	-	-	108.5(5)	325.7(13)	565.6(21)	291.7(13)
2005												
Station No:01	17.6 (1)	-	-	71.6(8)	30.31 (1)	-	46.6(2)	6.7(1)	-	235.4(2)	580.9(16)	54.2(5)
Station No:02	101.2 (3)	-	22.5 (2)	163.4(6)	50.0 (2)	-	11.5(1)	-	10.0(1)	124.0(6)	521.9(9)	46.9(3)
Station No:03	55.8 (5)	-	30.5 (1)	163.6(11)	16.9 (2)	-	2.8(1)	1.5(1)	-	41.8(6)	197.3(11)	86.3(9)
2006												
Station No:01	93.1 (4)	12.8 (1)	34.2 (4)	74.0 (4)	7.8 (3)	3.5(1)	-	-	87.4(6)	193.8(13)	181.3 (14)	44.3(3)
Station No:02	187.0 (7)	-	-	19.9 (2)	6.0 (1)	-	-	-	31.7(3)	238.2(13)	221.1 (14)	42.0(2)
Station No:03	217.7 (6)	3.0 (1)	96.3 (5)	46.1 (3)	-	-	-	-	30.7(1)	168.9(10)	277.3 (14)	40.7(2)
2007												
Station No:01	69.0 (1)	29.0 (3)	-	14.7 (2)	-	41.5(3)	69.8(3)	-	30.0(4)	141.5(7)	94.8(6)	235.4(11)
Station No:02	85.0 (1)	35.0 (1)	-	24.5 (4)	-	8.3(1)	32.0(1)	-	41.5(3)	136.0(10)	94.0(8)	144.8(10)
Station No:03	85.5 (1)	28.5 (1)	-	32.4 (3)	-	-	-	30.8(1)	12.8(2)	147.8(9)	135.1(10)	233.1(9)
												Cont

Table:4.3.1

Monthly Rainfall in Kilinochchi District - 2000 - 2013

	Station No:01 - Iranaimadhu In mm			Station No:02 - Akkarayan In mm			Station No:03 - Kariyalainagapaduvan In mm			D - No. of Days Rain		
MONTH/ YEAR	January (M.M.D)	February (M.M.D)	March (M.M.D)	April (M.M.D)	May (M.M.D)	June (M.M.D)	July (M.M.D)	August (M.M.D)	September (M.M.D)	October (M.M.D)	November (M.M.D)	December (M.M.D)
2008	Not available											
2009	Not available											
2010												
Station No:01	-	1.5(1)	67.8 (3)	111.1 (7)	157.0 (7)	7.6 (1)	50.7 (3)	119.2 (4)	63.1 (6)	239.5 (6)	354.9 (13)	698.5 (19)
Station No:02	-	1.5(1)	63.2 (3)	100.4(4)	100.4 (4)	17.0 (1)	-	70.0 (3)	113.3 (4)	145.5 (6)	308.1 (15)	555.4 (18)
Station No:03	-	-	28.5 (3)	84.7 (3)	150.3 (4)	54.9 (2)	4.9 (1)	81.6 (3)	142.0 (6)	52.3 (3)	339.7 (12)	296.8 (10)
2011												
Station No:01	221.7(13)	132.8(09)	190.1(08)	174(04)	-	-	-	19.6(01)	-	236.5(16)	453.6(16)	394.10(14)
Station No:02	221.(10)	114.8(06)	26.6(04)	139.4(10)	20.5(01)	-	-	-	-	135.11(09)	559.5(15)	369.5(14)
Station No:03	60.6(07)	95.1(07)	-	50.9(3)	-	-	-	-	-	205.7(11)	358.6(15)	376(09)
2012												
Station No:01	24(01)	-	9.8(01)	161(06)	-	-	39.8(2)	27.6(01)	30.6(04)	289(12)	202(06)	412.4(17)
Station No:02	-	-	-	154.7(6)	-	-	-	-	-	319.8(08)	279.2(7)	457.8(16)
Station No:03	20.0(01)	-	-	118.4(04)	-	-	-	-	46(3)	332.00	203(06)	334.9(13)
2013												
Station No:01	104.80	288.60	73.70	160.50	25.00	-	-	43.00	48.80	58.50	193.50	227.7
Station No:02	89.10	306.00	93.30	7.00	80.60	-	-	53.60	11.00	81.30	87.40	189.80
Station No:03	139.00	299.00	146.00	77.00	45.00	-	-	30.00	155.00	52.00	98.20	269.00

Source: Deputy Director of Irrigation, Kilinochchi

Table:4.3.2

Name of Rivers and Particulars Related to Irrigation Facility - 2013

S.No	Name	Catchment area in sq.km	Approximate length in km	Duration of flow in months	Extent benefited in Klinochchi district hectares	Volume of water consumed annually
1	Pallavarayan aru	161	31	3.5	609.31>	N/A
2	Mandakal aru	300	44	3.5	139.27>	N/A
3	Akkarayan aru	194	32	3.5	1383.4>	N/A
4	Kalakaluppu aru	57	21	3.5	495.57>	N/A
5	Kanagarayan aru	906	86	3.5	8900.8>	N/A
6	Netheli aru	120	31	3.5	1791.49>	N/A
7	Piramanthal aru	83	23	3.5	243.72>	N/A

Source: Deputy Director of Irrigation, Kilinochchi

Table:4.3.3

Details Major / Medium Tanks in Kilinochchi District - 2013

S.No	Name of A.G.A's Division	Name of Tank	Capacity (Ac.Ft)	Irrigable Area		Catchment Area	
				(ACS)	(Ha)	(Sq.MI)	Sq.Km)
1	Karachchi	Vannerikulam	1715.00	346.00	139.27	5.00	12.94
		Puthumurippu	2957.00	1135.00	495.50	10.50	27.18
		Kanagambikai kulam	1221.00	260.00	105.26	10.30	26.66
		Akkarayan kulam	21200.00	3417.00	1383.40	41.20	106.60
2	Karachchi/ Kandawalai	Iranaimadhu	106500.00	21985.00	8900.80	227.00	587.70
		Kalmadhu kulam	9152.00	4425.00	1791.49	26.50	68.60
3	Kandawalai	Piramanthanaru kulam	3128.00	602.00	243.72	25.89	67.02
		Kariyalainagapaduvan	11791.00	1505.00	609.31	46.00	119.09
4	Poonakary	Kudamuruddy	2950.00	1600.00	647.77	75.85	196.36
		Total:	160614.00	35275.00	14316.52	468.24	1212.15

NOTE ; Major Tank : IF Irrigable area > 1500 ACS

Medium Tank: IF Irrigable area < 1500-200 ACS

Minor Tank : IF Irrigable area < 200 ACS

Source: Deputy Director of Irrigation, Kilinochchi

Table:-4.3.4

Details of Minor Tanks in Kilinochchi District - 2013

A.G.A Division	Name of Agrarian Services	No. of Working Tanks	No. of Abandon Minor Tanks	Total Minor Tanks	Acre
Karachchi	1.Kilinochchi	4	1	5	397
	2.Uruthirapuram	5	1	6	310
	3.Akkarayankulam	15	9	24	529
	4.Ramanathapuram	8	–	8	174
	Sub Total:	32	11	43	1410
Kandawalai	1.Puliyampokkanai	45	3	48	57
	2.Kilinochchi	14	4	18	390
	3.Ramanathapuram	5	–	5	–
	Sub Total:	64	7	71	447
Poona kary	1.Poonakary	137	27	164	346
	2.Mulankavil	38	12	50	1800
	Sub Total:	175	39	214	2146
Pachchilaipalli	1.Pallai	102	27	129	25
	Sub Total:	102	27	129	25
District Total		373	84	457	4028

Source: ACAD, Kilinochchi

Table :-4.3.5

Details of Water Level in Major Tanks in Kilinochchi District (2002 - 2013)

S.No	Name of Major Tank	Full Supply Level of the Tank	Water Level as on											
			2002 Dec	2003 Sep	2004 Sep	2005 Dec	2006 Dec	2007 Dec	2008	2009	2010 Dec	2011 Dec	2012 Dec	2013 Dec
1	Iranamadhu	34' 0"	28' 7"	12'6"	31' 10"	28' 10"	28' 5.5"	25' 7"			30'-0.5"	29' - 05"	31'-3.5"	11'-00"
2	Kalmadhu	24' 0"	16' 9"	20' 10"	6" 5.5"	24' 0"	21' 4.5"	19' 6"			Breached	Breached	24'-2.5"	3'-0"
3	Akkarayan	23' 0"	22' 11.5"	11' 10"	4" 5"	22' 11"	20' 8.5"	13' 4"			23'-4"	24' - 05"	24'-02"	5'-0"
4	Puthumurippu	16' 0"	14' 0"	4' 8"	-	16' 5.5"	12' 5.5"	9' 0"			16'-7"	16' - 7.5"	16'-6"	5'-0"
5	Kanagambigaikulam	10' 0"	10' 0"	3' 5"	2' 4"	9' 11"	9' 10.5"	7' 0"			10'-1"	10' - 03"	10'-0.5"	3'-01"
6	Piramanthanaru	12' 0"	12' 0"	4' 0.5"	2' 3"	12' 00"	12' 0"	11' 10"			12'-4"	12' - 01"	12'-03"	4'-0.5"
7	Kariyalainagapaduva n	10' 0"	10' 0"	2' 11"	1' 7.5"	9' 11"	9' 0.5"	5' 8.5"			10'-11"	09' - 8.5"	11'-04"	2'-09"
8	Vannerikulam	09' 0"	09' 4"	5' 8.5"	5' 5"	9' 2.5"	8' 7.5"	9' 4"			9'-8"	09' - 10"	09'-09"	6'-02"
9	Anaivilunthankulam	07' 6"	06' 7"	2' 2"	1' 8"	7' 5.5"	5' 10"	1' 8.5"			-	-	-	-

Source : Deputy Director of Irrigation , Kilinochchi

Table :-4.3.6

Salt Water Exclusion - 2013

S.No	Salt Water Exclusion Scheme	Total Acreage Benefit (Acres)
1	Nallur SWE Scheme	75
2	Uppalavan Kalappu SWE Scheme	68
3	Ramankalappu SWE Scheme	78
4	Nachchikuda SWE Scheme	92
5	Gnanimadam SWE Scheme	-
6	Karukaitivu SWE Scheme	120
Total		433

Source: Deputy Director of Irrigation, Kilinochchi

Table 4.4.1

Fisheries Co-operative Societies in Kilinochchi District-2013

DS Division	Fisheries Division	Name of the Society	No. of Member
Pachchilaipalli	Palai	1.Sangatharvayal	167
		2.Pulopalai	75
		3)Kilaly	151
		4) Arathinagar	45
Kandawalai	Kandawalai	1. Nagenthirapuram	110
		2. Tharmapuram	129
		3. Kannaginagar	275
		4.Thattuvankotti	102
		5.Umayarlpuram	51
		6.Piramanthanaru	125
		7. Kallaru	138
Poonakary	Poonakary	1. Nallur	92
		2. Nagathevanthurai	72
		3. Vinayagar	116
		4. Pallikudah	260
		5.Pallikudah Valarmathy	94
	Nachchikudah	1. Anpupuram	29
		2. Iranaimathanagar	235
		3. St.Yakappar	160
		4. Annaivelankanni	185
		5. Valaipadu	230
		6. Sri Murugan	95
		7. Palavi	10
		8. Kumulamunai	105
		9.Nachchikudah	121
		10. Nallayan	55
Total			3227

Source : Fisheries Department , Kilinochchi

Table 4.4.2

Fisheries Particulars in Kilinochchi District 2013

A.G.A Division	F.I. Division	Name of Fishing Centres	No.of		No of fishing Craft			
			Fishing Centres	Active fisher men	3 ^{1/2} ton Boats	FRP Boats	Vallams	Kattu maram
Poonakary	Poonakary	Nallure,Chetiyakurichchi,Nagathevanthurai,Sangupiddi,Gowtharimunai,Kalmunai,V.Oodai,Pallikuda,Ant honiyarkovilady,Mannithalai,Chetiyartharavelli	12	623	-	175	141	-
Poonakary	Nachchikkuda	Iranaimanagar,Nachchikuda,Nochchimunai,Kumulamunai,Annaivelankanipadu,Kiranchchi,SivapuramValaipadu,Palavi,	9	1209	-	331	121	-
Pachchilaipalli	Pallai	Sangatharwayal,Pullopalai east,Allipalai,Arathinagar,Kilaly	5	394	-	21	20	-
Kandawalai	Kandawalai	Kombady,Kattadythurai,Annildithapiddy,Peiparapiddy	5	1150	-	65	35	-
Karachchi	Karachchi	Kanchchipuram,Kunchchuparanthan	2	29	-	0	0	-
TOTAL			33	3405	-	592	317	-

Source : Fisheries Department , Kilinochchi

Table:4.4.3

Basic Information in Fisheries Sector - 2013

S.No	Particulars of Fisheries	Nos
1	Fisheries Inspectors Division	04
2	Fish Landing Centres	39
3	Fishing Villages	28
4	Fishing Families	4205
5	Members	3437
6	Active Fishermen	3389
7	Fisheries Co-operative Societies	25
Total		11127

Source : Fisheries Department , Kilinochchi

Table: 4.4.4

Number of Fishing Craft Kilinochchi District - 2013

S.No	Fisheries Inspectors Division	Traditional Craft						
		3 1/2 ton Boat	Fiber Glass Boats	Theppam	Kattumaram	Model Vallam	Orukullaa	Vallam
1	Poonakary	-	175	-	-	-	-	141
2	Nachchikkuda	-	331	-	-	-	-	121
3	Pallai	-	21	-	-	-	-	20
4	Kandawalai	-	65	-	-	-	-	35
5	Karachchi	-	0	-	-	-	-	0
Total		-	592	-	-	-	-	317

Source : Fisheries Department ,Kilinochchi

Table :4.4.5

Fishing Productions in Kilinochchi District By Monthly In Kg- 2010 - 2013

Year	Jan	Feb	Mar	April	May	June	July	Aug	Sep	Oct	Nov	Dec	Total
2010	990	1,010	3,915	10,120	10,160	9,400	16,275	20,325	49,360	96,700	84,300	86,000	388,555
2011	570,500	574,655	698,700	652,900	729,574	802,660	457,835	616,940	607,225	881,615	764,800	808,496	8,165,900
2012	713,520	836,100	791,000	932,170	929,470	837,825	498,450	591,780	595,835	668,195	787,830	712,845	8,895,020
2013	713,570	836,189	791,099	932,220	929,510	845,010	507,122	582,090	608,042	703,519	767,950	822,541	9,038,862

Source : Fisheries Department , Kilinochchi

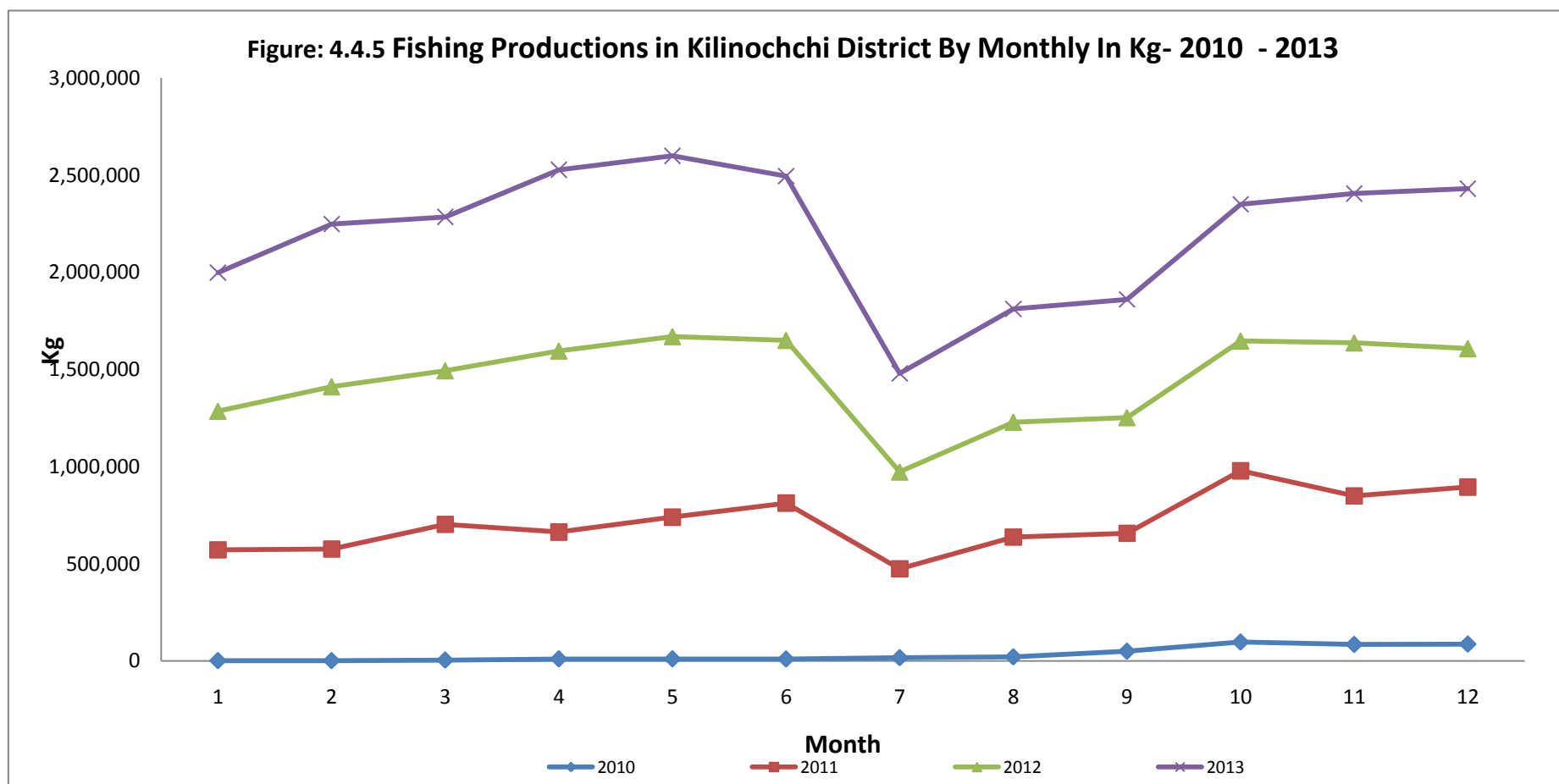


Table: 4.4.6

Marine Fishery - Details of Fishing Family in Kilinochchi District - 2013

Ds Division	No of Fishing Families	No of Fisherman	No of Active Fishermen	No of Families in Marine Fishers	No of Families in Inland Fishers	No of Affected Families	
						Tsunami	War
Poonagary	2415	1825	1825	2415	0	75	2415
Karachchi	30	25	25	25	0	5	25
Kandawallai	1355	1152	1152	1355	0	250	1355
Pallai	417	392	392	417	0	360	417
Total	4217	3394	3394	4212	0	690	4212

Source : Fisheries Department , Kilinochchi

Table: 4.4.7

Details of Fishing Village in Kilinochchi District - 2013

No	Name of fishing Division	Name of fishing village
1	Nachchikuda	Iranaimanagar
2		Nachchikuda
3		Kumulamunai
4		Kiranchchi
5		Vallaipadu
6		Pallavi
7		Anpupuram
8		Nallure
9	Poonagary	Chetiyakurichchi
10		Nagathevanthurai
11		Gowtharimunai
12		Pallikuda
13		Chetiyartharavelli
14	Kandawalai	Kallaru
15		Kanaginagar
16		Piramanthanaru
17		Tharumapurameast & west
18		Ulavanoor
19		Kattaikadu
20		Nagenthirapuram
21		Umayarlpuram
22		Thattuvankotti
23		Pallai
24	Pullopalai east	
25	Arathinagar	
26	Karchchi	Kilaly
27		Kunchuparanthan
28		Kanchchipuram

Source : Fisheries Department , Kilinochchi

Table: 4.4.8

Cooperative Society and Beneficiaries - 2013

DS Division	No of registered fisheries Co-oprative society	No of registered fisheries Co-oprative society	No of fishermen benefit under pension scheme	No of fishermen Received Pension	No of fishermen paying premium on installment basis
Poonagary	15	1859	1850	60	-
Karachchi	0	0	20	1	-
Kandawalai	7	930	800	21	-
Pallai	4	438	200	16	-
Total	26	3227	2870	98	-

Table: 4.4.9

Crafts Operation -2013

DS Division	In board multiday operation crafts	In board oneday operation crafts	Out board FRP Opration Crafts	Tradisonal Mechanized operation Crafts	Medal Operation Crafts
Poonarary	-	-	506	82	-
Karachchi	-	-	0	0	-
Kandawalai	-	-	64	34	-
Pallai	-	-	21	19	-
Total	-	-	591	135	-

Table: 4.4.10

Factory Harbour, Products-2013

DS Division	Fishing factories or harbour type	Fishing factories or Harbours type capacity	Fresh Fish Product (mt)	Dry Fish Product (mt)
Poonarary	-	-	6913.45	650
Karachchi	-	-	0	0
Kandawalai	-	-	611.18	0
Pallai	-	-	1514.23	45
Total	-	-	9038.86	695

Source : Fisheries Department , Kilinochchi

Table: 4.4.11

Detail of Active Tanks in Kilinochchi District for Inland Fishing - 2013

S.No	DS Division	Name of Water Body	Type of Water Body	Name of the landing site
1	Karachchi	Irranaiamadu	Major Perennial	Irraniamdu landing site
				Sooriyakarailandingsite
		Akkarajan	Medium	Akkarajanlandingsite
		Vannerikkulam	Medium	Kovilladylandingsite
				Vellakkarailandingsite
		Puthumurippu	Medium	Puthumurippulandingsite
2	Poonagary	Kanagambekai	Minor Perennial	-
		Kariyalainagapaduwan	Medium	Thurisaddylandingsite
				Kovilladylandingsite
		Pandeveddy	Medium	Pandyveddylandingsite
3	Kandawalai	Piramantharu	Medium	Piramantharulandingsite
		Kalmadu	Medium	-
4	Pallai	-	-	-

Source: National Aquaculture Development Authority of Sri Lanka (NAQDA) - Kilinochchi.

Table: 4.4.12

Details of Inland Fisheries Societies - 2013

S.No	Name of the water Body	Name of the Society	Name of the landing site	No of Fisherman	No of Active Fisherman
1	Irranaiamadu	Irranaimadu Inland FCS	Irraniamdu landing site	122	93
2		Irranaiamdu East inland FCS	Sooriyakarailandingsite	52	35
3	Akkarajan	Akkarajankulam inland FCS	Akkarajanlandingsite	22	18
4	Vannerikkulam	Vannerikkulam inland FCS	Kovilladylandingsite	} 56	25
			Vellakkarailandingsite		
5	Puthumurippu	Puthumurippu inland FCS	Puthumurippulandingsite	18	
6	Kanagambekai	-	-	-	-
7	Kariyalainagapaduwan	Kariyalainagapaduwan inland FCS	Thurisaddylandingsite	} 56	32
			Kovilladylandingsite		
8	Panndeveddy		Pandyveddylandingsite	18	12
9	Piramanthanaru	Piramanthanaru inland FCS	Piramanthanarulandingsite	22	14
10	Kalmadu	-	-	-	-

Source: National Aquaculture Development Authority of Sri Lanka (NAQDA) - Kilinochchi.

Table: 4.4.13

Details of Details Fisherman and Canoes - 2013

S.No	Name of the water Body	Name of the Society	No of fisherman				No of Canoes			
			2010	2011	2012	2013	2010	2011	2012	2013
1	Irranaiamadu	Irranaimadu FCS	98	107	111	122	60	92	110	64
2		Irranaiamdu East FCS	-	-	42	52	-	-	29	29
3	Akkarajan	Akkarajankulam FCS	26	30	22	22	20	25	22	22
4	Vannerikkulam	Vannerikkulam FCS	61	68	56	56	18	25	32	32
5	Puthumurippu	Puthumurippu FCS	13	18	18	18	10	10	8	10
6	Kanagambekai		-	-	10	-	0	-	-	0
7	Kariyalainagapaduwan	Kariyalainagapaduwan FCS	64	78	78	56	15	28	18	18
8	Pannveddy		0	-	17	18	-	0	7	7
9	Piramanthanaru	Piramanthanaru FCS	17	24	26	22	5	5	14	14
10	Kalmadu		-	-	-	-	-	-	-	-

Source: National Aquaculture Development Authority of Sri Lanka (NAQDA) - Kilinochchi.

Table: 4.4.14

Stocking Data TanksWise -2013

S.No	Name of the water Body	Name of the Society	Species	Amount
1	Irranaiamadu	Irranaimadu FCS,Sooriyakarai FCS	Tilapia,Rohu, Catla, mirigal Freshwater prawn	405,000.00 80,000.00
2	Akkarajan	Akkarajankulam FCS	Tilapia, Rohu, Catla	315,000.00
3	Vannerikkulam	Vannerikkulam FCS		-
4	Puthumurippu	Puthumurippu FCS	Tilapia, Rohu	90,000.00
5	Kanagambekai		Tilapia, Rohu, Catla	90,000.00
6	Kariyalainagapaduwan	Kariyalainagapaduwan FCS	Tilapia, Rohu	165,000.00
7	Panndeveddy			-
8	Piramantharu	Piramantharu FCS	Tilapia, Rohu	165,000.00
9	Kalmadu		Tilapia	90,000.00
10	Mukkomban	Mukkomban FO	Tilapia	15,000.00
11	Puthiyaiyankulam	Puthiyaiyankulam FO	Tilapia	15,000.00
12	Kanthankulam	Kanthankulam FO	Tilapia	15,000.00
13	Ambalkulam	Ambalkulam FO	Tilapia	15,000.00
14	Muuliyadamban	Muuliyadamban FO	Tilapia	15,000.00
15	Ellaikal	Ellaikal FO	Tilapia	15,000.00
16	Periyaseeravil	Periyaseeravil FO	Tilapia	15,000.00
17	Kokkulachchi	Kokkulachchi FO	Tilapia	15,000.00
18	Erudalai	Erudalai FO	Tilapia	15,000.00
19	Micalfa	Micalfa	Tilapia	15,000.00
Total				1,550,000.00

Source: National Aquaculture Development Authority of Sri Lanka (NAQDA) - Kilinochchi.

Table: 4.4.15

Stocked Fingerlings Year Wise - 2009 - 2013

S.No	Year	No of fingerlings (Mn)	Production (Mt)
1	2009	0.3	
2	2010	0.54	10
3	2011	0.87	250
4	2012	0.91	1140
5	2013	1.55	1250

Table: 4.4.16

Establish of Breeding Center & Mini Hatchery - 2013

S.No	Center	No of Ponds	Funding Agency
1	Irranaimadu breeding center	20	MFAR/MED
2	Akkarayankulam mini hatchery	4	NPC

Table: 4.4.17

Other Aquaculture Activities 2013

No	Activities
1	Sea cucumber pen culture
2	Sea weed culture
3	Lobster pilot project
4	Crab fattening
5	Fish pond culture

Table: 4.4.18

New Buildings - 2013

S.No	Name of Buildings	DS Division	Funding Agency
1	Regional Aquaculture Extension office	Karachchi	MFAR
2	Irranaimadu Fisherman community hall	Karachchi	MFAR
3	Kariyalainagapaduwan Fisherman community hall	Poonagary	MFAR

Source: National Aquaculture Development Authority of Sri Lanka (NAQDA) - Kilinochchi.



Chapter V

Table:5.1

Electricity Supply Kilinochchi District .No.of Consumers by Categorized -2013

Categories	Consumers
Domestic Purpose	24596
Industrial Purpose	50
General Purpose	476
Total	25122

Table: 5.2

Length of Electricity Distribution System in Kilinochchi District - 2013

Line Category	Length (km)
Medium Voltage (33 KV)	458.89
Low Voltahe (03 Phase)	525.95
Total	984.84


Source :CEB, Kilinochchi

Table: 5.3

Tele Communication - Kilinochchi District - 2013

S.No	Categories	No.of. Telephones
1	PSTN Telephones (Cable Lines)	1103
2	CDMA Telephones	1050
3	Data Connections	41
Total		2194

Source : Tele Com, Kilinochchi



Chapter VI

Table: 6.1

**Length of Roads by Type And DS Division 2013
(Maintained By Road Development Authority)**

No	Divisional Secretariat Division	Type of Road				Total Km
		'A' Class Km	'B' Class Km	'C' Class Km	'D' Class Km	
1	Karachchi	30.22	12.87	-	-	43.09
2	Kandawalai	16.89	-	-	-	16.89
3	Poonakary	38.62	12.87	-	-	51.49
4	Pachchilaipalli	20.32	4.83	-	-	25.15
Total		106.05	30.57	0.00	0.00	136.62

Source: Road Developme Authority

Table: 6.2

**Length of Roads By Type And DS Division 2013
(Maintained By Road Development Department)**

No	Divisional Secretariat Division	Type of Road				Total Km
		'A' Class Km	'B' Class Km	'C' Class Km	'D' Class Km	
1	Karachchi	-	-	97.58	5.08	102.66
2	Kandawalai	-	-	44.78	-	44.78
3	Poonakary	-	-	38.78	55.47	94.25
4	Pachchilaipalli	-	-	5.23	33.62	38.85
Total		0	0	186.37	94.17	280.54

Source: Road Development Department

Table : 6.3

**A & B Class Roads Under the Executive Engineer's Division
Road Development Authority - Kilinochchi In - 2013 Surface Condition**

No	Name of Road	Class	Section		Length of Road (KM)	Type of Road (Km)					
			From	To		Asphalt	Working progress	Metal	Sand Sealed	Gravel	Earth
1	Kandy - Jaffna Road	A009	242.30	288.00	45.70	Asphalt	100%	-	-	-	-
2	Navatkuli Karaitivu - Mannar Road	A032	17.12	55.74	38.62	Asphalt	90%	-	-	-	-
3	Paranthan - Karachchi - Mullaitivu Road	A035	0.00	21.72	21.72	Asphalt	100%	-	-	-	-
4	Paranthan - Poonakary Road	B357	0.00	25.74	25.74	Asphalt	100%	-	-	-	-
Total					131.78			-	-	-	-

Source : Road Development Authority ,Kilinochchi

Table : 6.4

Length of "A and B" Class Road Maintained by Road Development Authority in Kilinochchi District - 2013

No	Grade of Road	Name of Roads	Length (Km)
"A" Class Roads			
1	A009	Kandy - Jaffna Road	45.70
2	A035	Paranthan - Karachchi - Mullaitivu Road	21.72
3	A032	Navatkuli - Keraitivu - Mannar Road	38.62
"B" Class Roads			
1	B357	Paranthan - Poonakary Road	25.74
Total			131.78

*Source : Road Development Authority ,Kilinochchi
Kilinochchi District*

Table : 6.5

A & B Class Roads Under the Executive Engineer's Division, RDA In Kilinochchi District - 2013

No	Name of Road	Route No	Section							
			Karachchi		Kandawalai		Poonakary		Pachchilaipalli	
			Section	Length Km	Section	Length Km	Section	Length Km	Section	Length Km
1	Kandy - Jaffna Road	A 009	242.30 - 256.50	14.20	256.50 - 267.70	11.20	-	-	267.7- 288.00	20.30
2	Navatkuli Karaitivu - Mannar Road	A 035	-	-	-	-	17.12-55.74	38.62	-	-
3	Paranthan - Karachchi - Mullaitivu Road	A 032	-	-	0.00-21.72	21.72	-	-	-	-
4	Paranthan - Poonakary Road	B 357	6.00 - 12.87	6.87	0.00-6.00	6.00	12.87-25.74	12.87	-	-
Sub Total				21.07		38.92		51.49		20.30
Grand Total for Kilinochchi District (KM)			131.78							

Source : Road Development Authority

Table : 6.6

C & D Class Roads Under the Executive Engineer's Division , RDD - 2013

C Class Roads

No	Road Code	Name of Road	DS Division	From (Km)	To (Km)	Total Length Km
01	NPKLC001	Approach Roads to Public Buildings	All Division	0.00	5.48	5.48
02	NPKLC002	Alakaratham Road	Karachchi	0.00	11.45	11.45
03	NPKLC003	Kennady Road	Karachchi	0.00	7.12	7.12
04	NPKLC004	L.B.Main Chl.Road Akkarayankulam	Karachchi	0.00	20.00	20.00
05	NPKLC005	Murukandy - Akkarayankulam - Vanerikulam Rd	Karachchi	0.00	22.54	22.54
06	NPKLC006	Ramanathapuram - Tharmapuram Road	Karachchi / Kandawalai	0.00	7.60	7.60
07	NPKLC007	Taylor Road	Karachchi	0.00	10.40	10.40
08	NPKLC008	wilson Road	Karachchi	0.00	7.65	7.65
09	NPKLC009	Cattle Farm Road	Karachchi	0.00	3.40	3.40
10	NPKLC010	Akkarayan - Skanthapuram Road	Karachchi	0.00	3.54	3.54
11	NPKLC011	Kandawalai - Punnaineeravi Road	Kandawalai	0.00	8.45	8.45
12	NPKLC012	Rosse Road	Karachchi	0.00	3.22	3.22
13	NPKLC013	Puthumurippu Access Road	Karachchi	0.00	8.56	8.56
14	NPKLC014	RB Main ch1. Road Akkarayankulam Rd	Karachchi	0.00	6.64	6.64
15	NPKLC015	Murukandy -Kanakapuram Road	Karachchi	0.00	9.25	9.25
16	NPKLC016	Konavil - Skanthapuram Road	Karachchi	0.00	1.50	1.50
17	NPKLC017	Chettiyankurichchy Road	Poonagary	0.00	2.14	2.14
18	NPKLC018	Chunnavil - Veeravil Road	Poonagary	0.00	10.45	10.45
19	NPKLC019	Veeravil - Valaipadu Fisheries Road	Poonagary	0.00	2.42	2.42
20	NPKLC020	Chempankunru Palavi Kiranchi	Poonagary	0.00	31.00	31.00
21	NPKLC021	Elephant pass Thadduwankoddi - Murasumoddai Road	Kandawalai	0.00	12.00	12.00
22	NPKLC022	Kandawalai - Vaddakachchi Road	Kandawalai	0.00	4.85	4.85
23	NPKLC023	Murasumoddai - Kandawalai Road	Kandawalai	0.00	4.03	4.03
24	NPKLC024	Murasumoddai - Kokkavil - Karibaddamurippu Road	Kandawalai	0.00	9.66	9.66
25	NPKLC025	Pandisuddan - Kandawalai Road	Kandawalai	0.00	3.70	3.70
26	NPKLC026	Periyakulam - Kandawalai Road	Kandawalai	0.00	1.70	1.70
27	NPKLC027	Vaddakachchi - Puliyampokkanai Road	Kandawalai	0.00	9.80	9.80
28	NPKLC028	Thadduwankoddy - Elephantpass Road	Kandawalai	0.00	1.61	1.61
29	NPKLC029	Palai - Thampakamam Road	Pachchilaipalli	0.00	5.25	5.25
30	NPKLC030	Palai Road - (Pulopalai - Allippalai Road)	Pachchilaipalli	0.00	3.60	3.60

C & D Class Roads Under the Executive Engineer's Division , RDD - 2013

C Class Roads

No	Road Code	Name of Road	DS Division	From (Km)	To (Km)	Total Length Km
31	NPKLC031	Approach Rd to Elephantpass Rest House	Pachchilaipalli	0.00	0.40	0.40
32	NPKLC032	Karukkaitivu - Kavaikulam Road	Poonagary	0.00	7.58	7.58
33	NPKLC033	Kumulamunai - Akkarayan Road(Nagapadduwan Path)	Poonagary	0.00	8.05	8.05
34	NPKLC034	Vanerikulam - Pallavarayankaddu Road	Poonagary	0.00	11.27	11.27
35	NPKLC035	Paramankirai - Kalmunai Road	Poonagary	0.00	16.10	16.10
36	NPKLC036	Karachchi - ketpali - Elephantpass Road	Pachchilaipalli	6.84	25.60	18.76
37	NPKLC037	Iranaimadu Access Road	Karachchi	0.00	3.20	3.20
38	NPKLC038	Puthumurippu - Konavil Road	Karachchi	0.00	3.22	3.22
39	NPKLC039	Vannerikulam Jeyapuram Road	Karachchi /	0.00	7.60	7.60
40	NPKLC040	Ratnapuram Road	Karachchi	0.00	6.50	6.50
Sub-Total				6.84	328.53	321.69

D Class Roads

1	NPKLD001	Oottrupullam Road	Karachchi	0.00	8.00	8.00
2	NPKLD002	Murukandy Santhapuram Road	Karachchi	3.50	5.00	1.50
3	NPKLD003	Chellaiativu Road	Karachchi	0.00	2.25	2.25
4	NPKLD004	Sithankurichchi Road	Poonagari	0.00	4.83	4.83
5	NPKLD005	Pallikudah Fisheries Road	Poonagari	0.00	2.81	2.81
6	NPKLD006	Nachchikuda Fisheries Road	Poonagari	0.00	3.22	3.22
7	NPKLD007	Iyakkachchi - Pachchilappalli Road	Pachchilaipalli	0.00	4.00	4.00
8	NPKLD008	Elephantpass - Chundikulam Road	Pachchilaipalli	0.00	4.80	4.80
9	NPKLD009	Thirunagar Road	Karachchi	0.00	4.20	4.20
10	NPKLD010	Ganeshapuram Road	Karachchi	0.00	3.70	3.70
Sub-Total				3.50	42.81	39.31
Total				10.34	371.34	361.00

Road Development Department , Kilinochchi

Table 6.7

**Length of Roads by Local Authority And Type Of Road -2013
(Maintained By Local Authorities)**

No	Predeshiya Sabhas	Type of Road(KM)					Type of Road to be Repaired				
		Concrete Road	Tar Roads	Graval Road	Earth Road	Total(KM)	Concrete Road	Tar Road	Graval Road	Earth Road	Total(KM)
1	Karachchi	50.15	34.60	404.60	766.50	1256.03	35.30	22.80	394.00	766.50	452.10
2	Kandawalai	33.25	17.50	191.49	214.46	456.97	-	11.10	175.34	214.46	400.90
3	Poonakary	-	138.40	98.45	236.85	533.45	-	40.28	39.00	236.85	316.13
4	Pachchilaipalli	74.00	138.00	127.00	238.00	577.00	-	112.00	111.50	228.03	451.53
Total		157.40	328.50	821.54	1455.81	2823.45	35.30	186.18	719.84	1445.84	1620.66

Source: Department of Local Government

Table: 6.8

Number of Registered Vehicles By DS Division - 2013

No	Ds/AGA Division	Motor Cycle	Government Vehicles	Land Vehicle	Bus	Motor Car	Private Bus	Lorry	Auto	Dual Purpose	Total
1	Karachchi	6192	11	1343	26	753	35	218	30	320	8928
2	Kandawalai	1820	38	627	13	2	6	57	152	58	2773
3	Poonakary	948	6	229	9	5	3	15	80	31	1326
4	Pachchilaipalli	454	6	102	3	2	4	18	66	34	689
Total		9414	61	2301	51	762	48	308	328	443	13716

Source: Divisional Secretariat, Kilinochchi.

Table : 6.9

New Registration of Motor Cycles, Driving License Transfer of Motor Cycle and Vehicle Inspection in Kilinochchi District - 2010 -2013

No	Details	2011	2012	2013
New Registration of Motor Cycle				
1	Motor Cycle Registered	-	-	-
2	Certificate Registration Book	-	-	-
3	Vehicle Identity Card issue	-	-	-
4	Number Plate	-	-	-
Driving Licence				
1	Application received for Driving Licence	4738	4828	4490
2	Called for practical test	2408	8144	3981
3	Temporary Driving Licence issued	2408	8144	3981
Transfer of Motor Cycle				
1	Transfer application received	-	-	149
2	Transfer done	-	-	236
Vehicle Inspection by Examiner of Motor Vehicle				
1	Number of vehicle accident attended	-	-	-
2	Number of Vehicle inspected	-	-	-

Source : Motor Traffic Department, District Secretariat, Kilinochchi

Table : 6.10

Number of Registered Vehicles by Kind of Vehicle -2010 - 2013

No	Kind of Vehicles	2010	2011	2012	2013
1	Motor Cycle	-	3515	7101	9414
2	Government Vehicles	-	171	297	61
3	Land Vehicle	-	912	1732	2301
4	Bus	-	34	64	51
5	Motor Car	-	12	43	762
6	Private Bus	-	19	31	48
7	Lorry	-	163	327	308
8	Auto	-	460	684	328
9	Dual Purpose	-	150	335	443
Total		-	5436	10614	13716

Source :Divisional Secretariat Motor Traffic Department, Kilinochchi

Table :6.11

Northern Region Transport Board In Kilinochchi District - 2013

S.No	Route	From	To	Route Length	Service	Passanger	Fare
1	769/2	Kilinochchi	Uruthirapuram	10.5	12	107	32.00
2	85/3	Jaffna	Muthaiyankaddu	131.9	2	50	165.00
3	89/2	Jaffna	Mullaitivu	115.1	4	485	169.00
4	99/1	Jaffna - Sanguppiddi	Kilinochchi	90.0	2	192	99.00
5	803/1	Kilinochchi	Mukkompan	29.0	2	186	48.00
6	803/3	Kilinochchi	Akkarayan Junction	24.0	8	316	41.00
7	813/2	Kilinochchi	Manithalai	46.5	2	141	85.00
8	813	Kilinochchi	Poonagary	29.8	4	108	64.00
9	797/2	Kilinochchi	Puthukkudiyiruppu	40.9	2	194	88.00
10	15	Puthukkudiyiruppu	Colombo	391.3	2	180	693.00

Source:Northern Region Transport Board, Kilinochchi

Table:6.12

Northern Region Transport Board - 2010 -2013 Kinochchi District

No	Particulars	Units	2010	2011	2012	2013
1	Number of Buses available	Nos	13	15	16	15
2	Number of Buses in operation	Nos	10	12	14	12
3	No.of routes operated during the year	Nos	17	27	28	14
4	Average fleet	Nos/day	21	21	23	23
5	Time table requirement (Avg.per day)	Avg/day	29	29	29	29
6	Average No.of buses operated per day	Nos	10	12	13	12
7	Fare per KM in cents	cents	48.25	53.47	55.09	151.03
8	Load factor		60.26	63.22	68.31	70.59
9	Way Bill Revenue per K.M in upees & cents	Rs.Cts	35.60	38.10	53.80	58.64
10	Cost per Km in rupees & cents without depreciation	Rs.Cts	24.90	21.80	13.60	71.68
11	Cost per Km in rupees & cents with depreciation	Rs.Cts	25.20	22.07	14.28	72.93
12	Revenue Per Km	Rs.Cts	36.18	39.62	56.92	60.46
13	Seheduled Km during the year	KM	636,449.70	1,911,775.20	1,955,175.50	2,540,157.20
14	Operated Km during the year	KM	2,986,657.00	591,235.70	704,550.60	1,081,967.60
15	No.of Passengers transported during the year	Nos	365273	857819	721156	1054325
16	Way bill Revenue in Rupees	Rs.Cts	10,634,488.00	22,527,836.00	37,910,139.00	634,450,267.00
17	Passenger Km during the year	KM	5,993,855.00	16,174,388.00	23,608,964.00	42,011,697.70
18	Seat Km during the year	KM	9,978,157.00	22,520,615.00	34,144,822.00	59,508,218.00
19	Total Revenue in rupees during the year	Rs.Cts	10,807,723.00	23,426,290.00	40,105,608.00	65,415,944.00

Source:Northern Region Transport Board, Kilinochchi



Chapter VII

Table : 7.1

Schools Details in Kilinochchi District by Divisional Secretariat Wise - 2007

Name of Divisions	Type of School					Number of Students			Number of Teachers
	1AB	1C	11	111	Total	Male	Female	Total	
Karachchi	4	7	9	17	37	10687	11018	21705	760
Kandawalai	1	4	5	12	22	3816	3733	7549	260
Poonakary	2	4	8	15	29	3524	3590	7114	209
Pachchilaipalli	1	0	5	7	13	865	803	1668	111
Total	8	15	27	51	101	18892	19144	38036	1340

Source: ZED, Kilinochchi

Table : 7.2

Schools - Kilinochchi District Schools by Divisional Secretariat Wise - 2013

Name of Divisions	Type of School					Number of Students			Number of Teachers
	1AB	1C	11	111	Total	Male	Female	Total	
Karachchi	6	6	14	16	42	8745	9230	17975	904
Kandawalai	1	4	6	13	24	2763	2821	5584	381
Poonakary	2	4	11	7	24	2828	2821	5649	356
Pachchilaipalli	1	0	8	5	14	1180	1169	2349	205
Total	10	14	39	41	104	15516	16041	31557	1846

Source: ZED, Kilinochchi

Table :7.3

Number of Schools & Students , Teachers Ratio 2000-2013

Year	Number of Schools	Number of Students	Number of Teachers		Student Teacher Ratio
			Permanent	Displaced	
2000	89	32828	647	58	-
2001	93	35063	799	63	-
2002	96	35805	670	18	-
2003	99	27897	903	11	-
2004	99	29648	991	2	-
2005	99	32350	1359	-	24:1
2006	101	34610	1235	-	28:1
2007	101	38122	1235	-	30:1
2008	101	31085	1340	-	23:1
2009	-	-	-	-	-
2010	101	24791	1275	-	18:1
2011	108	29011	1702	-	17:1
2012	110	29426	1640	-	18:1
2013	104	30859	1971	-	16:1

Source: ZED, Kilinochchi

Table : 7.4

Particulars of Teachers in 2007 - 2013

Name of D.S Division	No. of Teachers																			
	Graduate					Trained					Un-Certificate					Total				
	2007	2010	2011	2012	2013	2007	2010	2011	2012	2013	2007	2010	2011	2012	2013	2007	2010	2011	2012	2013
Karachchi	227	208	310	312	374	519	415	578	534	467	14	30	6	3	133	760	653	894	849	974
Kandawalai	72	77	130	113	162	182	152	193	208	171	6	3	16	0	57	260	232	339	321	390
Poonakary	31	61	129	93	144	178	217	187	199	174	0	4	13	2	63	209	282	329	294	381
Pachchilaipalli	48	43	67	84	111	60	54	108	92	90	3	3	9	4	25	111	100	184	180	226
Total	378	389	636	602	791	939	838	1066	1033	902	23	40	44	9	278	1340	1267	1746	1644	1971

Source: ZED, Kilinochchi

Table :7.5

Number of Students in Kilinochchi District 2006 - 2013

Year	2006		2007		2010		2011		2012		2013	
	Boys	Girls	Boys	Girls	Boys	Girls	Boys	Girls	Boys	Girls	Boys	Girls
1-5	8079	7815	7404	7221	6159	5999	6435	6438	6406	6397	6918	6838
6-11	8513	8692	6994	7224	6212	6170	6952	6912	7229	7215	6972	6965
12-13 Arts & Commerce	865	978	370	583	287	454	522	870	542	945	592	1054
12-13 Science	561	563	165	118	111	123	139	144	205	186	184	155
Total	18018	18048	14933	15146	12769	12746	14048	14364	14382	14743	14666	15012
Grand Total	36066		30079		25515		28412		29125		29678	

Source: ZED, Kilinochchi

Table : 7.6

Strength of Staff in Kilinochchi District- 2013

S.No	Categories of Teacher	Required	Available	Shortage	Excess
1	Year 1-5 Primary Education	490	734		244
	English	97	17	80	
2	Year 6-11 Science Graduate	105	57	48	
	Year 6-11 Maths Graduate	104	73	31	
	English	94	81	13	
3	Others	464	373	91	
	Year 12-13 Science & Maths	51	61		10
	Arts & Commerce Graduate	148	185		37
	Others (English)				
4	Other (Technical subj)	190	291		101
	Year 1-5 Sectional Heads	15	9	6	
	Year 6-11 Sectional Heads	59	15	44	
	Year 12-13 Sectional Heads	6	6	0	
	Principals	87	69	18	
Total		1910	1971	331	392

Source: ZED, Kilinochchi

Table 7.7

Students Particulars in Year 2013

Year	Name of Divisional Secretariat											
	Karachchi			Kandawalai			Poonakary			Pachchilaipalli		
	Male	Female	Total	Male	Female	Total	Male	Female	Total	Male	Female	Total
1	893	866	1759	300	316	616	347	287	634	108	92	200
2	714	740	1454	254	233	487	252	252	504	82	86	168
3	752	679	1431	242	253	495	238	268	506	90	92	182
4	731	756	1487	280	286	566	259	238	497	96	97	193
5	712	711	1423	236	248	484	247	246	493	85	92	177
6	686	771	1457	259	192	451	240	249	489	80	77	157
7	825	824	1649	246	256	502	248	211	459	123	99	222
8	677	677	1354	218	210	428	226	223	449	98	77	175
9	747	696	1443	213	190	403	235	230	465	99	99	198
10	485	572	1057	197	176	373	144	127	271	90	80	170
11	472	537	1009	136	151	287	159	161	320	69	80	149
12A	126	263	389	39	83	122	38	52	90	27	48	75
12C	57	81	138	13	19	32	7	9	16	6	5	11
12Se	38	57	95	0	3	3	1	0	1	2	4	6
12Ma	47	16	63	2	3	5	3	0	3	5	1	6
13A	85	191	276	29	69	98	49	92	141	12	14	26
13C	88	97	185	11	13	24	2	14	16	3	4	7
13Se	28	34	62	0	3	3	0	2	2	8	5	13
13Ma	33	22	55	3	1	4	2	2	4	12	2	14
Total	8196	8590	16786	2678	2705	5383	2697	2663	5360	1095	1054	2149

Table : 7.8

No.of Students Sat The G.C.E (O/L), 5th Scholarship and the Results Kilinochchi District

Year	Sat		Passed		Percentage	
	Year 5 Scholarship	G.C.E (O/L)	Year 5 Scholarship	G.C.E. (O/L)	Year 5 Scholarship	G.C.E (O/L)
2000	1416	1831	63	957	4%	52%
2001	1299	1564	63	757	5%	48%
2002	1769	1838	56	563	3%	31%
2003	1807	1953	73	403	4%	21%
2004	1811	1802	55	391	3%	22%
2005	2008	2351	50	464	2%	20%
2006	2048	1899	48	437	2%	23%
2007	1997	1957	111	541	6%	28%
2008	2061	-	154	-	7%	-
2009	-	-	-	-	-	-
2010	2005	2389	90	809	4%	34%
2011	2479	2450	132	553	5%	23%
2012	2236	1700	110	831	5%	49%
2013						

Source: ZED, Kilinochchi

Table: 7.9

No.of Students Sat The G.C.E (A/L) & the Results Kilinochchi District - 2000 - 2013

Year	Sat	Number of Students					Percentage
		Science	Commerce	Maths	Arts	Total	
2000	601	24	132	14	214	384	64%
2001	1613	87	383	70	572	1112	69%
2002	859	41	201	31	274	547	64%
2003	823	23	243	30	308	604	73%
2004	788	33	157	19	314	523	66%
2005	743	36	156	29	325	546	73%
2006	750	80	179	59	402	720	96%
2007	896	59	73	19	203	354	40%
2008	-	-	-	-	-	-	-
2009	-	-	-	-	-	-	-
2010	507	12	56	6	218	292	58%
2011	984	31	148	43	431	653	66%
2012	617	28	114	23	263	428	69%
2013	1036	40	159	59	465	723	70%

Source: ZED, Kilinochchi

Table : 7.10

Grade Five Scholarship Results 2010 - 2013

No	DS Office / AGA Office	Sat / Pass	2010	2011	2012	2013
1	Karachchi	Sat	1166	1419	1272	1254
		Pass	69	96	93	122
2	Kandawalai	Sat	311	492	380	437
		Pass	8	7	7	25
3	Poonakary	Sat	416	394	432	468
		Pass	10	7	4	4
4	Pachchilaipalli	Sat	112	174	152	165
		Pass	3	8	6	8
Percentage of Qualifying			4.49	5.28	4.92	6.84

Source: ZED, Kilinochchi

Table : 7.11

General Certificate of Education - Ordinary Level Exam Result 2010 - 2013

No	DS Office / AGA Office	Sat / Pass	2010	2011	2012	2013
1	Karachchi	Sat	1179	1114	984	916
		Pass	396	432	506	442
2	Kandawalai	Sat	368	440	263	258
		Pass	114	113	119	100
3	Poonakary	Sat	492	317	311	270
		Pass	183	115	133	90
4	Pachchilaipalli	Sat	149	178	142	134
		Pass	68	39	73	54
Percentage of Qualifying			34.78	34.11	48.88	43.00

Source: ZED, Kilinochchi

Table : 7.12

General Certificate of Education - Advance Level Exam Result 2004 - 2013

No	Zonal Education Office	Subjects	Sat / Pass	2004	2005	2006	2007	2008	2009	2010	2011	2012	2013
1	Kilinochchi	All Subjects	Sate	788	743	750	896	-	479	984	812	617	1036
			Pass	523	546	720	354	-	307	653	575	428	723

Source: ZED, Kilinochchi

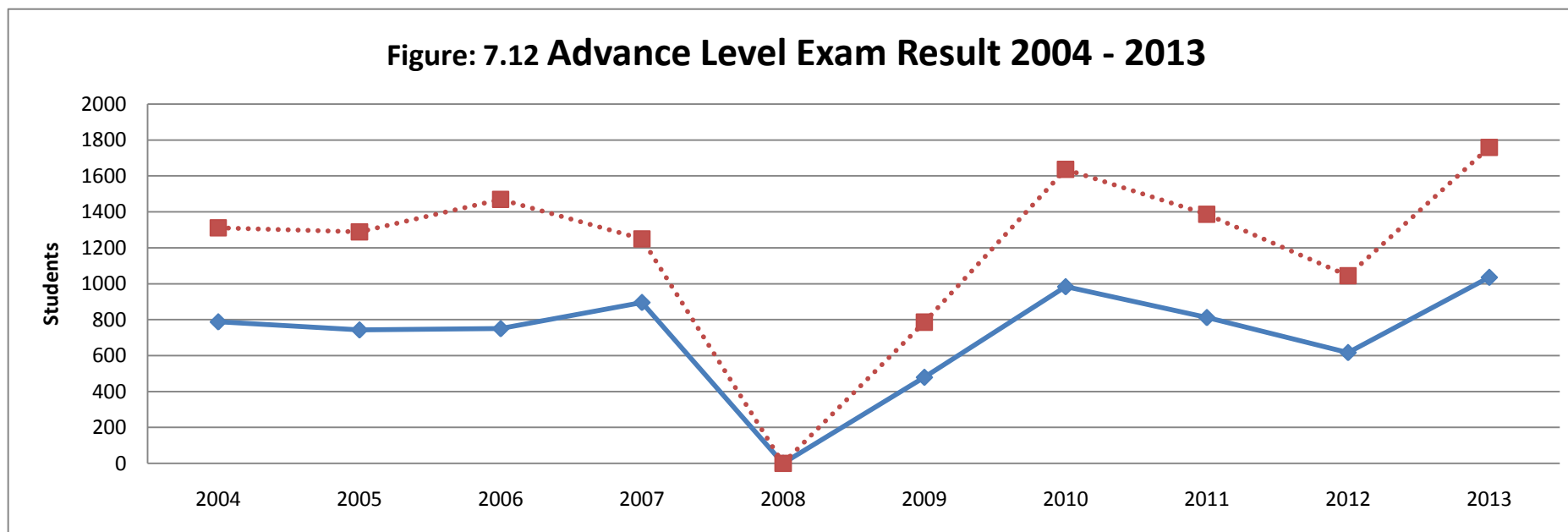


Table : 7.13

General Certificate of Education - Advance Level Exam Result 2010 - 2013

No	DS Office / AGA Office	Sat / Pass	2010	2011	2012	2013
1	Karachchi	Sat	661	495	404	641
		Pass	455	324	267	440
2	Kandawalai	Sat	175	121	73	145
		Pass	73	77	49	96
3	Poonakary	Sat	123	131	72	145
		Pass	110	94	53	110
4	Pachchilaipalli	Sat	25	28	68	105
		Pass	15	24	59	77
Percentage of Qualifying			66.36	66.97	69.37	70.00

Source: ZED, Kilinochchi

Table : 7.14

General Certificate of Education - Advance Level Exam Result Subject Wise 2009 - 2013

No	Zonal Education Office	Subjects	Sate / Pass	2009	2010	2011	2012	2013
1	Kilinochchi	Mathematics	Sat	42	63	40	62	116
			Pass	28	31	24	23	59
		Science	Sat	75	91	68	56	113
			Pass	52	44	46	28	40
		Commerce	Sat	147	194	169	150	245
			Pass	100	108	96	114	159
		Arts	Sat	387	464	498	349	465
			Pass	299	446	353	263	465

Source: ZED, Kilinochchi

Table : 7.15

Free Books For Students Issued in 2013

S.No	Divisional Secretariat	Required	Received	Deficiency
1	Karachchi	171128	160036	11092
2	Kandawalai	60173	59783	390
3	Poonakary	59173	59173	0
4	Pachchlaipalli	28225	28181	44
Total		318699	307173	11526

Source: ZED, Kilinochchi

Table: 7.16.1

Details of Students And Teachers in 2013

Pachchilaipalli A.G.A Division

No	Name of Schools	No. Of Students			No. of Teachers	Teachers Students Ratio	Schools Types	Class Range
		Mala	Female	Total				
01	KN/Pallai Central College	388	421	809	44	18:01	1AB	6-13
02	KN/Iyakkachchi GTMS	115	111	226	20	11:01	11	1-11
03	KN/Masar GTMS	90	69	159	19	08:01	11	1-11
04	KN/Allippallai CCYMS	10	12	22	4	06:01	111	1-5
05	KN/Kilaly RCTMS	68	47	115	16	07:01	11	1-11
06	KN/Kovilvayal CCTMS	45	46	91	15	06:01	11	1-9
07	KN/Muhamalai RCTMS	6	11	17	2	09:01	111	1-5
08	KN/Muhavil GTMS	22	26	48	9	05:01	111	1-9
09	KN/Pallai RCTMS	108	106	214	26	08:01	11	1-11
10	KN/Soranpattu CCTMS	12	11	23	5	05:01	111	1-5
11	KN/Soranpattu Ganesha Vid	47	27	74	12	06:01	11	1-11
12	KN/Tharmakkerny GTMS	43	55	98	17	06:01	111	1-9
13	KN/Vemmpodukerny CCTMS	62	66	128	18	07:01	11	1-11
14	KN/Pallai Hindu primary Vid	164	161	325	16	20:01	111	1-5
TOTAL		1180	1169	2349	223			

Source: ZED, Kilinochchi
Kilinochchi District

Table: 7.16.2

Details of Students and Teachers in 2013

Karachchi A.G.A Division

No	Name of Schools	No. Of Students			No. of Teachers	Teachers Students	Schools Types	Class Range
		Male	Female	Total				
1	KN/Kilinochchi Central College	648	695	1343	61	22	1AB	6-13
2	KN/Kilinochchi Hindu College	485	518	1003	54	19	1AB	6-13
3	KN/St.Theresa Girls College	138	570	708	48	15	1AB	1-13
4	KN/Vaddakachchi MV	350	374	724	39	19	1AB	1-13
5	KN/Ramanathapuram MV	445	515	960	55	17	1C	1-13
6	KN/Akharayan MV	336	384	720	42	17	1AB	6-13
7	KN/Uruthirapuram MV	211	254	465	39	12	1C	1-13
8	KN/Vannerikkulam MV	111	123	234	22	11	1C	1-11
9	KN/Kanagapuram MV	289	311	600	41	15	1C	1-13
10	KN/Ramanathapuram West GTMS	172	160	332	26	13	11	1-11
11	KN/St.Fatima RCTMS	161	166	327	23	14	11	1-11
12	KN/Thiruvaiyaru MV	267	298	565	37	15	1C	1-13
13	KN/Kilinochchi MV	1083	972	2055	78	26	1AB	1-13
14	KN/Sinhala M.V	0	0	0	0	0	0	0
15	KN/Konavil GTMS	409	364	773	34	23	11	1-11
16	KN/Kanagambikaikulam GTMS	204	174	378	25	15	11	1-11
17	KN/Pannakkandy HTMS	52	42	94	11	9	11	1-9
18	KN/Skanthapuram No.1 GTMS	88	81	169	9	19	111	1-5
19	KN/Skanthapuram No.2 GTMS	94	70	164	16	10	11	1-11
20	KN/Sivanagar GTMS	183	170	353	20	18	11	1-11
21	KN/Vaddakachchi South GTMS	24	26	50	7	7	111	1-5
22	KN/Kunchuchukulam Ganesha Vid	0	0	0	0	0	0	0
23	KN/Puthumuruppu Vigneswara Vid	249	185	434	28	16	11	1-11
24	KN/St.Antony RCTMS	124	141	265	18	15	11	1-11
25	KN/Bharathy Vid	196	353	549	27	20	1C	1-11
26	KN/Anavilunthankulam GTMS	39	31	70	5	14	111	1-8
27	KN/Oottupulam GTMS	126	119	245	13	19	11	1-11
28	KN/Sivapathakalayagam GTMS	174	156	330	27	12	11	1-11
29	KN/Unionkulam GTMS	28	38	66	6	11	111	1-8
30	KN/Kannakaipuram GTMS	31	20	51	5	10	111	1-11
31	KN/Selvanagar GTMS	101	101	202	9	22	111	1-5
32	KN/Kilinochchi Hindu Primary Vid	247	245	492	20	25	111	1-5
33	KN/Iyanarpuram GTMS	116	104	220	15	15	11	1-11
34	KN/Santhapuram Kalaimagal Vid	262	244	506	26	19	11	1-11
35	KN/Alagapuri Vid	61	55	116	6	19	111	1-5
36	KN/Mayavanoor Vid	57	77	134	9	15	111	1-5
37	KN/Vivehanantha Vid	283	334	617	33	19	11	1-11
38	KN/Kilinochchi central Primary Vid	348	320	668	33	20	111	1-5
39	KN/Akharayan Primary Vid	90	86	176	8	22	111	1-5
40	KN/Thiruvalluvar Vid	37	51	88	7	13	111	1-5
41	KN/Annai Sarathathevi Vid	23	24	47	6	8	111	1-5
42	KN/Ramakrishna Vid	183	163	346	15	23	111	1-5
43	KN/Vaddakachchi primary Vid			0	0	0	111	1-5
44	Konavil Kandi primary Vid	115	116	231	12	19	111	1-5
Total		8640	9230	17870	1015	670		

Table :7.16.3

Details of Students and Teachers in 2013

Kandawalai A.G.A Division

No	Name of Schools	No. of Students			No. of Teachers	Teachers Students Ratio	Schools Types	Class Range
		Mala	Female	Total				
1	KN/Ramanathapuram East GTMS	272	275	547	30	18:1	11	1-11
2	KN/Muruganantha MV	244	274	518	34	15:1	1AB	6-13
3	KN/Paranthan Hindu MV	329	328	657	42	16:1	1C	1-13
4	KN/Kalaweddithidal Nageswara Vid	29	31	60	14	4:1	11	1-11
5	KN/Kandawalai MV	107	87	194	26	7:1	1C	1-13
6	KN/Tharmapuram MV	452	552	1004	50	20:1	1AB	3-13
7	KN/Elephanpass GTMS	73	65	138	11	13:1	11	1-5
8	KN/Murasumoddai GTMS	17	17	34	7	5:1	111	1-5
9	KN/Paranthan GTMS	28	24	52	13	4:1	11	1-9
10	KN/Kannagaiamman Vid	61	40	101	16	6:1	11	1-11
11	KN/Tharmapuram No.1 GTMS	169	187	356	20	18;1	111	1-5
12	KN/Umaiyalpuram GTMS	28	13	41	8	5:1	111	1-5
13	KN/Periyakulam Iyanar Vid	21	14	35	6	6:1	111	1-5
14	KN/Pulliyampokkanai Nagenthira Vid	19	28	47	7	7:1	111	1-5
15	KN/Mylvaganapuram GTMS	58	52	110	8	14:1	111	1-5
16	KN/Punnaineeravi GTMS	111	92	203	19	11:1	11	1-11
17	KN/Piramanthanmaru MV	322	325	647	38	17:1	1C	1-13
18	KN/Kalmadunagar GTMS	27	25	52	7	7:1	111	1-5
19	KN/Kaddaikadu GTMS	20	26	46	9	5:1	111	1-5
20	KN/Kumarasampuram GTMS	32	33	65	6	11:1	111	1-5
21	KN/Thampirasapuram GTMS	52	43	95	7	14:1	111	1-5
22	KN/Kallaru Tamil Vid	111	114	225	12	19:1	11	1-9
23	KN/Murugananda Primary Vid	104	105	209	12	17:1	111	1-5
24	KN/Ambikai Vid	77	71	148	6	6:1	111	1-5
TOTAL		2763	2821	5584	408			

Source: ZED, Kilinochchi

Table: 7.16.4

Details of Students and Teachers in 2013

Poonakary A.G.A Division

No	Name of Schools	No. Of Students			No. of Teachers	Teachers Students Ratio	Schools Types	Class Range
		Mala	Female	Total				
01	KN/Iranaitivu RCTMS	213	191	404	18	22:01	11	1-11
02	KN/Mulankavil MV	270	270	540	32	17:01	1AB	6-13
03	KN/Nachchikuda GTMS	225	231	456	23	20:01	11	1-11
04	KN/Veravil Hindu MV	197	187	384	24	16:01	1C	1-11
05	KN/Ponnaewelly Saivapragasa Vid	0	0	0	0	0	0	0
06	KN/Kariyalai Nagapaduvan No.2 GTMS	74	77	151	10	15:01	11	1-11
07	KN/Kariyalai Nagapaduvan No.3 GTMS	17	19	36	6	06:01	111	1-5
08	KN/Kiranchi GTMS	134	147	281	20	14:01	11	1-11
09	KN/Kumulamunai GTMS	83	82	165	13	13:01	11	1-9
10	KN/Pallavarajankaddu HTMS	0	0	0		0	0	0
11	KN/Chempankunru GTMS	20	32	52	6	09:01	111	1-5
12	KN/Vallaippadu RCTMS	124	116	240	13	18:01	11	1-11
13	KN/Poonagary MV	265	297	562	48	12:01	1AB	1-13
14	KN/Aththai Muthukkumarasamy GTMS(T.C)	0	0	0	0	0	0	0
15	KN/Cheliyathivu GTMS	66	61	127	18	07:01	11	1-11
16	KN/Cheddiyakuruchchi GTMS (T.C)	0	0	0	0	0	0	0
17	KN/Gnaimadam GTMS	33	40	73	16	05:01	11	1-11
18	KN/Karukkaitthivu MV	80	76	156	28	06:01	1C	1-13
19	KN/Kowtharimunai GTMS	0	0	0	0	0	0	0
20	KN/Madduvilnadu GTMS	15	20	35	6	06:01	111	1-5
21	KN/Paramankirai GTMS	25	20	45	6	08:01	111	1-5
22	KN/Poonagary Nallur MV	55	60	115	20	06:01	1C	1-13
23	KN/Samipulam GTMS	9	5	14	4	04:01	111	1-5
24	KN/Thambirai GTMS	0	0	0	0	0		
25	KN/Vinasiyodai GTMS	42	30	72	12	06:01	11	1-11
26	KN/Jeyapuram GTMS	215	233	448	25	18:01	1C	1-13
27	KN/Sunnavil GTMS	57	57	114	8	14:01	111	1-5
28	KN/Mukkompan GTMS	232	193	425	25	17:01	11	1-11
29	KN/Poonagary Sri Vig.Vid	191	201	392	23	17:01	11	1-11
30	Kn/Mulankavil Primary vid	186	176	362	17	21:01	111	1-5
TOTAL		2828	2821	5649	421			

Table:7.17

Details of Pre - Schools in Kilinochchi District in 2013

S.No	DS/AGA Office	No. of Pre School	No. of Student	No. of Teachers
1	Karachchi	100	3661	199
2	Kandawalai	41	1174	85
3	Poonakary	52	1421	102
4	Pachchilaipalli	18	493	48
Total		211	6749	434


Source : PSEDC, Kilinochchi

Table:7.18

Details of Physical Resources For Pre Schools in Kilinochchi District -2013

S.No	District	Discription	Permanant	Semi - Pemanant	Temparary
1	Kilinochchi	Buildings	20	15	7
		Wells	15	-	-
		Toilets	40	-	-
		Playground	34	-	-

Source : PSEDC, Kilinochchi



Chapter VIII

Table : 8.1

**Out Patient Attendance, Average Daily Attendance at OPD
by Institution wise in District - 2013**

Name of Institution	OPD Attendance	Average Daily Attendance	Total Admission (Indoor Patients)	Clinics Attendance	Surgical Investigation No.of Surgeries Major/ Minor
DGH,Kilinochchi	209,651	574	36,500	87,760	7895
DH, Mulankavil	41,472	114	3,464	6,804	-
DH, Poonakary	12,783	50	-	1,268	-
DH, Pallai	16,009	44	-	2,585	-
DH, Akkarayankulam	25,515	70	1,315	3,527	-
DH, Tharmapuram	37,090	106	2,987	6,016	-
DH, Vaddakachchi	11,520	47	-	3,417	-
DH, Veravil	12,301	31	759	522	-
DH, Uruthirapuram	25,034	71	272	2,732	-
PMCU, Vannerikulam	3,933	41	-	769	-
PMCU, Kandawalai	2,997	31	-	-	-

Source :- RDHS, Kilinochchi

Table : 8.2

**Bed Strength, Bed Occupancy Rate, Average Duration of Stay in Hospital by
Type of Institution in Kilinochchi District - 2013**

Name of Institution	Bed Strength	Bed Occupancy Rate	Average Duration of Stay in Hospital
DGH, Kilinochchi	270	83.10	2
DH, Mulankavil	34	63.30	2
DH, Poonakary	2	-	-
DH, Pallai	24	1.00	1
DH, Akkarayankulam	42	33.20	4
DH, Tharmapuram	35	35.40	2
CD&MH, Vaddakachchi	3	-	-
CD&MH, Veravil	25	149.10	18
CD&MH, Uruthirapuram	16	35.00	9

Source :- RDHS, Kilinochchi

Table : 8.3

New Acceptance of Family Planning Methods in Kilinochchi District- 2013

S.No	Methods	Number
1	Tubectomy (L.R.T)	240
2	Vesectomy	-
3	Injection	488
4	Oral	91
5	IUD	-
6	Implants	1231
7	Loop	546
Total		2596

Source :- RDHS, Kilinochchi

Table : 8.4

Population Land Extent and Population Density by Districts and by MOH Area in Kilinochchi - 2013

No	MOH Area	Population	Land Extent (Sq.Km)	Population Density Population per Sq.Km
1	Karachchi	74,007	410.96	180.08
2	Kandawalai	25,177	209.70	120.06
3	Poonakary	24,876	448.75	55.43
4	Pachchilaipalli	10,930	167.70	65.18
Total		134,990	1237.11	420.76

Source :- RDHS, Kilinochchi

Table : 8.5

Details of Surgeries in Kilinochchi District- 2013

Name of Institution	Surgeries						
	Major	Minor	Intermediate	Eye	Plastic	LRT	LSCS
DGH, Kilinochchi	622	7273	-	-	-	247	355
BH, Mulankavil	-	-	-	-	-	-	-
DH Akkarayankulam	-	-	-	-	-	-	-
DH Tharmapuram	-	-	-	-	-	-	-

Table : 8.6

Malaria Cases : Population * Ratio by Kilinochchi District - 2013

No.of Houses Sprayed	No.of fever cases Detected	No.of fever cases treated	No.of Blood film Taken	No.of Positive Cases	Total Susceptible population	Total Number of Plasmodium Vivax cases	Pv : Population * radio	Total Number of plasmodium Falciparam cases	PF: Population * Radio	Mix	Slide Position Rate
2924	30182	3	50952	4	134,990	3	42651:1	1	134990:1	-	0.008

* Population - refers to the susception and not to the general population

Source :- RDHS, Kilinochchi

Table: 8.7

Clinic Attendance in Kilinochchi District - 2013

Name of Institution	Medical		Surgical		Gyn		Psychitric		Skin		Diabetic		Eye		ANC		WBC		Family Planning		Cancer		Dental	
	No.Held	Attendance	No.Held	Attendance	No.Held	Attendance	No.Held	Attendance	No.Held	Attendance	No.Held	Attendance	No.Held	Attendance	No.Held	Attendance	No.Held	Attendance	No.Held	Attendance	No.Held	Attendance	No.Held	Attendance
DGH, Kilinochchi	100	17924	52	6641	52	1469		2696		6771	52	15672	52	6401	52	8248			52	1585	12	871	77	14197
BH, Mulankavil	48	1670				69		447				1050			48	717			52	521				2253
DH, Poonakary		943						106												219				
DH, Pallai	48	2288					12	146																
DH, Akkarayankulam		2491										295	28							22				691
DH, Tharmapuram	52	4721					24	662														40	633	
DH, Vaddakachchi		2493						640				284												
DH, Veravil		522																						
DH, Uruthirapuram	48	1725						251								247				102				
PMCU, Kandawalai																								
PMCU, Vnnerikulam		769																						
MOH, Kilinochchi																1027	2495							
MOH, Kandawalai																373	870							
MOH, Poonakary																397	908							
MOH, Pallai																176	327							

Source :- RDHS, Kilinochchi

Table : 8.8

**Details of Regarding Malaria, Dengue, Tuber- Culosis, Filariasis,
Leprosy, Std & Rabies - 2013**

S.No	Indicators	Year 2013
1	Specialised Campaign	
1.1	Malaria	
	No.of slides examined	50952
	No.of slidepositive for malaria (PF+PV)	4
	No.of slidespositive for PF	1
	Number of houses to be sprayed	36769
	Total No. of houses to be sprayed	2924
	No. of cases of malaria	4
	No .of deaths	Nil
1.2	Dengue	
	Suspected Cases	72
	Confirmed Cases	47
	Deaths	Nil
1.3	Tuberculosis	
	Number of new cases registered	48
	Total cases under treatment	5
	Number of deaths	3
1.4	Filariasis	
	Number of persons examined	Nil
	Total cases under treatment	Nil
1.5	Leprosy	
	Number of new cases registered	3
	Total cases under treatment	4
	No of Deaths	Nil
1.6	S.T.D	
	Number of cases investigated	3609
	Number of positive	29
	Number Treated	13
	No.of AIDS - HIV	Nil
	No of deaths	Nil
1.7	Rabies	
	No. of dogs eliminated	Nil
	No. of dogs vaccinated	10973
	No of cases of Human rabies	1
	No of deaths	1

Source :- RDHS,Kilinochchi

Table : 8.9

Details of Vaccination in Kilinochchi District - 2013

Antigen / Dose	No.of Immunization from the return of					% Coverage	% Coverage
	MOH Clinics	Hospitals	Estates	GPP	Total	Est.Birth	(DPT1)+ Pental
BCG							
Infants 1 st Dose	-	2682	-	-	2682	123.85	120.64
2 nd Dose	-	-	-	-	-	-	-
TRIPPLE VACCINE (DPT)							
Under 1 Year 1 st Dose	-	-	-	-	-	-	-
2 nd Dose	-	-	-	-	-	-	-
3 rd Dose	-	-	-	-	-	-	-
4 th Dose	2441	-	-	-	2441	112.72	108.01
PENTAVALENT VACCINE (PVT)							
1 st Dose	2223	-	-	-	-	102.65	98.36
2 nd Dose	2215	-	-	-	-	102.28	98.01
3 rd Dose	2260	-	-	-	-	104.36	100
HEPATITIS B VACCINE (HBV)							
Under 1 Year 1 st Dose	-	-	-	-	-	-	-
2 nd Dose	-	-	-	-	-	-	-
3 rd Dose	-	-	-	-	-	-	-
ORAL POLIO VACCINE (OPV)							
Under 1 year 1 st Dose	2223	-	-	-	-	102.65	98.36
2 nd Dose	2215	-	-	-	-	102.28	98.01
3 rd Dose	2260	-	-	-	-	104.36	100
4 th Dose	2441	-	-	-	-	112.72	108.01
(at 05 years) 5 th Dose	2811	-	-	-	-	129.80	124.38
Extra Dose	290	-	-	-	-	-	-
MEASLES VACCINE							
On Completion of 09 month	-	-	-	-	-	-	-
LIVE JAPANESE ENCEPHALITIS (IF)							
Current year cohort	1968	-	-	-	-	90.88	87.08
Previous year cohort	-	-	-	-	-	-	-
Other Cohorts	460	-	-	-	-	21.24	20.35
MEASLES RUBELLA VACCINE (MR)							
MMR-I at 09 Months	2339	-	-	-	-	108.01	103.50
MMR-II at 3 Years	2785	-	-	-	-	-	-

Cont..

Details of Vaccination in Kilinochchi District - 2013

Antigen / Dose	No.of Immunization from the return of					% Coverage	% Coverage
	Health Unit	Hospitals	Estates	GPP	Total	Est.Birth	(DPT1)
DOUBLE VACCINE (DT)							
Under 1 year 1 st Dose	-	-	-	-	-	-	-
2 nd Dose	-	-	-	-	-	-	-
3 rd Dose	-	-	-	-	-	-	-
4 th Dose	-	-	-	-	-	-	-
(at 05 years) 5 th Dose	2811	-	-	-	2811	129.80	124.38
TETANUS TOXOID (TT)							
Pregnant (a) 1 st Dose	857	-	-	-	857	39.57	37.92
Women (b) 2 nd Dose	797	-	-	-	797	36.80	35.22
(c) 3 rd Dose	580	-	-	-	580	26.78	25.66
(d) 4 th Dose	321	-	-	-	321	14.82	14.20
(e) 5 th Dose	154	-	-	-	154	7.11	6.81
(f) Not indicated	21	-	-	-	21	0.97	0.93
Total No.of mothers protected = (b+c+d+e+f)	1873	-	-	-	1873	-	82.33
Others (Trauma) 1 st Dose	31	-	-	-	31	1.43	-
2 nd Dose	24	-	-	-	24	1.11	-
3 rd Dose	-	-	-	-	-	-	-
Booster dose	-	-	-	-	-	-	-
RUBELLA VACCINE (RV) 16 - 44 Yrs	87	-	-	-	87	4.02	3.85
OTHER VACCINES	-	-	-	-	-	-	-
aTd Vaccine (on completion of 12 years)	2655	-	-	-	2655	122.60	117.48
RUBELLA VACCINE (RV)	-	-	-	-	-	-	-
On completion of 13 years	-	-	-	-	-	-	-

Source :- RDHS, Kilinochchi

Table :8.10

Information Regarding the Vacancies of Medical Officers 2013

Name of the RDHS Division - Kilinochchi

Institution	Catogray of MOO (Speciality)	Approved Cadre	Received /ProposedCadre	No. of Position	No. of Vacancies For Proposed Cadre
RDHS Office	RDHS	1	-	0	1
	MO / MCH	1	-	1	0
	Regio. Epidemiologist	1	-	1	0
	MO / Planning	1	-	1	0
	Sub Total	4	-	3	1
District General Hospital	MO Administration	1	-	1	0
	Medical Officer	50	-	45	5
	MOO Specialist	10	-	9	1
	MOO Shift Duty	-	-	-	-
	Nursing Officers	90	-	50	40
Sub Total	151	-	105	46	
Base Hospital , Mulangavil	Medical Officer	10	-	3	7
	MOO Specialist	1	-	0	1
	Nursing Officers	10	-	2	8
Sub Total	21	-	5	16	
Divisional Hospital , Akkarayankulam	Medical Officer	4	-	2	2
	MOO Specialist	-	-	-	-
	Nursing Officers	6	-	1	5
Sub Total	10	-	3	7	
Divisional Hospital , Poonakary	Medical Officer	4	-	0	4
	MOO Specialist	-	-	-	-
	Nursing Officers	6	-	0	6
Sub Total	10	-	0	10	
Divisional Hospital , Pallai	Medical Officer	2	-	1	1
	MOO Specialist	-	-	-	-
	Nursing Officers	4	-	0	4
Sub Total	6	-	1	5	
Divisional Hospital , Tharmapuram	Medical Officer	2	-	1	1
	MOO Specialist	-	-	-	-
	Nursing Officers	4	-	0	4
Sub Total	6	-	1	5	

Cont...

Information Regarding the Vacancies of Medical Officers - 2013

Name of the RDHS Division - Kilinochchi

Institation	Catogray of MOO (Speciality)	Approved Cadre	Received /ProposedCadre	No. of Position	No. of Vacancies For Proposed Cadre
Divisional Hospital , Vaddakkachchi	Medical Officer	1	-	0	1
	MOO Specialist	-	-	-	-
	Nursing Officers	-	-	-	-
	Sub Total	1	-	0	1
Divisional Hospital , Veravil	Medical Officer	1	-	0	1
	MOO Specialist	-	-	-	-
	Nursing Officers	-	-	-	-
	Sub Total	1	-	0	1
Divisional Hospital , Uruthirapuram	Medical Officer	1	-	0	1
	MOO Specialist	-	-	-	-
	Nursing Officers	-	-	-	-
	Sub Total	1	-	0	1
MOH Office , Pallai	MOH	1	-	1	0
	Sub Total	1	-	1	0
MOH Office , Kilinochchi	MOH	1	-	0	1
	AMOH	-	-	1	-1
	Sub Total	1	-	1	1
MOH Office , Kandawalai	MOH	1	-	1	0
	Sub Total	1	-	1	0
MOH Office , Poonakary	MOH	1	-	0	1
	Sub Total	1	-	0	1
Chest Clinic	Medical Officer	1	-	2	-1
	Sub Totaol	1	-	2	0
AMC , Kilinochchi	RMO / AMC	1	-	1	0
	Sub Total	1	-	1	0
Grand Total		217		124	95

Source :- RDHS, Kilinochchi

Table: 8.11

Dengue Case by MOH Division wise in Kilinochchi District - 2013

MOH Area	No of Confirmed Cases												Total
	Jan	Feb	Mar	Apr	May	Jun	Jul	Aug	Sep	Oct	Nov	Dec	
Karachchi	3	2	2	2	2	3	4	4	-	-	3	1	26
Kandawalai	-	2	1	2	1	2	-	-	-	1	1	-	10
Poonakary	1	1	2	2	1	1	-	2	-	1	-	-	11
Pachchilaipalli	-	-	-	-	-	-	-	-	-	-	-	-	0
Total	4	5	5	6	4	6	4	6	-	2	4	1	47

Source :- RDHS, Kilinochchi

Table: 8.12

MCN Beneficiaries in Kilinochchi District - 2013

MOH Area	No of Pregnant Mothers	No of lactating Mothers	No of Children 06 - 24 Months	No of Children 3 - 5 Years	Total Beneficiaries
Karachchi	498	559	949	1608	3614
Kandawalai	192	197	546	295	1230
Poonakary	193	246	462	392	1293
Pachchilaipalli	98	87	205	315	705
Total	981	1089	2162	2610	6842

Source :- RDHS, Kilinochchi

Table: 8.13

Birth in Govt.Hospital, Private Hospital Birth Home Deliveries - 2012-2013

S.No	Name of Hospital	Total Birth		Still Birth		Total Live		No.of Law		% of Low birth		Average Deliveries	
		2012	2013	2012	2013	2012	2013	2012	2013	2012	2013	2012	2013
1	District General Hospital, Kilinochchi	2288	2444	14	15	2275	2429	280	316	12.31	13.01	190.67	203.67
2	Base Hospital, Mulangavil	87	48	1	0	53	48	8	4	15.09	8.33	7.25	4.00
3	Divisional Hospital, Akkarayankulam	95	59	1	0	94	59	2	5	2.13	8.47	7.92	4.92
4	Divisional Hospital, Tharmapuram	20	12	-	0	-	12	7	0	0	0	1.67	1.00
5	Divisional Hospital, Uruthrapuram	2	1	-	0	1	1	0	2	0	200	0.17	0.08
6	Divisional Hospital, Veravil	11	0	-	0	11	0	5	0	-	-	0.92	-

Source :- RDHS, Kilinochchi

Table: 8.14

Demographic & Health Indicators - 2013

S.No	Details	2013
1	Actual Population	119591
2	Population Density (Actual Population per sq.km)	93.50
3	Crude Birth Rate (Per 1000 population)	0.00
4	Crude Death Rate (Per 1000 population)	3.28
5	Infant Mortality Rate (Per 1000 live Births)	11.7
6	Meternal Mortality Rate (Per 100,000 Live Births)	50.03

Source :- RDHS, Kilinochchi

Table: 8.15

Dengu Fever Control Activities - 2013

No	MOH Division	No.with Premies Inspected	No. with Mosquito breeding Places	No . of advice served	No.Found cleaned during follow up	No . of cases Prosecuted
1	Kilinochchi	18192	3028	3028	18	-
2	Kandawalai	3421	2519	2519	5	-
3	Poonakary	6066	813	813	14	1
4	Pallai	2545	663	663	6	-
Total		30224	7023	7023	43	1

Source :- RDHS, Kilinochchi

Table: 8.16

Dengue Notification Confirmed Cases by Moh Area - 2013

S.No	MOH area	No of Notification	No Confirmed cases	No of deaths
1	Kilinochchi	36	-	-
2	Kandawalai	14	-	-
3	Poonakary	17	-	-
4	Pallai	5	-	-
Total		72	-	-

Source :- RDHS, Kilinochchi

Table: 8.17

Staff Details of Office at the RDHS, Kilinochchi - 2013

S.No	Post	Service	Centre	Approved Cadre	Present Cadre	Additional Requirement
1	Reg. Director of Health Services			1	0	1
2	Deputy RDHS			1	0	1
3	Medical Officer - Relief			3	1	2
4	Medical Officer - MCH			1	1	0
5	Medical Officer - NCD			1	1	0
6	Medical Officer - RE			1	1	0
7	Medical Officer - Planning			1	1	0
8	Regional Dental Surgeon			1	0	1
9	Dental Surgeon (Mobile)			-	2	
10	Accountant		RDHS	1	1	0
11	Bio Medical Engineer		Office	1	0	1
12	RSPHNO		Kilinochchi	1	0	1
13	Divisional Pharmacist			1	0	1
14	Midwife - Special			-	1	
15	Public Health Inspector - Special			1	1	0
16	School Dental Therapist - Special			1	0	1
17	Food & Drug Inspector			1	1 act	1
18	Technical Officer (Civil)			1	1	0
19	Information and Communication Technology Officer			1	0	1
20	Information and Communication Technology Assisant			1	0	1
21	Health Education Officer			1	1	0

Cont

Staff Details of Office at the RDHS, Kilinochchi - 2013

S.No	Post	Service	Centre	Approved Cadre	Present Cadre	Additional Requirement
22	Planning and Development Officer			-	-	
23	Development Officer			18	12	6
24	Data Entry Operator			-	-	
25	Medical Supplies Assistant (RMSD)			2		2
26	Vaccinator			-	2	
27	Administrative Officer			1	-	1
28	PMA			17	15	2
29	Driver			8	8	0
30	Cinema Operator		RDHS Office	-	-	
31	Electrician		Kilinochchi	1	-	1
32	Electro Medical Technician			2	-	2
33	Carpenter			1	-	1
34	Mason			1	-	1
35	Plumber/Pump Machine Operator			-	-	
36	Telephone Operator			1	-	1
37	KKS			1	-	1
38	Saukyaya Karyaya Sahayaka (Junior)			2	2	0
39	Saukyaya Karyaya Sahayaka (Ordinary)			3	3	0
Total				79	55	30

Source :- RDHS, Kilinochchi

Table: 8.18

**Road Traffic Accidents
(Admitted to General Hospital, Kilinochchi)**

Year	Number of Fatal Accidents	
	Accidents	Deaths
2010	-	-
2011	-	-
2012	662	23
2013	797	21

Source:- RDHS Office, Kilinochchi

Table:8.19

Registered Private Pharmacies by Divisional Secretariat wise - 2013

S.No	MOH Area	No of Pharmacies	No .of Registered Pharmacies	Percentage of Registered
1	Karachchi	14	1	7.14
2	Kandawalai	1	0	0.00
3	Poonakary	1	0	0.00
4	Pachchilaipalli	0	0	0.00

Source:- RDHS Office, Kilinochchi

Table :8.20

**Number of Patient Identified as Hiv / Aids As General Hospital
Kilinochchi - 2010 - 2013**

Year	Number of Patients		
	HIV	ADS	Deaths
2010	Nil	Nil	Nil
2011	Nil	Nil	Nil
2012	Nil	Nil	Nil
2013	29	Nil	Nil

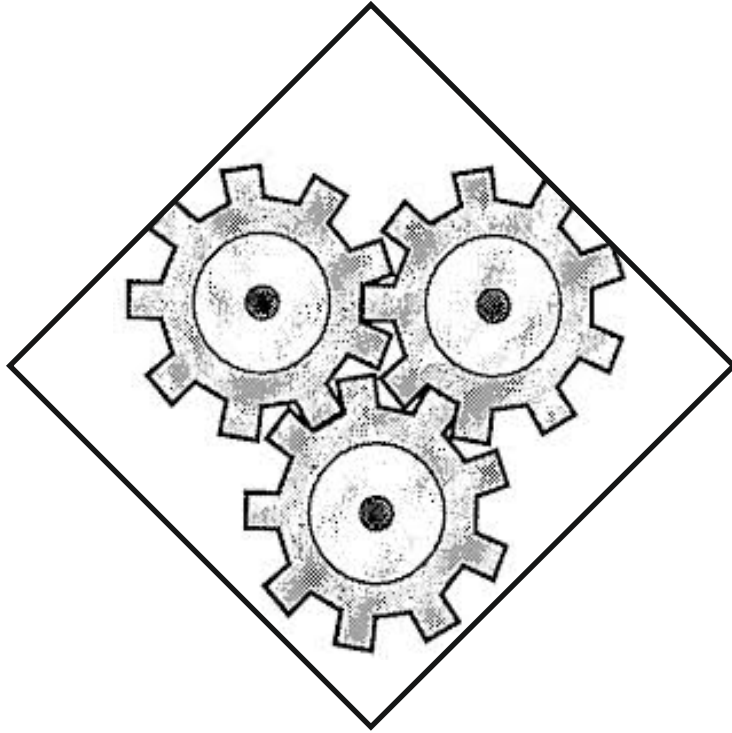
Source:- RDHS Office, Kilinochchi

Table :8.21

Patients Statistical Report
Department of Indigenous Medicine in Kilinochchi District - 2013

No	Name of the Institution	No of Patients				
		OPD	Indoor	Clinic	Mobile	Total No of Patients
1	District Ayurvedic Hospital Kilinochchi	11,557	-	887	1,061	13,505
2	Karachchi PS - FAD	9,569	-	-	-	9,569
3	Pachchilaipalli PS - FAD	12,120	-	-	-	12,120
4	Poonagari PS - FAD	3,624	-	-	-	3,624
Total		36,870	0	887	1,061	38,818

Source:- Department of Indigenous Medicine, Northern Province



Chapter IX

Table: 9.1

Co-operative Societies (Category Wise) in Kilinochchi District - 2013

A.G.A Division	Secondary C.Ss	Permanent Mpcs	Agricultural C.Ss	Fishing C.Ss	Credit C.Ss	Welfare C.Ss	School C.Ss	Palm Product C.Ss	Libco C.Ss	Other C.Ss
Karachchi	06	03	02	04	51	03	04	01	01	10
Kandawalai	02	01	00	07	15	00	00	00	01	01
Poonakary	01	01	01	18	23	01		01	01	02
Pachchilaipalli	01	01	01	05	24	00	01	01	01	01
Total	10	06	04	34	113	04	05	03	04	14

Source: Co-operative Department, Kilinochchi

Table:9.2

Thrift and Credit Co-Operatives in Kilinochchi District-2013

A.G.A Division	No.Of T.C.C.Ss	No. of Members	Total Value Of Shares '000'	Savings In (000)	No. of Loans	Value of Loans '000'
Karachchi	51	2115	211500.00	4217393.00	120	1200.00
Kandawalai	15	985	98500.00	1843121.00	65	650.00
Poonakary	23	823	82300.00	1921434.00	70	700.00
Pachchilaipalli	24	415	41500.00	1647621.00	80	800.00
Total	113	4338	433,800.00	9629569.00	335	3350.00


Source: Co-operative Department, Kilinochchi

Table: 9.3

Particulars of Multi-Purpose Co-Operative Societies in Kilinochchi District - 2013

Serial No:	Location	Karachchi South	Karachchi North	Karachchi East	Akkarayan	Poonakary	Pachchilaipalli
1	No.of Members	1920	1201	4235	1339	1647	1504
2	No.of Directors	07	07	06	09	07	07
3	No.of Whole sale selling point	01	02	01	02	01	01
4	No.of Branch sale point	16	16	09	06	16	09
5	Sale centres managed by females	04	03	05	03	13	02
6	No.of fuel stations	01	01	00	01	01	00
7	No.of Vehicles	04	08	02	01	05	01
8	No.of Co-op.Rural Bank	01	01	01	01	01	01
9	Hardware & Spares Sale outlets	00	00	00	01	01	01

Source : Co-operative Development, Kilinochchi



Chapter X

Table : 10.1

**DS Division Wise, Programme Wise Statistical Information Pertaining to Housing Development Activities Implemented By
National Housing Development Authority, Kilinochchi - 2013**

Divisional Secretariat	Jenasevana Scattered Loan Programme			Jenasevana Upahara Loan Programme			Resettlement Loan Programme			Total		
	Committed	Completed	Issue Amount	Committed	Completed	Issue Amount	Committed	Completed	Issue Amount	Committed	Completed	Issue Amount
Karachchi	31	23	4.075	83	0	10.270	31	21	7.535	145	44	21.880
Kandawalai	11	11	1.430	20	0	2.975	5	4	1.530	36	15	5.935
Poonagari	12	8	1.550	22	0	3.070	9	8	2.895	43	16	7.515
Pachchilaipalli	12	6	1.550	18	0	3.015	8	7	3.200	38	13	7.765
Total	66	48	8.605	143	0	19.330	53	40	15.160	262	88	43.095

Source :- NHDA, Kilinochchi.

Table : 10.2

Year Wise,DS Division Wise,Programme Wise Statistical Information Pertaining to Housing Development Activities Implemented By National Housing Development Authority,Kilinochchi after Resettlement (Period 01-01-2010 - 31-12-2013)

Year	Programme	Target		Achievement																										
				Karachchi DS Division				Kandawalai DS Division				Poonakari DS Division				Pachchilaipalli DS Division				Total of 4 DS Div.				Grand Total						
				New		Upg		Amt. Spent	New		Upg		Amt. Spent	New		Upg		Amt. Spent	New		Upg		Amt. Spent	New		Upg		New + Upg		Amt. Spent
				WC	UC	WC	UC		WC	UC	WC	UC		WC	UC	WC	UC		WC	UC	WC	UC		WC	UC	WC	UC	WC	UC	
2010	Janasevana Scattered Loan	53	5.500	18	14	17	11	3.025	-	-	7	4	0.550	5	5	-	-	0.500	1	1	5	5	0.700	24	20	29	20	53	40	4.775
	Sevana Sharana Grant	30	3.000	-	-	-	-	-	10	10	-	-	1.000	10	10	-	-	1.000	10	10	-	-	1.000	30	30	-	-	30	30	3.000
	Ariviyalnagar 50 Houses Scheme	50	17.500	50	49	-	-	17.150	-	-	-	-	-	-	-	-	-	-	-	-	-	-	-	50	49	-	-	50	49	17.150
	Jana Kirulla Grant	3	0.300	1	1	-	-	0.100	1	1	-	-	0.100	1	1	-	-	0.100	-	-	-	-	-	3	3	-	-	3	3	0.300
Sub Total		136	26.300	69	64	17	11	20.275	11	11	7	4	1.650	16	16	0	0	1.600	11	11	5	5	1.700	107	102	29	20	136	122	25.225
2011	Janasevana Scattered Loan	100	20.000	68	67	-	-	12.550	19	19	1	1	3.930	5	5	2	2	0.900	10	9	-	-	1.840	102	100	3	3	105	103	19.220
	Shrama Saviya Loans	15	3.000	3	3	-	-	0.600	3	3	-	-	0.600	6	6	-	-	1.200	3	3	-	-	0.600	15	15	-	-	15	15	3.000
	Jana Sevana Upahara Loan	54	22.200	30	28	10	10	16.370	6	6	-	-	2.100	2	2	1	1	1.100	5	5	-	-	2.100	43	41	11	11	54	52	21.670
	Sasunin Sevana Grant	1	0.100	1	1	-	-	0.050	-	-	-	-	-	-	-	-	-	-	-	-	-	-	-	1	1	-	-	1	1	0.050
Sub Total		170	45.300	102	99	10	10	29.570	28	28	1	1	6.630	13	13	3	3	3.200	18	17	0	0	4.540	161	157	14	14	175	171	43.940

Table : 10.2

Year Wise,DS Division Wise,Programme Wise Statistical Information Pertaining to Housing Development Activities Implemented By National Housing Development Authority,Kilinochchi after Resettlement (Period 01-01-2010 - 31-12-2013)

Year	Programme	Target		Achievement																										
				Karachchi DS Division				Kandawalai DS Division				Poonakari DS Division				Pachchilaipalli DS Division				Total of 4 DS Div.				Grand Total						
				New		Upg		Amt. Spent	New		Upg		Amt. Spent	New		Upg		Amt. Spent	New		Upg		Amt. Spent	New		Upg		New + Upg		Amt. Spent
				WC	UC	WC	UC		WC	UC	WC	UC		WC	UC	WC	UC		WC	UC	WC	UC		WC	UC	WC	UC	WC	UC	
2012	Jana Sevana Scattered Loan	260	39.000	132	132	17	17	18.350	30	30	15	15	8.050	16	16	17	17	5.300	27	27	12	12	7.075	205	205	61	61	266	266	38.775
	Jana Sevana Upahara Loan	128	38.400	56	56	7	7	25.700	15	15	2	2	7.250	4	4			1.500	5	5			1.550	80	80	9	9	89	89	36.000
	Resettlement Programme Loan	100	23.550	81	81	11	11	19.300	7	6	2	2	2.200	2	2			0.300	5	5			1.300	95	94	13	13	108	107	23.100
	Sasunin Sevana Grant	1	0.100	-	-	-	-	-	1	1	-	-	0.100	-	-	-	-	-	-	-	-	-	-	1	1	-	-	1	1	0.100
Sub Total		489	101.050	269	269	35	35	63.350	53	52	19	19	17.600	22	22	17	17	7.100	37	37	12	12	9.925	381	380	83	83	464	463	97.975
2013	Janasevana Scattered Loan	200	29.970	15	15	17	11	4.095	6	6	5	5	1.430	6	5	6	3	1.550	10	7	2	2	1.440	37	33	30	21	67	54	8.515
	Resettlement Programme Loan	54	16.450	25	17	6	4	7.870	4	4	1	1	1.530	7	6	2	2	2.895	7	6	1	1	3.370	43	33	10	8	53	41	15.665
	Janasevana Upahara Loan	200	62.500	57	2	24		10.410	20				3.015	16		6		3.030	15	4	3	1	3.015	108	6	33	1	141	7	19.470
	Sasunin Sevana Grant	4	0.400	-	-	-	-	-	-	-	-	-	-	-	-	-	-	-	-	-	-	-	-	-	-	-	-	-	-	-
Sub Total		458	109.320	97	34	47	15	22.375	30	10	6	6	5.975	29	11	14	5	7.475	32	17	6	4	7.825	188	72	73	30	261	102	43.650
Grand Total		1253	281.970	537	466	109	71	#####	122	101	33	30	31.855	80	62	34	25	#####	98	82	23	21	#####	837	711	199	147	1036	858	#####

Source :- NHDA,Kilinochchi.

Table : 10.3

Housing Progress & Request in Kilinochchi District - 2013

Details		Karachchi	Kandawalai	Poonakary	Pachchilaipalli	District Allocation without	Total	
Number of Resettled Families up to 31.12.2013		22759	7725	7023	3655		41162	
No. of Persons Resettled up to 31.12.2013		73976	24692	25114	12237		136019	
Number of Damaged Houses (Needed)	Fully Damaged	12984	6076	4619	3051		26730	
	Partly Damaged	3930	1387	558	474		6349	
No. Of Permanent Houses by Govt. UN Agencies, NGOs & Any other Agencies (Including Indian donated houses)	NHDA	620	168	132	139	-	1059	
	NEHRP	2759	1169	522	445	-	4895	
	UN Habitat	343	390	100	-	-	833	
	Ministry of Resettlement	62	4	-	-	-	66	
	SDC	-	85	1925	1081	68	3159	
	SLRC	600	-	300	-	-	900	
	Hudec Caritas	25	-	300	-	-	325	
	Indian Housing Pilot Project	89	61	50	50	-	250	
	Indian Housing	Stage I	267	60	183	50		560
		Stage II	1200	500	1000	300		3000
		Stage III	2056	1184	100	200		3540
	NRC	40					40	
	Shanthi Community	15					15	
Sarwothayam	57					57		
Number of Repair houses by Govt. UN Agencies, NGOs & Any other Agencies (Including Indian donated houses)	NHDA	62	27	20	17		126	
	UN Habitat	1521	657	134	-		2312	
	REPPIA	300			199		499	
	Indian Housing Peoples Need	50				1000	1000	
	SDC		47	47	35	3	132	
Total	Fully Damaged	8133	3621	4612	2265	68	18699	
	Partly Damaged	1933	731	201	251	1003	4119	

Table : 10.4

Housing Progress After Resettlement -2013

Implementing Agency	DS Division	Total Allocation	New Houses				Partly Houses			
			Allocation	Completed	Work in Progress	To be started	Allocation	Completed	Work in Progress	To be started
NEHRP	Karachchi	2759	2759	2759	-	-	0	-	-	-
	Kandawalai	1169	1169	1169	-	-	0	-	-	-
	Poonakari	522	522	522	-	-	0	-	-	-
	Pachchilaipalli	445	445	445	-	-	0	-	-	-
Sub Total		4895	4895	4895	0	0	0	0	0	0
Ministry of Resettlement	Karachchi	62	62	62	-	-	0	-	-	-
	Kandawalai	4	4	4	-	-	0	-	-	-
	Poonakari	0	0	-	-	-	0	-	-	-
	Pachchilaipalli	0	0	-	-	-	0	-	-	-
Sub Total		66	66	66	0	0	0	0	0	0
UN Habitat	Karachchi	1864	343	343	-	-	1521	1521	-	-
	Kandawalai	1047	390	390	-	-	657	657	-	-
	Poonakari	234	100	100	-	-	134	134	-	-
	Pachchilaipalli	0	0	-	-	-	0	-	-	-
Sub Total		3145	833	833	0	0	2312	2312	0	0

Table : 10.4

Housing Progress After Resettlement -2013

Implementing Agency	DS Division	Total Allocation	New Houses				Partly Houses			
			Allocation	Completed	Work in Progress	To be started	Allocation	Completed	Work in Progress	To be started
SLRC	Karachchi	600	600	576	24	-	0	-	-	-
	Kandawalai	0	0	-	-	-	0	-	-	-
	Poonakari	300	300	234	66	1	0	-	-	-
	Pachchilaipalli	0	0	-	-	-	0	-	-	-
Sub Total		900	900	810	90	1	0	0	0	0
Hudec Caritas	Karachchi	25	25	25	-	-	0	-	-	-
	Kandawalai	0	0	-	-	-	0	-	-	-
	Poonakari	300	300	300	-	-	0	-	-	-
	Pachchilaipalli	0	0	-	-	-	0	-	-	-
Sub Total		325	325	325	0	0	0	0	0	0
SDC	Karachchi									
	Kandawalai									
	Poonakari	3291	3159	1430	599	1130	132	91	13	28
	Pachchilaipalli									
Sub Total		3291	3159	1430	599	1130	132	91	13	28

Table : 10.4

Housing Progress After Resettlement -2013

Implementing Agency	DS Division	Total Allocation	New Houses				Partly Houses			
			Allocation	Completed	Work in Progress	To be started	Allocation	Completed	Work in Progress	To be started
NHDA (Loan)	Karachchi	682	620	525	95	-	62	56	6	-
	Kandawalai	195	168	116	52	-	27	24	3	-
	Poonakari	152	132	82	50	-	20	20	0	-
	Pachchilaipalli	156	139	97	42	-	17	17	0	-
Sub Total		1185	1059	820	239	0	126	117	9	0
Indian Housing	Karachchi	89	89	89	-	-	0	-	-	-
	Kandawalai	50	50	50	-	-	0	-	-	-
	Poonakari	61	61	61	-	-	0	-	-	-
	Pachchilaipalli	50	50	50	-	-	0	-	-	-
Sub Total		250	250	250	0	0	0	0	0	0
NRC	Karachchi	40	40	40	-	-	0	-	-	-
	Kandawalai	0	0	-	-	-	0	-	-	-
	Poonakari	0	0	-	-	-	0	-	-	-
	Pachchilaipalli	0	0	-	-	-	0	-	-	-
Sub Total		40	40	40	0	0	0	0	0	0

Table : 10.4

Housing Progress After Resettlement -2013

Implementing Agency	DS Division	Total Allocation	New Houses				Partly Houses			
			Allocation	Completed	Work in Progress	To be started	Allocation	Completed	Work in Progress	To be started
Shanthi Community	Karachchi	15	15	15	-	-	0	-	-	-
	Kandawalai	0	0	-	-	-	0	-	-	-
	Poonakari	0	0	-	-	-	0	-	-	-
	Pachchilaipalli	0	0	-	-	-	0	-	-	-
Sub Total		15	15	15	0	0	0	0	0	0
Sarwothayam	Karachchi	57	57	57	-	-	0	-	-	-
	Kandawalai	0	0	-	-	-	0	-	-	-
	Poonakari	0	0	-	-	-	0	-	-	-
	Pachchilaipalli	0	0	-	-	-	0	-	-	-
Sub Total		57	57	57	0	0	0	0	0	0
REPIIA	Karachchi	300	0	-	-	-	300	300	-	-
	Kandawalai	0	0	-	-	-	0	-	-	-
	Poonakari	0	0	-	-	-	0	-	-	-
	Pachchilaipalli	199	0	-	-	-	199	199	-	-
Sub Total		499	0	0	0	0	499	499	0	0

Table : 10.4

Housing Progress After Resettlement -2013

Implementing Agency	DS Division	Total Allocation	New Houses				Partly Houses			
			Allocation	Completed	Work in Progress	To be started	Allocation	Completed	Work in Progress	To be started
Peoples Need	Karachchi	50	0	-	-	-	50	50	-	-
	Kandawalai	0	0	-	-	-	0	-	-	-
	Poonakari	0	0	-	-	-	0	-	-	-
	Pachchilaipalli	0	0	-	-	-	0	-	-	-
Sub Total		50	0	0	0	0	50	50	0	0
Indian Housing Stage I	Karachchi	267	267	229	38	-	0	-	-	-
	Kandawalai	60	60	32	28	-	0	-	-	-
	Poonakari	183	183	170	13	-	0	-	-	-
	Pachchilaipalli	50	50	26	24	-	0	-	-	-
Sub Total		560	560	457	103	0	0	0	0	0
Indian Housing Stage II	Karachchi	1200	1200	502	698		0	-	-	-
	Kandawalai	500	500	75	425		0	-	-	-
	Poonakari	1000	1000	564	390		0	-	-	-
	Pachchilaipalli	300	300	140	260		0	-	-	-
Sub Total		3000	3000	1281	1773	0	0	0	0	0

Table : 10.4

Housing Progress After Resettlement -2013

Implementing Agency	DS Division	Total Allocation	New Houses				Partly Houses			
			Allocation	Completed	Work in Progress	To be started	Allocation	Completed	Work in Progress	To be started
Indian Housing Stage III	Karachchi	2056	2056	0	2056	0	0	-	-	-
	Kandawalai	1184	1184	0	334	850	0	-	-	-
	Poonakari	100	100	0	0	100	0	-	-	-
	Pachchilaipalli	200	200	0	37	163	0	-	-	-
Sub Total		3540	3540	0	2427	1113	0	0	0	0
Indian Housing Stage	Karachchi	1000	0	0	0	0	1000	0	0	1000
	Kandawalai									
	Poonakari									
	Pachchilaipalli									
Sub Total		1000	0	0	0	0	1000	0	0	1000
TOTAL		22818	18699	11279	5231	2244	4119	3069	22	1028

Table : 10.5

Housing Facilities by Divisional Secretariat - 2013

No	G.N. Division	Housing Facilities Available				Total
		Permanent Houses	Semi Permanent Houses	Cuts	Temporary Shelter	
1	Karachchi	10,212	642	562	11,345	22,761
2	Kandawalai	3,086	516	2,756	1,189	7,547
3	Poonagari	4,261	53	905	3,397	8,616
4	Pachchilaipalli	2,382	187	521	190	3,280
Total		19,941	1,398	4,744	16,121	42,204

Table : 10.5.1

Housing Facilities by G.N Division wise - 2013

Divisional Secretariat-Kandawalai

No	G.N. Division	Housing Facilities Available				Total
		Permanent Houses	Semi Permanent Houses	Cuts	Temporary Shelter	
1	Kumarapuram	194	0	230	0	424
2	Paranthan	235	0	467	143	845
3	Umaiypuram	98	0	144	0	242
4	Elephantpass	0	0	0	0	0
5	Thadduvankoddy	85	0	9	0	94
6	Korakkankaddu	174	80	143	53	450
7	Uriyan	165	0	48	33	246
8	Murasumoddai	118	0	111	43	272
9	Kandawalai	173	0	119	71	363
10	Periyakulam	123	45	141	74	383
11	Kalmadunagar	452	100	156	100	808
12	Tharmapuram West	164	42	100	64	370
13	Tharmapuram East	271	38	154	71	534
14	Puliyampokkanai	201	66	73	66	406
15	Punnaineeravi	404	145	470	443	1462
16	Piramantharu	229	0	391	28	648
Total		3,086	516	2,756	1,189	7,547

Table : 10.5.2

Housing Facilities by G.N Division wise - 2013

Divisional Secretariat:-Karachchi

No	G.N. Division	Housing Facilities Available				Total
		Permanent Houses	Semi Permanent Houses	Huts	Temporary Shelter	
1	Vannerikulam	213	25	10	217	465
2	Anaivilunthan	129	27	12	245	413
3	Kannakaipuram	213	2	9	107	331
4	Skanthapuram	434	71	14	259	778
5	Akkarayankulam	223	12	17	388	640
6	Konavil	682	52	40	356	1130
7	Ponnagar	348	11	15	154	528
8	Parathipuram	500	9	22	191	722
9	Malayalapuram	338	30	12	214	594
10	Vivekanandanagar	297	14	8	164	483
11	Krishnapuram	487	13	21	237	758
12	Uthayanagar East	220	8	8	447	683
13	Uthayanagar West	372	34	4	303	713
14	Ambalkulam	367	15	20	428	830
15	Selvanagar	278	24	15	424	741
16	Ananthapuram	265	27	13	393	698
17	Thondamanagar	135	4	23	116	278
18	Kanagambigaikulam	146	10	20	373	549
19	Ambalnagar	550	4	23	456	1033
20	Thiruvaiaru	153	2	5	135	295
21	Thiruvaiaru West	175	3	7	169	354
22	Ratnapuram	181	8	5	177	371
23	Kilinochchi Town	92	2	20	364	478
24	Maruthanagar	118	4	20	275	417
25	Pannakandy	36	8	14	252	310
26	Kanakapuram	88	4	5	209	306
27	Thirunagar South	142	6	6	271	425
28	Thirunagar North	147	13	8	307	475
29	Kaneshapuram	105	16	5	149	275
30	Jeyanthinagar	250	29	7	311	597
31	Periyaparanthan	150	8	14	222	394
32	Uruthirapuram North	267	2	20	212	501
33	Uruthirapuram East	213	6	12	164	395
34	Uruthirapuram West	101	4	9	266	380
35	Sivanagar	78	20	11	298	407
36	Ottupulam	163	8	12	212	395
37	Puthumurippu	131	6	7	294	438
38	Vaddakkachchi	298	17	5	238	558
39	Civic Centre	115	2	9	183	309
40	Mayavanoor	343	26	25	554	948
41	Ramanathapuram	405	19	14	311	749
42	Mavadiamman	264	35	16	300	615
Total		10,212	642	562	11,345	22,759

Table : 10.5.3

Housing Facilities by G.N Division wise - 2013

Divisional Secretariat : Poonagari

No	G.N. Division	Housing Facilities Available				Total
		Permanent Houses	Semi Permanent Houses	Cuts	Temporary Shelter	
1	Nallur	388	0	142	247	777
2	Alankerny	42	0	0	46	88
3	Kollakurichchi	4	0	0	165	169
4	Cheddiyakurichchi	20	0	0	149	169
5	Gnanimadam	24	0	0	97	121
6	Madduvilnadu East	126	0	0	163	289
7	Pallikuda	577	0	327	353	1,257
8	Madduvilnadu west	163	0	0	190	353
9	Paramankirai	110	0	0	126	236
10	Gowatharimunai	73	0	0	82	155
11	Jeyapuram North	130	0	0	57	187
12	Jeyapuram South	120	0	74	48	242
13	Kariyalainagapaduvan	444	0	0	92	536
14	Pallavarayankaddu	234	53	47	100	434
15	Mulankavil	495	0	0	482	977
16	Nachchikuda	463	0	0	620	1,083
17	Kiranchi	306	0	315	128	749
18	Ponnaveli	340	0	0	2	342
19	Iranaitivu	202	0	0	250	452
Total		4,261	53	905	3,397	8,616

Table : 10.5.4

Housing Facilities by G.N Division wise - 2013

Divisional Secretariat:- Pachchilaipalli

No	G.N. Division	Housing Facilities Available				Total
		Permanent Houses	Semi Permanent Houses	Cuts	Temporary Shelter	
1	Kovilivayal	121	13	40	44	218
2	Iyakkachchi	110	6	33	13	162
3	Muhavil	154	16	52	10	232
4	Masar	158	0	0	2	160
5	Soranpattu	208	5	19	4	236
6	Tharmakerny	213	0	0	5	218
7	Pulopallai	230	10	8	1	249
8	Mullaiyadi	182	5	9	0	196
9	Thambakamam	283	36	68	15	402
10	Pallai Town	156	5	9	0	170
11	Pulopallai West	146	0	0	0	146
12	Allippallai	52	8	2	15	77
13	Kachchar velli	65	16	23	5	109
14	Arasarkerny	79	2	27	12	120
15	Itthavil	66	38	61	10	175
16	Mukamalai	0	0	85	15	100
17	Vempodukerny	0	0	43	15	58
18	Kilaly	159	27	42	24	252
Total		2382	187	521	190	3280

Table : 10.6

After Resettlement Constructed Houses in Kilinochchi District- 2013

No	G.N. Division	NHDA		INDIA		NERHP		SDC		Reppia		Sarvodayam		SLRC		UN Habitat		PIN		Caritas		NRC		Shanthy Community		Self Built		Others		Total	
		Fully	Partly	Fully	Partly	Fully	Partly	Fully	Partly	Fully	Partly	Fully	Partly	Fully	Partly	Fully	Partly	Fully	Partly	Fully	Partly	Fully	Partly	Fully	Partly	Fully	Partly	Fully	Partly		
1	Karachchi	68	0	3,649	0	2,701	0	0	0	0	300	8	0	600	0	435	1,701	0	50	15	0	40	0	15	0	630	0	0	0	8,161	2,051
2	Kandawalai	0	0	1,022	0	1,169	0	172	51	0	0	0	0	0	0	0	0	0	0	0	0	0	0	0	0	0	175	742	2,538	793	
3	Poonagari	0	10	1142	0	500	0	1573	67	0	53	0	0	300	0	100	116	0	0	368	0	0	0	0	0	0	0	32	3983	278	
4	Pachchilaipalli	10	0	292	18	474	0	893	32	0	0	0	0	0	0	0	0	0	0	0	0	0	0	0	0	0	305	165	1974	215	
Total		78	10	6,105	18	4,844	0	2,638	150	0	353	8	0	900	0	535	1,817	0	50	383	0	40	0	15	0	630	0	480	939	16,656	3,337

Table : 10.6.1

Details of Constructed Houses After Resettlement - G.N Division wise - 2013

Divisional Secretariat :-Kandawalai

No	G.N. Division	NHDA		INDIA		NERHP		SDC		Reppia		Sarvodayam		SLRC		UN Habitat		PIN		Caritas		NRC		Shanthy Community		Self Built		Others		Total		
		Fully	Partly	Fully	Partly	Fully	Partly	Fully	Partly	Fully	Partly	Fully	Partly	Fully	Partly	Fully	Partly	Fully	Partly	Fully	Partly	Fully	Partly	Fully	Partly	Fully	Partly	Fully	Partly			
1	Kumarapuram			54																									40	80	94	80
2	Paranthan					118																						73	80	191	80	
3	Umaiyalpuram			31		47																						13	30	91	30	
4	Elephantpass																													0	0	
5	Thadduvankoddy							38	47																					38	47	
6	Korakkankaddu					104		134	4																			13	50	251	54	
7	Uriyan					111																						35	80	146	80	
8	Murasumoddai			24		71																						1	65	96	65	
9	Kandawalai					108																							64	108	64	
10	Periyakulam			78		89																							26	167	26	
11	Kalmadunagar			242		133																							76	375	76	
12	Tharmapuram West			67		101																							15	168	15	
13	Tharmapuram East			91		186																							20	277	20	
14	Puliyampokkanai			61		101																							38	162	38	
15	Punnaineeravi			225																									89	225	89	
16	Piramantharu			149																									29	149	29	
Total		0	0	1,022	0	1,169	0	172	51	0	0	0	0	0	0	0	0	0	0	0	0	0	0	0	0	0	0	0	175	742	2,538	793

Table : 10.6.2

After Resettlement Constructed Houses by G.N Division- 2013

Divisional Secretariat :-Karachchi

No	G.N. Division	NHDA		INDIA		NERHP		SDC		Reppia		Sarvodayam		SLRC		UN Habitat		PIN		Caritas		NRC		Shanthy Community		Self Built		Others		Total		
		Fully	Partly	Fully	Partly	Fully	Partly	Fully	Partly	Fully	Partly	Fully	Partly	Fully	Partly	Fully	Partly	Fully	Partly	Fully	Partly	Fully	Partly	Fully	Partly	Fully	Partly	Fully	Partly			
1	Vannerikulam					190										20											3				193	20
2	Anaivilunthan														125	1											3				128	1
3	Kannakaipuram			168		42										1										2				212	1	
4	Skanthapuram			173		233										18										10				416	18	
5	Akkarayankulam					19									175	8			15							6				215	8	
6	Konavil	19		189		451										16										7				666	16	
7	Ponnagar	49		254		39										5										1				343	5	
8	Parathipuram			286								1				203										10				297	203	
9	Malayalapuram			314								1				21										2				317	21	
10	Vivekanandanagar					30						1	238			23										5				274	23	
11	Krishnapuram			265						51		1	100			67										3				369	118	
12	Uthayanagar East					134						1				77										8				143	77	
13	Uthayanagar West			137		164										59										12				313	59	
14	Ambalkulam					159							100			100										8				267	100	
15	Selvanagar					118							78			77										5				201	77	
16	Ananthapuram					95							22		50	94										4				171	94	
17	Thondamanagar			77								1				53										4				82	53	
18	Kanagambigaikulam														59	83										4				63	83	
19	Ambalnagar			370		142										28										10				522	28	
20	Thiruvaiaaru			101												47										5				106	47	
21	Thiruvaiaaru West			97									18			54										6				121	54	

After Resettlement Constructed Houses by G.N Division- 2013

Divisional Secretariat :-Karachchi

No	G.N. Division	NHDA		INDIA		NERHP		SDC		Reppia		Sarvodayam		SLRC		UN Habitat		PIN		Caritas		NRC		Shanthy Community		Self Built		Others		Total		
		Fully	Partly	Fully	Partly	Fully	Partly	Fully	Partly	Fully	Partly	Fully	Partly	Fully	Partly	Fully	Partly	Fully	Partly	Fully	Partly	Fully	Partly	Fully	Partly	Fully	Partly	Fully	Partly			
22	Ratnapuram			89		27										60											5		121	60		
23	Kilinochchi Town					1										29											62		63	29		
24	Maruthanagar			82		10										14											12		104	14		
25	Pannakandy			29												4											3		32	4		
26	Kanakapuram					21										57											10		31	57		
27	Thirunagar South					41								26		53											22		89	53		
28	Thirunagar North					46									4	77											20		70	77		
29	Kaneshapuram										4	1			40	45											15		56	49		
30	Jeyanthinagar					100						1				114						15				20		136	114			
31	Periyaparanthan			104		29										9											8		141	9		
32	Uruthirapuram North			207												44											16		223	44		
33	Uruthirapuram East					69					55					15											74		143	70		
34	Uruthirapuram West										30					6		25									40		40	61		
35	Sivanagar					30										7		25									16		46	32		
36	Ottupulam					154										6											3		157	6		
37	Puthumurippu					118										10											3		121	10		
38	Vaddakkachchi			184							72					2											40		224	74		
39	Civic Centre			59		28					0					16											12		99	16		
40	Mayavanoor					143					81					14											105		248	95		
41	Ramanathapuram			316							7					30						40					12		368	37		
42	Mavadiamman			148		68										34											14		230	34		
Total		68	0	3,649	0	2,701	0	0	0	0	300	8	0	600	0	435	1,701	0	50	15	0	40	0	15	0	630	0	0	0	0	8,161	2,051

Table : 10.6.3

After Resettlement Constructed Houses by G.N Division- 2013

Divisional Secretariat :-Poonagari

No	G.N. Division	NHDA		INDIA		NERHP		SDC		Reppia		Sarvodayam		SLRC		UN Habitat		PIN		Caritas		NRC		Shanthy Community		Self Built		Others (UNDP-KN/74)		Total	
		Fully	Partly	Fully	Partly	Fully	Partly	Fully	Partly	Fully	Partly	Fully	Partly	Fully	Partly	Fully	Partly	Fully	Partly	Fully	Partly	Fully	Partly	Fully	Partly	Fully	Partly	Fully	Partly	Fully	Partly
1	Nallur							364	6								18													364	24
2	Alankerny					21											21												21	21	
3	Kollakurichchi																4												0	4	
4	Cheddiyakurichchi		10			9											1												9	11	
5	Gnanimadam					16											8												16	8	
6	Madduvilnadu East					39		84	3																			123	3		
7	Pallikuda			50				444	21	53							9											494	83		
8	Madduvilnadu west					40		115	2								6											155	8		
9	Paramankirai					25		81	1								3											106	4		
10	Gowatharimunai							73																				73	0		
11	Jeyapuram North			56		74																						130	0		
12	Jeyapuram South			56		64																						120	0		
13	Kariyalainagapaduvan			24				412	8																			436	8		
14	Pallavarayankaddu			109		212			13					100	100	12												521	25		
15	Mulankavil			270					13					200														470	13		
16	Nachchikuda			297												34												297	66		
17	Kiranchi			106																								106	0		
18	Ponnaveli			15																	325							340	0		
19	Iranaitivu			159																	43							202	0		
Total		0	10	1,142	0	500	0	1,573	67	0	53	0	0	300	0	100	116	0	0	368	0	0	0	0	0	0	0	0	32	3,983	278

Table : 10.6.4

After Resettlement Constructed Houses by G.N Division- 2013

Divisional Secretariat :-Pachchilaipalli

No	G.N. Division	NHDA		INDIA		NERHP		SDC		Reppia		Sarvodayam		SLRC		UN Habitat		PIN		Caritas		NRC		Shanthy Community		Self Built		Others		Total			
		Fully	Partly	Fully	Partly	Fully	Partly	Fully	Partly	Fully	Partly	Fully	Partly	Fully	Partly	Fully	Partly	Fully	Partly	Fully	Partly	Fully	Partly	Fully	Partly	Fully	Partly	Fully	Partly				
1	Kovilivayal				2	17		95	3																				112	5			
2	Iyakkachchi							110																					110	0			
3	Muhavil					59		49	8																	20	3	128	11				
4	Masar				1	64		61																		12	3	137	4				
5	Soranpattu			107		48																				41		196	0				
6	Tharmakerny			48		110																				19	18	177	18				
7	Pulopallai			36	3	82																				35	35	153	38				
8	Mullaiyadi			72																						75	19	147	19				
9	Thambakamam							197																		43	3	240	3				
10	Pallai Town	10		29	1	23																				39	49	101	50				
11	Pulopallai West				10	65																				21	29	86	39				
12	Allippallai							26	21																			4	26	25			
13	Kachchar velli							64																				64	0				
14	Arasarkerny				1	6		69																				75	1				
15	Iththavil							64																				2	64	2			
16	Mukamalai																											0	0				
17	Vempodukerny																											0	0				
18	Kilaly							158																				158	0				
Total		10	0	292	18	474	0	893	32	0	0	0	0	0	0	0	0	0	0	0	0	0	0	0	0	0	0	0	0	305	165	1974	215

Table : 10.7

Toilet Facilities in Kilinochchi District - 2013

No.	D.S Division	Toilet facilities Available								Toilet facilities Requirement							
		Common Toilet		Water Seal		Temporary		Others		Common Toilet		Water Seal		Temporary		Others	
		No	Benefit Families	No	Benefit Families	No	Benefit Families	No	Benefit Families	No	Benefit Families	No	Benefit Families	No	Benefit Families	No	Benefit Families
1	Karachchi	97	475	18147	18147	12916	12916	0	0	160	589	4529	13960	0	0	0	0
2	Kandawalai	26	210	3817	2922	1251	951	923	1303	23	200	2885	2087	178	78	104	101
3	Poonagari	17	229	1964	1964	2511	2517	234	234	43	659	3293	3293	52	52	0	0
4	Pachchilaipalli	0	0	1418	1418	15.00	15	688	688	0	0	0	1159	0	0	0	0
Total		140	914	25,346	24,451	16,693	16,399	1,845	2,225	226	1,448	10,707	20,499	230	130	104	101

Source :All Divisional Secretariat. Kilinochchi

Table : 10.8

Water Facilities in Kilinochchi District - 2013

No.	D.S Division	Water facilities Available								Water facilities Requirement							
		Common Well		Open Well		Tube Well		Pipe Line		Common Well		Open Well		Tube Well		Pipe Line	
		No	Benefit Families	No	Benefit Families	No	Benefit Families	No	Benefit Families	No	Benefit Families	No	Benefit Families	No	Benefit Families	No	Benefit Families
1	Karachchi	171	1154	8167	8167	178	178	4	4	69	22759	9265	9265	288	288	75	75
2	Kandawalai	253	1881	1322	1709	1014	1018	0	4	67	1142	1386	1595	503	621	164	610
3	Poonagari	172	2444	810	1913	315	684	8	109	116	2227	244	547	106	440	6018	6018
4	Pachchilaipalli	10	533	18	994	-	48	-	-	55	-	1197	-	-	-	-	-
Total		606	6012	10317	12783	1507	1928	12	117	307	26128	12092	11407	897	1349	6257	6703

Source :All Divisional Secretariat. Kilinochchi

Table : 10.9

Electricity Facilities in Kilinochchi District - 2013

No	DS Division	No. of Houses Electricity Availabe	No. of Houses Electricity Requirment
1	Karachchi	9,571	13,188
2	Kandawalai	997	6,550
3	Poonagari	302	6,649
4	Pachchilaippalli	1,268	1,886
Total		12,138	28,273

Source :All Divisional Secretariat. Kilinochchi



Chapter XI

Table: 11.1

Number of Employees in Industrial Sector in Kilinochchi District - 2013

No	Industries	Karachchi		Kandawalai		Poonakary		Pachchilaipalli	
		No. of Industries	No. of Skills	No. of Industries	No. of Skills	No. of Industries	No. of Skills	No. of Industries	No. of Skills
1	Rice Mill	48	138	20	68	25	30	3	9
2	Coolbar	5	13	2	5	-	-	5	7
3	Handicraft	17	17	13	15	18	15	22	30
4	Tailoring	27	80	23	45	35	30	7	30
5	Sweet industries	12	16	8	8	1	4	5	10
6	Printers	15	30	4	12	2	5	3	11
7	Bakery	19	53	5	16	8	12	3	8
8	Welding Work Shop	23	50	5	8	5	8	5	8
9	Furniture company	12	20	2	4	2	6	1	4
10	Stone quarry	1	4	1		1		3	5
11	Aluminium fitting	6	10	1	2	2	4	-	-
12	Solt Packing work shop	-	-	-	-	-	-	-	-
13	Palmyrah & Cocount Co- operative shop	1		2	3	1	2	1	2

Source : Industries Department, Kachcheri, Kilinochchi

Table: 11.2

Small / Cottage/Self Employed Industries in Kilinochchi District - 2013

No	Divison	Small & Cottage	
		Functioning Number	Not Functioning
1	Karachchi	179	2
2	Kandawalai	87	8
3	Poonakary	99	12
4	Pachchilaippalli	55	-

Source : Industries Department, Kachcheri, Kilinochchi

Table: 11.3

Medium Scale Industries in Kilinochchi District - 2013

Description of Industries	Type of Production	Karachchi		Kandawalai		Poonakary		Pachchilaipalli	
		Skill	Unskilled	Skill	Unskilled	Skill	Unskilled	Skill	Unskilled
Rice Mill	Rice,Rice flour,	5	-	1	-	3	-	-	-
Printers	Printing	3	-	-	-	-	-	-	-
Bakery	bread,cake,bun	15	-	2	-	1	-	1	-
Furniture company	Furnitures	1	-	-	-	-	-	-	-

Table: 11.4

Number of Employees in Small Industries - 2013

Divison	Stone Quarry	Dairy Production	Gingelly Coconut Oils	Bakery Products	Chocolates & sugar confec	Food product	Palmyra Jaggery
Karachchi	-	7	5	28	48	123	-
Kandawalai	-	-	2	11	8	-	3
Poonakary	-	-	-	7	10	-	9
Pachchilaippalli	3	-	-	5	-	-	7

Divison	Cadjen Product	Plamayra based Product	Banana Based Product	Toddy based product	Sea based Product	Soft drink Aerated waters	Coir & Rope
Karachchi	-	15	-	-	-	-	2
Kandawalai	-	13	-	-	-	-	2
Poonakary	-	18	-	-	15	-	-
Pachchilaippalli	5	22	-	-	25	-	25

Source : Industries Department, Kachcheri, Kilinochchi

Table: 11.5

Vocational Training Centres under the Department of Industries in Kilinochchi District - 2013

S.No	D.S.Divison	Type of Handicraft	Duration	Location
1	Karachchi	-	-	-
2	Kandawalai	Handloom Weaving	6 Month	Tharmapuram
3	Poonakary	-	-	-
4	Pachchilaippalli	Coir based training and production	6 Month	Pulloppalai East

Table: 11.6

Number of Handicraft in Self Employees under the Various Financial Sources in Kilinochchi District - 2013

S.No	D.S.Divison	Type of Handicraft	Location	Skills
1	Karachchi	Packeting and food processing	Uruththirapuram	27
2		Cloth Designing, Sewing, fabric painting and packeting	Ariviyal nagar	700
3		Fruit and Vegetable processing	Ariviyal nagar	27
4	Kandawalai	jeggary production	Kandawalai	10
5	Poonakary	Leather based production	Nachchikkuda	5
6	Pachchilaippalli	Coir based production	Puloppalai west	3

Source : Industries Department, Kachcheri, Kilinochchi

Table: 11.7

Industrial Development Training in Self Employees in Kilinochchi District - 2013

S.No	D.S.Divison	Employees Skills	Location
1	Karachchi	20	Periyaparanthan
2	Kandawalai	20	Tharmapuram
3	Poonakary	60	Gowtharimunai,Seddiyakkurichchi,nalloor
4	Pachchilaippalli	20	Tharmakerny

Source : Industries Department, Kilinochchi

Table: 11.8

Staff Details of Industrial Department in Kilinochchi District - 2013

S.No	Designation	No of staff	Station
1	Developmen Officer	2	District secretariat
2	Developmen Officer	1	Pachchilappalli DS office
3	Developmen Officer	1	Poonakary DS office
4	Texttile Demonstrator	1	Weaving center Tharmapuram
5	Coir Based Production Demonstrator	1	Coir training center Puloppalai.

Source : Industries Department, Kachcheri, Kilinochchi



Chapter XII

Table :- 12.1

**Number of Widows by G.N. Division, Age, Dependency, Assistance,
Cause of husband death and Income in Kilinochchi District - 2013**

No.	G.N. Division	No. of Families Widows house-hold	Details of Widows																										
			Age wise (No. of Widows)							Dependency Wise (No. of Families)							Relief Assistance wise (No. of Families)			Husband death causes wise (No. of Families)						Monthly income wise (No. of Families)			
			Under 20	21 - 30	31 - 40	41 - 50	51 - 60	Over 60	Total	Non	One	Two	Three	Four	Five	Total	Received	Not received	Total	Violence	Accident	Natural Death	Natural Disaster	others	Total	Under Rs.1500	Rs.1501 - 5000	Rs. Over 5000	Total
1	Karachchi	3181	10	212	484	567	744	1174	3181	1248	596	451	408	291	200	3181	3069	112	3181	1042	189	1842	8	100	3181	2690	381	110	3181
2	Kandawalai	1021	0	17	114	146	233	511	1021	507	205	140	93	48	28	1021	0	0	0	345	0	583	0	93	1021	643	314	64	1021
3	Poonakary	897	3	26	66	125	241	436	897	328	209	113	107	71	69	897	897	0	897	211	39	609	13	25	897	683	142	72	897
4	Pachchilaipalli	547	0	16	67	83	122	259	547	263	123	69	48	32	12	547	0	0	0	151	31	322	22	21	547	368	53	126	547
Total		5646	13	271	731	921	1340	2380	5646	2346	1133	773	656	442	309	5646	3966	112	4078	1749	259	3356	43	239	5646	4384	890	372	5646

Source:- All Divisional Secretariat, Kilinochchi

Table :- 12.1.1

Number of Widows by G.N. Division, Age, Dependency, Assistance, Cause of husband death and Income - 2013

Divisional Secretariat:- Karachi

No.	G.N. Division	No. of Families Widows house-hold	Details of Widows																										
			Age wise (No. of Widows)							Dependency Wise (No. of Families)							Relief Assistance wise (No. of Families)			Husband death causes wise (No. of Families)					Monthly income wise (No. of Families)				
			Under 20	21 - 30	31 - 40	41 - 50	51 - 60	Over 60	Total	Non	One	Two	Three	Four	Five	Total	Received	Not received	Total	Violence	Accident	Natural Death	Natural Disaster	Others	Total	Under Rs.1500	Rs.1501 - 5000	Rs. Over 5000	Total
1	Vannerikulam	80	1	3	13	18	16	30	80	35	19	10	7	6	3	80	77	3	80	23	3	48	3	3	80	65	11	4	80
2	Anaivilunthan	67	0	5	11	8	6	37	67	37	4	8	9	5	4	67	65	2	67	13	5	47	0	2	67	50	16	1	67
3	Kannakaipuram	49	0	3	7	5	10	24	49	23	5	7	6	5	3	49	45	4	49	14	1	31	0	3	49	36	12	1	49
4	Skanthapuram	97	0	3	12	12	34	36	97	36	33	10	12	5	1	97	94	3	97	67	3	26	0	1	97	78	15	4	97
5	Akkarayankulam	117	0	13	21	28	27	28	117	30	21	19	15	19	13	117	115	2	117	46	15	50	0	6	117	82	18	17	117
6	Konavil	95	0	3	15	19	23	35	95	31	23	19	11	4	7	95	91	4	95	33	12	48	0	2	95	74	19	2	95
7	Ponnagar	76	0	7	18	12	17	22	76	23	12	9	19	10	3	76	75	1	76	9	1	64	0	2	76	59	16	1	76
8	Parathipuram	99	0	9	17	19	23	31	99	36	11	13	17	14	8	99	95	4	99	90	1	8	0	0	99	84	15	0	99
9	Malayalapuram	58	0	2	9	6	11	30	58	29	7	6	8	5	3	58	56	2	58	19	3	36	0	0	58	54	4	0	58
10	Vivekanandanagar	77	0	4	8	9	17	39	77	37	14	10	6	7	3	77	74	3	77	17	3	51	0	6	77	72	3	2	77
11	Krishnapuram	102	2	11	13	22	27	29	102	32	17	15	19	11	8	102	100	2	102	48	1	51	0	2	102	95	6	1	102
12	Uthayanagar East	40	4	8	11	6	2	13	40	11	5	5	10	5	4	40	39	1	40	18	4	15	0	3	40	33	6	1	40
13	Uthayanagar West	80	0	5	15	17	16	27	80	29	11	12	12	9	7	80	78	2	80	21	2	55	0	2	80	70	8	2	80
14	Ambalkulam	123	0	11	18	23	31	40	123	40	24	19	17	12	11	123	121	2	123	28	17	75	0	3	123	103	11	9	123
15	Selvanagar	35	0	1	7	15	6	6	35	8	6	6	5	6	4	35	34	1	35	9	3	23	0	0	35	33	2	0	35

Cont

Table :- 12.1.1

Number of Widows by G.N. Division, Age, Dependency, Assistance, Cause of husband death and Income - 2013

Divisional Secretariat:- Karachi

No.	G.N. Division	No. of Families Widows house-hold	Details of Widows																										
			Age wise (No. of Widows)						Dependency Wise (No. of Families)						Relief Assistance wise (No. of Families)			Husband death causes wise (No. of Families)					Monthly income wise (No. of Families)						
			Under 20	21 - 30	31 - 40	41 - 50	51 - 60	Over 60	Total	Non	One	Two	Three	Four	Five	Total	Received	Not received	Total	Violence	Accident	Natural Death	Natural Disaster	Others	Total	Under Rs.1500	Rs.1501 - 5000	Rs. Over 5000	Total
16	Ananthapuram	212	0	13	42	38	54	65	212	70	50	42	30	11	9	212	210	2	212	38	9	160	0	5	212	167	38	7	212
17	Thondamanagar	27	0	1	5	2	7	12	27	14	6	3	2	1	1	27	25	2	27	7	2	16	0	2	27	20	4	3	27
18	Kanagambigaikulam	88	0	11	13	27	23	14	88	24	15	19	10	11	9	88	85	3	88	45	5	37	0	1	88	78	9	1	88
19	Ambalnagar	106	0	12	23	17	23	31	106	29	11	18	20	21	7	106	104	2	106	21	7	73	0	5	106	96	5	5	106
20	Thiruvaiaru	24	0	2	2	5	6	9	24	12	6	5	7	6	1	24	23	1	24	12	2	10	0	0	24	19	2	3	24
21	Thiruvaiaru West	42	0	4	4	5	11	18	42	17	12	6	5	1	1	42	40	2	42	8	3	29	0	2	42	32	5	5	42
22	Ratnapuram	59	0	6	9	12	13	19	59	21	11	9	11	5	2	59	56	3	59	11	2	44	0	2	59	49	8	2	59
23	Kilinochchi Town	92	0	5	19	11	16	41	92	48	19	12	8	3	2	92	90	2	92	13	7	69	0	3	92	72	20	0	92
24	Maruthanagar	92	0	9	8	15	19	41	92	47	14	10	12	4	5	92	89	3	92	21	2	63	0	6	92	88	4	0	92
25	Pannakandy	66	0	3	12	8	15	28	66	31	13	7	5	6	4	66	64	2	66	7	3	54	0	2	66	63	3	0	66
26	Kanakapuram	37	0	1	6	7	8	15	37	17	6	4	5	3	2	37	34	3	37	15	2	19	0	1	37	28	5	4	37
27	Thirunagar South	85	0	1	7	19	25	33	85	35	24	17	5	4	0	85	82	3	85	61	2	21	0	1	85	75	10	0	85
28	Thirunagar North	103	0	1	19	21	26	36	103	40	31	13	12	5	2	103	99	4	103	56	7	37	0	3	103	82	15	6	103
29	Kaneshapuram	76	0	4	11	12	18	31	76	39	21	12	2	1	1	76	75	1	76	15	2	57	0	2	76	69	7	0	76
30	Jeyanthinagar	37	0	3	4	7	9	14	37	17	6	6	5	2	1	37	35	2	37	16	0	19	0	2	37	28	9	0	37

Cont

Table :- 12.1.1

Number of Widows by G.N. Division, Age, Dependency, Assistance, Cause of husband death and Income - 2013

Divisional Secretariat:- Karachi

No.	G.N. Division	No. of Families Widows house-hold	Details of Widows																										
			Age wise (No. of Widows)							Dependency Wise (No. of Families)							Relief Assistance wise (No. of Families)			Husband death causes wise (No. of Families)					Monthly income wise (No. of Families)				
			Under 20	21 - 30	31 - 40	41 - 50	51 - 60	Over 60	Total	Non	One	Two	Three	Four	Five	Total	Received	Not received	Total	Violence	Accident	Natural Death	Natural Disaster	Others	Total	Under Rs.1500	Rs.1501 - 5000	Rs. Over 5000	Total
31	Periyaparanthan	61	0	4	11	13	8	25	61	21	9	6	8	9	8	61	58	3	61	25	13	21	0	2	61	55	5	1	61
32	Uruthirapuram North	88	2	5	12	17	25	29	88	31	13	14	11	10	9	88	84	4	88	25	14	47	0	2	88	77	6	5	88
33	Uruthirapuram East	74	0	2	8	7	12	45	74	38	17	8	5	5	1	74	72	2	74	17	1	54	0	2	74	60	9	5	74
34	Uruthirapuram West	86	0	3	5	14	27	37	86	47	14	9	7	6	3	86	82	4	86	15	1	68	0	2	86	74	7	5	86
35	Sivanagar	61	0	4	3	7	20	27	61	27	16	12	6	0	0	61	61	0	61	22	3	34	0	2	61	57	4	0	61
36	Ottupulam	63	0	5	9	11	17	21	63	25	13	9	7	5	4	63	61	2	63	9	4	45	2	3	63	56	5	2	63
37	Puthumurippu	57	0	7	8	13	11	18	57	21	10	6	9	6	5	57	53	4	57	18	3	32	3	1	57	50	4	3	57
38	Vaddaakkachchi	95	1	6	15	11	24	39	95	42	12	7	14	12	8	95	93	2	95	21	5	67	0	2	95	88	7	0	95
39	Civic Centre	46	0	1	5	13	7	20	46	24	6	6	4	3	3	46	43	3	46	14	1	30	0	1	46	35	6	5	46
40	Mayavanoor	63	0	5	11	9	17	21	63	23	9	7	11	9	4	63	60	3	63	34	3	24	0	2	63	54	9	0	63
41	Ramanathapuram	67	0	3	6	7	14	37	67	31	9	7	6	7	7	67	63	4	67	30	7	25	0	5	67	59	5	3	67
42	Mavadiamman	79	0	3	12	20	23	21	79	20	11	9	8	12	19	79	69	10	79	11	5	59	0	4	79	71	8	0	79
Total		3181	10	212	484	567	744	1,174	3,181	1,248	596	451	408	291	200	3,181	3,069	112	3,181	1,042	189	1,842	8	100	3,181	2,690	381	110	3,181

Table :- 12.1.2

Number of Widows by G.N. Division, Age, Dependency, Assistance, Cause of husband death and Income - 2013

Divisional Secretariat:- Kandawalai

No.	G.N. Division	No. of Families	Widows	Details of Widows																									
				Age wise (No. of Widows)							Dependency Wise (No. of Families)							Relief Assistance wise (No. of Families)			Husband death causes wise (No. of Families)					Monthly income wise (No. of Families)			
				Under 20	21 - 30	31 - 40	41 - 50	51 - 60	Over 60	Total	Non	One	Two	Three	Four	Five	Total	Received	Not received	Total	Violence	Accident	Natural Death	Natural Disaster	Other	Total	Under Rs.1500	Rs.1501 - 5000	Rs. Over 5000
1	Kumarapuram	69	-	-	7	5	19	38	69	21	24	13	9	2	-	69	-	-	0	20	-	48	-	1	69	58	6	5	69
2	Paranthan	103	-	5	14	14	20	50	103	52	24	16	7	3	1	103	-	-	0	33	-	47	-	23	103	10	83	10	103
3	Umaiyalpuram	31	-	2	3	3	4	19	31	22	5	1	1	1	1	31	-	-	0	8	-	22	-	1	31	3	28	-	31
4	Elephantpass	0	-	-	-	-	-	0	0	-	-	-	-	-	-	0	-	-	0	-	-	-	-	-	0	-	-	-	0
5	Thaduvankoddi	14	-	-	1	2	4	7	14	-	5	6	2	1	-	14	-	-	0	6	-	6	-	2	14	14	-	-	14
6	Korakkankaddu	68	-	-	10	15	14	29	68	32	14	8	8	4	2	68	-	-	0	35	-	24	-	9	68	52	13	3	68
7	Uriyan	51	-	1	6	7	10	27	51	31	7	6	2	2	3	51	-	-	0	16	-	34	-	1	51	50	-	1	51
8	Murasumoodai	45	-	1	4	8	8	24	45	25	5	5	6	2	2	45	-	-	0	9	-	20	-	16	45	41	1	3	45
9	Kandawalai	54	-	-	2	5	13	34	54	35	9	4	5	1	-	54	-	-	0	15	-	34	-	5	54	30	23	1	54
10	Periyakulam	55	-	-	8	8	10	29	55	28	14	6	4	2	1	55	-	-	0	15	-	35	-	5	55	37	17	1	55
11	Kalmaidunagar	131	-	3	16	21	30	61	131	72	18	22	11	6	2	131	-	-	0	47	-	79	-	5	131	91	22	18	131
12	Tharmapuram West	53	-	-	1	4	22	26	53	33	8	5	6	-	1	53	-	-	0	16	-	32	-	5	53	28	23	2	53
13	Tharmapuram East	77	-	-	6	14	14	43	77	39	17	10	4	5	2	77	-	-	0	22	-	49	-	6	77	23	52	2	77
14	Puliyampokkanai	50	-	-	12	5	8	25	50	23	13	4	4	3	3	50	-	-	0	18	-	30	-	2	50	48	1	1	50
15	Punnaineeravi	143	-	4	20	22	29	68	143	62	26	22	14	11	8	143	-	-	0	64	-	74	-	5	143	92	38	13	143
16	Piramanthanaru	77	-	1	4	13	28	31	77	32	16	12	10	5	2	77	-	-	0	21	-	49	-	7	77	66	7	4	77
Total		1,021	0	17	114	146	233	511	1,021	507	205	140	93	48	28	1,021	0	0	0	345	0	583	0	93	1,021	643	314	64	1,021

Table :- 12.1.3

Number of Widows by G.N. Division, Age, Dependency, Assistance, Cause of husband death and Income - 2013

Divisional Secretariat:- Poonakari

No.	G.N. Division	No. of Families Widows house-hold	Details of Widows																											
			Age wise (No. of Widows)						Dependency Wise (No. of Families)						Relief Assistance wise (No. of Families)			Husband death causes wise (No. of Families)						Monthly income wise (No. of Families)						
			Under 20	21 - 30	31 - 40	41 - 50	51 - 60	Over 60	Total	Non	One	Two	Three	Four	Five	Total	Received	Not received	Total	Violence	Accident	Natural Death	Natural Disaster	Suicide	Other	Total	Under Rs.1500	Rs.1501 - 5000	Rs. Over 5000	Total
1	Nallur	68	0	3	2	3	13	47	68	30	9	14	11	2	2	68	68	0	68	17	1	50	0	0	0	68	50	12	6	68
2	Alankerny	13	0	0	0	2	2	9	13	0	9	1	1	0	2	13	13	0	13	1	0	12	0	0	0	13	8	4	1	13
3	Kollakurichchi	32	0	0	1	4	6	21	32	0	15	4	3	5	5	32	32	0	32	7	1	23	0	1	0	32	23	6	3	32
4	Cheddiyakurichchi	36	0	1	3	7	5	20	36	17	7	3	4	4	1	36	36	0	36	7	1	24	0	4	0	36	26	4	6	36
5	Gnamimadam	19	0	1	0	2	2	14	19	10	3	1	2	0	3	19	19	0	19	6	0	12	0	0	1	19	12	4	3	19
6	Madduvilnadu East	27	2	3	6	13	2	1	27	12	6	1	4	3	1	27	27	0	27	6	0	17	1	0	3	27	21	5	1	27
7	Pallikuda	115	0	5	11	14	24	61	115	0	51	16	16	15	17	115	115	0	115	32	8	73	2	0	0	115	101	9	5	115
8	Madduvilnadu west	36	0	0	1	1	19	15	36	21	4	7	2	2	0	36	36	0	36	7	0	29	0	0	0	36	27	7	2	36
9	Paramankirai	30	0	0	3	7	6	14	30	19	4	1	3	2	1	30	30	0	30	9	0	21	0	0	0	30	23	5	2	30
10	Gowatharimunai	14	0	0	0	1	5	8	14	5	4	3	2	0	0	14	14	0	14	2	2	10	0	0	0	14	12	2	0	14
11	Jeyapuram North	25	0	0	1	5	9	10	25	12	6	3	2	2	0	25	25	0	25	8	1	15	0	1	0	25	20	4	1	25
12	Jeyapuram South	39	0	1	1	2	11	24	39	8	7	3	7	6	8	39	39	0	39	6	0	22	10	0	1	39	33	5	1	39
13	Kariyalainagapaduvan	83	0	2	7	11	29	34	83	24	19	12	14	8	6	83	83	0	83	26	4	53	0	0	0	83	58	20	5	83
14	Pallavarayankaddu	49	0	2	5	10	8	24	49	13	14	7	6	5	4	49	49	0	49	17	3	24	0	1	4	49	41	6	2	49
15	Mulankavil	103	0	1	8	8	29	57	103	86	7	7	3	0	0	103	103	0	103	15	6	82	0	0	0	103	56	25	22	103
16	Nachchikuda	65	0	3	8	11	18	25	65	24	15	10	9	2	5	65	65	0	65	9	8	47	0	1	0	65	54	8	3	65
17	Kiranchi	57	1	0	4	9	15	28	57	24	13	12	5	1	2	57	57	0	57	13	2	42	0	0	0	57	44	7	6	57
18	Ponnaveli	46	0	4	0	7	11	24	46	21	14	3	5	2	1	46	46	0	46	9	1	28	0	0	8	46	38	5	3	46
19	Iranaitivu	40	0	0	5	8	27	0	40	2	2	5	8	12	11	40	40	0	40	14	1	25	0	0	0	40	36	4	0	40
Total		897	3	26	66	125	241	436	897	328	209	113	107	71	69	897	897	0	897	211	39	609	13	8	17	897	683	142	72	897

Table :- 12.1.4

Number of Widows by G.N. Division, Age, Dependency, Assistance, Cause of husband death and Income - 2013

Divisional Secretariat:- Pachchilaipalli

No.	G.N. Division	No. of Families Widows house-hold	Details of Widows																										
			Age wise (No. of Widows)							Dependency Wise (No. of Families)							Relief Assistance wise (No. of Families)			Husband death causes wise (No. of Families)						Monthly income wise (No. of Families)			
			Under 20	21 - 30	31 - 40	41 - 50	51 - 60	Over 60	Total	Non	One	Two	Three	Four	Five	Total	Received	Not received	Total	Violence	Accident	Natural Death	Natural Disaster	Other	Total	Under Rs.1500	Rs.1501 - 5000	Rs. Over 5000	Total
1	Allipallai	22	-	-	3	4	5	10	22	10	3	3	4	1	1	22	-	-	-	6	1	14	-	1	22	8	11	3	22
2	Arasarkeny	28	-	1	1	5	5	16	28	16	6	2	2	2	0	28	-	-	-	8	2	18	-	0	28	8	16	4	28
3	Ittavil	66	-	5	17	13	7	24	66	18	15	16	10	4	3	66	-	-	-	19	3	20	22	2	66	46	8	12	66
4	Iyakkachchi	33	-	-	2	2	8	21	33	25	4	4	0	0	0	33	-	-	-	7	4	22	-	0	33	19	7	7	33
5	Kachcharvely	27	-	-	1	5	2	19	27	15	7	1	1	1	2	27	-	-	-	6	2	17	-	2	27	23	2	2	27
6	Kilaly	23	-	-	7	2	7	7	23	9	4	5	3	2	0	23	-	-	-	9	1	12	-	1	23	18	1	4	23
7	Kovilvayal	43	-	2	7	10	19	5	43	15	12	5	6	2	3	43	-	-	-	12	3	28	-	0	43	30	1	12	43
8	Masar	40	-	-	0	13	6	21	40	20	8	1	6	4	1	40	-	-	-	12	1	24	-	3	40	33	0	7	40
9	Mugamalai	48	-	1	3	4	10	30	48	27	10	5	3	3	0	48	-	-	-	13	2	32	-	1	48	34	2	12	48
10	Mugavil	38	-	2	3	2	8	23	38	20	12	3	2	1	0	38	-	-	-	10	1	27	-	0	38	24	1	13	38
11	Mullaiyady	27	-	-	1	3	6	17	27	15	6	1	2	2	1	27	-	-	-	9	3	13	-	2	27	20	#	7	27
12	pallai town	15	-	-	2	0	5	8	15	10	1	3	1	0	0	15	-	-	-	6	2	6	-	1	15	13	0	2	15
13	pulopallai	22	-	-	11	3	6	2	22	15	2	2	2	1	0	22	-	-	-	3	#	17	-	2	22	12	1	9	22
14	pulopallai west	20	-	3	4	5	3	5	20	4	8	4	1	2	1	20	-	-	-	10	#	8	-	2	20	17	1	2	20
15	Soranpattu	35	-	-	1	5	8	21	35	19	9	2	2	3	0	35	-	-	-	6	3	25	-	1	35	24	0	11	35
16	Thampakamam	12	-	1	3	2	4	2	12	5	3	3	1	0	0	12	-	-	-	6	0	6	-	0	12	8	0	4	12
17	Tharmakkeny	9	-	-	0	1	4	4	9	4	3	2	0	0	0	9	-	-	-	1	1	7	-	0	9	4	2	3	9
18	Vembodukeny	39	-	1	1	4	9	24	39	16	10	7	2	4	0	39	-	-	-	8	2	26	-	3	39	27	0	12	39
Total		547	0	16	67	83	122	259	547	263	123	69	48	32	12	547	0	0	0	151	31	322	22	21	547	368	53	126	547

Table :- 12.2

Number of Women Headed by D.S Division, Age, Dependency, Assistance, Cause of husband death and Income in Kilinochchi District - 2013

No.	G.N. Division	No. of Families Female headed house-hold	Details of Women Headed																											
			Age wise (No. of Widows)							Dependency Wise (No. of Families)							Relief Assistance wise (No. of Families)			Women Headed causes wise (No. of Families)							Monthly income wise (No. of Families)			
			Under 20	21 - 30	31 - 40	41 - 50	51 - 60	Over 60	Total	Non	One	Two	Three	Four	Five	Total	Received	Not received	Total	Violence	Accident	Diseaser/ Natural	Natural Disaster	Suicide	Other	Total	Under Rs.1500	Rs.1501 - 5000	Rs. Over 5000	Total
1	Karachchi	3756	10	363	696	765	763	1168	3756	1914	790	536	453	352	229	3756	3492	282	3756	1043	187	1825	8	100	611	3774	2969	698	107	3756
2	Kandawalai	1406	5	66	199	250	290	596	1406	520	340	209	170	91	76	1406	0	0	0	386	0	0	628	0	392	1406	724	483	199	1406
3	Poonakary	1140	12	55	138	187	284	464	1140	401	284	156	141	81	77	1140	1140	0	1140	211	39	613	13	8	256	1140	910	157	73	1140
4	Pachchilaipalli	765	7	42	91	133	170	322	765	325	191	115	73	43	18	765	-	-	-	151	31	322	0	18	3	525	629	34	102	765
Total		7067	34	526	1124	1335	1507	2550	7067	3160	1605	1016	837	567	400	7067	4632	282	4896	1791	257	2760	649	126	1262	6845	5232	1372	481	7067

Source:- All Divisional Secretariat, Kilinochchi

Table :- 12.2.1

Number of Women Headed by G.N. Division, Age, Dependency, Assistance, Cause of husband death and Income - 2013

Divisional Secretariat:- Karachchi

No.	G.N. Division	No. of Families Female headed house-hold	Details of Women Headed																											
			Age wise (No. of Widows)							Dependency Wise (No. of Families)							Relief Assistance wise (No. of Families)			Husband death causes wise (No. of Families)						Monthly income wise (No. of Families)				
			Under 20	21 - 30	31 - 40	41 - 50	51 - 60	Over 60	Total	Non	One	Two	Three	Four	Five	Total	Received	Not received	Total	Violence	Accident	Natural Death	Natural Disaster	Suicide	Abandon/ Reh. Centre	Total	Under Rs.1500	Rs.1501 - 5000	Rs. Over 5000	Total
1	Vannerikulam	85	1	6	15	18	16	30	85	35	21	11	8	7	3	85	80	5	85	23	3	48	3	3	5	85	70	11	4	85
2	Anaivilunthan	92	0	13	15	17	10	37	92	40	6	20	12	8	6	92	85	7	92	13	5	47	0	2	25	92	75	16	1	92
3	Kannakaipuram	72	0	11	12	13	12	24	72	26	14	11	10	6	5	72	65	7	72	14	1	31	0	3	23	72	59	12	1	72
4	Skanthapuram	122	0	10	19	23	34	36	122	48	46	10	12	5	1	122	117	5	122	67	3	26	0	1	25	122	103	15	4	122
5	Akkarayankulam	140	0	19	28	36	29	28	140	30	27	20	21	27	15	140	135	5	140	46	15	50	0	6	23	140	98	25	17	140
6	Konavil	126	0	12	24	29	26	35	126	35	46	23	11	4	7	126	116	10	126	33	12	48	0	2	31	126	95	29	2	126
7	Ponnagar	90	0	15	22	14	17	22	90	28	21	9	19	10	3	90	87	3	90	9	1	64	0	2	14	90	73	16	1	90
8	Parathipuram	132	0	18	31	27	25	31	132	45	23	19	23	14	8	132	121	11	132	90	1	8	0	0	33	132	101	31	0	132
9	Malayalapuram	77	0	7	15	13	12	30	77	38	11	10	8	5	5	77	70	7	77	19	3	36	0	0	19	77	64	13	0	77
10	Vivekanandanagar	96	0	11	14	14	18	39	96	55	14	11	6	7	3	96	90	6	96	17	3	51	0	6	19	96	74	20	2	96
11	Krishnapuram	118	2	13	21	29	26	29	118	32	20	18	24	16	8	118	113	5	118	48	1	51	0	2	16	118	101	16	1	118

Number of Women Headed by G.N. Division, Age, Dependency, Assistance, Cause of husband death and Income - 2013

Divisional Secretariat:- Karachchi

No.	G.N. Division	No. of Families Female headed house-hold	Details of Women Headed																											
			Age wise (No. of Widows)							Dependency Wise (No. of Families)							Relief Assistance wise (No. of Families)			Husband death causes wise (No. of Families)						Monthly income wise (No. of Families)				
			Under 20	21 - 30	31 - 40	41 - 50	51 - 60	Over 60	Total	Non	One	Two	Three	Four	Five	Total	Received	Not received	Total	Violence	Accident	Natural Death	Natural Disaster	Suicide	Abandon/ Reh.Centre	Total	Under Rs.1500	Rs.1501 - 5000	Rs. Over 5000	Total
12	Uthayanagar East	51	4	11	15	8	4	13	51	6	9	9	13	7	7	51	47	4	51	18	4	15	0	3	11	51	31	19	1	51
13	Uthayanagar West	92	0	9	19	21	16	27	92	31	16	15	12	11	7	92	87	5	92	21	2	55	0	2	12	92	76	14	2	92
14	Ambalkulam	138	0	15	23	27	33	40	138	40	30	26	19	12	11	138	133	5	138	28	17	75	0	3	15	138	103	26	9	138
15	Selvanagar	40	0	3	9	16	6	6	40	8	6	6	8	7	5	40	36	4	40	9	3	23	0	0	5	40	38	2	0	40
16	Ananthapuram	219	0	16	44	40	54	65	219	70	50	45	34	11	9	219	211	8	219	38	9	160	0	5	7	219	155	57	7	219
17	Thondamanagar	35	0	1	5	2	7	12	35	15	10	5	3	1	1	35	31	4	35	7	2	16	0	2	8	35	27	5	3	35
18	Kanagambigaikulam	107	0	15	21	32	25	14	107	43	19	19	10	9	7	107	100	7	107	45	5	37	0	1	19	107	95	11	1	107
19	Ambalnagar	115	0	16	27	18	23	31	115	29	17	21	20	21	7	115	107	8	115	21	7	73	0	5	9	115	91	19	5	115
20	Thiruvaiaru	34	0	5	7	7	6	9	34	9	7	6	5	6	1	34	29	5	34	12	2	10	0	0	10	34	22	9	3	34
21	Thiruvaiaru West	34	0	6	9	8	11	18	34	529	12	4	5	1	1	34	41	11	34	8	3	29	0	2	10	52	35	12	5	34
22	Ratnapuram	73	0	9	15	17	13	19	73	22	18	13	12	6	2	73	65	8	73	11	2	44	0	2	14	73	59	12	2	73

Number of Women Headed by G.N. Division, Age, Dependency, Assistance, Cause of husband death and Income - 2013

Divisional Secretariat:- Karachchi

No.	G.N. Division	No. of Families Female headed house-hold	Details of Women Headed																											
			Age wise (No. of Widows)							Dependency Wise (No. of Families)							Relief Assistance wise (No. of Families)			Husband death causes wise (No. of Families)						Monthly income wise (No. of Families)				
			Under 20	21 - 30	31 - 40	41 - 50	51 - 60	Over 60	Total	Non	One	Two	Three	Four	Five	Total	Received	Not received	Total	Violence	Accident	Natural Death	Natural Disaster	Suicide	Abandon/ Reh.Centre	Total	Under Rs.1500	Rs.1501 - 5000	Rs. Over 5000	Total
23	Kilinochchi Town	94	0	7	19	11	16	41	94	48	21	12	8	3	2	94	88	6	94	13	7	69	0	3	2	94	72	22	0	94
24	Maruthanagar	104	0	11	13	20	19	41	104	51	21	11	12	4	5	104	95	9	104	21	2	63	0	6	12	104	93	11	0	104
25	Pannakandy	74	0	7	15	9	15	28	74	31	21	7	5	6	4	74	68	6	74	7	3	54	0	2	8	74	63	11	0	74
26	Kanakapuram	46	0	3	9	11	8	15	46	23	9	4	5	3	2	46	41	5	46	15	2	19	0	1	9	46	29	13	4	46
27	Thirunagar South	93	0	4	11	20	25	33	93	44	23	17	5	4	0	93	86	7	93	61	2	21	0	1	8	93	75	18	0	93
28	Thirunagar North	112	0	2	17	21	26	46	112	56	26	11	12	5	2	112	104	8	112	60	5	42	0	3	2	112	80	29	3	112
29	Kaneshapuram	84	0	6	14	15	18	31	84	43	27	10	2	1	1	84	80	4	84	15	2	57	0	2	8	84	71	13	0	84
30	Jeyanthinagar	52	0	5	13	11	9	14	52	23	12	9	5	2	1	52	47	5	52	16	-	19	0	2	15	52	38	14	0	52
31	Periyaparanthan	68	0	6	14	15	8	25	68	21	15	6	7	7	12	68	61	7	68	25	13	21	0	2	7	68	44	23	1	68
32	Uruthirapuram North	112	2	9	21	28	25	29	112	39	22	18	10	10	13	112	104	8	112	25	14	47	0	2	24	112	91	16	5	112
33	Uruthirapuram East	80	0	3	11	9	12	45	80	42	19	8	5	5	1	80	75	5	80	17	1	54	0	2	6	80	57	18	5	80

Number of Women Headed by G.N. Division, Age, Dependency, Assistance, Cause of husband death and Income - 2013

Divisional Secretariat:- Karachchi

No.	G.N. Division	No. of Families Female headed house-hold	Details of Women Headed																											
			Age wise (No. of Widows)							Dependency Wise (No. of Families)							Relief Assistance wise (No. of Families)			Husband death causes wise (No. of Families)						Monthly income wise (No. of Families)				
			Under 20	21 - 30	31 - 40	41 - 50	51 - 60	Over 60	Total	Non	One	Two	Three	Four	Five	Total	Received	Not received	Total	Violence	Accident	Natural Death	Natural Disaster	Suicide	Abandon/ Reh.Centre	Total	Under Rs.1500	Rs.1501 - 5000	Rs. Over 5000	Total
34	Uruthirapuram West	91	0	5	5	14	27	29	91	39	21	12	7	7	5	91	83	8	91	15	1	60	0	2	13	91	65	21	5	91
35	Sivanagar	58	0	6	8	13	12	19	58	18	17	9	6	6	2	58	51	7	58	19	3	20	0	2	14	58	49	9	0	58
36	Ottupulam	71	0	7	11	14	18	21	71	27	17	11	6	6	4	71	64	7	71	9	4	45	2	3	8	71	55	14	2	71
37	Puthumurippu	72	0	9	15	19	11	18	72	22	14	15	8	8	5	72	62	10	72	18	3	32	3	1	15	72	61	8	3	72
38	Vaddaakkachchi	108	1	10	19	16	24	39	108	47	12	9	16	16	8	108	104	4	108	21	5	67	0	2	13	108	87	21	0	108
39	Civic Centre	64	0	3	11	21	9	20	64	31	12	8	7	3	3	64	57	7	64	14	1	30	0	1	18	64	52	7	5	64
40	Mayavanoor	84	0	8	19	18	18	21	84	26	16	10	13	15	4	84	76	8	84	34	3	24	0	2	21	84	70	14	0	84
41	Ramanathapuram	122	0	8	29	31	17	37	122	49	11	9	11	28	14	122	111	11	122	30	7	25	0	5	55	122	105	14	3	122
42	Mavadiamman	79	0	3	12	20	23	21	79	20	11	9	8	12	19	79	69	10	79	11	5	59	0	4	0	79	67	12	0	79
Total		3756	10	363	696	765	763	1168	3756	1914	790	536	453	352	229	3756	3492	282	3756	1043	187	1825	8	100	611	3774	2969	698	107	3756

Table :- 12.2.2

Number of Women Headed by G.N. Division, Age, Dependency, Assistance, Cause of husband death and Income - 2013

Divisional Secretariat:- Kandawalai

No.	G.N. Division	No. of Families Female headed house-hold	Details of Women Headed																											
			Age wise (No. of Widows)						Dependency Wise (No. of Families)						Relief Assistance wise (No. of Families)			Husband death causes wise (No. of Families)						Monthly income wise (No. of Families)						
			Under 20	21 - 30	31 - 40	41 - 50	51 - 60	Over 60	Total	Non	One	Two	Three	Four	Five	Total	Received	Not received	Total	Violence	Accident	Diseaser/ Natural	Natural Disaster	Suicide	Other	Total	Under Rs.1500	Rs.1501 - 5000	Rs. Over 5000	Total
1	Kumarapuram	89	2	15	11	20	41	89	24	32	16	13	3	1	89	0	0	0	21	0	0	48	0	20	89	68	12	9	89	
2	Paranthan	156	2	11	30	22	66	156	30	42	22	27	20	15	156	0	0	0	33	0	0	51	0	72	156	17	125	14	156	
3	Umaiyalpuram	54	2	5	7	10	8	22	26	12	4	3	2	7	54	0	0	0	10	0	0	24	0	20	54	48	5	1	54	
4	Elephantpass	0	0	0	0	0	0	0	0	0	0	0	0	0	0	0	0	0	0	0	0	0	0	0	0	0	0	0	0	
5	Thaduvankoddi	17	0	1	1	7	1	7	5	8	2	1	1	0	17	0	0	0	6	0	0	7	0	4	17	17	0	0	17	
6	Korakkankaddu	91	0	2	16	20	19	34	14	33	21	18	5	0	91	0	0	0	35	0	0	25	0	31	91	68	15	8	91	
7	Uriyan	63	0	4	9	10	9	31	35	11	8	3	2	4	63	0	0	0	21	0	0	34	0	8	63	21	41	1	63	
8	Murasumoodai	60	0	2	6	12	14	26	30	7	8	9	4	2	60	0	0	0	9	0	0	20	0	31	60	53	3	4	60	
9	Kandawalai	72	0	2	5	10	28	27	42	12	4	6	3	5	72	0	0	0	17	0	0	37	0	18	72	36	35	1	72	
10	Periyakulam	80	0	2	12	14	18	34	39	24	10	5	2		80	0	0	0	16	0	0	36	0	28	80	49	28	3	80	
11	Kalmadunagar	175	0	8	30	40	30	67	89	34	27	14	9	2	175	0	0	0	50	0	0	90	0	35	175	25	38	112	175	
12	Tharmapuram West	71	0	2	5	12	22	30	39	11	9	8	2	2	71	0	0	0	18	0	0	35	0	18	71	35	34	2	71	
13	Tharmapuram East	95	1	4	7	16	21	46	49	22	11	5	6	2	95	0	0	0	22	0	0	48	0	25	95	26	67	2	95	
14	Puliyampokkanai	73	0	11	8	11	12	31	33	19	6	7	4	4	73	0	0	0	18	0	0	30	0	25	73	71	1	1	73	
15	Punnaineeravi	207	0	8	30	35	30	104	28	49	48	40	18	24	207	0	0	0	85	0	0	90	0	32	207	107	69	31	207	
16	Piramanthanaru	103	0	2	18	20	33	30	37	24	13	11	10	8	103	0	0	0	25	0	0	53	0	25	103	83	10	10	103	
Total		1406	5	66	199	250	290	596	1,406	520	340	209	170	91	76	####	0	0	0	386	0	0	628	0	392	1406	724	483	199	1406

Table :- 12.2.3

Number of Women Headed by G.N. Division, Age, Dependency, Assistance, Cause of husband death and Income - 2013

Divisional Secretariat:- Poonakari

No.	G.N. Division	No. of Families Female headed house-hold	Details of Women Headed																											
			Age wise (No. of Widows)							Dependency Wise (No. of Families)							Relief Assistance wise (No. of Families)			Husband death causes wise (No. of Families)						Monthly income wise (No. of Families)				
			Under 20	21 - 30	31 - 40	41 - 50	51 - 60	Over 60	Total	Non	One	Two	Three	Four	Five	Total	Received	Not received	Total	Violence	Accident	Natural Death	Natural Disaster	Suicide	Abandon/ Reh.Centre	Total	Under Rs.1500	Rs.1501 - 5000	Rs. Over 5000	Total
1	Nallur	85	0	5	7	6	20	47	85	38	14	18	11	2	2	85	85	0	85	17	1	50	0	0	17	85	65	14	6	85
2	Alankerny	13	0	0	0	2	9	13	13	0	9	1	1	0	2	13	13	0	13	1	0	12	0	0	0	13	8	4	1	13
3	Kollakurichchi	46	0	4	3	9	8	22	46	0	21	8	6	5	6	46	46	0	46	7	1	23	0	1	14	46	33	10	3	46
4	Cheddiyakurichchi	50	0	2	6	10	9	23	50	22	12	4	7	4	1	50	50	0	50	7	1	24	0	4	14	50	39	4	7	50
5	Gnanimadam	25	2	2	1	2	4	14	25	14	4	1	3	0	3	25	25	0	25	6	0	12	0	0	7	25	18	4	3	25
6	Madduvilnadu East	31	2	4	6	14	3	2	31	15	7	1	4	3	1	31	31	0	31	6	0	17	1	0	7	31	25	5	1	31
7	Pallikuda	162	0	7	31	27	32	65	162	0	67	31	26	19	19	162	162	0	162	32	8	73	2	0	47	162	148	9	5	162
8	Madduvilnadu west	41	3	2	1	1	19	15	41	25	5	7	2	2	0	41	41	0	41	7	0	29	0	0	5	41	32	7	2	41
9	Paramankirai	42	0	1	9	9	7	16	42	22	8	3	4	4	1	42	42	0	42	9	0	21	0	0	12	42	35	5	2	42
10	Gowatharimunai	19	0	2	1	1	7	8	19	7	6	4	2	0	0	19	19	0	19	2	2	10	0	0	5	19	17	2	0	19
11	Jeyapuram North	34	0	1	3	8	10	12	34	16	8	4	3	3	0	34	34	0	34	8	1	15	0	1	9	34	28	5	1	34
12	Jeyapuram South	49	1	4	3	2	13	26	49	12	11	4	8	6	8	49	49	0	49	6	0	22	10	0	11	49	43	5	1	49
13	Kariyalainagapaduvan	102	0	3	14	22	29	34	102	31	25	14	18	8	6	102	102	0	102	26	4	53	0	0	19	102	72	25	5	102
14	Pallavarayankaddu	55	0	3	7	12	9	24	55	16	16	8	6	5	4	55	55	0	55	17	3	24	0	1	10	55	47	6	2	55
15	Mulankavil	128	0	2	18	15	31	62	128	95	16	12	5	0	0	128	128	0	128	15	6	82	0	0	25	128	78	28	22	128
16	Nachchikuda	69	0	3	8	11	18	29	69	24	15	10	11	3	6	69	69	0	69	9	8	51	0	1	0	69	58	8	3	69
17	Kiranchi	85	1	3	8	14	27	32	85	35	23	15	7	3	2	85	85	0	85	13	2	42	0	0	28	85	72	7	6	85
18	Ponnaveli	59	3	7	7	9	9	24	59	27	15	4	6	2	5	59	59	0	59	9	1	28	0	0	21	59	51	5	3	59
19	Iranaitivu	45	0	0	5	13	27	0	45	2	2	7	11	12	11	45	45	0	45	14	1	25	0	0	5	45	41	4	0	45
Total		1140	12	55	138	187	284	464	1,140	401	284	156	141	81	77	1140	###	0	1140	211	39	613	13	8	256	1,140	910	157	73	1140

Table :- 12.2.4

Number of Women Headed by G.N. Division, Age, Dependency, Assistance, Cause of husband death and Income - 2013

Divisional Secretariat:- Pachchilaipalli

No.	G.N. Division	No. of Families Female headed house-hold	Details of Women Headed																											
			Age wise (No. of Widows)							Dependency Wise (No. of Families)							Relief Assistance wise (No. of Families)			Husband death causes wise (No. of Families)						Monthly income wise (No. of Families)				
			Under 20	21 - 30	31 - 40	41 - 50	51 - 60	Over 60	Total	Non	One	Two	Three	Four	Five	Total	Received	Not received	Total	Violence	Accident	Diseaser/ Natural	Natural Disaster	Suicide	Other	Total	Under Rs.1500	Rs.1501 - 5000	Rs. Over 5000	Total
1	Allipallai	32	1	-	7	7	6	11	32	11	7	6	6	0	2	32	-	-	-	6	1	14	-	1	-	22	27	3	2	32
2	Arasarkeny	37	1	3	2	7	7	17	37	17	10	3	5	1	1	37	-	-	-	8	2	18	-	-	-	28	28	5	4	37
3	Ittavil	67	-	5	17	13	7	25	67	17	16	17	9	3	5	67	-	-	-	19	3	20	-	2	-	44	51	4	12	67
4	Iyakkachchi	46	3	1	3	3	12	24	46	27	9	8	1	1	0	46	-	-	-	7	4	22	-	-	-	33	43	1	2	46
5	Kachcharvely	36	-	2	2	5	10	17	36	19	8	5	3	1	0	36	-	-	-	6	2	17	-	1	1	27	30	3	3	36
6	Kilaly	32	-	3	8	2	11	8	32	12	6	6	4	4	0	32	-	-	-	9	1	12	-	1	-	23	26	2	4	32
7	Kovilvayal	72	-	2	6	12	19	33	72	32	23	6	6	2	3	72	-	-	-	12	3	28	-	-	-	43	65	2	5	72
8	Masar	55	-	2	3	20	9	21	55	25	11	4	9	4	2	55	-	-	-	12	1	24	-	3	-	40	47	1	7	55
9	Mugamalai	72	2	5	10	8	15	32	72	40	15	6	7	4	0	72	-	-	-	13	2	32	-	1	-	48	57	5	10	72
10	Mugavil	57	-	5	6	6	11	29	57	28	16	8	3	2	0	57	-	-	-	10	1	27	-	-	-	38	52	3	2	57
11	Mullaiyady	41	-	3	3	8	8	19	41	15	10	10	3	1	2	41	-	-	-	9	3	13	-	2	-	27	33	#	8	41
12	pallai town	23	-	1	5	3	8	6	23	11	2	6	0	3	1	23	-	-	-	6	2	6	-	-	1	15	19	0	4	23
13	pulopallai	29	-	1	2	4	8	14	29	15	7	3	2	1	1	29	-	-	-	3	#	17	-	1	1	22	17	1	11	29
14	pulopallai west	38	-	5	6	9	7	11	38	3	16	11	4	3	1	38	-	-	-	10	#	8	-	2	-	20	30	2	6	38
15	Soranpattu	47	-	1	3	12	10	21	47	22	11	5	5	4	0	47	-	-	-	6	3	25	-	1	-	35	34	2	11	47
16	Thampakamam	19	-	1	2	2	6	8	19	9	6	2	1	1	0	19	-	-	-	6	0	6	-	-	-	12	17	0	2	19
17	Tharmakkeny	14	-	-	4	2	4	4	14	4	5	3	2	0	0	14	-	-	-	1	1	7	-	-	-	9	13	0	1	14
18	Vembodukeny	48	-	2	2	10	12	22	48	18	13	6	3	8	0	48	-	-	-	8	2	26	-	3	-	39	40	0	8	48
Total		765	7	42	91	133	170	322	765	325	191	115	73	43	18	765	-	-	-	151	31	322	0	18	3	525	629	34	102	765

Table : 12.3

District Child Protection Committee Activities Summary Kilinochchi District -2013

No	Type of Abuse	Gender		Age Group				Month											
		Male	Female	0-5	6_10	11_15	16-18	Jan	Feb	Mar	Apr	May	Jun	Jul	Aug	Sep	Oct	Nov	Dec
1	Sexual Abuse	1	10	-	4	4	3	4	-	-	-	2	2	1	-	1	1	-	-
2	Attempt to Suicide	3	19	-	-	8	14	-	-	1	3	1	1	6	2	2	3	3	-
3	Physical Abuse	15	22	7	11	13	6	3	-	3	3	2	1	6	6	4	5	4	-
4	Disappearance	-	1	-	-	-	1	-	-	-	-	-	-	-	-	-	-	-	-
5	Adoption	4	1	5	-	-	-	-	1	-	2	-	-	-	1	-	-	-	1
6	Early Marriage	-	12	-	-	-	12	2	-	-	-	2	1	2	1	2	2	-	-
7	Neglected	1	2	-	-	3	-	-	-	1	-	1	-	-	-	-	-	-	1
8	Abuse (Attempt)	-	7	-	2	2	3	1	-	-	2	1	2	-	-	-	1	-	-
Total		24	74	12	17	30	39	10	1	5	10	9	7	15	10	9	12	7	2

Source:- DCPC, Kilinochchi

Table: 12.4

Resettlement Allowance Paid to the Resettled Internal Displaced Population Under Unified Assistance Scheme / Ministry of Relief Rehabilitation and Reconciliation - 2013

No	Divisional Secretariat	Up to 2010			Up to 2011			Up to 2012			Up to 2013		
		Total Number of Families	Amount Paid (@ Rs 5000.00)	Amount Paid (@ Rs 20000.00)	Total Number of Families	Amount Paid (@ Rs 5000.00)	Amount Paid (@ Rs 20000.00)	Total Number of Families	Amount Paid (@ Rs 5000.00)	Amount Paid (@ Rs 20000.00)	Total Number of Families	Amount Paid (@ Rs 5000.00)	Amount Paid (@ Rs 20000.00)
1	Karachchi	21653	4747	15599	21793	15806	457	22343	240	228	22759	16	-
2	Kandawalai	7132	146	5782	7261	6008	69	7523	314	22	7547	-	-
3	Poonagari	6019	168	4022	6350	5160	556	6686	489	27	6951	10	-
4	Pachchilaipalli	2505	350	1532	3005	1382	19	3410	294	22	3280	40	-
Total		37309	5411	26935	38409	28356	1101	39962	1337	299	40537	66	-

Source:- DPS, Kilinochchi

Table :12.5

Number of Disabled Person and Type of Disability in Kilinochchi District- 2013

No	Divisional Secretariat	Reason for Disable					Total	Person who lost							Total	
		Natural(On Birth)	War	Disease	Accident	Disaster		One Leg	Two Leg	One Hand	Two Hand	One Eye	Two Eyes	Completely Disable		Other
1	Karachchi	249	714	125	80	9	1177	218	18	97	7	108	18	39	672	1177
2	Kandawalai	151	386	64	-	-	601	86	4	27	4	37	15	-	428	601
3	Poonakary	121	234	-	-	85	440	92	29	39	3	40	13	7	217	440
4	Pachchilaipalli	43	185	58	0	0	286	92	0	59	0	28	2	20	85	286
Total		564	1519	247	80	94	2504	488	51	222	14	213	48	66	1402	2504

Table : 12.5.1

Number of Disabled Person by GN Division and Type of Disability - 2013

Divisional Secretariat-Kandawalai

No	G.N. Division	Reason for Disable					Total	Person who lost							Total	
		Natural(On Birth)	War	Disease	Accident	Disaster		One Leg	Two Leg	One Hand	Two Hand	One Eye	Two Eyes	Completely Disable		Other
1	Kumarapuram	10	20	4	-	-	34	6	1	3	1	0	0	-	23	34
2	Paranthan	14	40	9	-	-	63	12	1	1	0	6	3	-	40	63
3	Umaiylapuram	4	8	3	-	-	15	2	0	0	0	2	0	-	11	15
4	Elephantpass	1	1	0	-	-	2	1	0	0	0	0	0	-	1	2
5	Thadduvankoddy	1	4	1	-	-	6	0	0	0	0	0	0	-	6	6
6	Korakkankaddu	8	38	5	-	-	51	5	1	1	0	2	0	-	42	51
7	Uriyan	8	15	6	-	-	29	1	0	0	1	2	1	-	24	29
8	Murasumoddai	8	17	3	-	-	28	7	0	2	0	3	0	-	16	28
9	Kandawalai	11	16	5	-	-	32	0	0	2	0	0	1	-	29	32
10	Periyakulam	19	25	4	-	-	48	2	0	1	0	4	1	-	40	48
11	Kalmadunagar	14	42	6	-	-	62	11	0	4	0	7	3	-	36	61
12	Tharmapuram West	2	12	2	-	-	16	4	0	0	0	2	0	-	10	16
13	Tharmapuram East	18	26	5	-	-	49	8	0	1	0	0	4	-	36	49
14	Puliyampokkanai	4	27	2	-	-	33	2	0	2	0	1	0	-	28	33
15	Punnaineeravi	20	64	7	-	-	91	19	1	7	1	7	1	-	56	92
16	Piramantharu	9	31	2	-	-	42	6	0	3	1	1	1	-	30	42
Total		151	386	64	-	-	601	86	4	27	4	37	15	-	428	601

Table : 12.5.2

Number of Disabled Person by GN Division and Type of Disability - 2013

Divisional Secretariat:-Karachchi

No.	G.N. Division	Reason for Disable						Person who lost								Total
		Natural (On Birth)	War	Disease	Accident	Disaster	Total	One Leg	Two Leg	One Hand	Two Hand	One Eye	Two Eyes	Completely Disable	Other	
1	Vannerikulam	19	12	4	3	0	38	4	0	0	0	3	0	0	31	38
2	Anaivilunthan	7	20	4	5	0	36	6	0	4	0	4	2	0	20	36
3	Kannakaipuram	13	16	17	8	0	54	5	0	1	0	1	0	0	47	54
4	Skanthapuram	5	35	0	7	0	47	3	2	3	0	1	0	1	37	47
5	Akkarayankulam	3	14	0	3	0	20	4	0	2	1	3	0	0	10	20
6	Konavil	5	25	0	1	0	31	9	0	3	0	4	0	5	10	31
7	Ponnagar	3	24	0	5	0	32	11	0	2	0	3	1	0	15	32
8	Parathipuram	10	27	3	3	0	43	15	4	11	0	2	2	0	9	43
9	Malayalapuram	2	9	0	0	5	16	4	1	0	0	1	0	4	6	16
10	Vivekanandanagar	2	2	0	3	0	7	2	0	0	0	1	0	0	4	7
11	Krishnapuram	7	17	0	2	0	26	7	0	6	0	5	0	0	8	26
12	Uthayanagar East	3	17	0	2	0	22	1	1	1	0	2	2	2	13	22
13	Uthayanagar West	2	14	3	2	0	21	3	0	1	0	5	0	5	7	21
14	Ambalkulam	3	21	0	3	0	27	5	0	2	0	6	0	0	14	27
15	Selvanagar	5	16	0	1	0	22	7	0	0	0	0	1	3	11	22
16	Ananthapuram	7	11	0	0	0	18	1	0	1	0	1	0	0	15	18
17	Thondamanagar	4	2	0	0	0	6	2	0	0	0	0	0	1	3	6
18	Kanagambigaikulam	3	1	2	0	0	6	2	0	0	1	0	2	0	1	6
19	Ambalnagar	10	56	1	0	0	67	10	1	0	0	3	3	6	44	67
20	Thiruvaiaru	1	2	0	0	0	3	0	0	0	0	0	0	1	2	3
21	Thiruvaiaru West	1	10	0	0	0	11	4	0	0	0	3	0	0	4	11
22	Ratnapuram	4	20	0	3	0	27	4	0	2	0	4	0	2	15	27
23	Kilinochchi Town	2	9	0	1	0	12	2	0	4	0	6	0	0	0	12

Number of Disabled Person by GN Division and Type of Disability - 2013

Divisional Secretariat:-Karachchi

No.	G.N. Division	Reason for Disable						Person who lost								Total
		Natural (On Birth)	War	Disease	Accident	Disaster	Total	One Leg	Two Leg	One Hand	Two Hand	One Eye	Two Eyes	Completely Disable	Other	
24	Maruthanagar	3	33	9	3	0	48	3	0	2	0	2	0	2	39	48
25	Pannakandy	2	6	0	0	0	8	5	0	2	0	1	0	0	0	8
26	Kanakapuram	11	11	5	0	0	27	2	0	1	0	2	0	1	21	27
27	Thirunagar South	5	22	2	5	0	34	8	0	4	0	6	0	0	16	34
28	Thirunagar North	3	12	0	2	0	17	4	0	5	0	3	0	1	4	17
29	Kaneshapuram	6	11	2	1	0	20	3	0	1	0	2	1	1	12	20
30	Jeyanthinagar	18	34	0	0	0	52	18	2	9	0	10	0	2	11	52
31	Periyaparathan	9	9	0	0	4	22	5	1	1	0	1	0	0	14	22
32	Uruthirapuram North	12	30	0	0	0	42	15	4	13	3	5	2	0	0	42
33	Uruthirapuram East	2	5	5	0	0	12	2	0	2	0	1	1	1	5	12
34	Uruthirapuram West	4	8	0	0	0	12	5	1	1	0	0	0	0	5	12
35	Sivanagar	5	24	1	1	0	31	7	0	2	0	2	0	0	20	31
36	Ottupulam	3	7	0	0	0	10	2	0	0	0	1	0	0	7	10
37	Puthumurippu	4	40	12	4	0	60	7	0	1	0	5	0	0	47	60
38	Vaddakkachchi	7	19	2	3	0	31	2	0	2	0	4	1	0	22	31
39	Civic Centre	0	11	8	2	0	21	3	0	2	0	1	0	0	15	21
40	Mayavanoor	18	13	5	5	0	41	6	0	4	0	3	0	0	28	41
41	Ramanathapuram	15	35	40	2	0	92	8	0	1	2	1	0	1	79	92
42	Mavadiamman	1	4	0	0	0	5	2	1	1	0	0	0	0	1	5
Total		249	714	125	80	9	1177	218	18	97	7	108	18	39	672	1177

Table : 12.5.3

Number of Disabled Person by GN Division and Type of Disability - 2013

Divisional Secretariat : Poonakary

No.	G.N. Division	Reason for Disable						Person who lost								Total
		Natural(On Birth)	War	Desease	Accident	Deseaser	Total	One Leg	Two Leg	One Hand	Two Hand	One Eye	Two Eyes	Completely Disable	Other	
1	Nallur	31	22	-	-	4	57	14	3	4	0	2	3	1	30	57
2	Alankerny	0	1	-	-	0	1	1	0	0	0	0	0	0	0	1
3	Kollakurichchi	9	6	-	-	2	17	4	1	3	0	2	0	1	6	17
4	Cheddiyakurichchi	5	3	-	-	0	8	2	0	1	0	1	0	0	4	8
5	Gnanimadam	7	5	-	-	0	12	7	2	0	0	1	0	1	1	12
6	Madduvilnadu East	0	4	-	-	0	4	2	0	1	0	1	0	0	0	4
7	Pallikuda	1	8	-	-	5	14	5	3	4	0	2	0	0	0	14
8	Madduvilnadu west	2	10	-	-	4	16	5	2	1	0	2	0	0	6	16
9	Paramankirai	1	5	-	-	0	6	2	1	0	0	1	0	0	2	6
10	Gowatharimunai	1	6	-	-	1	8	4	1	2	0	1	0	0	0	8
11	Jeyapuram North	3	8	-	-	0	11	2	2	1	0	0	0	6	11	
12	Jeyapuram South	3	27	-	-	9	39	1	0	1	0	0	2	35	39	
13	Kariyalainagapaduvan	6	16	-	-	4	26	9	2	0	0	13	2	0	0	26
14	Pallavarayankaddu	2	20	-	-	4	26	3	0	0	1	6	1	0	15	26
15	Mulankavil	6	19	-	-	4	29	13	3	3	0	0	2	0	8	29
16	Nachchikuda	11	12	-	-	24	47	3	1	3	0	2	0	2	36	47
17	Kiranchi	10	18	-	-	0	28	3	0	2	0	0	1	0	22	28
18	Ponnaveli	12	27	-	-	3	42	1	0	1	0	2	0	0	38	42
19	Iranaitivu	11	17	-	-	21	49	11	8	12	2	4	4	0	8	49
Total		121	234	-	-	85	440	92	29	39	3	40	13	7	217	440

Table: 12.5.4

Number of Disabled Person by GN Division and Type of Disability - 2013

Divisional Secretariat:- Pachchilaipalli

No.	G.N. Division	Reason for Disable						Person who lost								Total
		Natural(On Birth)	War	Disease	Accident	Disaster	Total	One Leg	Two Leg	One Hand	Two Hand	One Eye	Two Eyes	Completely Disable	Other	
1	Kovilivayal	4	11	4	-	-	19	1	-	3	-	5	-	10	-	19
2	Iyakkachchi	5	12	4	-	-	21	9	-	6	-	2	-	2	2	21
3	Mukavil	4	7	-	-	-	11	1	-	2	-	1	-	-	7	11
4	Masar	3	5	5	-	-	13	7	-	1	-	1	-	-	4	13
5	Soranpattu	1	14	2	-	-	17	7	-	4	-	1	-	5	-	17
6	Tharmakerny	5	21	10	-	-	36	12	-	7	-	3	-	-	14	36
7	Pulopallai	3	10	4	-	-	17	4	-	3	-	3	-	-	7	17
8	Mullaiyadi	4	11	11	-	-	26	8	-	4	-	2	-	-	12	26
9	Thambakamam	6	52	8	-	-	66	24	-	12	-	6	-	1	23	66
10	Pallai Town	1	8	1	-	-	10	2	-	6	-	-	-	-	2	10
11	Pulopallai West	2	7	2	-	-	11	5	-	3	-	1	-	-	2	11
12	Allippallai	1	5	1	-	-	7	1	-	2	-	2	-	1	1	7
13	Kachchar velli	-	1	-	-	-	1	-	-	-	-	-	1	-	-	1
14	Arasarkerny	1	9	1	-	-	11	4	-	4	-	1	1	-	1	11
15	Iththavil	1	-	2	-	-	3	3	-	0	-	-	-	-	-	3
16	Mukamalai	1	1	2	-	-	4	1	-	0	-	-	-	1	2	4
17	Vempodukerny	-	-	-	-	-	-	-	-	-	-	-	-	-	-	-
18	Kilaly	1	11	1	-	-	13	3	-	2	-	-	-	-	8	13
Total		43	185	58	0	0	286	92	0	59	0	28	2	20	85	286

Table : 12.6

Issue of Relief Dry Ration in Kilinochchi District- 2013

No.	G.N. Division	Relief					Total Number of Families	WFP									Total	Samurdhi					Total Number of Families
		Family Size (Members)						Family Size (Members)										Family Size (Members)					
		1	2	3	4	5 and above		1	2	3	4	5	6	7	8	9		1	2	3	4	5 and above	
1	Karachchi	-	-	-	-	-	-	209	219	115	276	0	0	0	0	0	485	-	1128	-	3606	1510	6244
2	Kandawalai	-	-	-	-	-	-	15	0	0	0	1	0	0	0	0	16	695	365	361	0	0	1421
3	Poonagari	620	17	13	6	2	658	102	105	52	48	36	7	12	14	12	388	12	485	353	339	820	2009
4	Pachchilaipalli	-	-	-	-	-	-	96	134	66	71	53	26	5	0	0	440	143	195	178	135	260	911
Total		620	17	13	6	2	658	422	458	233	395	90	33	17	14	12	1329	850	2173	892	4080	2590	10585

Table : 12.6.1

Issue of Relief Dry Ration by GN Division - 2013

Divisional Secretariat-Kandawalai

No.	G.N. Division	Relief					Total Number of Families	WFP									Total	Samurdhi					Total Number of Families
		Family Size (Members)						Family Size (Members)										Family Size (Members)					
		1	2	3	4	5 and above		1	2	3	4	5	6	7	8	9		1	2	3	4	5 and above	
1	Kumarapuram	-	-	-	-	-	-	1	0	0	0	0	0	0	0	0	1	26	34	14	21	0	95
2	Paranthan	-	-	-	-	-	-	3	1	0	0	0	0	0	0	0	4	34	65	43	28	0	170
3	Umaiypuram	-	-	-	-	-	-	0	0	0	0	0	0	0	0	0	0	10	12	18	10	0	50
4	Elephantpass	-	-	-	-	-	-	0	0	0	0	0	0	0	0	0	0	0	0	0	0	0	0
5	Thadduvankoddy	-	-	-	-	-	-	0	0	0	0	0	0	0	0	0	0	9	12	4	4	0	29
6	Korakkankaddu	-	-	-	-	-	-	0	0	0	0	0	0	0	0	0	0	23	30	21	12	0	86
7	Uriyan	-	-	-	-	-	-	2	0	0	0	0	0	0	0	0	2	10	15	15	12	0	52
8	Murasumoddai	-	-	-	-	-	-	0	0	0	0	0	0	0	0	0	0	15	41	11	16	0	83
9	Kandawalai	-	-	-	-	-	-	0	0	0	0	0	0	0	0	0	0	8	18	18	23	0	67
10	Periyakulam	-	-	-	-	-	-	0	0	0	0	0	0	0	0	0	0	20	29	14	16	0	79
11	Kalmadunagar	-	-	-	-	-	-	2	0	0	0	0	0	0	0	0	2	40	52	22	32	0	146
12	Tharmapuram West	-	-	-	-	-	-	1	0	0	0	0	0	0	0	0	1	9	25	14	14	0	62
13	Tharmapuram East	-	-	-	-	-	-	0	0	0	0	0	0	0	0	0	0	17	36	21	18	0	92
14	Puliyampokkanai	-	-	-	-	-	-	1	0	0	0	0	0	0	0	0	1	25	44	24	34	0	127
15	Punnaineeravi	-	-	-	-	-	-	4	0	0	0	1	0	0	0	0	5	109	229	105	95	0	538
16	Piramantharu	-	-	-	-	-	-	1	0	0	0	0	0	0	0	0	1	38	51	18	22	0	129
Total		-	-	-	-	-	-	15	0	0	0	1	0	0	0	0	16	695	365	361	0	0	1421

Table : 12.6.2

Issue of Relief Dry Ration by GN Division - 2013

Divisional Secretariat:-Karachchi

No.	G.N. Division	Relief					Total Number of Families	WFP									Total	Samurdhi					Total Number of Families
		Family Size (Members)						Family Size (Members)										Family Size (Members)					
		1	2	3	4	5 and above		1	2	3	4	5	6	7	8	9		1	2	3	4	5 and above	
1	Vannerikulam	-	-	-	-	-	-	-	-	-	-	-	-	-	-	-	-	-	28	-	109	30	167
2	Anaivilunthan	-	-	-	-	-	-	10	14	6	26	-	-	-	-	-	56	-	13	-	93	33	139
3	Kannakaipuram	-	-	-	-	-	-	2	16	11	31	-	-	-	-	-	60	-	25	-	62	27	114
4	Skanthapuram	-	-	-	-	-	-	-	-	-	-	-	-	-	-	-	-	-	43	-	157	36	236
5	Akkarayankulam	-	-	-	-	-	-	28	18	8	14	-	-	-	-	-	68	-	49	-	95	40	184
6	Konavil	-	-	-	-	-	-	30	29	7	9	-	-	-	-	-	75	-	5	-	155	122	282
7	Ponnagar	-	-	-	-	-	-	0	11	17	22	-	-	-	-	-	50	-	9	-	72	34	115
8	Parathipuram	-	-	-	-	-	-	-	-	-	-	-	-	-	-	-	-	-	8	-	101	94	203
9	Malayalapuram	-	-	-	-	-	-	-	-	-	-	-	-	-	-	-	-	-	41	-	54	47	142
10	Vivekanandanagar	-	-	-	-	-	-	-	-	-	-	-	-	-	-	-	-	-	13	-	106	27	146
11	Krishnapuram	-	-	-	-	-	-	-	-	-	-	-	-	-	-	-	-	-	35	-	67	61	163
12	Uthayanagar East	-	-	-	-	-	-	-	-	-	-	-	-	-	-	-	-	-	59	-	80	27	166
13	Uthayanagar West	-	-	-	-	-	-	-	-	-	-	-	-	-	-	-	-	-	23	-	130	37	190
14	Ambalkulam	-	-	-	-	-	-	22	17	4	11	-	-	-	-	-	54	-	28	-	125	41	194
15	Selvanagar	-	-	-	-	-	-	10	15	5	30	-	-	-	-	-	60	-	42	-	127	36	205
16	Ananthapuram	-	-	-	-	-	-	-	-	-	-	-	-	-	-	-	-	-	9	-	105	26	140
17	Thondamanagar	-	-	-	-	-	-	-	-	-	-	-	-	-	-	-	-	-	7	-	51	17	75
18	Kanagambigaikulam	-	-	-	-	-	-	-	-	-	-	-	-	-	-	-	-	-	21	-	98	14	133
19	Ambalnagar	-	-	-	-	-	-	26	11	5	20	-	-	-	-	-	62	-	53	-	143	51	247
20	Thiruvaiaaru	-	-	-	-	-	-	-	-	-	-	-	-	-	-	-	-	-	12	-	46	28	86

Cont

Issue of Relief Dry Ration by GN Division - 2013

Divisional Secretariat:-Karachchi

No.	G.N. Division	Relief					Total Number of Families	WFP									Total	Samurdhi					Total Number of Families
		Family Size (Members)						Family Size (Members)										Family Size (Members)					
		1	2	3	4	5 and above		1	2	3	4	5	6	7	8	9		1	2	3	4	5 and above	
21	Thiruvaiaru West	-	-	-	-	-	-	-	-	-	-	-	-	-	-	-	-	24	-	56	24	104	
22	Ratnapuram	-	-	-	-	-	-	-	-	-	-	-	-	-	-	-	-	26	-	47	27	100	
23	Kilinochchi Town	-	-	-	-	-	-	-	-	-	-	-	-	-	-	-	-	21	-	79	16	116	
24	Maruthanagar	-	-	-	-	-	1	24	13	14	-	-	-	-	-	-	-	34	-	56	47	137	
25	Pannakandy	-	-	-	-	-	22	13	1	14	-	-	-	-	-	-	-	32	-	48	31	111	
26	Kanakapuram	-	-	-	-	-	-	-	-	-	-	-	-	-	-	-	-	5	-	44	4	53	
27	Thirunagar South	-	-	-	-	-	-	-	-	-	-	-	-	-	-	-	-	12	-	82	13	107	
28	Thirunagar North	-	-	-	-	-	-	-	-	-	-	-	-	-	-	-	-	20	-	83	43	146	
29	Kaneshapuram	-	-	-	-	-	-	-	-	-	-	-	-	-	-	-	-	10	-	57	9	76	
30	Jeyanthinagar	-	-	-	-	-	-	-	-	-	-	-	-	-	-	-	-	34	-	106	28	168	
31	Periyaparanthan	-	-	-	-	-	22	16	3	8	-	-	-	-	-	-	-	9	-	79	28	116	
32	Uruthirapuram North	-	-	-	-	-	-	-	-	-	-	-	-	-	-	-	-	42	-	60	43	145	
33	Uruthirapuram East	-	-	-	-	-	-	-	-	-	-	-	-	-	-	-	-	30	-	71	24	125	
34	Uruthirapuram West	-	-	-	-	-	-	-	-	-	-	-	-	-	-	-	-	19	-	87	31	137	
35	Sivanagar	-	-	-	-	-	-	-	-	-	-	-	-	-	-	-	-	32	-	49	21	102	
36	Ottupulam	-	-	-	-	-	-	-	-	-	-	-	-	-	-	-	-	45	-	40	43	128	
37	Puthumurippu	-	-	-	-	-	7	10	8	33	-	-	-	-	-	-	-	44	-	40	55	139	
38	Vaddakkachchi	-	-	-	-	-	-	-	-	-	-	-	-	-	-	-	-	16	-	119	47	182	
39	Civic Centre	-	-	-	-	-	-	-	-	-	-	-	-	-	-	-	-	23	-	65	28	116	
40	Mayavanoor	-	-	-	-	-	28	10	9	17	-	-	-	-	-	-	-	73	-	164	33	270	
41	Ramanathapuram	-	-	-	-	-	1	15	18	27	-	-	-	-	-	-	-	30	-	119	57	206	
42	Mavadiamman	-	-	-	-	-	-	-	-	-	-	-	-	-	-	-	-	24	-	79	30	133	
Total		-	-	-	-	-	209	219	115	276	0	0	0	0	0	485	-	1128	-	3606	1510	6244	

Table : 12.6.3

Issue of Relief Dry Ration by GN Division - 2013

Divisional Secretariat : Poonagari

No.	G.N. Division	Relief					Total Number of Families	WFP									Total	Samurdhi					Total Number of Families
		Family Size (Members)						Family Size (Members)										Family Size (Members)					
		1	2	3	4	5 and above		1	2	3	4	5	6	7	8	9		1	2	3	4	5 and above	
1	Nallur	66	2	0	0	0	68	5	7	5	7	6	1	1	2	0	34	2	23	18	24	98	165
2	Alankerny	6	0	0	0	0	6	0	0	0	0	0	0	0	0	0	0	0	3	5	8	12	28
3	Kollakurichchi	22	1	0	0	0	23	0	0	0	0	0	0	0	0	0	0	0	8	10	7	50	75
4	Cheddiyakurichchi	18	0	1	0	0	19	0	0	0	0	0	0	0	0	0	0	0	8	3	7	39	57
5	Gnanimadam	7	2	0	0	0	9	0	0	0	0	0	0	0	0	0	0	0	9	12	11	19	51
6	Madduvilnadu East	21	0	0	0	0	21	4	6	5	5	5	0	2	1	2	30	0	18	8	13	18	57
7	Pallikuda	57	0	1	2	1	61	19	20	8	8	5	1	1	3	2	67	0	52	47	33	74	206
8	Madduvilnadu west	26	1	0	0	0	27	0	0	0	0	0	0	0	0	0	0	0	19	13	14	29	75
9	Paramankirai	13	1	0	0	0	14	12	12	8	7	2	1	2	1	2	47	0	8	8	13	19	48
10	Gowatharimunai	7	0	0	1	0	8	0	0	0	0	0	0	0	0	0	0	0	10	6	9	12	37
11	Jeyapuram North	27	2	2	0	0	31	12	10	7	8	6	1	2	1	2	49	0	28	29	25	31	113
12	Jeyapuram South	14	0	2	0	0	16	10	12	11	7	6	2	1	2	1	52	0	17	23	17	39	96
13	Kariyalainagapaduvan	49	1	0	1	0	51	0	0	0	0	0	0	0	0	0	0	0	41	34	32	59	166
14	Pallavarayankaddu	34	0	1	0	0	35	11	10	4	3	6	1	2	1	2	40	1	20	20	22	46	109
15	Mulankavil	74	2	3	0	1	80	14	14	2	2	0	0	1	2	0	35	2	86	25	32	87	232
16	Nachchikuda	34	2	1	2	0	39	15	14	2	1	0	0	0	1	1	34	7	48	19	23	51	148
17	Kiranchi	63	2	0	0	0	65	0	0	0	0	0	0	0	0	0	0	0	23	24	30	58	135
18	Ponnaveli	44	1	2	0	0	47	0	0	0	0	0	0	0	0	0	0	0	29	28	9	35	101
19	Iranaitivu	38	0	0	0	0	38	0	0	0	0	0	0	0	0	0	0	0	35	21	10	44	110
Total		620	17	13	6	2	658	102	105	52	48	36	7	12	14	12	388	12	485	353	339	820	2,009

Table : 12.6.4

Issue of Relief Dry Ration by GN Division - 2013

Divisional Secretariat:- Pachchilaipalli

No.	G.N. Division	Relief					Total Number of Families	WFP									Total	Samurdhi					Total Number of Families	
		Family Size (Members)						Family Size (Members)										Family Size (Members)						
		1	2	3	4	5 and above		1	2	3	4	5	6	7	8	9		1	2	3	4	5 and above		
1	Kovilivayal	-	-	-	-	-	-	2	4	5	-	-	-	-	-	-	-	12	11	14	10	18	65	
2	Iyakkachchi	-	-	-	-	-	-	3	13	5	1	3	-	-	-	-	-	25	2	16	12	8	34	72
3	Muhavil	-	-	-	-	-	-	4	10	9	9	4	2	1	-	-	-	39	8	20	9	15	24	76
4	Masar	-	-	-	-	-	-	1	7	1	1	-	1	-	-	-	-	11	0	14	23	16	19	72
5	Soranpattu	-	-	-	-	-	-	1	12	2	3	-	2	-	-	-	-	20	17	22	16	8	30	93
6	Tharmakerny	-	-	-	-	-	-	0	6	1	0	-	-	-	-	-	-	7	9	10	11	7	15	52
7	Pulopallai	-	-	-	-	-	-	6	5	2	3	-	-	-	-	-	-	16	16	21	11	12	21	81
8	Mullaiyadi	-	-	-	-	-	-	8	7	4	-	-	-	-	-	-	-	19	19	11	10	18	14	72
9	Thambakamam	-	-	-	-	-	-	12	15	5	4	1	-	-	-	-	-	37	21	24	25	15	34	119
10	Pallai Town	-	-	-	-	-	-	8	10	10	3	4	1	-	-	-	-	36	13	11	14	8	12	58
11	Pulopallai West	-	-	-	-	-	-	22	0	2	-	1	-	-	-	-	-	25	7	11	15	10	12	55
12	Allippallai	-	-	-	-	-	-	1	6	1	-	2	-	-	-	-	-	10	6	4	3	0	9	22
13	Kachchar velli	-	-	-	-	-	-	1	3	1	3	1	-	-	-	-	-	9	4	3	1	2	5	15
14	Arasarkerny	-	-	-	-	-	-	-	-	2	1	-	-	-	-	-	-	3	2	9	7	3	3	24
15	Iththavil	-	-	-	-	-	-	2	7	3	5	11	5	-	-	-	-	33	-	-	-	-	-	-
16	Mukamalai	-	-	-	-	-	-	8	20	9	18	18	10	3	-	-	-	86	-	-	-	-	-	-
17	Vempodukerny	-	-	-	-	-	-	11	4	2	11	4	1	1	-	-	-	34	-	-	-	-	-	-
18	Kilaly	-	-	-	-	-	-	6	5	2	9	4	4	-	-	-	-	30	7	8	7	3	10	35
Total		-	-	-	-	-	-	96	134	66	71	53	26	5	0	0	440	143	195	178	135	260	911	

Table : 12.7

Performance of Counseling Intervention - 2013
(Ministry of social services)

District Counseling Centre

Month	Individual counseling	Family Counseling.	Workshops	Awareness Pro. School level	Awareness Prog. Village level
	No of beneficiaries	No of Family	No of Programme		
January	4	4	-	1	1
February	2	7	-	-	2
March	1	5	-	-	-
April		8	-	2	-
May	2	6	2	-	1
June	2	5	3	1	1
July	-	7	-	-	2
August	1	7	-	1	1
September	3	6	-	-	-
October	-	9	-	3	-
November	2	8	-	2	2
December	1	11	-	2	3
Total	18	83	5	12	13

The school level awareness programs have been conducted for school's students and parents of students.

- Prevention of Child sexual abuse
- Teenage pregnancy and early marriage
- Teenage crisis and handling the crisis

The village level awareness programs also have been conducted to reduce psychosocial problem at village level to village level peoples.

- Psychosocial problems
- Child violent and Parenting skills
- Parenting skills and Domestic violent
- Prevention of alcohol abuse
- Non violent communication
- Parenting skills and prevention of domestic violent
- Healthy family dynamic

The workshops have been conducted to teachers, preschool teachers, community level organization, women societies, Children home staffs, community support officers,

- Psychosocial problems of students
- Pre marital counseling
- Stress and stress management
- Child mental health
- understanding the elders mental health
- Person with differently ability and mental health

Table : 12.8

Divisional counseling units - 2013

Month	Individual Counseling session	Family Counseling Session	Awareness program	Workshop
January	-	-	-	-
February	4	1	3	-
March	2	1	3	-
April	3	1	-	-
May	2	-	3	-
June	4	1	-	1
July	22	4	10	-
August	24	15	9	6
September	10	2	6	2
October	13	7	11	3
November	12	8	6	5
December	14	10	3	5
Total	110	50	54	22

Table: 12.9

Reported Child Abuses by Type of Abuse in Kilinochchi District - 2013

No	G.N. Division	Type of Abuse											Total Cases
		Dropout	Child Labour	Sexual Abuse	Attempt Suicide	Physical Abuse	Psychological	Nutritional Neglected	Education Neglected	Parents Neglected	Missing	Others	
1	Karachchi	77	57	1	1	18	61	362	38	15	0	0	630
2	Kandawalai	39	-	1	1	-	-	-	-	-	1	-	-
3	Poonagari	26	-	7	-	2	2	-	-	2	-	-	39
4	Pachchilaipalli	3	1	0	0	0	0	0	0	0	0	0	0
Total		145	58	9	2	20	63	362	38	17	1	0	669

Source:- All Divisional Secretariat

Table :12.9.1

Reported Child Abuses by type of abuse by G.N Division - 2013

Divisional Secretariat-Kandawalai

No	G.N. Division	Type of Abuse											Total Cases
		Dropout	Child Labour	Sexual Abuse	Attempt Suicide	Physical Abuse	Psychological	Nutritional Neglected	Education Neglected	Parents Neglected	Missing	Others	
1	Kumarapuram	3	-	-	-	-	-	-	-	-	-	-	-
2	Paranthan	0	-	-	-	-	-	-	-	-	-	-	-
3	Umaiypuram	0	-	-	-	-	-	-	-	-	-	-	-
4	Elephantpass	0	-	-	-	-	-	-	-	-	-	-	-
5	Thadduvankoddy	0	-	-	-	-	-	-	-	-	-	-	-
6	Korakkankaddu	5	-	-	-	-	-	-	-	-	-	-	-
7	Uriyan	11	-	-	-	-	-	-	-	-	-	-	-
8	Murasumoddai	10	-	-	1	-	-	-	-	-	-	-	-
9	Kandawalai	1	-	-	-	-	-	-	-	-	-	-	-
10	Periyakulam	2	-	-	-	-	-	-	-	-	-	-	-
11	Kalmadunagar	0	-	-	-	-	-	-	-	-	-	-	-
12	Tharmapuram West	0	-	-	-	-	-	-	-	-	-	-	-
13	Tharmapuram East	0	-	-	-	-	-	-	-	-	-	-	-
14	Puliyampokkanai	0	-	-	-	-	-	-	-	-	1	-	-
15	Punnaineeravi	0	-	-	-	-	-	-	-	-	-	-	-
16	Piramantharu	7	-	1	-	-	-	-	-	-	-	-	-
Total		39	-	1	1	-	-	-	-	-	1	-	-

Table : 12.9.2

Reported Child Abuses by type of abuse by G.N Division - 2013

Divisional Secretariat:-Karachchi

No	G.N. Division	Type of Abuse											Total Cases
		Dropout	Child Labour	Sexual Abuse	Attempt Suicide	Physical Abuse	Psychological	Nutritional Neglected	Education Neglected	Parents Neglected	Missing	Others	
1	Vannerikulam	0	0	0	0	2	0	11	0	0	0	0	13
2	Anaivilunthan	0	0	1	0	0	0	39	0	0	0	0	40
3	Kannakaipuram	0	0	0	0	0	5	19	0	0	0	0	24
4	Skanthapuram	10	0	0	0	0	5	40	20	15	0	0	90
5	Akkarayankulam	0	0	0	0	0	3	11	0	0	0	0	14
6	Konavil	0	6	0	0	16	0	30	18	0	0	0	70
7	Ponnagar	7	0	0	0	0	3	6	0	0	0	0	16
8	Parathipuram	0	0	0	0	0	0	5	0	0	0	0	5
9	Malayalapuram	4	2	0	0	0	0	19	0	0	0	0	25
10	Vivekanandanagar	4	3	0	0	0	0	10	0	0	0	0	17
11	Krishnapuram	4	4	0	0	0	0	9	0	0	0	0	17
12	Uthayanagar East	0	0	0	0	0	0	7	0	0	0	0	7
13	Uthayanagar West	0	0	0	0	0	5	5	0	0	0	0	10
14	Ambalkulam	0	0	0	0	0	1	5	0	0	0	0	6
15	Selvanagar	15	20	0	0	0	1	7	0	0	0	0	43
16	Ananthapuram	5	3	0	0	0	1	2	0	0	0	0	11
17	Thondamanagar	0	0	0	0	0	0	2	0	0	0	0	2
18	Kanagambigaikulam	0	0	0	0	0	0	5	0	0	0	0	5
19	Ambalnagar	0	0	0	0	0	0	27	0	0	0	0	27
20	Thiruvaiaru	0	0	0	0	0	0	6	0	0	0	0	6
21	Thiruvaiaru West	1	0	0	0	0	0	2	0	0	0	0	3
22	Ratnapuram	5	0	0	0	0	0	7	0	0	0	0	12
23	Kilinochchi Town	0	12	0	0	0	0	4	0	0	0	0	16
24	Maruthanagar	0	0	0	0	0	1	3	0	0	0	0	4
25	Pannakandy	0	0	0	1	0	0	5	0	0	0	0	6

Reported Child Abuses by type of abuse by G.N Division - 2013

Divisional Secretariat:-Karachchi

No	G.N. Division	Type of Abuse											Total Cases
		Dropout	Child Labour	Sexual Abuse	Attempt Suicide	Physical Abuse	Psychological	Nutritional Neglected	Education Neglected	Parents Neglected	Missing	Others	
26	Kanakapuram	0	0	0	0	0	4	3	0	0	0	0	7
27	Thirunagar South	0	0	0	0	0	0	5	0	0	0	0	5
28	Thirunagar North	0	1	0	0	0	3	4	0	0	0	0	8
29	Kaneshapuram	0	0	0	0	0	3	0	0	0	0	0	3
30	Jeyanthinagar	0	0	0	0	0	2	8	0	0	0	0	10
31	Periyaparathan	0	0	0	0	0	2	10	0	0	0	0	12
32	Uruthirapuram North	0	1	0	0	0	0	5	0	0	0	0	6
33	Uruthirapuram East	0	0	0	0	0	2	2	0	0	0	0	4
34	Uruthirapuram West	0	0	0	0	0	5	3	0	0	0	0	8
35	Sivanagar	0	0	0	0	0	4	3	0	0	0	0	7
36	Ottupulam	0	0	0	0	0	1	7	0	0	0	0	8
37	Puthumurippu	0	0	0	0	0	3	5	0	0	0	0	8
38	Vaddakkachchi	0	0	0	0	0	2	3	0	0	0	0	5
39	Civic Centre	0	0	0	0	0	0	3	0	0	0	0	3
40	Mayavanoor	14	0	0	0	0	4	3	0	0	0	0	21
41	Ramanathapuram	5	5	0	0	0	1	9	0	0	0	0	20
42	Mavadiamman	3	0	0	0	0	0	3	0	0	0	0	6
Total		77	57	1	1	18	61	362	38	15	0	0	630

Reported Child Abuses by type of abuse by G.N Division - 2013

Divisional Secretariat : Poonakary

No	G.N. Division	Type of Abuse											Total Cases
		Dropout	Child Labour	Sexual Abuse	Attempt Suicide	Physical Abuse	Psychological	Nutritional Neglected	Education Neglected	Parents Neglected	Missing	Others	
1	Nallur	5		0		1	1			0			7
2	Alankerny	0		0		0	0			0			0
3	Kollakurichchi	0		0		0	0			0			0
4	Cheddiyakurichchi	0		0		0	0			0			0
5	Gnanimadam	0		0		0	0			0			0
6	Madduvilnadu East	0		0		0	0			0			0
7	Pallikuda	3		3		1	0			2			9
8	Madduvilnadu west	0		0		0	0			0			0
9	Paramankirai	0		0		0	0			0			0
10	Gowatharimunai	0	Nil	0	Nil	0	0	Nil	Nil	0	Nil	Nil	0
11	Jeyapuram North	3		0		0	0			0			3
12	Jeyapuram South	4		1		0	1			0			6
13	Kariyalainagapaduvan	1		0		0	0			0			1
14	Pallavarayankaddu	2		0		0	0			0			2
15	Mulankavil	2		0		0	0			0			2
16	Nachchikuda	3		2		0	0			0			5
17	Kiranchi	3		1		0	0			0			4
18	Ponnaveli	0		0		0	0			0			0
19	Iranaitivu	0		0		0	0			0			0
Total		26	-	7	-	2	2	-	-	2	-	-	39

Table : 12.9.4

Reported Child Abuses by type of abuse by G.N Division - 2013

Divisional Secretariat:- Pachchilaipalli

No	G.N. Division	Type of Abuse											Total Cases
		Dropout	Child Labour	Sexual Abuse	Attempt Suicide	Physical Abuse	Psychological	Nutritional Neglected	Education Neglected	Parents Neglected	Missing	Others	
1	Kovilivayal
2	Iyakkachchi
3	Mukavil
4	Masar
5	Soranpattu
6	Tharmakerny
7	Pulopallai	.	1
8	Mullaiyadi	1
9	Thambakamam
10	Pallai Town
11	Pulopallai West
12	Allippallai
13	Kachchar velli
14	Arasarkerny	1
15	Iththavil	1
16	Mukamalai
17	Vempodukerny
18	Kilaly
Total		3	1	0	0	0	0	0	0	0	0	0	0

Table : 12.10

**Payment of Compensation for War Affected, Death and Injured Persons (Mab)
Kilinochchi District - 2013**

No	Divisional Secretariat	Injuries		Deaths		Funeral Expences		Total	
		Number of Cases	Amount Paid (Rs)	Number of Cases	Amount Paid (Rs)	Number of Cases	Amount Paid (Rs)	Number of Cases	Amount Paid (Rs)
1	Karachchi	-	-	3	300,000.00	-	-	-	-
2	Kandawalai	-	-	-	-	-	-	-	-
3	Poonagari	-	-	-	-	-	-	-	-
4	Pachchilaipalli	-	-	-	-	-	-	-	-
Total		0	0	3	300,000.00	0	0	0	0

Source- District Planning Seretariat, Kilinochchi

Table : 12.11

Number of Orphans Children by Divisional Secretariat in Kilinochchi District - 2013

No.	Divisional Secretariat	Children lost Father	Children lost Mother	Children lost Parents	Total
1	Karachchi	1569	411	316	2296
2	Kandawalai	650	125	35	810
3	Poonagari	588	122	75	785
4	Pachchilaipalli	170	43	28	241
Total		2977	701	454	4132

Source:- All Divisional Secretariat

Table : 12.11.1

Number of Orphans Children by G.N. Division - 2013

Divisional Secretariat-Kandawalai

No.	G.N. Division	Children lost Father	Children lost Mother	Children lost Parents	Total
1	Kumarapuram	45	9	2	56
2	Paranthan	40	15	3	58
3	Umaiypuram	49	20	4	73
4	Elephantpass	52	5	-	57
5	Thadduvankoddy	38	7	4	49
6	Korakkankaddu	57	9	4	70
7	Uriyan	25	10	5	40
8	Murasumoddai	48	9	2	59
9	Kandawalai	30	20	5	55
10	Periyakulam	25	10	1	36
11	Kalmadunagar	30	2	2	34
12	Tharmapuram West	40	5	1	46
13	Tharmapuram East	45	1	2	48
14	Puliyampokkanai	36	2	-	38
15	Punnaineeravi	50	1	-	51
16	Piramantharu	40	-	-	40
Total		650	125	35	810

Table : 12.11.2

Number of Orphans Children by G.N. Division - 2013

Divisional Secretariat:-Karachchi

No.	G.N. Division	Children lost Father	Children lost Mother	Children lost Parents	Total
1	Vannerikulam	20	20	10	50
2	Anaivilunthan	17	15	39	71
3	Kannakaipuram	38	10	19	67
4	Skanthapuram	35	10	15	60
5	Akkarayankulam	46	22	2	70
6	Konavil	106	12	30	148
7	Ponnagar	52	3	6	61
8	Parathipuram	50	5	5	60
9	Malayalapuram	99	25	19	143
10	Vivekanandanagar	33	7	4	44
11	Krishnapuram	43	9	9	61
12	Uthayanagar East	22	4	7	33
13	Uthayanagar West	20	25	5	50
14	Ambalkulam	20	10	5	35
15	Selvanagar	75	11	7	93
16	Ananthapuram	29	16	2	47
17	Thondamanagar	16	0	2	18
18	Kanagambigaikulam	36	15	5	56
19	Ambalnagar	171	12	27	210
20	Thiruvaiaru	30	0	6	36
21	Thiruvaiaru West	3	1	2	6
22	Ratnapuram	95	15	7	117
23	Kilinochchi Town	5	3	4	12
24	Maruthanagar	2	6	0	8
25	Pannakandy	2	0	5	7
26	Kanakapuram	25	3	2	30
27	Thirunagar South	39	19	5	63
28	Thirunagar North	28	15	4	47
29	Kaneshapuram	35	8	2	45
30	Jeyanthinagar	16	0	8	24
31	Periyaparanthan	34	11	7	52
32	Uruthirapuram North	48	15	5	68
33	Uruthirapuram East	25	9	2	36
34	Uruthirapuram West	39	10	3	52
35	Sivanagar	25	10	3	38
36	Ottupulam	5	2	7	14
37	Puthumurippu	39	2	5	46
38	Vaddakkachchi	22	5	3	30
39	Civic Centre	12	1	3	16
40	Mayavanoor	20	15	3	38
41	Ramanathapuram	40	8	9	57
42	Mavadiamman	52	22	3	77
Total		1569	411	316	2296

Table:12.11.3

Number of Orphans Children by G.N. Division - 2013

Divisional Secretariat : Poonakary

No.	G.N. Division	Children lost Father	Children lost Mother	Children lost Parents	Total
1	Nallur	70	10	12	92
2	Alankerny	2	2	2	6
3	Kollakurichchi	18	8	3	29
4	Cheddiyakurichchi	13	1	0	14
5	Gnanimadam	8	1	0	9
6	Madduvilnadu East	10	4	0	14
7	Pallikuda	135	27	4	166
8	Madduvilnadu west	9	5	3	17
9	Paramankirai	27	6	1	34
10	Gowatharimunai	2	1	0	3
11	Jeyapuram North	28	10	4	42
12	Jeyapuram South	8	5	1	14
13	Kariyalainagapaduvan	70	6	6	82
14	Pallavarayankaddu	13	8	3	24
15	Mulankavil	37	4	4	45
16	Nachchikuda	45	15	7	67
17	Kiranchi	10	2	11	23
18	Ponnaveli	48	2	8	58
19	Iranaitivu	35	5	6	46
Total		588	122	75	785

Table : 12.11.4

Number of Orphans Children by G.N. Division - 2013

Divisional Secretariat:- Pachchilaipalli

No.	G.N. Division	Children lost Father	Children lost Mother	Children lost Parents	Total
1	Kovilivayal	19	3	1	23
2	Iyakkachchi	14	2	2	18
3	Mukavil	-			0
4	Masar	0	2	4	6
5	Soranpattu	-			0
6	Tharmakerny	9	2	2	13
7	Pulopallai	35	13	0	48
8	Mullaiyadi				0
9	Thambakamam	0	0	2	2
10	Pallai Town	10	7	13	30
11	Pulopallai West	18	2	0	20
12	Allippallai	7	3	0	10
13	Kachchar velli	3	0	0	3
14	Arasarkerny	20	7	1	28
15	Iththavil	11	2	0	13
16	Mukamalai	0	0	0	0
17	Vempodukerny	3	0	0	3
18	Kilaly	21	0	3	24
Total		170	43	28	241

Table : 12.12

Number of Children Home in Children Home by Divisional Secretariat - 2013

No	Divisional Secretariat	Name of Children Home	Male			Female			Total	Telephone Number
			0 - 6 Yrs	7 - 12 Yrs	13 - 18Yrs	0 - 6 Yrs	7 - 12 Yrs	13 - 18Yrs		
1	Karachchi	Karuna Nilayam CH	0	0	0	0	5	29	34	213211096
		Mahadeva Aachchiramam CH	5	69	73	4	65	110	326	214923118
		Gandhi Nilayam CH	0	7	16	0	0	0	23	771009430
		Holy Family CH	0	0	0	0	8	28	36	213201045
2	Poonagari	Amala Annai Anpakam, Mulankavil.			6			3	9	
Total			5	76	95	4	78	170	428	

Source:- All Divisional Secretariat

Table : 12.13

Details of Mine / UXO Casualty Kilinochchi District 2013

No.	Divisional Secretariat	Injured	Killed	Grand Total
1	Karachchi	-	-	-
2	Kandawalai	-	-	-
3	Poonagari	-	-	-
4	Pachchilaipalli	9	1	10
Total		9	1	10

Table:12.14

Number of Mine / UXOCasulty by Year 1991 - 2013

Year	Number Mine / UXO Causality
1991	1
1992	1
1993	1
1994	1
1997	1
1998	2
1999	4
2000	34
2001	41
2002	13
2003	15
2004	4
2005	4
2006	1
2007	1
2010	9
2011	5
2012	4
2013	5

Table : 12.15

Number of Mines Cleared by Year and Device Type 2002-2013

Year	Device Type			Grand Total
	Anti Personal Land Mines	Anti Tank Land Mines	UXO	
2002	4,389	4	200	4,593
2003	4,418	9	2,640	7,067
2004	7,096	35	2,510	9,641
2005	3,468	1	2,578	6,047
2006	653	-	2,123	2,776
2007	716	-	715	1,431
2009	1,281	-	14,779	16,060
2010	7,899	9	106,678	114,586
2011	16,389	32	43,298	59,719
2012	12,782	67	34,886	47,735
2013				0
Total	59,091	157	210,407	269,655

Source:- District Mine Action Unit, District Secretariat, Kilinochchi
Kilinochchi District

Table : 12.16

**Beneficiaries under Social Service Assistance by
Divisional Secretariat - 2013**

No	G.N. Division	Public Assistance monthly allowance (PAMA)	TB	Lebrosy	Cancer	Casual Relief	Rehabilitati on for PAMA Recipients	Total
1	Karachchi	3,739	12	0	107	6	0	3,864
2	Kandawalai	2233	7	1	35	16	0	2292
3	Poonagari	1,665	0	0	16	17	0	1,698
4	Pachchilaipalli	873	2	0	17	5	0	897
Total		8,510	21	1	175	44	0	8,751

Table E : 12.16.1

Beneficiaries under Social Service Assistance by G.N Division - 2013

Divisional Secretariat-Kandawalai

No	G.N. Division	Public Assistance monthly allowance (PAMA)	TB	Lebrosy	Cancer	Casual Relief	Rehabilitation for PAMA Recipients	Total
1	Kumarapuram	89	2	-	1	-	-	92
2	Paranthan	306	1	-	4	-	-	311
3	Umaiypuram	68	1	-	1	-	-	70
4	Elephantpass	-	-	-	-	-	-	0
5	Thadduvankoddy	38	-	-	-	-	-	38
6	Korakkankaddu	121	-	-	4	-	-	125
7	Uriyan	79	-	-	3	-	-	82
8	Murasumoddoi	68	-	-	3	2	-	73
9	Kandawalai	91	-	-	1	1	-	93
10	Periyakulam	116	-	1	2	-	-	119
11	Kalmaidunagar	258	1	-	5	5	-	269
12	Tharmapuram West	93	-	-	2	1	-	96
13	Tharmapuram East	161	2	-	2	-	-	165
14	Puliyampokkanai	119	-	-	-	-	-	119
15	Punnaineeravi	379	-	-	6	4	-	389
16	Piramantharu	247	-	-	1	3	-	251
Total		2233	7	1	35	16	0	2292

Table : 12.16.2

Beneficiaries under Social Service Assistance by G.N Division - 2013

Divisional Secretariat:-Karachchi

No	G.N. Division	Public Assistance monthly allowance (PAMA)	TB	Lebrosy	Cancer	Casual Relief	Rehabilitati on for PAMA Recipients	Total
1	Vannerikulam	71	—	—	4	—	—	75
2	Anaivilunthan	117	—	—	4	—	—	121
3	Kannakaipuram	73	—	—	1	—	—	74
4	Skanthapuram	125	1	—	2	—	—	128
5	Akkarayankulam	108	—	—	2	1	—	111
6	Konavil	241	2	—	3	—	—	246
7	Ponnagar	100	—	—	2	—	—	102
8	Parathipuram	120	1	—	3	—	—	124
9	Malayalapuram	100	—	—	3	1	—	104
10	Vivekanandanagar	52	—	—	4	—	—	56
11	Krishnapuram	116	1	—	3	—	—	120
12	Uthayanagar East	83	—	—	3	1	—	87
13	Uthayanagar West	86	—	—	1	—	—	87
14	Ambalkulam	83	1	—	6	—	—	90
15	Selvanagar	111	2	—	2	—	—	115
16	Ananthapuram	80	1	—	2	—	—	83
17	Thondamanagar	37	—	—	—	—	—	37
18	Kanagambigaikulam	68	—	—	2	—	—	70
19	Ambalnagar	202	—	—	4	—	—	206
20	Thiruvaiaru	49	—	—	3	—	—	52
21	Thiruvaiaru West	32	—	—	1	—	—	33
22	Ratnapuram	78	—	—	1	—	—	79
23	Kilinochchi Town	31	—	—	—	—	—	31
24	Maruthanagar	93	—	—	2	—	—	95

Beneficiaries under Social Service Assistance by G.N Division - 2013

Divisional Secretariat:-Karachchi

No	G.N. Division	Public Assistance monthly allowance (PAMA)	TB	Lebrosy	Cancer	Casual Relief	Rehabilitati on for PAMA Recipients	Total
25	Pannakandy	78	-	-	1	-	-	79
26	Kanakapuram	19	-	-	1	-	-	20
27	Thirunagar South	26	-	-	7	-	-	33
28	Thirunagar North	71	-	-	-	-	-	71
29	Kaneshapuram	34	-	-	3	1	-	38
30	Jeyanthinagar	105	-	-	6	-	-	111
31	Periyaparanthan	75	-	-	4	-	-	79
32	Uruthirapuram North	105	-	-	2	-	-	107
33	Uruthirapuram East	101	-	-	-	-	-	101
34	Uruthirapuram West	58	-	-	6	-	-	64
35	Sivanagar	97	-	-	-	-	-	97
36	Ottupulam	75	-	-	4	-	-	79
37	Puthumurippu	104	-	-	5	-	-	109
38	Vaddakkachchi	82	1	-	-	-	-	83
39	Civic Centre	47	-	-	3	-	-	50
40	Mayavanoor	160	-	-	4	-	-	164
41	Ramanathapuram	170	2	-	3	2	-	177
42	Mavadiamman	76	-	-	-	-	-	76
Total		3,739	12	0	107	6	0	3,864

Table :12.16.3

Beneficiaries under Social Service Assistance by G.N Division - 2013

Divisional Secretariat : Poonagari

No	G.N. Division	Public Assistance monthly allowance (PAMA)	TB	Lebrosy	Cancer	Casual Relief	Rehabilitation for PAMA Recipients	Total
1	Nallur	165	0	0	1	1	0	167
2	Alankerny	13	0	0	0	0	0	13
3	Kollakurichchi	66	0	0	1	0	0	67
4	Cheddiyakurichchi	53	0	0	0	1	0	54
5	Gnanimadam	37	0	0	0	0	0	37
6	Madduvilnadu East	37	0	0	2	0	0	39
7	Pallikuda	190	0	0	1	0	0	191
8	Madduvilnadu west	73	0	0	0	0	0	73
9	Paramankirai	51	0	0	1	0	0	52
10	Gowatharimunai	40	0	0	0	1	0	41
11	Jeyapuram North	75	0	0	0	0	0	75
12	Jeyapuram South	64	0	0	0	0	0	64
13	Kariyalainagapaduvan	163	0	0	2	1	0	166
14	Pallavarayankaddu	78	0	0	2	6	0	86
15	Mulankavil	152	0	0	4	4	0	160
16	Nachchikuda	111	0	0	0	2	0	113
17	Kiranchi	114	0	0	0	1	0	115
18	Ponnaveli	82	0	0	0	0	0	82
19	Iranaitivu	101	0	0	2	0	0	103
Total		1,665	0	0	16	17	0	1,698

Table : 12.16.4

Beneficiaries under Social Service Assistance by G.N Division - 2013

Divisional Secretariat:- Pachchilaipalli

No	G.N. Division	Public Assistance monthly allowance (PAMA)	TB	Lebrosy	Cancer	Casual Relief	Rehabilitation for PAMA Recipients	Total
1	Kovilivayal	51	-	-	-	-	-	51
2	Iyakkachchi	58	-	-	2	1	-	61
3	Mukavil	70	-	-	-	-	-	70
4	Masar	55	-	-	-	-	-	55
5	Soranpattu	68	-	-	1	-	-	69
6	Tharmakerny	46	1	-	1	-	-	48
7	Pulopallai	71	-	-	2	-	-	73
8	Mullaiyadi	54	-	-	3	2	-	59
9	Thambakamam	81	-	-	3	-	-	84
10	Pallai Town	38	1	-	1	1	-	41
11	Pulopallai West	41	-	-	2	-	-	43
12	Allippallai	31	-	-	-	-	-	31
13	Kachchar velli	15	-	-	-	-	-	15
14	Arasarkerny	50	-	-	-	-	-	50
15	Iththavil	44	-	-	-	1	-	45
16	Mukamalai	28	-	-	-	-	-	28
17	Vempodukerny	10	-	-	-	-	-	10
18	Kilaly	62	-	-	2	-	-	64
Total		873	2	0	17	5	0	897

Table : 12.17

Number of Mentally Affected Children and Child Labour by Divisional Secretariat - 2013

No.	G.N. Division	Mentally affected Person - Over 18 Age		Mentally affected Children		Child Labourers	
		Male	Female	Male	Female	Male	Female
1	Karachchi	117	112	20	36	16	9
2	Kandawalai	25	50	0	0	0	0
3	Poonagari	11	12	0	0	0	0
4	Pachchilaipalli	9	2	3	3	0	0
Total		162	176	23	39	16	9

Table : 12.17.1

Number of Mentally Affected Over 18 Age Person, Children and Child Labour by G.N Division - 2013

Divisional Secretariat-Kandawalai

No.	G.N. Division	Mentally affected Person - Over 18 Age		Mentally affected Children		Child Labourers	
		Male	Female	Male	Female	Male	Female
1	Kumarapuram	1	4	-	-	-	-
2	Paranthan	2	2	-	-	-	-
3	Umaiylapuram	3	1	-	-	-	-
4	Elephantpass		2	-	-	-	-
5	Thadduvankoddy	3	3	-	-	-	-
6	Korakkankaddu	2	1	-	-	-	-
7	Uriyan	3	1	-	-	-	-
8	Murasumoddoi	1	7	-	-	-	-
9	Kandawalai	2	1	-	-	-	-
10	Periyakulam	-	4	-	-	-	-
11	Kalmadunagar	1	9	-	-	-	-
12	Tharmapuram West	1	4	-	-	-	-
13	Tharmapuram East	1	4	-	-	-	-
14	Puliyampokkanai	2	4	-	-	-	-
15	Punnaineeravi	1	1	-	-	-	-
16	Piramantharu	2	2	-	-	-	-
Total		25	50	0	0	0	0

Table : 12.17.2

Number of Mentally Affected Over 18 Age Person, Children and Child Labour by G.N Division - 2013

Divisional Secretariat:-Karachchi

No.	G.N. Division	Mentally affected Person - Over 18 Age		Mentally affected Children		Child Labourers	
		Male	Female	Male	Female	Male	Female
1	Vannerikulam	1	2	0	0	0	0
2	Anaivilunthan	2	1	0	0	0	0
3	Kannakaipuram	2	3	1	4	0	0
4	Skanthapuram	12	15	0	0	0	0
5	Akkarayankulam	4	6	1	2	0	0
6	Konavil	4	5	0	0	4	2
7	Ponnagar	1	2	1	2	0	0
8	Parathipuram	6	1	0	0	0	0
9	Malayalapuram	2	2	0	0	0	0
10	Vivekanandanagar	2	2	0	0	0	0
11	Krishnapuram	1	3	0	0	0	0
12	Uthayanagar East	1	1	0	0	0	0
13	Uthayanagar West	6	1	2	3	1	2
14	Ambalkulam	3	2	0	1	0	0
15	Selvanagar	0	0	0	1	0	0
16	Ananthapuram	2	3	1	0	2	1
17	Thondamanagar	1	1	0	0	0	0
18	Kanagambigaikulam	1	1	0	0	0	0
19	Ambalnagar	4	5	0	0	0	0
20	Thiruvaiaru	0	0	0	0	0	0
21	Thiruvaiaru West	4	3	0	0	0	0
22	Ratnapuram	1	0	0	0	0	0
23	Kilinochchi Town	1	1	0	0	8	4
24	Maruthanagar	3	2	1	0	0	0
25	Pannakandy	3	1	0	0	0	0

Number of Mentally Affected Over 18 Age Person, Children and Child Labour by G.N Division - 2013

Divisional Secretariat:-Karachchi

No.	G.N. Division	Mentally affected Person - Over 18 Age		Mentally affected Children		Child Labourers	
		Male	Female	Male	Female	Male	Female
26	Kanakapuram	2	2	3	1	0	0
27	Thirunagar South	10	16	0	0	0	0
28	Thirunagar North	2	2	1	2	1	0
29	Kaneshapuram	1	2	2	1	0	0
30	Jeyanthinagar	5	4	0	2	0	0
31	Periyaparathan	1	0	0	2	0	0
32	Uruthirapuram North	1	1	0	0	0	0
33	Uruthirapuram East	3	2	0	2	0	0
34	Uruthirapuram West	3	4	1	4	0	0
35	Sivanagar	4	2	2	2	0	0
36	Ottupulam	1	1	0	1	0	0
37	Puthumurippu	4	3	3	0	0	0
38	Vaddakkachchi	8	4	0	2	0	0
39	Civic Centre	1	1	0	0	0	0
40	Mayavanoor	3	2	1	3	0	0
41	Ramanathapuram	0	3	0	1	0	0
42	Mavadiamman	1	0	0	0	0	0
Total		117	112	20	36	16	9

Table: 12.17.3

Number of Mentally Affected Over 18 Age Person, Children and Child Labour by G.N Division - 2013

Divisional Secretariat : Poonakary

No.	G.N. Division	Mentally affected Person - Over 18 Age		Mentally affected Children		Child Labourers	
		Male	Female	Male	Female	Male	Female
1	Nallur	0	0	1	1		
2	Alankerny	0	0	0	0		
3	Kollakurichchi	1	1	1	1		
4	Cheddiyakurichchi	0	0	2	2		
5	Gnanimadam	0	4	0	1		
6	Madduvilnadu East	1	1	0	1		
7	Pallikuda	0	0	2	0		
8	Madduvilnadu west	0	1	0	0		
9	Paramankirai	0	0	0	0		
10	Gowatharimunai	0	0	0	0	Nil	Nil
11	Jeyapuram North	2	1	0	0		
12	Jeyapuram South	0	0	0	0		
13	Kariyalainagapaduvan	0	0	0	0		
14	Pallavarayankaddu	0	0	1	1		
15	Mulankavil	0	0	0	1		
16	Nachchikuda	0	0	1	1		
17	Kiranchi	2	0	3	1		
18	Ponnaveli	2	1	0	1		
19	Iranaitivu	0	0	0	1		
Total		8	9	11	12		

Table : 12.17.4

Number of Mentally Affected Over 18 Age Person, Children and Child Labour by G.N Division - 2013

Divisional Secretariat:- Pachchilaipalli

No.	G.N. Division	Mentally affected Person - Over 18 Age		Mentally affected Children		Child Labourers	
		Male	Female	Male	Female	Male	Female
1	Kovilivayal	-	-	-	1	-	-
2	Iyakkachchi	2	-	-	-	-	-
3	Mukavil	-	-	2	1	-	-
4	Masar	-	1	-	-	-	-
5	Soranpattu	1	-	-	-	-	-
6	Tharmakerny	3	-	-	-	-	-
7	Pulopallai	-	-	-	1	-	-
8	Mullaiyadi	-	-	-	-	-	-
9	Thambakamam	-	-	-	-	-	-
10	Pallai Town	-	1	-	-	-	-
11	Pulopallai West	-	-	-	-	-	-
12	Allippallai	-	-	-	-	-	-
13	Kachchar velli	-	-	-	-	-	-
14	Arasarkerny	-	-	1	-	-	-
15	Iththavil	-	-	-	-	-	-
16	Mukamalai	3	-	-	-	-	-
17	Vempodukerny	-	-	-	-	-	-
18	Kilaly	-	-	-	-	-	-
Total		9	2	3	3	0	0

Table :12.18

Summary Report on Disaster kilinochchi District - 2013

Nature of the Disaster :- Floods

No	Divisional Secretariat	No . Affected		No.of Deaths	No . of Persons Injured	Missing	House Damaged		No . of Camps	In Camps	
		Families	Members				Completely	Partially		No.of Families	No.of Members
1	Karachchi										
2	Kandawalai										
3	Poonagari	Nil	Nil	Nil	Nil	Nil	Nil	Nil	Nil	Nil	Nil
4	Pachchilaipalli										
Total											

Table : 12.19

Drought Affected People in Kilinochchi District - 2013

No	Divisional Secretariat	No.of Families	No.of Members
1	Karachchi	114	508
2	Kandawalai	452	2052
3	Poonagari	1919	6393
4	Pachchilaipalli	400	1588
Total		2885	10541

Source:- Disaster Relief Service Centre, District Secretariat, Kilinochchi



Chapter XIII

Table : 13.1

Summary of Development Projects – Kilinochchi District 2013

S.No	Sector / Projects	No.of Projects	Allocation (Mn)
1	Decentralized Capital Budget	95	8.575
2	Roads	16	481.390
3	Local Government	37	441.320
4	Agriculture	107	1,394.421
5	Irrigation		
6	Livelihood	10	129.610
7	Water Supply And Sanitation	4	840.000
8	Health	37	390.770
9	Electricity	24	245.360
10	Education	145	1,585.071
11	Co-operative	17	84.840
12	Fisheries	34	451.120
13	Infrastructure	320	224.230
14	Industries	41	8.718
15	Cultural Affairs	39	7.700
16	Housing	18	311.340
17	Public Administration	133	427.340
18	Rehabilitation	4	93.420
Sub Total		1081	7,125.225
Long Term Projects - 5 Years			
15	Roads	9	14,210.500
16	Water Supply And Sanitation	2	18,645.360
	Housing	26937	9,746.650
Sub Total		26948	42,602.510
Total		28029	49,727.735

DPS, Kilinochchi.

Table :- 13.2

Decentralized Capital Budget Programme in Kilinochchi District - 2013
Physical and Financial Progress as at 31.12.2013

S. No.	Divisional Secretariat Division	Number of Grama Niladhari Divisions	Number of Projects	Granted financial provisions Rs. Mn	Total Estimated Cost Rs. Mn.	100 % Completed the work	Expenditure Rs. Mn.	Number of beneficiaries
01	Karachchi	42	42	3.820	3.820	100	3.820	32510
02	Kandawalai	16	23	1.390	1.390	100	1.390	3625
03	Pachchilaipalli	18	17	1.960	1.960	100	1.960	2525
04	Poonagari	19	13	1.405	1.405	100	1.405	3990
Total		95	95	8.575	8.575		8.58	42650

Table :- 13.3

**Decentralized Budget Programme in Kilinochchi District - 2013
(Expenditure As at 31/12/2013)**

S.No	Divisional Secretariat	Allocation Received	Impressed Received	Expenditure	Financial Progress %	No .of Benifisiaries
1	Karachchi	3,820,000.00	3,820,000.00	3,820,000.00	100%	32510
2	Kandawalai	1,390,000.00	1,390,000.00	1,390,000.00	100%	3625
3	Poonagari	1,960,000.00	1,960,000.00	1,960,000.00	100%	2525
4	Pachchilaipalli	1,405,000.00	1,405,000.00	1,405,000.00	100%	3990
Total		8,575,000.00	8,575,000.00	8,575,000.00		42,650

Source : - District Planning Secretariat, Kilinochchi

Table :- 13.4

**Decentralized Budget Programme Sector wise Allocation in
Kilinochchi District - 2013**

S.No	Sector	No.of Projects	Allocation
1	Education	32	2,138,850.00
2	Social Welfare	21	3,487,150.00
3	Religions & Culture	8	751,750.00
4	Social Development	3	397,700.00
5	Sport	27	1,362,850.00
6	Others	4	436,700.00
Total		95	8,575,000.00

Source : - District Planning Secretariat, Kilinochchi

Total Allocation :- 8,575,000.00
Expenditure :- 8,575,000.00
Expenditure Percentage :- 100%

Table: 13.5

Decentralized Capital Budget Programme - 2013

Physical and Financial Progress as at 31.12.2013

S. No	Name of the Project	Grama Niladhari Division	Sector / Field	Total Estimated Cost Rs.	Number of beneficiaries
Karachchi					
1	Dig a Well toKN/Akkrayan Primay Vidyalayam	Akkrayan Kulam	Education	150,000.00	750
2	Renovation Work toMahatheva Achchiramam	Puthumurippu, Kilinochchi	Cultural and Social Welfare	150,000.00	7000
3	Renovation of building toUruththirapuram Sports Clup	Uruththirapuram	Sports Facilities	200,000.00	120
4	Renovation of Roof toUruththirapuram Manikka Pillaiyar temple	Uruththirapuram	Religious and Cultural	100,000.00	130
5	Renovation of Floor toUruththirapuram Market	Uruththirapuram	Social Welfare	150,000.00	5000
6	Supply of Book toKilinochchi school labrary (Environmental Book)		Education	100,000.00	3500
7	Supply of Furniture toAesthetic Society Kilinochchi	Thirunagar North	Social Development	200,000.00	6000
8	Supply of Sports Meterials (Football) toIlanthilir Sports Club	Vaddakkachchi	Sports Facilities	75,000.00	170
9	Supply of Education equipment toSivansolai Pre School	Sivanagar	Education Development	25,000.00	140
10	Supply of Sports Meterials toOliNila Sports Club	Konavil	Sports Facilities	25,000.00	1000
11	Supply of Education equipment toKonavil East Pre School	Akkrayankulam	Social Development	25,000.00	1000
12	Supply of Sound System toKN/Puthumurippu Vickneswara Vidiyalayam	Puthumurippu	Education Development	100,000.00	2500
13	Supply of Sports material toKanakambikaikulam Thuya tamil sports club	Kanakambikaikulam	Sports Facilities	50,000.00	950
14	Supply of Band Uniform set toKN/Kanakampikaikkulam G.T.M.S	Kanakambikaikulam	Education Development	50,000.00	
15	Supply of Sports material and Uniform toMahatheepam Sports Club	Kili Town	Sports Facilities	50,000.00	150
16	Construction of Fence toAkkrayan M.V	Akkrayankulam	Education Development	50,000.00	4000
17	Renovation of Pre School toVivegananthanagarPre School	Vivegananthanagar	Education Development	50,000.00	1000
18	Supply of Furniture toUthayanagar East Rural Development Society	Uthayanagar East	Social Development	25,000.00	1500
19	Supply of Sports Meterials toChandrothaya Sports Club	Uruththirapuram East	Sports Facilities	25,000.00	2500
20	Supply of Sports Meterials toVannerikkulam VinOli Sports Club	Vannerikkulam	Sports Facilities	25,000.00	2500
21	Supply of Lether ball set toVanavil Sports Club	Periya Pranthan	Social Development	100,000.00	1000
22	Supply of Music Equipments toKarachchi Division Artists	Kili Town	Social Development	300,000.00	200

Decentralized Capital Budget Programme - 2013

Physical and Financial Progress as at 31.12.2013

S. No	Name of the Project	Grama Niladhari Division	Sector / Field	Total Estimated Cost Rs.	Number of beneficiaries
23	Supply of Sports Materials to Uthayatharakai Sports Club	Maruthanagar	Sports Facilities	100,000.00	3000
24	Supply of Educational Equipments to Tamil Arignar Pre School	Kannakaipuram	Education Development	25,000.00	2000
25	Supply of Mobile tin Shed to Anaivilunthan Rural Development Society	Anaivilunthankulam	Social Development	100,000.00	2200
26	Assistance to construct uninal to Akkarayan Primary Vidyalayam	Akkarayankulam	Education Development	65,000.00	
27	Procurement of photocopy machine to KN/Selvanagar GTMS	Selvanagar	Education	100,000.00	500
28	Procurement of Band Uniform for Band team to KN/Kilinochchi Central college	Ananthapuram	Education	150,000.00	100
29	Procurement of office equipments to KN/Annaithiresa Vidyalayam	Parathipuram	Education	70,000.00	150
30	Procurement of office equipments to KN/Akkarayan teachers resource centre	Akkarayan	Education	80,000.00	150
31	Water Spply to KN/Kanesapuram Parasakthi Perschool	Kanesapuram	Water Supply	50,000.00	140
32	Renovation Work to Jeyanthinagar Meenadchi Amman Temple	Jeyanthinagar	Religious and Cultural	100,000.00	200
33	Renovation Work to KN/Mayavanoor Sivan temple	Mayavanoor	Religious and Cultural	80,000.00	140
34	Renovation Work to Ramanathapuram Mavadi Sree Muththumariamman temple	Vaddakkachchi	Religious and Cultural	100,000.00	130
35	Building Renovation to Vivegananthanagar Murukan temple	Vivegananthanagar	Religious and Cultural	75,000.00	120
36	Procurement of sports items to Uruththirapuram sports club	Uruththirapuram	Sports Facilities	50,000.00	1000
37	Livelihood assistance to Konavil Central WRDS	Konavil Centre	Livelihood	50,000.00	100
38	Livelihood assistance to Konavil East WRDS	Konavil East	Livelihood	50,000.00	300
39	Public market Renovation to Vaddakkachchi	Vaddakkachchi	Social Welfare	200,000.00	250
40	Public market Renovation to Skanthapuram	Skanthapuram	Social Welfare	200,000.00	420
41	Procurement of furniture to Kilinochchi Tamil Sangam	Thirunagar	Social Welfare	50,000.00	500
42	Construction of building to Maruthanagar Girama Nilathari office	Maruthanagar	Social Welfare	100,000.00	120
Sub Total				3,820,000.00	

Decentralized Capital Budget Programme - 2013

Physical and Financial Progress as at 31.12.2013

S. No	Name of the Project	Grama Niladhari Division	Sector / Field	Total Estimated Cost Rs.	Number of beneficiaries
Kandawalai					
43	Supply of sports materials toThampirasapuram Valluvar sports club	Punnai neeravi	Sports Facilities	25,000.00	140
44	Supply of Educational equipment toPulenthiran per school (Naathan thittam)	Punnai neeravi	Education	25,000.00	135
45	Construction of Children Park toKalaivani Pre School Punnaineeravi	Punnai neeravi	Social Welfare	100,000.00	100
46	Renovation of comman hall toUriyan	Uriyan	Social Welfare	100,000.00	250
47	Renovation Work toKorakkankattu ratnam per school	Korakkankattu	Education	100,000.00	135
48	Supply of Educations materials toSampukkullam Pre School	Kalmadunagar	Sports Facilities	25,000.00	145
49	Supply of sports materials toMayilvaganapuram Puthiyasooriyan sports club	Piramnthanaru	Sports Facilities	25,000.00	120
50	Construction of fence and gate toThrmapuram Navalur per school	Thrmapuram East	Education	75,000.00	150
51	Supply of sports materials toKorakkankattu Vilaipoomi s[ports club	Korakkankattu	Sports Facilities	25,000.00	140
52	Supply of gate toNagenthirapuram Ansar per school	Pulayampokkanai	Education	25,000.00	200
53	Construction of fence toKaddaikkadu Vinayagar per school	Periyakulam	Education	25,000.00	170
54	Supply of sports materials toParanthan Youth Circle sports club	Kumarapuram	Sports Facilities	50,000.00	150
55	Supply of sports materials toAmpikai sports club (Kannakainagar)	Kumarapuram	Sports Facilities	50,000.00	160
56	Supply of sports materials toMurasoli sports club (Murasumoottai)	Murasumoottai	Sports Facilities	50,000.00	155
57	Supply of Water supply facilities toKN/Punnai neeravi GTMS	Punnai neeravi	Education	60,000.00	200
58	Procurement of photocopy machine toKN/Umaiyalpuram GTMS	Umaiyalpuram	Education	100,000.00	150
59	Procurement of office equipments toKN/Paranthan teachers resource centre	Paranthan	Education	80,000.00	300
60	Building Constraction toNavalnagar Kalaikkathir Community center	Navalnagar	Social Welfare	200,000.00	300
61	Supply of Furniture toKandawalai Community center	Kandawalai	Social Welfare	40,000.00	200
62	Procurement of sports items toMurasumoddai Murasoli Sports club	Murasumoddai	Sports Facilities	25,000.00	150
63	Livelihood assistance toMayilvaganapuram WRDS	Mayilvaganapuram	Livelihood	50,000.00	75
64	Livelihood assistance toTharmapuram Annai Nila elders' society	Tharmapuram	Livelihood	35,000.00	50
65	Vocational Training Center		Social Welfare	1,000,000.00	50
Sub Total				2,290,000.00	

Decentralized Capital Budget Programme - 2013

Physical and Financial Progress as at 31.12.2013

S. No	Name of the Project	Grama Niladhari Division	Sector / Field	Total Estimated Cost Rs.	Number of beneficiaries
Poonakary					
66	Supply of Educational equipment to St. Sepamala maatha per school	Iranaitheevu	Education	25,000.00	150
67	Supply of Educational equipment to Gnanimadam per school	Gnanimadam	Education	25,000.00	120
68	Supply of Educational equipment to Alangeni per school	Alangenry	Education	25,000.00	120
69	Supply of Carnatic music tools to Mulangavil Krishnan moral school	Mulangavil	Education	100,000.00	200
70	Supply of music equipments to Poonagari Division artists	Nallur	Social Welfare	300,000.00	500
71	Supply of Band set to KN/Mutkompan GTMS	Nallur	Education	100,000.00	1500
72	Supply of music equipments to Gnanavairavar moral school	Pallavarayankattu	Social Welfare	50,000.00	500
73	Supply of water bowser to Iranai Mathanagar Rural Development society	Iranai Mathanagar	Water Supply	300,000.00	350
74	Renovation Work to Kiranchi Sentharaigai play ground	Kiranchi	Sports Facilities	100,000.00	300
75	Renovation Work to Kiranchi Katpaga Vinayagar Araneri School	Kiranchi	Education	100,000.00	250
76	Building Renovation to KN/Veravil Hindu Maha Vidyalayam	Veravil	Education	80,000.00	-
77	Renovation to Valaippadu Church	Valaippadu	Religious and Cultural	100,000.00	-
78	Building Renovation to Poonakari Central Friends Sports Club	Poonakari	Sports Facilities	100,000.00	-
Sub total				1,405,000.00	

Decentralized Capital Budget Programme - 2013

Physical and Financial Progress as at 31.12.2013

S. No	Name of the Project	Grama Niladhari Division	Sector / Field	Total Estimated Cost Rs.	Number of beneficiaries
Pachchilaipalli					
79	Supply of sports materials (High jump materials, other sports materials) toAthisayam sports club	Puloppalai east	Sports Facilities	50,000.00	55
80	Supply of music equipments toPachchilaipalli Division artists	Palai Town	Social development	300,000.00	1500
81	Supply of furniture tokovilvayal evenini class (kovilvayal RDS)	kovilvayal	Social development	75,000.00	150
82	Supply of sports materials toSoranpttu Parasakthi sports club	Soranpttu	Sports Facilities	50,000.00	60
83	Ground Renovation toTharmakkeni sports club	Tharmakkeni	Sports Facilities	30,000.00	200
84	Supply of sports materials and Ground Renovation (Sports materials one set, Ground 2 Acrs) toThurkka sports club	vannangeni North	Sports Facilities	100,000.00	150
85	Renovation of Ground toPoothavarayan sporte club	Tharmakkeni	Sports Facilities	25,000.00	110
86	Construction of Fence toSelvanagar per school	Kachcharveli	Education	50,000.00	200
87	Supply of Furniture toBarathy community center	Muhavl	Social Welfare	30,000.00	100
88	Procurement of Computer toKN/Iyakkachchi GTMS	Iyakkachchi	Education	70,000.00	-
89	Water Sppply toSoranpttu Nochiththalvu Pillaiyar temple	Soranpttu	Water Sppply	60,000.00	-
90	Power Supply toMasar Pillaiyar Temple	Masar	Religious and Cultural	70,000.00	-
91	Procurement of sports items toPeriyapalai Shreevathi sports club	Periyapalai	Sports Facilities	25,000.00	-
92	Procurement of sports items toMuhavl Vanavil sports Club	Muhavl	Sports Facilities	25,000.00	-
93	Procurement of Sports items toSangaththarvayal - Iyakkachchi Ainkaran sports club	Sangaththarvayal	Sports Facilities	25,000.00	-
94	Procurement of Sports items toPuloppalai St. Peters Sports Club	Puloppalai	Sports Facilities	25,000.00	-
95	Fixing Street Lamp to Pachchilaipalli PS	Palai	Social Welfare	50,000.00	-
Sub Total				1,060,000.00	
Grant Total				8,575,000.00	

Table : 13.6

Divi Neguma Programme in Kilinochchi District - 2013

Implementing Agency : District Planning Secretariat Kilinochchi

Reporting Period:- 31.12.2013

S.No	Name of Project	DS Division	GN Division	Source of fund	Allocation for the year (Mn. Rs)	Expenditure	No.of Beneficiaries (Family)
						During the Reporting month (Mn Rs.)	
1	Awareness programme of poverty free SriLanka	All Divisions	All G.N Divisions	MED	424,000.00	424,000.00	
2	Fruit Plant Distribution for 5000 School Inauguration Project	All Divisions	Selected G.N Divisions	MED		93,300.00	1866
3	Fruit Plant Distribution for New year festival	All Divisions	All G.N Divisions	MED	1,450,000.00	938,262.50	18832
4	Approved activities	All Divisions	All G.N Divisions	MED		418,437.50	
5	Payment of coconut seedlings (year of 2012)	All Divisions	All G.N Divisions	MED	1,972,500.00	1,972,500.00	13,150
6	Divineguma Stage - v Inauguration programme	All Divisions	All G.N Divisions	MED	40,000.00	40,000.00	
7	Stage - v : 43,150 DrumstickDistribution	All Divisions	All G.N Divisions	MED			21,500
8	Stage - v : Fruit plants distribution	All Divisions	All G.N Divisions	MED	Mini. of Agri	0.00	6,120
9	Printing of divineguma registration card & Expenditure of industrial equipments distribution	All Divisions	All G.N Divisions	MED	171,310.00	171,310.00	20,000
10	Stage - v Livelihood project (Enterprise & Livestock)	All Divisions	All G.N Divisions	MED	1,450,000.00	1,437,462.50	94
11	Special project on low income families	All Divisions	All G.N Divisions	MED	2,000,000.00	1,985,610.00	94
12	Stage - v Coconut cultivation - 2013	3 Divisions	All G.N Divisions in 3 divisions	MED	8,369,406.00	8,366,038.06	
13	Project administration charges	All Divisions		MED	100,000.00	99,072.00	
Grand Total					15,977,216.00	15,945,992.56	

DPS, Kilinochchi.

Table : 13.7

Development of 5000 Primary School Programme in Kilinochchi District - 2013

District :Kilinochchi

Reporting Month:31.12 .2013

No	Name of the School	Financial Progress		Actual Expenditure (Rs.)	Beneficiaries
		Other Contributions (Rs.) Labour	Government Expenditure (Rs.)		
1	KN/Ramakrishna Vid	79,182.40	500,000.00	579,182.40	50
2	KN/Selvanagar GTMS	86,639.28	500,000.00	586,639.28	198
3	KN/Skanthapuram Number - 1 GTMS	87,897.98	500,000.00	587,897.98	182
4	KN/Anaiwilunthankulam GTMS	95,511.68	500,000.00	595,511.68	75
5	KN/Kannakaipuram GTMS	98,984.38	500,000.00	598,984.38	59
6	KN/Unionkulam GTMS	92,101.50	500,000.00	592,101.50	75
7	KN/Mayavanoor Vidyalayam	91,806.81	500,000.00	591,806.81	150
8	KN/Vaddakkachchi South GTMS	101,652.14	500,000.00	601,652.14	57
9	KN/Kumarasampuram GTMS	92,637.42	500,000.00	592,637.42	67
10	KN/Murasumoddai GTMS	96,657.93	500,000.00	596,657.93	35
11	KN/Puliampokkanai Nagendra Vid	91,806.81	500,000.00	591,806.81	50
12	KN/Periyakulam AiyanarVid	96,657.93	500,000.00	596,657.93	35
13	KN/Soranpattu Ceylon Christian TMS	92,906.79	500,000.00	592,906.79	23

Development of 5000 Primary School Programme in Kilinochchi District - 2013

District :Kilinochchi

Reporting Month:31.12 .2013

No	Name of the School	Financial Progress		Actual Expenditure (Rs.)	Beneficiaries
		Other Contributions (Rs.) Labour	Government Expenditure (Rs.)		
14	KN/Allippalai CCTMS	95,509.01	500,000.00	595,509.01	23
15	KN/Mukavil GTMS	94,975.34	500,000.00	594,975.34	44
16	KN/Madduvilnadu GTMS	119,514.72	500,000.00	619,514.72	35
17	KN/Elephantpass TMS	119,514.72	500,000.00	619,514.72	134
18	KN/Ampikai Vidyalayam	119,481.81	500,000.00	619,481.81	150
19	KN/Paramankirai GTMS	122,743.47	500,000.00	622,743.47	47
20	KN/Umaiyalpuram GTMS	116,721.59	500,000.00	616,721.59	41
21	KN/Chempankunru GTMS	116,721.59	500,000.00	616,721.59	52
22	KN/Alagapuri GTMS	117,663.31	500,000.00	617,663.31	122
23	KN/Sunnavil GTMS	116,721.59	500,000.00	616,721.59	113
24	KN/Mylvaganapuram GTMS	124,381.83	500,000.00	624,381.83	110
25	KN/Samipulam GTMS	110,295.25	500,000.00	610,295.25	14
Total		2578687.28	12500000.00	15078687.28	1941

DPS, Kilinochchi.

Table : 13.8

**Ministry of Economic Development Project
Re-awakening Project works - Kilinochchi District - 2013**

S.No	Component	Unit	Target	Completed	Expenditure (Mn)
1	No of focal Village	No	62	62	-
2	No of total Beneficiaries	No of HH	18852	18852	-
3	Capacity Building	No of Ben.	16992	15003	25
4	Livelyhood Suppor activities- No of loan	No of loan	5374	6023	167.47
5	Livelyhood Suppor activities -Issuing poly net houses	No of units	18	18	3.30
6	Community Infrastructure Reconstruction(Cash for work)	No	1	1	0.66
7	Rehabilitation of Small scale Irrigation Schemes	No	19	19	46.29
8	Rehabilitation of Rural Roads	No	22	21	94.59
9	Rehabilitation of Drinking Water Schemes	No	52	52	14.78
10	Major Tanks	No	1	1	38.60
11	Minor Tanks	No	7	7	10.07
12	Culvert/ Drainages / Causeway / Bridges	No	10	10	7.29
13	Barbed wire fence & Play Ground & Jungle Clearing	No	6	6	2.46
14	Building	No	66	66	59.63

Source : Re-awakening Project, Kilinochchi



Chapter XIV

Table : 14.1

Sports Clubs in Kilinochchi District - 2013

DS DIVISION	NO.Of Sports Clups	Total Membership		
		Male	Female	Total
Karachchi	43	1145	575	1720
Kandawalai	14	585	175	760
Poonakary	25	785	225	1010
Pachchilaipalli	16	345	225	570
Total	98	2860	1200	4060

Source: District Sports Officer, Kachcheri,

Table : 14.2

Details of Sports Clubs in Kilinochchi District - 2013

Table : 14.2.1

Divisional Secretariat : Kandawalai

No	DS Division	Name of Sports Club	Location
1	Kandawalai	Youth Circle S.C	Paranthan
2		Youth Circle S.C	Tharmapuram
3		Vilaipoomi S.C	Korkkankadd
4		Ambal S.C	Kandawalai
5		Ganthi S.C	Thadduvankoddi
6		Central S.C	Piramanthanaru
7		Kannakai Amman S.C	Puliyampohanai
8		Kallaru S.C	Kallaru
9		New Sun S.C	Kallaru
10		Kalmadunagar S.C	Kalmadunagar
11		Ampikai S.C	Kannakainagar
12		Murasoli S.C	Murasumoddoi
13		St.Antonies S.C	Kalmadunagar
14		Vallubar S.C	Thambiranpuram

Source: District Sports Officer, Kachcheri, Kilinochchi

Details of Sports Clubs in Kilinochchi District - 2013

Divisional Secretariat : Karachchi

No	DS Division	Name of Sports Club	Location
1	Karachchi	Uruthirapuram Sports Clup	Uruthirapuram East
2		Lucky Star S.C	Civic Centre
3		Santhirothaya S.C	Urithirapuram East
4		Thirunagar S.C	Thirunagar South
5		Krishnaparathi S.C	Vivegananthanagar
6		Ilanthhentral S.C	Ambalkulam
7		Young Birds S.C	Kilinochchi Town
8		Skantha S.C	Skanthapuram
9		Kanagapuram S.C	Kaneshapuram
10		Ilanththalir S.C	Vaddakkachchi
11		Uthaya Sooriyan S.C	Puthumurippu
12		Thuyathamil S.C	Kanagambikaikulam
13		Athavan S.C	Barathipuram East
14		Vanavil S.C	Periyaparanthan
15		Senthanal S.C	Selvanagar
16		Kurunchi S.C	Vaddakkachchi
17		Pulavar union S.C	Uruthirapuram North
18		Vinayagar S.C	Ratnapuram
19		Puthiyabarathy S.C	Barathipuram
20		Central S.C	Thiruvaiyaru
21		Maruthanila S.C	Maruthanagar
22		Vanatharakai S.C	Konavil
23		Olinila S.C	Kanthikiramam
24		Jeyanthynagar S.C	Jeyanthinagar
25		Makatheva S.C	Jeyanthinagar
26		Makatheepam S.C	Kilinagar
27		Tamil Salanjar S.C	Kilinochchi
28		Vidivelli S.C	Vinayakapuram
29		Vipulanantha S.C	Kirusnapuram
30		Uthayanila S.C	Uthayanakar
31		Kalaimakal S.C	Santhapuram
32		Alakapuri S.C	Ramanathapuram
33		Sentheepan S.C	5th Vaikkal, Kilinochchi
34		Kathiravan S.C	Uttupulam
35		Maththiyataera S.C	Ananthapuram
36		Uthayatharakai S.C	D4, Kilinochchi
37		Gnanothaya S.C	Akkarayankulam
38		New Star S.C	Ananthanagar
39		Putiyaoli S.C	Ponnagar Central
40		Ganavairavar S.C	Thondamannagar
41		Young Star S.C	Konavil Centre
42		Paintamil S.C	Anaivilunthankulam
43		Ganothaya S.C	Akkarayankulam

Source: District Sports Officer, Kachcheri, Kilinochchi

Details of Sports Clubs in Kilinochchi District - 2013

Divisional Secretariat : Pachchilaipalli

No	DS Division	Name of Sports Club	Location
1	Pachchilaipalli	Athavan S.C	Iyakkachchi
2		St. Peetar S.C	Puloppalai
3		Sripathi S.C	Pallai Town
4		Valarmathi S.C	Masar
5		Ingaran S.C	Kovil Vayal
6		Poothavarayar S.C	Tharmakerny
7		Parasakthi S.C	Soranpattu
8		St.maris S.C	Puloppalai West
9		Vanavil S.C	Mugavil
10		Vinayagar S.C	Mullaiyadi
11		Thurkka S.C	Thambakammam
12		Salai S.C	Allipalai
13		New Ilamthenral S.C	Muhamali
14		Ilamthental S.C	Kilali
15		Kenneddy S.C	Kilali
16		Athisayam S.C	Puloppalai

Source: District Sports Officer, Kachcheri, Kilinochchi

Details of Sports Clubs in Kilinochchi District - 2013

Divisional Secretariat : Poonakary

No	DS Division	Name of Sports Club	Location
1	Poonakary	St.Maris S.C	Nachchikuda
2		Everedy S.C	Nallur
3		Anna S.C	Thambirai
4		Joly boys S.C	Pallikuda
5		St. Maris S.C	Iranaimathanagar
6		Sentharakai S.C	Kiranchi
7		Vinayagar S.C	Mulankavil
8		Jegameedpar S.C	Valaippadu
9		Iyanar S.C	Pallikuda
10		Central Friends S.C	Madduvilnadu West
11		Friend S.C	Jeyapuram
12		Kalaimakal S.C	Ponnaveley
13		Jinna S.C	Nachchikuda
14		St.Jems S.C	Nachchikuda
15		St.Antanis S.C	Kariyalanakapaduvan
16		Saraswathy S.C	Mulankavil
17		Sevvanam S.C	Nallur
18		Senkathir S.C	Cheddiyakurichchi
19		Pallavan S.C	Nakapaduvan
20		St.Annes S.C	Ponnaveley
21		Kalaiyoli S.C	Thelikarai
22		Ilamthalir S.C	Pallikkuda
23		Thenral S.C	Gowtharimunai
24		Sri Murugan S.C	Pallavarayankadhu
25		Sepastrian S.C	Sepastrianpuram

Table : 15.1

Details of Loan Granted By National Saving Bank in Kilinochchi District 2013

S.No	Purpose	No. of Persons Benefited	Amount - Rs
1	Personal Loan	392	112,735,914.97
2	Pawning Advance	1787	140,064,934.13
3	Loans Against Fixed Deposit	459	63,016,809.38
4	Fisheries	-	-
5	Trade & Commerce	-	-
6	Housing	-	-
7	Agriculture	-	-
8	Property Loan	4	2,691,543.08
9	Development Loan	-	-
10	Vehicle Loan - Leasing	-	-
11	Other Development Loan (Micro Finance)	95	-
Total		2737	318,509,201.56

Source :- National Serving Bank - Kilinochchi

* Personal Loans and Housing Loans facilities are available at NSB - Kilinochchi

Table : 15.2

Details of Loan Granted By People's Bank in Kilinochchi District - 2013

S.No	Purpose	No.of.Persons Benefited	Amount - Rs
1	Personal Loan	263	26,300,000.00
2	Pawning Advance	18665	595,257,300.00
3	Loans Against Fixed Deposit	48	4,468,500.00
4	Housing	105	34,500,000.00
5	Agriculture	5	825,000.00
6	Development Loan	11	1,750,000.00
Total		19097	663,100,800.00

Source :- People's Bank- Kilinochchi

Table : 15.3

Details of Loan Granted Bank of Ceylon in Kilinochchi District - 2013

S.No	Purpose	No.of.persons Benefited	Amount - Rs
1	Personal Loan	35	7,000,000.00
2	Pawning Advance	1735	165,000,000.00
3	Loans Against Fixed Deposit	168	17,250,000.00
4	Fisheries	9	1,000,000.00
5	Trade & Commerce	12	21,000,000.00
6	Housing	19	9,500,000.00
7	Agriculture	372	175,000,000.00
8	Property Loan	15	12,000,000.00
9	Development Loan	215	17,500,000.00
10	Vehicle Loan - Leasing	1	12,000,000.00
11	Other Development Loan	-	-
Total		2581	

Table : 15.4

Details of Loan Granted Seylan Bank in Kilinochchi District - 2013

S.No	Purpose	No.of.Persons Benefited	Amount - Rs
1	Personal Loan	58	37,667,259.70
2	Pawning Advance	7857	356,678,130.70
3	Loans Against Fixed Deposit	21	6,486,443.67
4	Fisheries	-	-
5	Trade & Commerce	-	-
6	Housing	-	-
7	Agriculture	1	14,337,591.78
8	Property Loan	-	-
9	Development Loan	-	-
10	Vehicle Loan - Leasing	6	2,452,178.51
11	Other Development Loan	-	-
Total		7943	417,621,604.36

Source :- Seylan Bank - Kilinochchi

Table : 15.5

**Details of Loan Granted Commercial Bank
In Kilinochchi District - 2013**

S.No	Purpose	No.of.Persons Benefited	Amount - Rs
1	Personal Loan	200	16,000,000.00
2	Pawning Advance	292	30,000,000.00
3	Loans Against Fixed Deposit	30	45,000,000.00
4	Fisheries	56	16,000,000.00
5	Trade & Commerce	380	49,000,000.00
6	Housing	1	7,000,000.00
7	Agriculture	625	101,000,000.00
8	Property Loan	10	80,000,000.00
9	Development Loan	60	62,000,000.00
10	Vehicle Loan - Leasing	207	116,000,000.00
11	Other Development Loan	60	14,000,000.00
Total		1921	536,000,000.00

Source :- Commercial Bank - Kilinochchi

Table : 15.6

**Details of Loan Granted Hatton National Bank
In Kilinochchi District - 2013**

S.No	Purpose	No.of.Persons Benefited	Amount - Rs
1	Personal Loan	4	1,200,000.00
2	Pawning Advance	1082	72,845,927.00
3	Loans Against Fixed Deposit	36	14,182,000.00
4	Fisheries	Nil	Nil
5	Trade & Commerce	Nil	Nil
6	Housing	Nil	Nil
7	Agriculture	56	9,900,000.00
8	Property Loan	3	13,850,000.00
9	Development Loan	7	5,025,000.00
10	Vehicle Loan – Leasing	Nil	Nil
11	Other Development Loan	Nil	Nil
Total		1188	117,002,927.00

Source :- Hatton National Bank - Kilinochchi

Table : 15.7

**Details of Loan Granted Sampath Bank
In Kilinochchi District - 2013**

S.No	Purpose	No.of.Persons Benefited	Amount - Rs
1	Agriculture Loans	-	-
2	Housing Loans	860	35,360,000.00
3	Pensioner Loans	9	2,700,000.00
4	NCRCS Loans	-	-
5	Term Loans	5	12,700,000.00
6	Awakening North Loans	1	2,000,000.00
7	Other Development Loans	18	3,450,000.00
8	Leasing	-	-
9	Pawning	9	1,750,000.00
10	Loan Against Deposits	-	-
Total		902	57,960,000.00

Source :- Sampath Bank - Kilinochchi

Table : 15.8

**Details of Loan Granted Regional Development Bank in Kilinochchi
District - 2013**

S.No	Purpose	No.of.Persons Benefited	Amount - Rs
1	Agriculture Loans	809	36,196,875.00
2	Housing Loans	3	350,000.00
3	Persional Loans	12	650,000.00
4	Fisheries	19	1,000,000.00
5	Trade & Commerce	205	13,855,000.00
7	Other Development Loans	110	6,280,000.00
9	Pawning Advance	607	18,364,250.00
10	Loan Against Fixed Deposits	15	3,475,000.00
TOTAL		1,780	80,171,125.00

Source :- Regional Development Bank - Kilinochchi

Table: 15.9

**Details of Loan Granted DFCC Vardhana Bank
In Kilinochchi District - 2013**

S.No	Purpose	No.of.persons Benefited	Amount - Rs
1	Personal Loan	3	900,000.00
2	Pawning Advance	318	44,000,000.00
3	Loans Against Fixed Deposit	22	28,300,000.00
4	Fisheries	-	-
5	Trade & Commerce	55	82,475,000.00
6	Housing	5	14,750,000.00
7	Agriculture	6	2,450,000.00
8	Property Loan	12	64,000,000.00
9	Development Loan	-	-
10	Vehicle Loan - Leasing	12	10,800,000.00
11	Other Development Loans	-	-
TOTAL		433.00	247,675,000.00

Source :- Vardhana Bank - Kilinochchi

Table : 15.10

**Details of Granted By SANASA Development Bank (PLC)
in Kilinochchi District 2013**

S.No	Purpose	No.of.Persons Benefited	Amount - Rs
1	Personal Loan	549	158,384,000.00
2	Pawning Advance	6880	157,575,000.00
3	Loan Against Fixed Deposit	5	16,636,000.00
4	Fisheries	14	2,800,000.00
5	Trade & Commerce	-	-
6	Housing	151	9,665,500.00
7	Agriculture	532	64,126,000.00
8	Property Loan	-	-
9	Development Loan	101	11,820,000.00
*	Vehicle Loan-Leasing	536	119,926,000.00
11	Other Development Loan	8	1,750,000.00
TOTAL		8776	542,682,500.00

Source :- SANASA Development Bank - Kilinochchi

Table : 15.11

Kilinochchi Postal Division Cadre Strength - 2013

Office	UPS BIA	UPS BIB	MSO	Postman	KKS	Runner	M/Porter	Lab/Clr	T/MGR	San/Lab
Kilinochchi -Approved	1	9	1	34	2	5	1	1	1	1
Available	1	6	1	34	2	5	1	1	1	1
Vacant	-	3	-	-	-	-	-	-	-	-
Pallai - Approved	1	2	-	24	1	5	-	-	-	-
Available	-	2	-	24	1	5	-	-	-	-
Vacant	1	-	-	-	-	-	-	-	-	-
Paranthan -Approved	1	3	-	18	1	2	-	-	-	-
Available	-	2	-	18	1	2	-	-	-	-
Vacant	1	1	-	-	-	-	-	-	-	-
Poonakary -Approved	1	2	-	16	1	2	-	-	-	-
Available	-	1	-	16	1	2	-	-	-	-
Vacant	1	1	-	-	-	-	-	-	-	-

Source: Divisional Superintendent , Post Office, Kilinochchi .

Table : 15.12

Post Office and Sub Offices in Kilinochchi District - 2013

Name of Post Offices & Sub Post Offices	Grade	Controlling Offices	Delivery Facilities	Telephone Number	G.N Division	Divl. Secretariat
Kilinochchi Post Office	Class I		yes	021 2283950/ 024 3245650	Kilinochchi Town	Karachchi
Akkaryankulam SPO	SPO	Kilinochchi	yes		Akkaryan	Karachchi
Ambalanagar SPO	SPO	Kilinochchi	No		Ambalanagar	Karachchi
Kalmadunagar SPO	SPO	Kilinochchi	No		Kalmadunagar	Kandawalai
Karadipokku SPO	SPO	Kilinochchi	No		Kilinochchi Town, Paravippachchan	Karachchi
Konavil SPO	SPO	Kilinochchi	yes		Konavil	Karachchi
Ramanathapuram SPO	SPO	Kilinochchi	yes		Ramanathapuram	Karachchi
Skandapuram SPO	SPO	Kilinochchi	yes		Skandapuram	Karachchi
Thirunagar SPO	SPO	Kilinochchi	No		Thirunagar	Karachchi
Thiruvaiyaru SPO	SPO	Kilinochchi	No		Thiruvaiyaru	Karachchi
Vaddakachchi SPO	SPO	Kilinochchi	yes		Civich centre	Karachchi
Vannerikkulam SPO	SPO	Kilinochchi	yes		Vannerikkulam	Karachchi

Post Office and Sub Offices in Kilinochchi District - 2013

Name of Post Offices & Sub Post Offices	Grade	Controlling Offices	Delivery Facilities	Telephone Number	G.N Division	Divl. Secretariat
Pallai Post Office	Class I		yes	0212050050	Pallai town	Pachchilaipalli
Aliyawalai SPO	SPO	Pallai	No		Aliyawalai	Vadamarachchi East
Chempiyanpattu SPO	SPO	Pallai	No		Chempiyanpattu North	Vadamarachchi East
Chundukulam SPO	SPO	Pallai	No		Chundukulam	Vadamarachchi East
Elephant-Pass SPO	SPO	Pallai	No		Elephant-Pass	Kandawalai
Eluthumadduval SPO	SPO	Pallai	yes		Kodikamam	Thenmarachchi
Iyakachchi SPO	SPO	Pallai	yes		Iyakachchi	Pachchilaipalli
Kilaly SPO	SPO	Pallai	No		Kilaly	Pachchilaipalli
Muhamalai SPO	SPO	Pallai	No		Muhamalai	Pachchilaipalli
Mulliyani SPO	SPO	Pallai	yes		Mulliyani	Vadamarachchi East
Soranpattu SPO	SPO	Pallai	No		Soranpattu	Pachchilaipalli
Thalayadi SPO	SPO	Pallai	yes		Maruthankerny	Vadamarachchi East

Post Office and Sub Offices in Kilinochchi District - 2013

Name of Post Offices & Sub Post Offices	Grade	Controlling Offices	Delivery Facilities	Telephone Number	G.N Division	Divl. Secretariat
Paranthan Post Office	Class I		yes	0212280050	Paranthan	Kandawalai
Kandawalai SPO	SPO	Paranthan	yes		Kandawalai	Kandawalai
Kunchuparanthan SPO	SPO	Paranthan	No		Uruthirapuram North	Karachchi
Murasumoddai SPO	SPO	Paranthan	yes	0245676640	Murasumoddai	Kandawalai
Puliyampokkanai SPO	SPO	Paranthan	yes		Puliyampokkanai	Kandawalai
Sivanagar SPO	SPO	Paranthan	No		Sivanagar	Karachchi
Tharmapuram SPO	SPO	Paranthan	yes	0245676641	Tharmapuram	Kandawalai
Uruthirapuram SPO	SPO	Paranthan	yes	0245676642	Uruthirapuram	Karachchi
Poonakary Post Office	Class I		yes	0212060809 024 3245657	Madduvilnadu East, Poonakary	Poonakary
Cheddiyarkurichchi SPO	SPO	Poonagari	No		Cheddiyarkurichchi	Poonakary
Iranaitivu SPO	SPO	Poonagari	yes		Iranaitivu S	Poonakary
Kavutharimunai SPO	SPO	Poonagari	yes		Kavutharimunai	Poonakary
Pallavarayankaddu SPO	SPO	Poonagari	yes		Jeyapuram	Poonakary
Punakari Nallur SPO	SPO	Poonagari	yes		Nallur	Poonakary
Sivapuram SPO	SPO	Poonagari	yes		Kiranchi	Poonakary
Veravil SPO	SPO	Poonagari	yes		Ponnaveli	Poonakary
Vinayagapuram SPO	SPO	Poonagari	yes		Mulankavil	Poonakary

Source: Divisional Superintendent, Post Office, Kilinochchi.

Table : 15.13

Rural Development Societies in Kilinochchi District - 2013

D.S DIVISION	NO.Of RDS	NO.OF MEMBERS	NO.OF WRDS	NO.OF MEMBERS
Karachchi	72	8320	67	8809
Kandawalai	24	3099	26	3069
Poonakary	38	2592	40	2729
Pachchilaipalli	24	1367	21	1237
TOTAL	158	15378	154	15844

Table : 15.14

Rural Development , Women Development Training Centres - 2013

D.S DIVISION	CENTRE	NO.OF STUDENTS
Karachchi	Mahatheva Achciramam Jeyanthinagar	20
Kandawalai	Paranthan	20
Poonakary	Mulankavil	20
Pachchilaipalli	-	-
Total		60

Source: District Officer Rural Development, Kachcheri, Kilinochchi

Table : 15.15

National Youth Services Council Kilinochchi District - 2013

Code No	Activities for the year	Allocation for the year in Rs.
1	Programme	1,670,773.28
2	Sports & Award Competition - 04 Divisions & District	201,000.00
3	Others	6,967,780.00

Source : District Youth Service Office, Kilinochchi

Table : 15.16

Youth Clubs In Kilinochchi District - 2013

S.No	DS Division	No of Youth clubs	Members
1	Karachchi	48	2098
2	Kandawalai	18	765
3	Poonakary	21	1379
4	Pachchilaipalli	20	587
Total		107	4829

Source : District Youth Service Office, Kilinochchi

Table : 15.17

Place of Worships in Kilinochchi District- 2013

No	DS Division	Hindu Temple	Church	Mosque	Vihara	Others	Total
1	Karachchi	131	66	6	1	0	204
2	Kandawalai	24	35	11	0	0	70
3	Poonakary	218	40	3	0	0	261
4	Pachchilaipalli	80	12	-	-	-	92
Total		453	153	20	1	0	627

Source:- All Divisional Secretariat, Kilinochchi

Table : 15.18

Trades Centres in Kilinochchi District - 2013

No	Trade Centre		Karachchi	Kandawalai	Poonagari	Pachchilaipalli	Total
1	Trade	Whole Sales	38	-	5	1	44
2		Retails	231	-	105	51	387
3	Rice Mills		40	18	13	8	79
4	Grinding Mills		47	9	21	2	79
5	Laundry		22	7	7	8	44
6	Saloon		51	7	16	7	81
7	Fancy Shop		63	10	4	6	83
8	Small Industries		186	22	3	152	363
9	Food Shops		114	19	22	48	203
10	Hard wares		51	8	5	7	71
11	Textties		62	3	8	22	95
12	Jewellery Shops		56	2	4	1	63
13	Electrical Shops		22	3	1	1	27
14	Lathe Work Shop		17	0	15	0	32
15	Cinema Theatre		7	0	6	0	13
16	Printers		7	0	1	1	9
17	Recording & CD Sales		30	4	6	2	42
18	Agriculture Inputs Sales Centre		22	3	4	0	29
19	Fishing Inputs Sales Centre		8	1	4	0	13
20	Medical shops		23	2	4	1	30
21	Private Tution Centres		44	7	4	3	58
22	Arack Shops		12	1	7	0	20
23	Garland Shops		2	0		0	2
24	Beauty Poular		12	0		0	12
25	Computer Centres		26	2	1	1	30
26	Tele Communication & Browsing Centres		10	1	2	1	14
27	Tele Phone Repair Shops		14	2	3	3	22
28	Tele Phone Shops		19	5	4	1	29
29	Cycle Repais Shops		105	22	26	3	156
30	Motor Bike Repais Shops		36	8	9	0	53
31	Light Vehicle Repais Shops		8	0	4	0	12
32	Heavy Vehicle Repais Shops		8	1	2	0	11

Source :All Divisional Secretariat, Kilinochchi

Table : 15.19

Samurthi Bank Society in Kilinochchi District 2013

No	DS Division	No of Society	Name of the Samurdhi Bank
1	Karachchi	90	Kili Town Samurdhi Bank
		51	Vaddakkachchi Samurdhi Bank
		61	Skanthapuram Samurdhi Bank
2	Kandawalai	72	Kandawalai Samurdhi Bank
3	Poonakary	24	Poonakary Samurdhi Bank
		37	Jeyapuram Samurdhi Bank
4	Pachchilaipalli	38	Pachchilaippallai Samurdhi Bank
Total		373	

Source :All Divisional Secretariat, Kilinochchi

Table: 15.20

Livelihood and Livelihood Infrastructure in Kilinochchi District - 2013

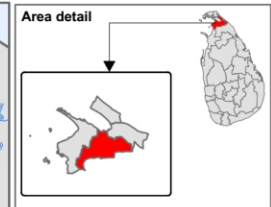
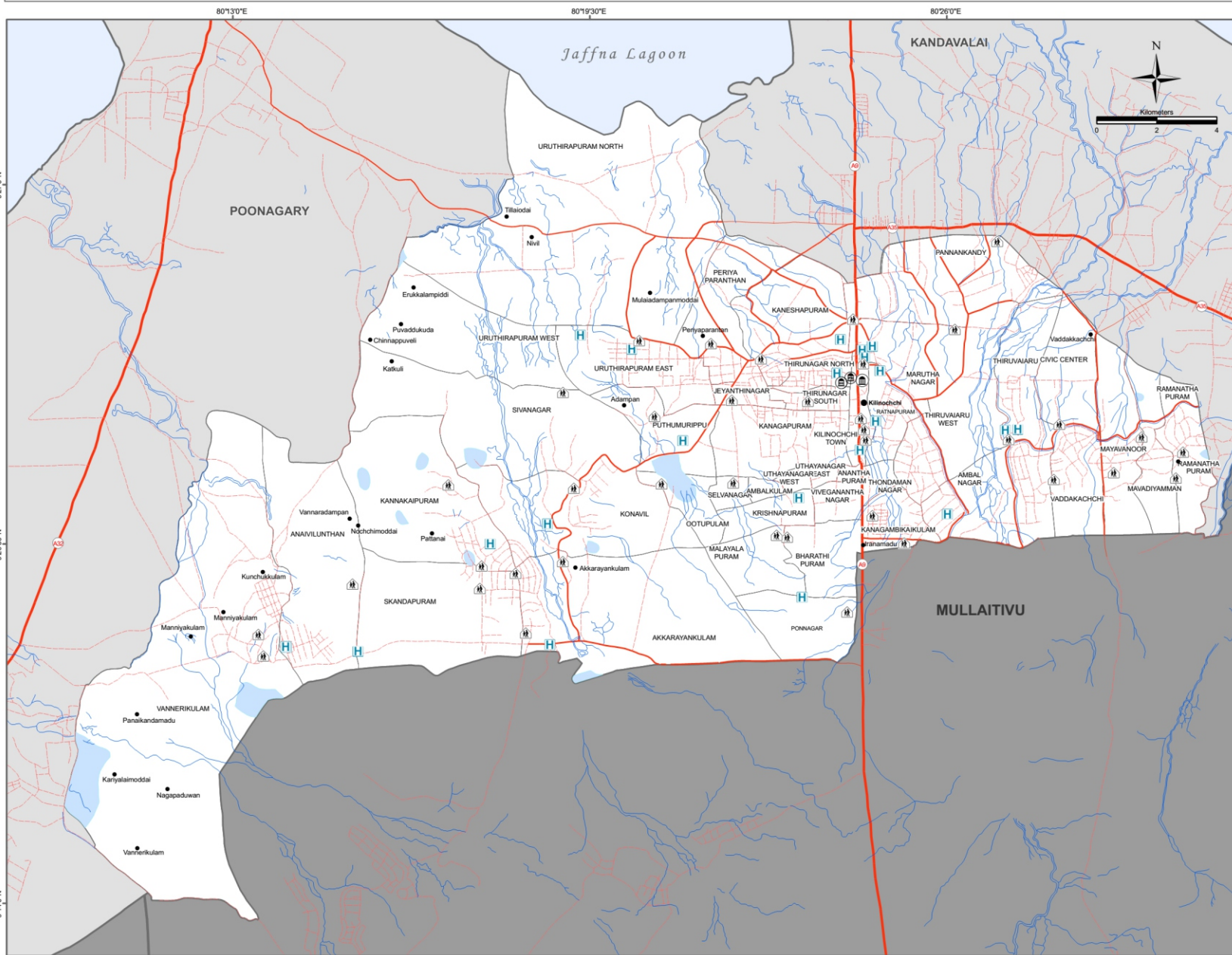
No	Administrative Details		Food security and Livelihood																		LH Package Not Yet Defined	Comments		
	GN Division	Return families based on Kachcheri 15.03.2011	Agriculture						Fishing		Livestock			Other Income generation supports				Infrastructure						
			Home Garden	Paddy Cultivation	Other Field Crops	Water Pumps	Tractors	Other Farming Inputs	Boats	Nets & Gear	Poultry	Goat	Cattle	Small Business	CFW	Cash Grants	Skill Training	Livelihood structures (Markets, Community Building, etc...	Roads, culverts	Irrigation channels, tanks, Agro wells etc.)			Electricity	
1	Karachchi	22759	82	27	0	2133	0	45	40	40	1276	757	876	1575	0	787	327	-	-	42	0	0	-	
2	Kandawalai	7547	-	-	-	2278	1	-	381	-	1054	101	50	627	-	-	-	-	-	-	-	-	-	-
3	Poonakary	6951	1932	968	220	8	0	0	31	37	222	7	0	0	0	18	29	0	0	0	302	0	-	
4	Pachchilaipalli	3280	581	423	18	215	71	148	20	0	130	158	112	84	251	394	0	1	13	15	0	1487	-	
Total		40537	2595	1418	238	4634	72	193	472	77	2682	1023	1038	2286	251	1199	356	1	13	57	302	1487		

Source :All Divisional Secretariat, Kilinochchi

Administrative Map

District: Kilinochchi

DS: Karachchi



- Legend**
- Main Town
 - Village
 - H Hospital
 - S School
 - DS District Secretariat Office
 - DS Office
 - Pradeshiya Sabha
 - Main Road
 - Secondary Road
 - Minor Road
 - Track Road
 - River
 - Lake/Tank
 - GN Boundary
 - DS Boundary
 - District Boundary

Note(s):

Data source(s):
UNDP, Kilinochchi

Updated as at:	July 2011
Produced on:	6 ~July-2011
Projection / Datum	Transverse Mercator Kandawala
Admin boundaries provided by:	Survey Department, Government of Sri Lanka

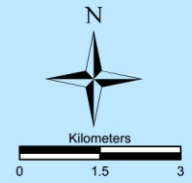
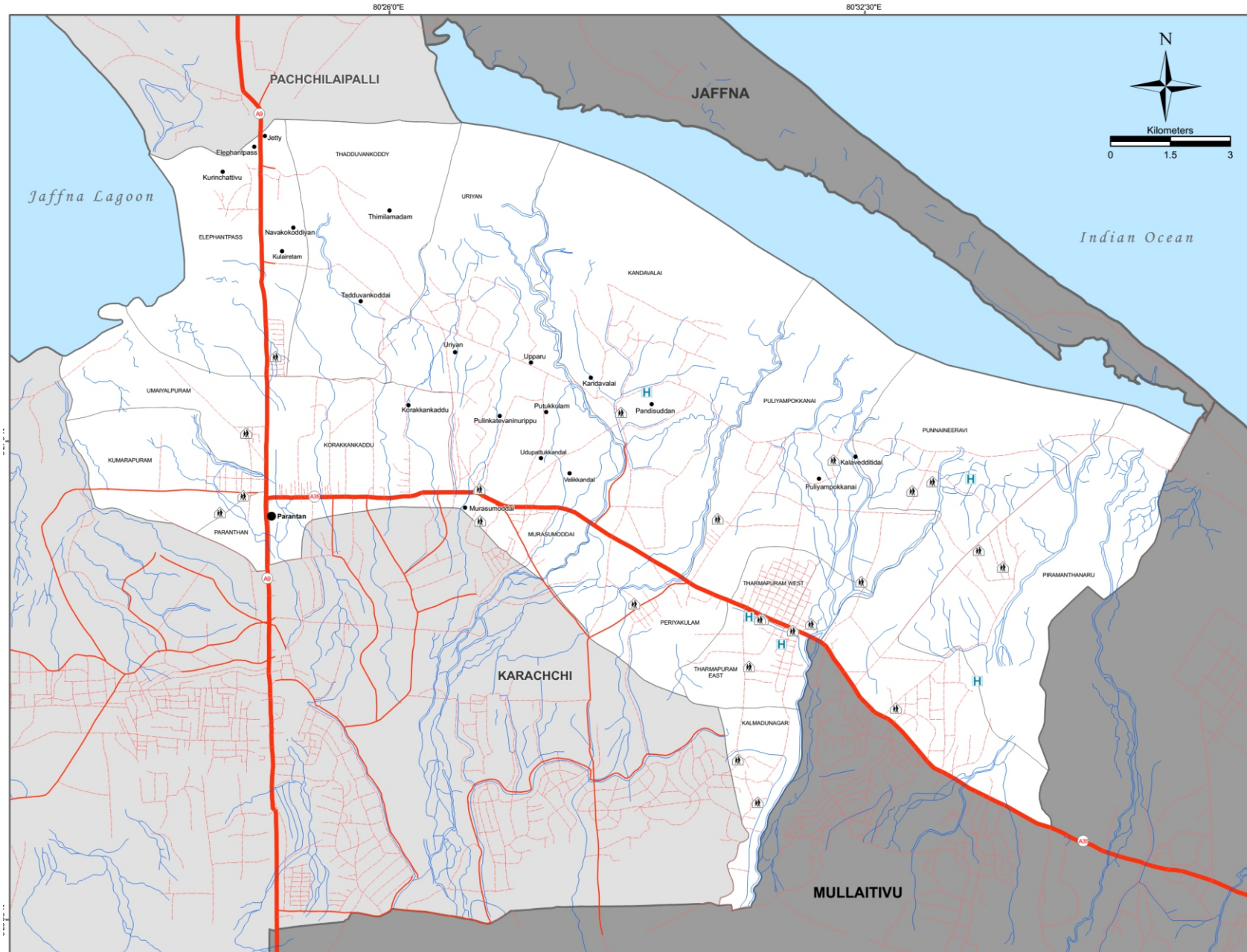
MapNumber: UNDP/LK/KIL/ADMIN/05/V1
This map is designed for printing on A4 size

The boundaries, names and the designations used on this map do not imply official endorsement or acceptance by the United Nations.

Administrative Map

District: Kilinochchi

DS: Kandavalai



- Legend**
- Main Town
 - Village
 - H Hospital
 - S School
 - DS Office
 - Pradeshiya Sabha
 - Main Road
 - Secondary Road
 - Minor Road
 - Track Road
 - River
 - Lake/Tank
 - GN Boundary
 - DS Boundary
 - District Boundary

Note(s):

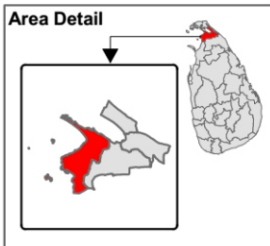
Data source(s):
UNDP, Kilinochchi

Updated as at:	July 2011
Produced on:	07 -July-2011
Projection / Datum	Transverse Mercator Kandawala
Admin boundaries provided by:	Survey Department, Government of Sri Lanka
MapNumber: UNDP/LK/KIL/ADMIN/04/V1	
This map is designed for printing on A4 size	
The boundaries, names and the designations used on this map do not imply official endorsement or acceptance by the United Nations.	

Administrative Map

District: Kilinochchi

DS: Poonakary



Legend	
●	Main Town
•	Village
H	Hospital
🏫	School
🏢	DS Office
🏠	Pradeshiya Sabha
🟦	Lake/Tank
□	GN Boundary
— (thick red)	Main Road
— (orange)	Secondary Road
— (thin red)	Minor Road
— (dashed red)	Track Road
— (blue)	River
□ (grey)	DS Boundary
□ (dark grey)	District Boundary

Note(s):	
Data Source:	UNDP, Kilinochchi
Updated as at:	July 2011
Produced on:	07 July 2011
Projection / Datum:	Survey Department, Gvt. of Sri Lanka
Admin boundaries provided by:	Transverse Mercator Kandawala

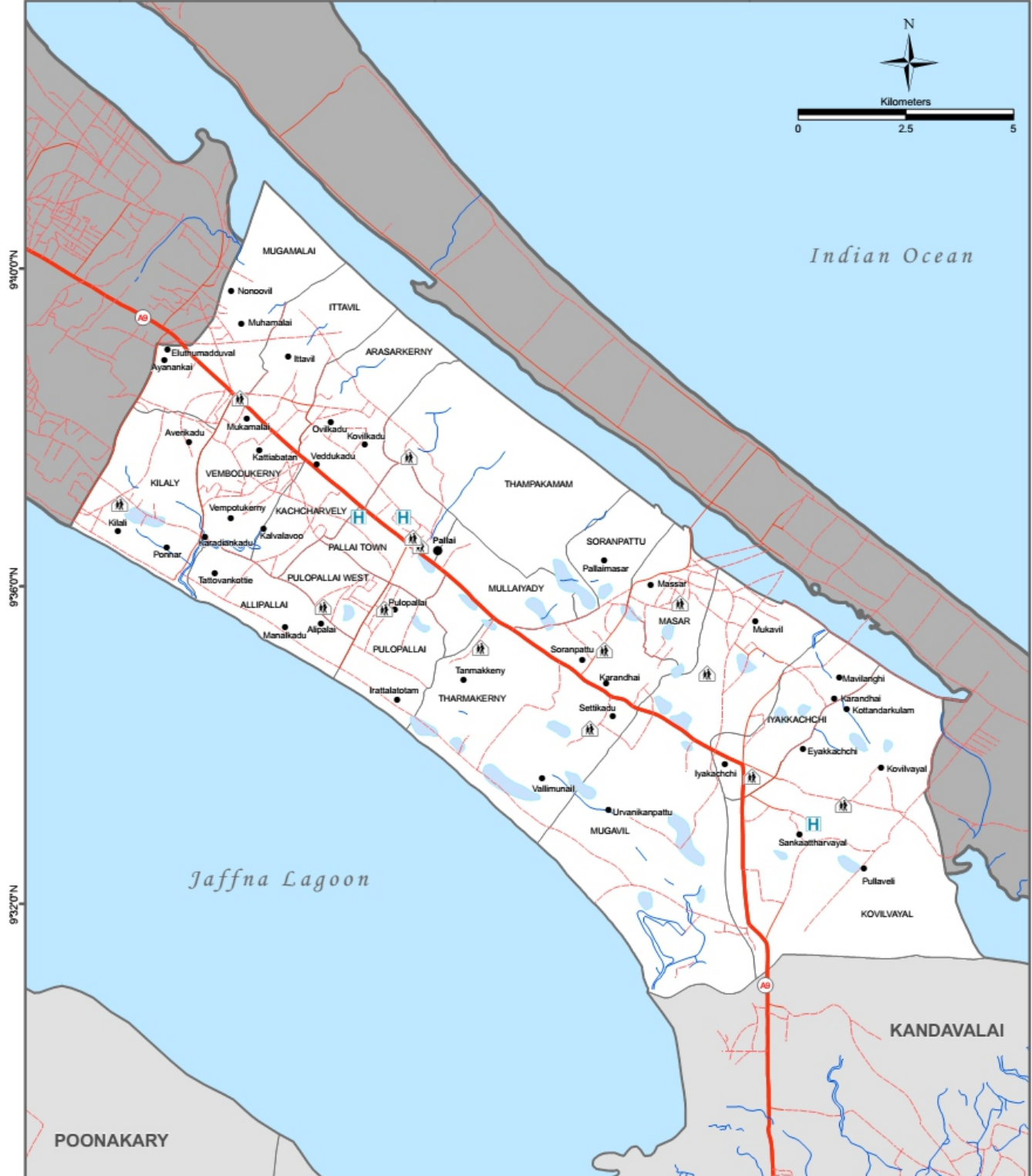
Map Number: UNDP/KIL/ADMIN/03/V/1
 This map is designed for printing on A4 size.

The boundaries, names and the designations used on this map do not imply official endorsement or acceptance by the United Nations.

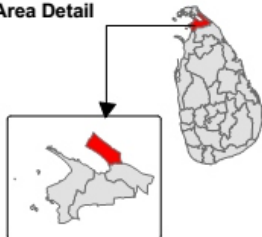
Administrative Map

District: Kilinochchi
DS: Pachchilaipalli

80°16'0"E 80°20'0"E 80°24'0"E



Area Detail



Legend

- | | |
|--------------------|---------------------|
| ● Main Town | — Main Road |
| ● Village | — Secondary Road |
| H Hospital | — Minor Road |
| ⚪ School | --- Track Road |
| Ⓜ DS Office | — River |
| Ⓜ Pradeshiya Sabha | □ DS Boundary |
| ■ Lake/Tank | ■ District Boundary |
| □ GN Boundary | |

Note(s):

Data Source:
UNDR, Kilinochchi

Updated as at: July 2011

Produced on: 05 July 2011

Projection / Datum: Survey Department, Gvt. of Sri Lanka

Admin boundaries: Transverse Mercator Kandaivalai

Map Number: UNDR/KIL/ADM/02/01
This map is designed for printing on A4 size

The boundaries, names and the designations used on this map do not imply official endorsement or acceptance by the United Nations.



**District Planning Secretariat
District Secretariat, Kilinochchi
021 228 5760 / 021 228 5355
dpskilinochchi@gmail.com**
