



මාච්ච්චි දිස්ත්‍රික් සේවා මණ්ඩලය - කිලිනොච්චි
DISTRICT SECRETARIAT - KILINOCHCHI

2017



District Secretariat



Sri Lanka German Training Institute - Kilinochchi



Sangupiddy Bridge



Vidiyal Mas Intimates

District Statistical Hand Book



STATISTICAL HAND BOOK

2017

Kilinochchi District

*District Secretariat,
Kilinochchi.*

Annual Publication

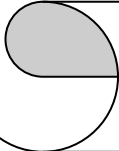


Statistical Hand Book - 2017 Kilinochchi District

**Direction :- Mr.Suntharam Arumainayaham
Government Agent / District Secretary**

**Supervision:-Mr.S.Mohanabavan
Director - Planning**

**Preparation :- 1) Mr.N.Gowrithasan
Assistant Director - Planning
2) Mr.K.Mayooran,
Development Assistant**



Preface



It is with great Pleasure and satisfaction to present the statistical Hand Book of the Kilinochchi District for 2017 .The information has been revised and updated to cover the year 2016 . The document will provide the necessary information for the planners, humanitarian, Recovery and Development Workers by which needs of the District Population could be efficiently met.

I wish to express my sincere thanks to staff of District Planning Secretariat who had endeavoured hard to make this Publication a success, Divisional Secretaries and Local Heads of Department who furnished the relevant information.

Any constructive Suggestions for the improvement of this publication from the users will be greatly appreciated.

Information of Kilinochchi is also obtainable by email on request to dpskilinochchi@gmail.com.

**Suntharam Arumainayagam,
District Secretary / Government Agent,
District Secretariat,
Kilinochchi**

Chapter	Contents	Page No
Chapter -1	: Geographical Features	1 - 5
Chapter -2	: Administration	6 - 29
Chapter -3	: Population	30 - 60
Chapter -4	: Agriculture, Livestock, Irrigation & Fisheries	61 - 133
Chapter -5	: Electricity & Tele Communication	134- 134
Chapter -6	: Transport / Road	135- 143
Chapter -7	: Education	144- 158
Chapter -8	: Health	159- 180
Chapter -9	: Cooperative	181- 182
Chapter -10	: Housing	183- 207
Chapter -11	: Industries	208- 211
Chapter -12	: Rehabilitation	212- 268
Chapter -13	: Development Programme	269- 273
Chapter -14	: Sports	274 - 277
Chapter -15	: General	278 - 289

1. Geographical Features

1.1	Total Area of Kilinochchi District -2016	1
1.2	Area of Kilinochchi District BY Divisional Secretariat	2
1.3	Land Use Patterns by PS -Kilinochchi District	3
1.4	Annual Rainfall-Kilinochchi District (In.Mm)	4
1.5	Forest Plantation in Kilinochchi District	4
1.6	Forest Reserve in Kilinochchi District	5
1.7	State Forest in Kilinochchi Range	5

2.Administration

2.1	Government Agents / District Secretaries - 1984 - To Date	6
2.2	Divisional Secretariat and Location - 2016	6
2.3	Addl.Government Agent - 1984 - To Date	7
2.4	Chief Accountant - 1984 - To Date	7
2.5	Director Planning - 1984 - To Date	7
2.6	List of The Grama Officers Divisions and Villages-Kilinochchi District	
2.6.1	Divisional Secretariat Karachchi.	8_10
2.6.2	Divisional Secretariat Kandawalai	11_13
2.6.3	Divisional Secretariat Poonakary	14_16
2.6.4	Divisional Secretariat Pachchilaipalli	17
2.7	Education Zones & Divisions - Kilinochchi District	18
2.8	Pradeshiya Sabhas - Kilinochchi District	18
2.9	Local Authorities and Grama Niladhari Division - 2016	18
2.10	Classification of Service Centers in Local Authority in Kilinochchi District - 2016	19
2.11	Staff Details of Office at the District Secretariat, Kilinochchi - 2016	20_21
2.12	Staff Details of Office at the Divisional Secretariat,Karachchi- 2016	22
2.13	Staff Details of Office at the Divisional Secretariat, Kandawalai- 2016	23
2.14	Staff Details of Office at the Divisional Secretariat,Poonakary- 2016	24
2.15	Staff Details of Office at the Divisional Secretariat, Pachchilaipalli- 2016	25
2.16	Staff Details of Office at the Karachchi Pradeshiya Sabha- 2016	26
2.17	Staff Details of Office at the Poonakary Pradeshiya Sabha - 2016	27
2.18	Staff Details of Office at the Pachchilaipalli Pradeshiya Sabha - 2016	28
2.19	Staff details of Office at the ACLG Office at Kilinochchi District - 2016	29

3. Population

3.1	District Population As At 31.12.2016	30
3.2	Population As At 31.12.2016 - Kilinochchi District.	31
3.3	Population Figures Ethnic Wise As At 31.12.2016 Kilinochchi istrict	32
3.3.1	Divisional Secretariat - Karachchi	33_ 34
3.3.2	Divisional Secretariat - Kandawalai	35
3.3.3	Divisional Secretariat - Poonakary	36
3.3.4	Divisional Secretariat - Pachchilaipalli	37
3.4	Kilinochchi District Population Strength -2016	38
3.5	Population of Kilinochchi District By Age Group And Sex Wise 2016	38
3.5.1	Divisional Secretariat - Karachchi	39_ 40
3.5.2	Divisional Secretariat - Kandawalai	41
3.5.3	Divisional Secretariat - Poonakary	42
3.5.4	Divisional Secretariat - Pachchilaipalli	43
3.6	Review of District Population & Density Before Displacement In 2006	44
3.7	District Population & Density In 2015 - Kilinochchi District	45
3.8	Census of Population 1871 -2015 & Population By Year 1993 -2016	46
3.8.1	Cencus Population 1871 -2016	46
3.8.2	Population by Year 1993 -2016	46
3.9	Census of Population & Density -2016	47
3.10	Population by Religion Wise- Kilinochchi District - 2016	48
3.10.1	Divisional Secretariat - Kandawalai	48
3.10.2	Divisional Secretariat - Karachchi	49
3.10.3	Divisional Secretariat - Poonakary	50
3.10.4	Divisional Secretariat - Pachchilaipalli	51
3.11	Occupations in Kilinochchi District - 2016	52
3.12	Details of Employee &Unemployed in Kilinochchi District - 2014- 2016	53
3.13	Pension Details - 2001 - 2016	54
3.14	Categories of Income in Kilinochchi District - 2016	55
3.15	Vital Statistics Crude Birth, Deaths And Increase 2000 - 2016 -Kilinochchi District	56
3.16	Birth and Deaths 2000 - 2016 Kilinochchi District	57
3.17	Details of Births, Deaths & Marriages Adr Division Wise - 2016	58
3.18	No.of Marriages Year Wise Kilinochchi District - 2000 -2016	58
3.19	Details of Births, Deaths & Marriages 2007 - 2016	59
3.20	Kilinochchi District Registered Voters - 2016	60
3.21	Kilinochchi District - Electoral Strength 2000 - 2016	60

4. Agriculture, Livestock, Irrigation and Fisheries

4.1 Agriculture

4.1.1	Basic Information in Farmers 2016	61
4.1.2	Achievement of Paddy Production Programme Kilinochchi District Maha/ Yala 2016	62
4.1.3	Target and Achievement Yield of Paddy	63
4.1.4	Target and Achievement of Other Field Crops Maha & Yala (Ha)	64
4.1.5	Extent and Production of Other Field Crops-Maha 2016/2017/ Yala 2017 Kilinochchi District (Ha & Mt)	65
4.1.6	Extent of Selected Fruit Crops in Kilinochchi District -2015-2016	66
4.1.7	Staff Details of Office at the Department of Agriculture (Ext) , Kilinochchi - 2016	67_68
4.1.8	Details of Agrarian Services Centers - 2016	69
4.1.9	Fertilizer Supplied By Agrarian Service Centers - 2016	70
4.1.10	Details of Paddy Land - 2016	71
4.1.11	Number of Ponds, Acreage Benefited and Farm Families by DS Division - 2016	72
4.1.12	Farmers Organization and Members by Agrarian Service Centre - 2016	72
4.1.13	Staff Details of Office at the Department of Agrarian Development, Kilinochchi - 2016	73
4.1.14	Extent Under Coconut in Kilinochchi District - 2016	74
4.1.15	Other Particulars of Coconut in Kilinochchi - 2016	74
4.1.16	Home Garden Seedlings Distribution - 2014,2015 & 2016	74
4.1.17	Palmyrah Development Board Palmyrah Products, Kilinochchi District-2015 - 2016	75
4.1.18	Distribution of Palmyrah Seeds & Seedlings in Kilinochchi District 2002 - 2016	76
4.1.19	Details of Minor Tanks	76 - 96

4.2 Livestock

4.2.1	Livestock Statistics, Kilinochchi District - 2006 - 2016	97
4.2.2	Average Annual Milk Production, Kilinochchi District 2015 - 2016	98
4.2.3	Average Annual Egg Production 2015 - 2016	98
4.2.4	Details of Immunisation DS Division Wise 2012 , 2013 ,2014 ,2015 & 2016	99
4.2.5	Distribution of Breeding Materials in 2012 -2016	100
4.2.6	Number of Animal Immunized Against Diseases And Year 2012 - 2016	101
4.2.7	Animal Health Extension and Breeding Services, Kilinochchi District	101
4.2.7.1	A. Number of Artificial Inseminations 2013-2016	101
4.2.7.3	B.Immunization 2010	101
4.2.7.4	C.Immunization 2011	102
4.2.7.5	D.Immunization 2012	102
4.2.7.6	E.Immunization 2013	102
4.2.7.7	F.Immunization 2014	103
4.2.7.8	D.Immunization 2015	103
4.2.7.9	D.Immunization 2016	103
4.2.8	Details of Milk, Meat Production in Kilinochchi District -2000 - 2016	104

Tables of Contents

Page -
No

4.2.9	Livestock Statistics in Kilinochchi District - 2016	105
4.2.10	Livestock Statistics in Kilinochchi District 2002-2016	105
4.2.11	Staff Details of Office at The Veterinary Surgeon, Kilinochchi - 2016	106
4.3	Irrigation	
4.3.1	Monthly Rainfall in Kilinochchi District - 2000 - 2016	106_ 112
4.3.2	Name of Rivers and Particulars Related to Irrigation Facility - 2016	113
4.3.3	Details Major / Medium Tanks in Kilinochchi District - 2016	113
4.3.4	Details of Water Level in Major Tanks in Kilinochchi District (2002 - 2016)	114
4.3.5	Salt Water Exclusion - 2016	115
4.4	Fisheries	
4.4.1	Fisheries Co-operative Societies in Kilinochchi District-2016	116
4.4.2	Fisheries Particulars in Kilinochchi District 2015	117
4.4.3	Basic Information in Fisheries Sector - 2016	118
4.4.4	Number of Fishing Craft Kilinochchi District - 2016	118
4.4.5	Fishing Productions in Kilinochchi District By Monthly In Kg- 2010 - 2016	119
4.4.6	Fish Production for the year in Kilinochchi District - 2016 (mt)	120
4.4.7	Fish Production by the year - 2011 - 2016(mt)	120
4.4.8	Marine Fishery - Details of Fishing Family in Kilinochchi District - 2016	121
4.4.9	Details of Fishing Village in Kilinochchi District - 2016	122
4.4.10	Cooperative Society and Beneficiaries - 2016	123
4.4.11	Crafts Operation -2016	123
4.4.12	Factory Harbor, Products-2016	123
4.4.13	Detail of Active Tanks in Kilinochchi District for Inland Fishing - 2016	124
4.4.14	Details of Inland Fisheries Societies - 2016	125
4.4.15	Details of Fisherman and Canoes - 2016	126
4.4.16	Stocking Data TanksWise -2016	127
4.4.17	Stocked Fingerlings Year Wise - 2010 - 2016	128
4.4.18	Other Aquaculture Activities 2016	128
4.4.19	Inland Fishery and Aquaculture 2016	129
4.4.20	Status of the Fisheries Sector in Kilinochchi District- 2016	130
4.4.21	Operational Crafts in Kilinochchi District - 2016	130
4.4.22	Costal Area in Kilinochchi District	131_133

5. Electricity & Tele Communication

5.1	Electricity Supply Kilinochchi District .No.of Consumers by Categorized -2016	134
5.2	Length of Electricity Distribution System in Kilinochchi District-2016	134
5.3	Tele Communication Facilities by Categories in Kilinochchi District - 2016	134

6. Transport / Road

6.1	Length of Roads By Type And DS Division 2016	135
6.2	Length Of Roads By Type And DS Division 2016	135
6.3	A & B Class Roads Under the Executive Engineer's Division Road Development Authority - Kilinochchi - 2016	136
6.4	Length of "A and B" Class Road Maintained by Road Development Authority in Kilinochchi District - 2016	136
6.5	A & B Class Roads Under The Executive Engineer's Division, RDA In Kilinochchi District - 2016	137
6.6	C & D Class Roads Under the Executive Engineer's Division, RDD - 2016	138 _ 139
6.7	Length of Roads By Local Authority And Type of Road -2016 (Maintained By Local Authorities)	140
6.8	Number of Registered Vehicles By DS Division - 2016	141
6.9	Number of Registered Vehicles by Kind of Vehicle -2012 - 2016	141
6.10	Northern Region Transport Board In Kilinochchi District - 2016	142
6.11	Northern Region Transport Board - 2013 - 2016 Kinochchi District	143

7. Education

7.1	Schools - Kilinochchi District Schools by Divisional Secretariat Wise - 2007	144
7.2	Schools - Kilinochchi District Schools by Divisional Secretariat Wise - 2016	144
7.3	Number of Schools & Pupils , Teachers Ratio 2000-2016	145
7.4	Particulars of Teachers in 2012 - 2016	145
7.5	Number of Students in Kilinochchi District 2006 - 2016	146
7.6	Strength of Staff in Kilinochchi District- 2016	146
7.7	Students Particulars in Year 2016	147
7.8	No.of Students Sat The G.C.E (O/L), 5 th Scholarship and The Results Kilinochchi District - 2001 - 2016	148
7.9	No.of Students Sat The G.C.E (A/L) & the Results Kilinochchi District - 2001 - 2016	148
7.10	Grade Five Scholarship Results 2012 - 2016	149
7.11	General Certificate of Education - Ordinary Level Exam Result 2012 - 2016	149

Tables of Contents

**Page -
No**

7.12	Year 5 Scholarship Result 2005 - 2016	150
7.13	General Certificate of Education - Ordinary Level Exam Result 2005 - 2016	151
7.14	General Certificate of Education - Advance Level Exam Result 2005 - 2016	152
7.15	General Certificate of Education - Advance Level Exam Result DS Division Wise 2011 - 2016	153
7.16	General Certificate of Education - Advance Level Exam Result Subject Wise 2011 - 2016	153
7.17	Free Books For Students Issued in 2016	154
7.18	Details of Students And Teachers in 2016	154
7.18.1	Pachchilaipalli DS Division	154
7.18.2	Karachchi DS Division	155
7.18.3	Kandawalai DS Division	156
7.18.4	Poonakary DS Division	157
7.19	Details of Pre - Schools in Kilinochchi District in 2016	158
7.20	Details of Physical Resources For Pre Schools in Kilinochchi District -2016	158
8. Health		
8.1	Out Patient Attendance, Average Daily Attendance at OPD by Institution wise in District - 2016	159
8.2	Bed Strength, Bed Occupancy Rate, Average Duration of Stay in Hospital by Type of Institution in Kilinochchi District - 2016	159
8.3	New Acceptance of Family Planning Methods in Kilinochchi District- 2016	160
8.4	Population Land Extent and Population Density by Districts and by Moh Area in Kilinochchi - 2016	160
8.5	Details of Surgeries in Kilinochchi District - 2016	161
8.6	Malaria Cases : Population * Ratio by Kilinochchi District - 2016	161
8.7	Clinic Attendance in Kilinochchi District - 2016	162
8.8	Details of Regarding Malaria, Dengue, Tuber- Culosis, Filariasis, Leprosy, Std & Rabies - 2016	163
8.9	Details of Vaccination in Kilinochchi District - 2016	164 _ 165
8.10	Information Regarding the Vacancies of Medical Officers 2016	166 _ 168
8.11	Dengue Case by MOH Division in Kilinochchi District - 2016	169
8.12	MCN Beneficiaries in Kilinochchi District- 2016	169
8.13	Birth in Govt.Hospital, Private Hospital Birth Home Deliveries - 2014-2016	170
8.14	Demographic & Health Indicators - 2016	170
8.15	Dengu Fever Control Activities - 2016	171
8.16	Dengue Notification Confirmed Cases by Moh Area - 2016	171
8.17	Staff Details of Office at the RDHS, Kilinochchi - 2016	172 _ 178
8.18	Road Traffic Accidents 2011 - 2016 (Admitted to General Hospital, Kilinochchi)	179
8.19	Registered Private Pharmacies by Divisional Secretariat - 2016	179
8.20	Number of Patient Identified as Hiv / Aids As General Hospital Kilinochchi - 2010 - 2016	179
8.21	Patients Statistical Report - Department of Indigenous Medicine in Kilinochchi District - 2016	180

9. Cooperative

9.1	Co-Operative Societies (Category Wise) in Kilinochchi District - 2016	181
9.2	Thrift and Credit Co-Operatives in Kilinochchi District-2016	181
9.3	Particulars of Multi-Purpose Co-Operative Societies in Kilinochchi District - 2016	182

10. Housing

10.1	DS Division Wise, Programme Wise Statistical Information Pertaining to Housing Development Activities Implemented By National Housing Development Authority, Kilinochchi - 2016	183
10.2	Year Wise, DS Division Wise, Programme Wise Statistical Information Pertaining to Housing Development Activities Implemented By National Housing Development Authority, Kilinochchi after Resettlement (Period 01-01-2015 - 31-12-2016)	184 _ 185
10.3	Housing Progress & Request in Kilinochchi District - 2016	186
10.4	Housing Progress After Resettlement -2016	187_ 194
10.5	Housing Facilities by Divisional Secretariat - 2016	195
10.5.1	Divisional Secretariat - Kandawalai	195
10.5.2	Divisional Secretariat - Karachchi	196
10.5.3	Divisional Secretariat - Poonakary	197
10.5.4	Divisional Secretariat - Pachchilaipalli	198
10.6	After Resettlement Constructed Houses by G.N Division- 2015	199
10.6.1	Divisional Secretariat - Kandawalai	200
10.6.2	Divisional Secretariat - Karachchi	201 _ 202
10.6.3	Divisional Secretariat - Poonakary	203
10.6.4	Divisional Secretariat - Pachchilaipalli	204
10.7	Toilet Facilities in Kilinochchi District -2016	205
10.8	Water Facilities in Kilinochchi District 2016	206
10.9	Electricity Facilities in Kilinochchi District - 2016	207
11. Industries		
11.1	Number of Employees in Industrial Sector in Kilinochchi District - 2016	208
11.2	Small / Cottage/Self Employed Industries in Kilinochchi District - 2016	208
11.3	Number of Employees in Small Industries - 2016	209
11.4	Vocational Training Centres under the Department of Industries in Kilinochchi District - 2016	209
11.5	Number of Handicraft in Self Employees under the Various Financial Sources in Kilinochchi District - 2016	210
11.6	Industrial Development Training in Self Employees in Kilinochchi District - 2016	211
11.7	Staff Details of Industrial Department in Kilinochchi District - 2016	211

12. Rehabilitation

12.1	Number of Widows by G.N. Division, Age, Dependency, Assistance, Cause of husband death and Income in Kilinochchi District - 2016	212
12.1.1	Divisional Secretariat -Karachchi	213_ 215
12.1.2	Divisional Secretariat -Kandawalai	216
12.1.3	Divisional Secretariat - Poonakary	217
12.1.4	Divisional Secretariat - Pachchilaipalli	218
12.2	Number of Women Headed by D.S Division, Age, Dependency, Assistance, Cause of husband death and Income in Kilinochchi District - 2016	219
12.2.1	Divisional Secretariat -Karachchi	220_ 222
12.2.2	Divisional Secretariat -Kandawalai	223
12.2.3	Divisional Secretariat - Poonakary	224
12.2.4	Divisional Secretariat - Pachchilaipalli	225
12.3	Number of Disabled Person and Type of Disability in Kilinochchi District- 2016	226
12.3.1	Divisional Secretariat -Kandawalai	226
12.3.2	Divisional Secretariat -Karachchi	227_ 228
12.3.3	Divisional Secretariat - Poonakary	229
12.3.4	Divisional Secretariat - Pachchilaipalli	230
12.4	Issue of Relief Dry Ration in Kilinochchi District- 2016	231
12.4.1	Divisional Secretariat -Kandawalai	232
12.4.2	Divisional Secretariat -Karachchi	233_ 234
12.4.3	Divisional Secretariat - Poonakary	235_ 236
12.4.4	Divisional Secretariat - Pachchilaipalli	237_ 238
12.5	Performance of Counseling Intervention - 2016	239
12.6	Reported Child Abuses by Type of Abuse in Kilinochchi District - 2016	240
12.6.1	Divisional Secretariat -Kandawalai	240
12.6.2	Divisional Secretariat -Karachchi	241_ 242
12.6.3	Divisional Secretariat - Poonakary	243
12.6.4	Divisional Secretariat - Pachchilaipalli	244
12.7	Rehabilitation Authority Progress in Kilinochchi District - 2016	245
12.8	Number of Orphans Children by Divisional Secretariat in Kilinochchi District - 2016	246
12.8.1	Divisional Secretariat -Kandawalai	246
12.8.2	Divisional Secretariat -Karachchi	247
12.8.3	Divisional Secretariat - Poonakary	248
12.8.4	Divisional Secretariat - Pachchilaipalli	249
12.9	Number of Disabled Children by GN Division and Type of Disability in Kilinochchi District- 2016	250
12.9.1	Divisional Secretariat -Kandawalai	250
12.9.2	Divisional Secretariat -Karachchi	251_ 252
12.9.3	Divisional Secretariat - Poonakary	253
12.9.4	Divisional Secretariat - Pachchilaipalli	254
12.10	Number of Children Home in Children Home by Divisional Secretariat - 2016	255

Tables of Contents

**Page -
No**

12.11	Children Details of Kilinochchi District - 2016	256
12.12	Details of Mine / UXO Casualty Kilinochchi District 2016	257
12.13	Number of Mine / UXOCasulty by Year 1991 - 2016	257
12.14	Number of Mines Cleared by Year and Device Type 2002-2016	257
12.15	Beneficiaries under Social Service Assistance by Divisional Secretariat - 2016	258
12.15.1	Divisional Secretariat -Kandawalai	258
12.15.2	Divisional Secretariat -Karachchi	259_ 260
12.15.3	Divisional Secretariat - Poonakary	261
12.15.4	Divisional Secretariat - Pachchilaipalli	262
12.16	Number of Mentally Affected Children and Child Labour by Divisional Secretariat - 2016	263
12.16.1	Divisional Secretariat -Kandawalai	263
12.16.2	Divisional Secretariat -Karachchi	264_ 265
12.16.3	Divisional Secretariat - Poonagari	266
12.16.4	Divisional Secretariat - Pachchilaipalli	267
12.17	Summary Report on Disaster kilinochchi District - 2016	268
12.18	Drought Affected People in Kilinochchi District - 2016	268
13. Development Programme		
13.1	Summary of Development Projects – Kilinochchi District 2016	269
13.2	Summary of the Progress Report Implemented by UN,National Level,District & Divisional & Other NGO in Kilinochchi District in 2016	270
13.3	Rural Infrastructure Development Programme (RIDP) - 2016	271
13.4	Samurdhi Programme - 2016	272
13.5	Provincial Specific Development Grant (PSDG) in Kilinochchi District 2016	273
14. Sports		
14.1	Sports Clubs in Kilinochchi District - 2016	274
14.2	Details of Sports Clubs in Kilinochchi District - 2016	
14.2.1	Divisional Secretariat -Kandawalai	274
14.2.2	Divisional Secretariat -Karachchi	275
14.2.3	Divisional Secretariat - Pachchilaipalli	276
14.2.4	Divisional Secretariat - Poonagari	277
15. General		
15.1	Performance of Banking Sector in Kilinochchi District - 2016	278
15.2	Performance of Banking Sector in Kilinochchi District - 2016	278
15.3	Post Office and Sub Offices in Kilinochchi District - 2016	279_ 281
15.4	Kilinochchi Postal Division Cadre Strength - 2016	282
15.5	Rural Development Societies in Kilinochchi District - 2016	283
15.6	Rural Development , Women Development Centre Training Centres - 2016	284
15.7	National Youth Services Council Kilinochchi District - 2016	284
15.8	Youth Clubs In Kilinochchi District - 2016	284
15.9	Place of Worships in Kilinochchi District- 2016	285
15.10	Samurthi Bank Society in Kilinochchi District 2016	285
15.11	Trades Centres in Kilinochchi District - 2016	286
15.12	Livelihood Assistance in Kilinochchi District- 2016	287
15.13	Tourism Places in Kilinochchi District	288_ 289

No	Figure of Contents	Page - No
Figure : 1.1	Total Land Area of Kilinochchi District - 2016	1
Figure : 1.2	Area of Kilinochchi District By DS Division	2
Figure : 1.3	Annual Rainfall - Kilinochchi District	4
Figure : 3.1	Population in Kilinochchi District 31.12.2016	30
Figure : 3.2	Sex Wise Population - 31.12.2016	31
Figure : 3.3	Population Figures Ethnic Wise - 2016	32
Figure : 3.6	District Population & Density Before 2006	44
Figure : 3.7	District Population & Density - 2016	45
Figure : 3.8.1	Census of Population 1871 - 2016	46
Figure : 3.9	Census of Population & Density - 2016	47
Figure : 3.14	Income Deatails	55
Figure : 3.15	Birth & Death Details	56
Figure : 4.1.18	Distribution of Palmyrah Seeds & Seedlings in Kilinochchi District 2000 - 2016	76
Figure : 4.2.8	Details of Milk, Meat Production in Kilinochchi District 2000 - 2016	104
Figure : 4.4.5	Fishing Productions in Kilinochchi District By Monthly In Kg - 2010 - 2016	119
Figure : 7.12	Year 5 Schoolrship Result 2005 - 2016	150
Figure : 7.13	Ordinary Level Exam 2005 - 2016	151
Figure : 7.14	Advance Level Exam Result 2005 - 2016	152

INTRODUCTION

Location and Area

Kilinochchi district is situated in the Northern Part of Sri Lanka. Geographically most of the area of the district lies on the main land. The district covers a land area of approximately 1348.19 sq.Km. and inland water covers an area of 444.30 sq.km. The Kilinochchi district has Jaffna district on its Northern border, Mullaitivu in the Eastern and Southern borders and Mannar district on its western and Southern borders. Administratively, the District is divided into four divisional Secretariats. They are Karachchi, Kandawalai, Poonagary and Pachchilaipalli.

The land in Kilinochchi District could be categorized as flat with less than 10% slop. There are 4 Major, 5 Medium tanks and 443 minor Tanks all over the district connected 7 rivers to conserve rain water. The level are Karachchi 4m, Kadawalai 3m, Poonagary 2m and Pachchilaipalli 3m from sea level.

Administration

The Government Agent/District Secretary is an executive officer for the entire district. The Government administration works at the levels of Central, Provincial, District, Divisional and Village level. Administratively, Kilinochchi district is divided into four Divisional Secretary divisions, namely Karachchi, Kandawalai, Poonagari and Pachchilaipalli. There are 95 Grama officers divisions in this District. Three Local bodies (Pradeshiya Sabhas) are functioning in Kilinochchi district. They are Karachchi, Poonagari and Pachchilaipalli. 04 Medical Officers of Health divisions and one Educational zone are functioning in this district.

Climate and Rainfall

The climatic conditions of this District are dry, humid and tropical. The average annual rainfall in this district is 3901.70 mm and 75 % of the rainfall receives during the period from September to December by North-East monsoon periodical wind. The remain period other than afore said of the year is dry and warm. Because, of the warm temperature experiences every year from June to August, this period is considered as dry season. The monthly average temperature range is 25° to 30° c.

Soil and Natural Resources

The Soil of the District is fertile and having enough minerals for the better growth of any kind of crops.

Soil Structure and Types

i. Red and Yellow laterite	12.04 %
ii. Flat to slightly undulating terrain	27.96 %
iii. Solarized of Solo check Flat terrain	25.96 %
iv. A lluvial soil of various drainage and texture	11.99 %
v. Raga soil on recent beach and dourer sand flat terrain	17.99 %
vi. Eroded land	<u>04.06 %</u>
Total	<u>100%</u>

Land Use Pattern

Land Use survey of 1985 reveals that 48% of the district land is coming under Agriculture land. Paddy is cultivating in 21.8% of the land. Specially used cropland and other crops cover 13.2% of the land and perennial crops like coconut, Palmyrah, jack, mango, cashew and other fruit crops cover 28% of the agriculture land. The natural forest and forest plantation covers 27.5% of the district land area.

Agriculture

Kilinochchi District is predominantly an agriculture economy depending mainly on tanks and irrigation network. Paddy is the main crop and it is a surplus product.

About 24935 farmers and 12402 farm laborers are involved in agriculture and livestock in the District. The total extent of asweddumized land coming under Major, Medium and Minor Irrigation schemes and rain fed paddy cultivation which is around 28,817 hectares but the highest cultivation recorded in 2016/2017 24,523 hectares.

The soil condition in certain parts of the district is more suitable for cultivation of vegetable and other field crops, high value cash crops and fruit crops. The development policy objective is to break away from subsistence agriculture by promoting high value crops under intensive and commercially oriented agriculture system since it will increase production, incomes and provide greater employment and higher standard of living.

Livestock

Livestock too is an important traditional economic activity and is integrated with crop cultivation. The district has a large extent of resourceful agricultural land with large number of breed cattle and buffaloes. There are also a considerable number of goats, sheep and poultry in the district. More than 80% of the cattle population is of local indigenous breed with low productivity. This sector is considered as an additional source of income for farming society in the region. Several stakeholders' i.e government sector, private sector and NGOs are involved to strengthen the sector through their various projects and programmes. Average milk collection has been increased from 335,140 Litters to 362,347 liters per month in 2016 because of promotion activities of livestock sector. Poultry eggs and meat production has been decreased by 21.48% compare with 2015 & 2016.

Irrigation

Kilinochchi District is being largely an agriculture district; it is mostly depending on the irrigation network for its development. The Land area of the district is 134,819.14 Ha and water way of 4430 Ha. Population is about 1, 41,486. The extent under Paddy cultivation is about 24,523Ha in 2016. These cultivate land of 23,532 Ha divide as under major irrigation 12,192 Ha , minor irrigation 540 Ha and rain fed 12,779 Ha. High land crop is about 10,800 Ha. The district has 7 river basins with its own catchment areas and there are about 443 minor tanks and ponds, 4 medium tanks, 5 major tanks and the coastal area of the district has S.W.E bunds. Irrigation sector is covered by 2 departments, the Provincial Irrigation Department and agrarian Development Department. The major and medium tanks comes under the purview of the Irrigation Department while minor tanks and ponds coming under the purview of the agrarian Development Department.

The Cultivators in this district solely depend on rainfall for their irrigation through storage reservoirs and rain fed cultivation, as there are no other sources of supply.

Fisheries

Fishing is the second most important activity of the people. The district has two coastal belts, one of 21 kilometers in the East and another of 133 kilometers of the west. Fishermen are engaged in deep sea fishing, coastal fishing as well as inland fishing. The administrative district of Kilinochchi has four fisheries Divisions. They are Nachchikuda, Poonagary, Kandawalai and Pachchilaipalli. 27 fishing villages and 23 fishing centers are available within these five divisions with an active fishing population of 4137 fishermen. Fresh water fishing is undertaken in 9 major & minor

tanks in the district. The fisheries sector provides direct employment 3% of the population and in addition, provides indirect employment to a number of people in the field of marketing, transport and processing. Average Fish production has been decreased from 11,189.00 Mt to 12,153.66 Mt per year in 2016.

Education

Kilinochchi district has the same educational system like the rest of the country. Though there is a need for a curriculum with regional focus in the district has not been implemented. To a degree administration has been decentralized, but however, policy and financial decisions are still centralized. The provision of education is the function of the state and it is devolved to the provincial education authorities, whereas the tertiary education and technical education are managed by central authorities. The administrative district of Kilinochchi has only one educational zone with 4 educational offices. There are 110 schools consisting of 8 1AB schools, 16 1C schools, 27 type II schools and 43 type III schools. There are 110 schools in the district out of which 104 schools are functioning at present. Only eleven schools are temporarily closed in the Kilinochchi district. The Students population is 32,184 in 2016. (According to zonal education office' figures) The number of teachers serving in schools in 2016 was 2023 with teacher's ratio 16 According to zonal education office figures in 2016. The Grade five Scholarship, G.C.E Ordinary Level and Advance Level, Science laboratories have to be rehabilitated and equipped to improve the teaching learning Process. Under the information technology development programmes, schools have been given computers and instruction to teachers to facilitate our students to acquire knowledge in information technology.

Health

The estimated year end Population of Kilinochchi district was 1, 41,486 persons in 2016. One district General Hospital and ten Health institutions are functioning in Kilinochchi District. General Hospital is the main health and medical institution for the people of Kilinochchi district.

All curative institutions come under the administration of Regional Director of Health Services, Kilinochchi. These institution are coming a network in two levels such as 5 Divisional Hospitals, and 3 in primary Medical Care Unit. In the Preventive sector under the each Medical Officer of Health (MOH) there are clinic centers which provide mainly Maternal and Child Health Care services.

Regional Director of Health Services is in charge of all promoters, preventive, curative and Rehabilitative health activities in the district. Under him Head of

Institutions namely Medical Superintendent, District Medical Officers, Medical Officers in charge and Medical officer of Health are functioning.

Housing

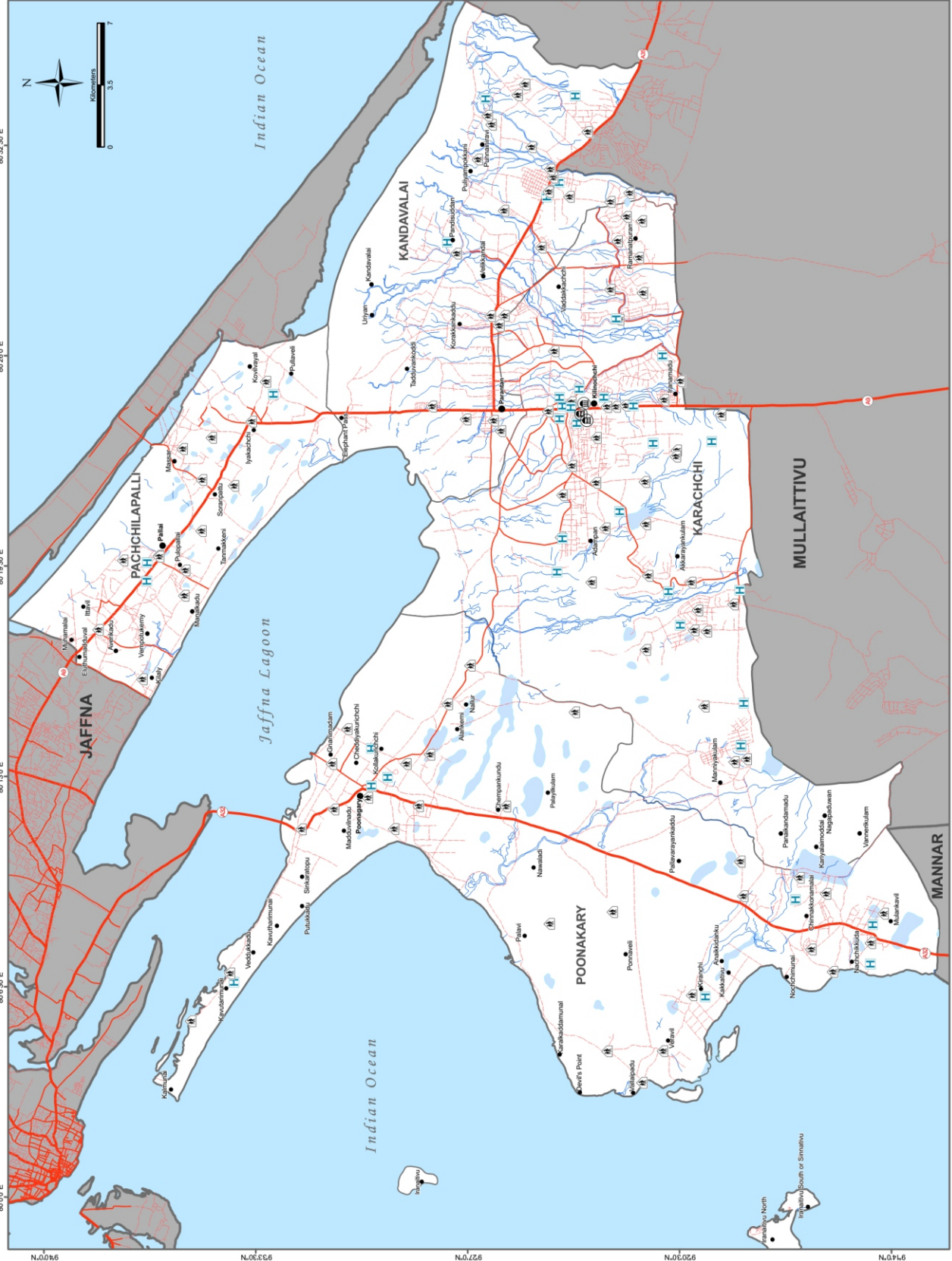
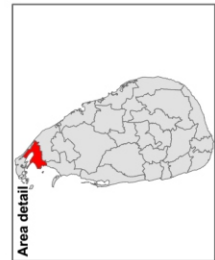
Housing is one of the main basic needs and is crucial to socio economic development and poverty alleviation. As far as Kilinochchi District is concerned 35667 houses have been fully damaged and 6179 houses partly damaged. Out of this, 21,666 houses have been newly constructed and 4756 houses have been reconstructed with the assistance of Government and assisting agencies. 14001 new houses and 1423 repair houses are to be constructed to fulfill the housing requirement of Kilinochchi district.

Socio – Economic Status

The Living standard of the resettled people is gradually getting improved since resettlement commenced in 2009 by the assistance of the Ministry of Resettlement, Ministry of Economic Development, UN Agencies and the PTF approved NGO the livelihood of the people who were affected by the conflict is being rebuilt. The Loan facilities are adequately available from Banks and other financial organizations to encourage the people to commence business and small enterprises for the up lifting of their livelihood.

District: Kilinochchi

Administrative Map



Legend

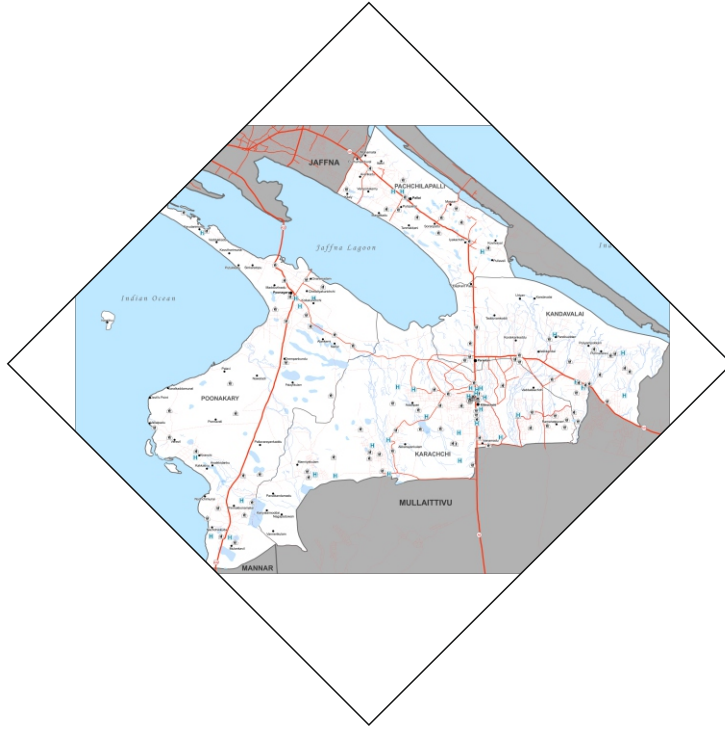
- Main Town
- Village
- Hospital
- School
- District Secretariat Office
- DS Office
- Pradeshiya Sabha
- Main Road
- Secondary Road
- Minor Road
- Track Road
- River
- Lake/Tank
- GN Boundary
- DS Boundary
- District Boundary

Note(s):

Data source(s):
UNDP, Kilinochchi

Updated as at: July 2011
Produced on: 11 - July 2011
Projection / Datum: Transverse Mercator, Kandavala
Admin boundaries provided by: Survey Department, Government of Sri Lanka
MapNumber: UNDP/SLK/ADMIN/01/11
This map is designed for printing on A4 size

The boundaries, names and the designations used on this map do not imply official endorsement or acceptance by the United Nations.



Chapter I

Table : 1.1

Land Area of Kilinochchi District -2016

S.No	A.G.A'S Division	Total Area Sq.Km
1	Karachchi	436.93
2	Kandawalai	259.45
3	Poonakary	483.97
4	Pachchilaipalli	167.84
Total		1348.19

Source:- Land Use Planning Unit,Kilinochchi (Including Water Surface)

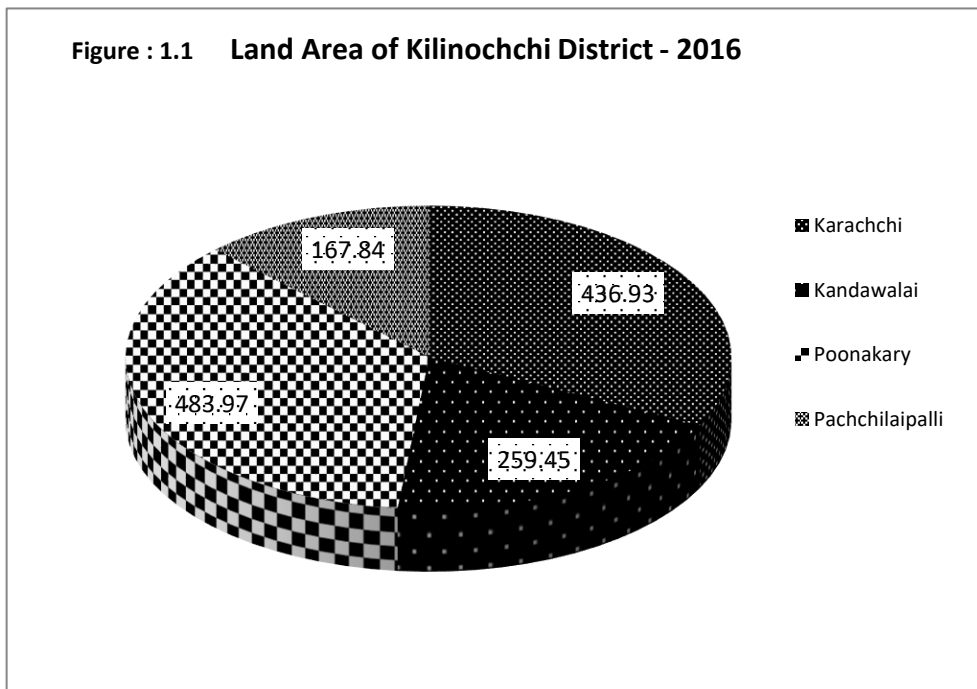


Table :- 1.2

Area of Kilinochchi District by Divisional secretariat (Ha)

Divisional Secretariat	Sq Miles	Sq Km	Ha
Karachchi	159.29	436.93	43,692.83
Kandawalai	81.28	259.45	25,945.47
Poonakary	173.93	483.97	48,396.84
Pachchilaipalli	65.00	167.84	16,784.00
Total	479.50	1,348.19	134,819.14

Source:-Land Use Planning Unit,Kilinochchi (Including Water Surface)

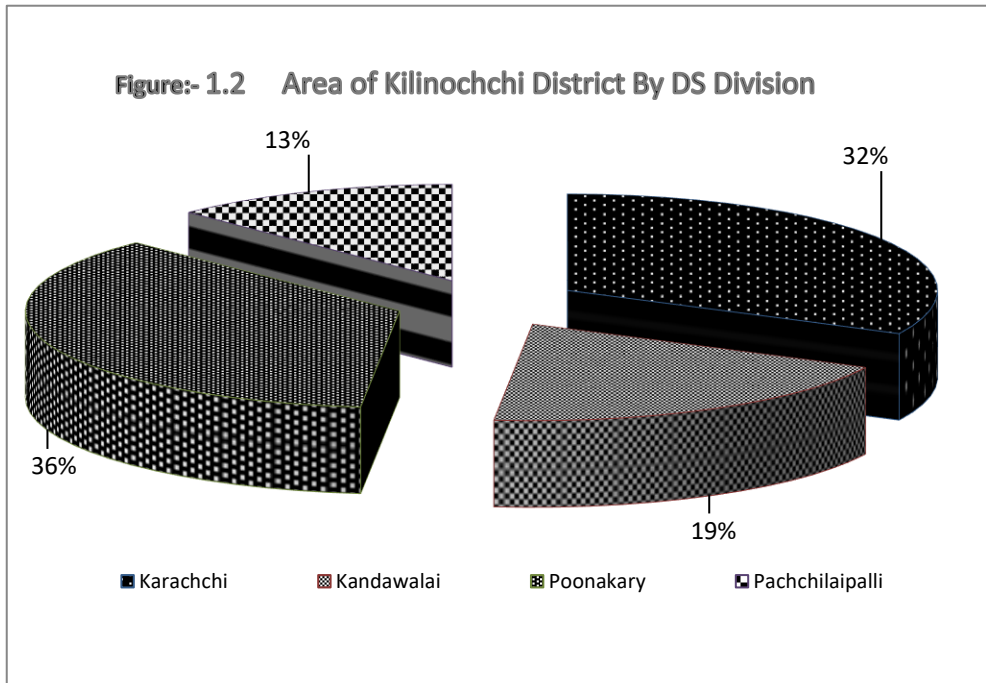


Table : 1.3

Land Use Patterns by Divisional Secretariat - Kilinochchi District

Land Use & Land Cover	Sub Category	Karachchi PS		Poonakary PS	Pachchilaipalli PS	District	
		Karachchi	Kandawalai			Poonakary	Pachchilaipalli
Built-Up Land Associated		670.67	278.84	1,399.73	927.00	3276.24	2.43
Home Gardens		9,299.38	2,764.55	4,082.56	1,706.00	17852.49	13.24
Agricultural Land	Plantation Crops	325.38	206.58	334.38	1,423.00	2289.34	1.70
	Palmyra		7.00	297.24	2,550.00	2854.24	2.12
	Other	4.85		260.13		260.13	0.19
	Aquaculture	922.73	2.09		101.00	4.85	0.00
Forest Land	Field Crops	13,494.40	11,411.70	9,582.66	1,223.00	1025.82	0.76
	Paddy					35711.76	26.49
	Forest	10,343.13	1,091.51	19,745.30		31179.94	23.13
	Scrub	1,831.02	1,149.25	3,319.15	3,537.00	9836.42	7.30
	Forest Plantations				762.00	762.00	0.57
Wet Land	Grass Land	6.20				6.20	0.00
	Mangrove	418.05	113.00	2,491.50	534.00	3556.55	2.64
	Marsh	1,837.16	856.95	524.29	146.00	3364.40	2.50
Water Bodies	Tanks / Reservoiries	3,464.38	5,960.00	3,598.18	2,633.00	15655.56	11.61
Other Land (Rocky areas, bare Lands, Sandy Areas, Beaches etc)		1,075.48	2,104.00	2,761.72	1,242.00	7183.20	5.33
	Total	43,692.83	25,945.47	48,396.84	16,784.00	134,819.14	100.00

Source : Land Use Planning Division, District Secretariat, Kilinochchi

Note:- Kilinochchi forest range including a part of Mullaitivu, Mannar & Jaffna Districts Forest Lands.

Table : 1.4

Annual Rainfall-Kilinochchi District (In.Mm)

Year	Kilinochchi District		
	Iranamadhu	Akkarayan	Kariyalainagapaduvan
2000	1321.01	940.90	905.20
2001	1090.92	1963.66	1935.11
2002	760.87	1256.48	1425.77
2003	1127.89	1256.27	923.40
2004	1118.99	1451.74	1601.45
2005	1043.31	1051.40	596.50
2006	732.20	735.90	875.70
2010	1546.70	1198.20	1212.10
2011	1822.40	1586.41	1152.90
2012	1196.20	1211.50	1154.30
2013	1224.10	999.10	1310.20
2014	1849.70	1740.70	1671.90
2015	2093.40	2637.80	1699.80
2016	1560.10	1409.70	931.90

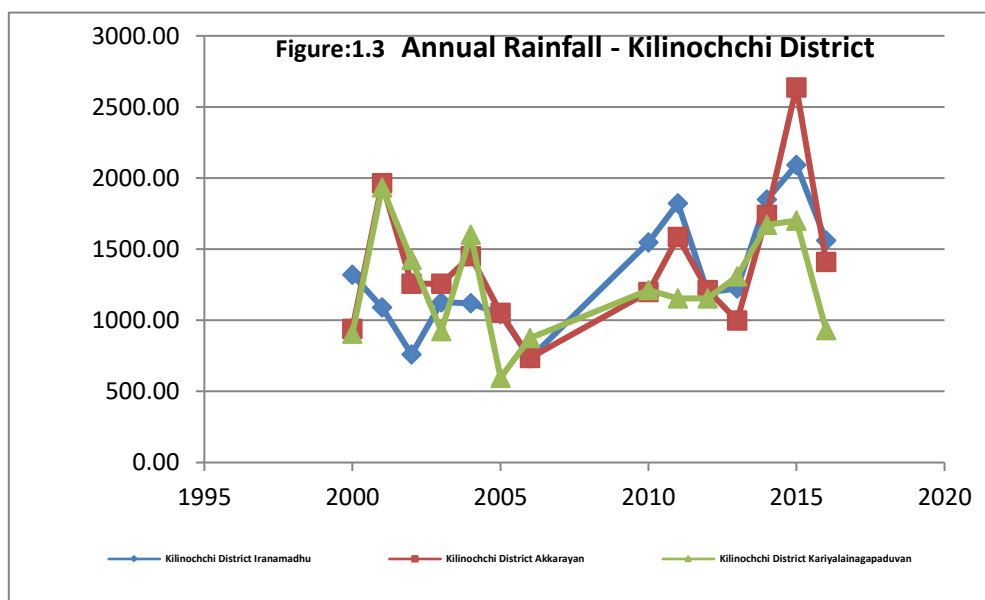


Table : 1.5

Forest Plantation in Kilinochchi District

S.No	Name of Forest Area	Extent [Ha]	Species
1	Pallai	133Ha	Eucalipthus -Camaidilensis
2	Irranaimadhu	10Ha	Teak (army Camp Area)
3	Kilinochchi	-	-
4	Murukandy	10Ha	Teak

Table:-1.6

Forest Reserve in Kilinochchi District

S.No	Name of Forest	Extent (Sq.Km)
1	Pallai Reserve	425.000
2	Akkarayan	11,219.000
3	Chunnavil	2,110.000
4	Mandakall Aru	8,355.000
5	Iranaimadhu (Part of Iranamadu)	120.000
6	Nagapaduvan	4,026.000
7	Panikandamadu	2,446.000
8	Kowikoduttawill	6,480.000
9	Maduwilnadu	1,765.000
10	Punnaweli	1,638.000
11	Waddakachchi	50.000
Total		55555.660

Source: Divisional Forest Office

Table : 1.7

State Forest in Kilinochchi Range

S.No	Name of Forest	Extent (Sq.Km)
1	Teravil	50.000
2	Paranthan	100.000
3	Kalmadhu Nagar (Part of Iranamadu)	25.000
4	Weerawadianmunai	228.000
Total		11847.000

Source: Divisional Forest Office



Chapter II

Table :2:1

Government Agents / District Secretaries - 1984 - To Date

S.No	Name of Government Agents / District Secretaries	Service	Period of Service	
			From	To
1	Mr.N.Jaganathan Esq.	SLAS	03/02/1984	1986 March
2	Mr.S.Shanmugarasa Esq.	SLAS	1986 April	1986 June
3	Mr.T.Senthilnathan Esq.	SLAS	1986 July	1987 March
4	Mr.K.Thevasikamani Esq.	SLAS	1987 April	1989 November
5	Mr.S.Anton Alfred Esq.	SLAS	1989 Dece	1990 March
6	Mr.S.Amirthalingam (Acting) Esq.	SLAS	1990 January	1990 February
7	Mr.K.Manickavasakar Esq.	SLAS	1990 April	23/04/1991
8	Mr.K.Ponnampalam Esq.	SLAS	24/04/1991	22/01/1995
9	Mr.S.Thillainadarasa Esq.	SLAS	23/01/1995	04/01/1998
10	Mr.T.Rasanayagam Esq.	SLPS	05/01/1998	22/08/1999
11	Mr.E.Iyathurai Esq.	SLAS	23/08/1999	31/07/2002
12	Mr.V.Visuvalingam (Acting) Esq.	SLAS	01/08/2002	22/08/2002
13	Mr.T.Rasanayagam Esq.	SLPS	23/08/2002	30/04/2007
14	Mr.N.Vethanayagan Esq.	SLAS	01/05/2007	02/08/2009
15	Mrs.S.Emeldasukumar (Acting) Esq.	SLAS	03/08/2009	05/11/2009
16	Mrs.Rubawathy Ketheeswaran Esq.	SLAS	06/11/2009	3/23/2015
17	Mr.Suntharam Arumainayaham Esq.	SLAS	25/03/2015	To Date

Table :2:2

Divisional Secretariat and Location - 2016

No	Divisional Secretariat	Location	Name of Divisional Secretaries
1	Karachchi	Kili Town	Mr.G.Nageswaran Esq.
2	Kandawalai	Kandawalai	Mr.T.Mugunthan Esq.
3	Poonagary	Madduvilnadu west	Mr.S.C.Krishnendran Esq.
4	Pachchilaipalli	Periyapalai	Mrs.P.Jejarani Esq.

Table :2.3

Addl.Government Agent - 1984 - To Date

S.No	Name of Director Planning	Sevice	Period of Service	
			From	To
1	Mr.S.Sanmugarasha Esq.	SLAS	1984	1986
2	Mr.S.Amirthalingam Esq.	SLAS	1986	1990
3	Mr.T.Rasanayagam Esq.	SLPS	1995	2002
4	Mr.N.Vethanayagan Esq.	SLAS	2002	2007
5	Mr.S.Srinivasan Esq.	SLAS	2010	2015
6	Mr.S.Saththiyaseelan Esq.	SLAS	2015	To Date

Table :2.4

Accountant and Chief Accountant - 1984 - To Date

S.No	Name of Director Planning	Sevice	Post	Period of Service	
				From	To
1	Mr.Navasivayam Esq.	SL.Acc	Acc	1984	1985
2	Mr.K.Veerasingam Esq.	SL.Acc	Acc	1986	1990
3	A.Balakumar Esq.	SL.Acc	Acc	1991	1998
4	R.Pathmanathan Esq.	SL.Acc	Acc	1998	2005
5	Mr.J.Hillward Gunam Esq.	SL.Acc	Acc	2005	2006
6	Mr.P.Jeyarajah Esq.	SL.Acc	Acc	2007	2011
7	Mr.J.Hillward Gunam Esq.	SL.Acc	Chief Acc	2011	To date

Table :2.5

Deputy Director Planning and Director Planning - 1984 - To Date

S.No	Name of Director Planning	Sevice	Post	Period of Service	
				From	To
1	Mr.V.S.Swaminathan Esq.	SLPS	D.D.P	1986	1989
2	Mr.T.Rasanayagam Esq.	SLPS	D.D.P	1989	1995
3	Mr.P.Balasingam Esq.	SLPS	D.D.P	1995	2000
4	Mr.P.K.S.Mathiyas Esq.	SLPS	D.D.P	2000	2004
5	Mr.K.Kunalasingam Esq.	SLPS	D.D.P	2005	2005
6	Mr.M.Thayakunaratnasingam Esq.	SLPS	D.D.P	2005	2006
7	Mr.S.Mohanabavan Esq.	SLPS	D.P	2006	To date

Table : 2.6

List of Grama Officer Divisions and Villages Kilinochchi District

Table: 2.6.1

Karachchi Divisional Secretariat

S. NO	G.S. DIVISION	G.N No	No. of Villages	SQ Km	Village
1	Vannerikulam	KN/01	04	74.79	Iyanarpuram Solai Kunsukulam Thikkai
2	Anaivilunthankulam	KN/02	01	20.77	Anaivilunthan
3	Kannakaipuram	KN/03	04	20.59	Kannakaipuram Kannakaipuram East Nanchundakadhu Kannakaipuram West
4	Skandapuram	KN/04	04	27.22	Skandapuram Maniyankulam Skandapuram West Vinayagar Kudiyiruppu
5	Akkarayankulam	KN/05	04	22.85	Akkarayankulam East Akkarayankulam West Akkarayankulam Center Kengatharan Kudiyiruppu
6	Konavil	KN/06	04	7.92	Konavil Gandhikiramam Unionkulam Rajan Kudiyiruppu
7	Ponnagar	KN/07	03	7.42	Ponnagar Center Aruviyalnager Vetha Kudiyiruppu
8	Bharathipuram	KN/08	03	6.85	Bharathipuram Bharathipuram North Bharathipuram Center
9	Malayalapuram	KN/09	02	5.85	Malayalapuram North Malayalapuram South
10	Vivegananthanagar	KN/10	02	3.51	Vivegananthanagar East Vivegananthanagar West
11	Krishnapuram	KN/11	02	7.72	Krishnapuram Vinayagapuram
12	Uthayanagar East	KN/12	01	1.45	Uthayanagar East
13	Uthayanagar West	KN/13	01	1.85	Uthayanagar West
14	Ambalkulam	KN/14	02	2.51	Ambalkulam Ananthanagar
15	Selvanagar	KN/15	01	2.41	Selvanagar
16	Ananthapuram	KN/16	02	2.25	Ananthapuram East Ananthapuram West
17	Thondamannagar	KN/17	02	1.62	Thondamannagar East Thondamannagar West

Karachchi Divisional Secretariat

S. NO	G.S. DIVISION	G.N No	No. of Villages	SQ Km	Village
18	Kanagambikaikulam	KN/18	03	4.31	Kanagambikaikulam 30 Housing Scheme Sevice Road
19	Ambalnagar	KN/19	03	5.48	Thiruvaiaru 3 Magalirthiddam Santhapuram
20	Thiruvaiaru	KN/20	04	7.09	Thiruvaiaru 1st Unit Vilsan Road Koramoddai Eranaimadu
21	Thiruvaiaru West	KN/21	01	4.06	Thiruvaiaru West
22	Rathnapuram	KN/22	01	2.35	Rathnapuram
23	Kilinochchi Town	KN/23	05	10.55	Kilinochchi Town Paravippanchan Kannan Kovilady Kachcheriyady Karadippokku
24	Maruthanagar	KN/24	02	12.84	Maruthanagar Ramanathankamam
25	Pannankandy	KN/25	03	6.85	Pannankandy Thennampillaifarm Pungavanam Junction
26	Kanagapuram	KN/26	01	9.1	Kanagapuram
27	Thirunagar South	KN/27	01	1.7	Thirunagar South
28	Thirunagar North	KN/28	01	1.66	Thirunagar North
29	Kaneshapuram	KN/29	01	5.45	Kaneshapuram
30	Jeyanthinagar	KN/30	02	3.85	Jeyanthinagar North Jeyanthinagar South
31	Periyaparanthan	KN/31	03	5.85	D5 D6 D7
32	Uruthirapuram North	KN/32	06	24.39	Sakthipuram (Ellukkadhu) Nivil Kunsupparanthan Porikkadavai Uruthirapurisvaram Serugan
33	Uruthirapuram East	KN/33	03	6.85	Uruthirapuram D-8 Ananthampannai Ratnampannai
34	Uruthirapuram West	KN/34	03	7.91	Kudimaththi Scheme I Scheme II
35	Sivanagar	KN/35	04	22.81	Sivanagar Unit-1 Sivanagar Unit 2 Sivansolai Sivanagar West
36	Ootupulam	KN/36	03	3.42	Valluvar Koddam Navalar Pannai New Colony

Karachchi Divisional Secretariat

S. NO	G.S. DIVISION	G.N No	No. of Villages	SQ Km	Village
37	Puthumurippu	KN/37	03	8.52	Puthumurippu Salomnagar Solainagar
38	Vaddakachchi	KN/38	03	3.21	Vaddakkachchi North Vaddakkachchi Central Vaddakkachchi South
39	Civik Centre	KN/39	04	7.6	Civik Centre Agriculture Training Centre Paddy Land Scheme Educated Youth Scheme
40	Mayavanoor	KN/40	04	5.9	Vaddakachchi Coloni Ramanathapuram Colony 10, Housing Scheme Matha Kudiyiruppu
41	Ramanathapuram	KN/41	05	15.42	Ramanathapuram Colnny Puthukkadhu New Civik Center Alakapury Alady
42	Mavadiyamman	KN/42	04	6.21	Mavadimmam 5th Unit 6th Unit Puthukkadu
Total		42	115	410.96	

Table : 2.6.2

Kandawalai Divisional Secretariat

S. NO	G.S DIVISION	G.N No	SQ Km	No. of Villages	Village
1	Kumarapuram	KN/43	14.88	03	Kumarapuram Kanchipuram ParanthanKuda Kumarikuda
2	Paranthan	KN/44	7.20	05	Paranthan Town D-5 Unit Centralization Unit D-3 Unit Silvapuram
3	Umaiyalpuram	KN/45	10.45	04	Umaiyalpuram Rasayanapuram 1/4 Acre Vilavodai
4	Elephantpass	KN/46	14.45	04	Navatkoddiyan Uppalam Periyathivu Elephantpass
5	Thadduvankoddy	KN/47	14.48	06	Thadduvankoddy Thimelamadam Kaddukkulam Pillaimadam Veddukkaddai Ulakkaiyanthivu
6	Korakkankadhu	KN/48	8.74	05	Korakkankadhu Uriyan West Sivapuram Kiramiya vistharipputhiddam
7	Uriyan	KN/49	17.76	10	Uriyan West Panrimoddai Upparu Pulingathevan Murippu Uduppathu Kandal 2nd Unit 3rd Unit Mangayan Murippu Puthukkulam Palaya Korakkankadhu

Kandawalai Divisional Secretariat

S. NO	G.S DIVISION	G.N No	SQ Km	No. of Villages	Village
8	Murasumoddai	KN/50	4.86	06	Palaiyakamam Karai Anaikkaddu Kiramam Iyankovil Kiramam Settukandiyamman Kudiyiruppu Murugankovil Kudiyiruppu Murasumoddai Kudiyiruppu Unit-1
9	Kandawalai	KN/51	32.09	13	Velikkandal Pathanmoddai Guvaimavadi Konankulam Kallippiddy Madukkarai Avransaddi Sellavarippiddy Mannadithakulam Vannanpiddy Annamapiddy Kandawalai Panrisuddan North
10	Periyakulam	KN/52	6.50	06	Periyakulam Kudiyiruppu Velikkandal South Palaya Vaddakkachchi Iyanarkovillady Kaddaikadhu Puliyampokkanai Junction
11	Kalmaidunagar	KN/53	10.00	06	Kalmaidunagar 10 Acre Scheme Sampukkulam Navalnagar Raddaippanaikulam 6th Unit 7th Unit
12	Tharmapuram West	KN/54	3.20	06	1st Unit 2nd Unit 3rd Unit 4th Unit 5th Unit 6th Unit

Kandawalai Divisional Secretariat

S. NO	G.S DIVISION	G.N No	SQ Km	No. of Villages	Village
13	Tharmapurum East	KN/55	4.45	09	7th Unit 8th Unit 9th Unit 10th Unit 11th Unit 12th Unit 13th Unit Nethaliyaru Kaddaikadhu East
14	Puliyampokkanai	KN/56	24.68	08	Puliyampokkanai Kalaveddithidal Punnaineeravi Eachan Kadhu Nagathambiranpuram Velauthadaiyar Kudiyruppu Kaanan Nagenthirapuram
15	Punnaineeravi	KN/57	21.76	08	Puthuya Punnaineeravi Kumarasamipuram Ulavanoor Thambirasapuram Kallaru Mathiyavagupputhiddam Kannakipuram Theravil
16	Piramanthanaru	KN/58	14.20	04	Piramanthanaru Mailvaganapuram Kolunthuppulavu Madaththady
Total			209.70	103	

Table : 2.6.3

Poonakary Divisional Secretariat

S. NO	G.S DIVISION	G.N No	SQ Km	No. of Villages	Villages
1	Nallur	KN/59	25.85	11	Samipulam Nallur Mudkompan Neeradampan Jaddan Kumaresanthalvu Mithushan Thiyagam Iyanarpuram Pallavarayankadhu Eraman
2	Alankerny	KN/60	24.74	04	Alankerny Pookkulam Purakkulam Mulaiyadamban
3	Kollakurichchi	KN/61	38.57	06	Thumpirai Selvipuram Kasikkuda Sellaiyathivu Kavaikkulam Ellaikkallkulam
4	Cheddiyakurichchi	KN/62	20.85	02	Karukkaitivu Cheddiyakurichchi
5	Ganimadam	KN/63	9.16	03	Gnanimadam Siththankurichchi Sempankulam
6	Madduvilnadhu East	KN/64	5.47	07	Aththai Madduvilnadhu East Maravakurichchi 4th Mile Post Pallakadduvan Vadiyadi Sepalapiddi

Poonakary Divisional Secretariat

S. NO	G.S DIVISION	G.N No	SQ Km	No. of Villages	Villages
7	Pallikkuda	KN/65	14.42	12	Pallikkuda Sempankunru Manatkadhu Thelikarai 04th Mile Post Pallai Nedunkulam Paththinippai Arasapuram Chekkalai Karumari Paluvil
8	Madduvilnadhu West	KN/66	14.68	07	Vadiyady West Villadi Karikoddukkulam Nagarakulam Nallathannirkulam Uyarippiddy Netpulavu
9	Paramankiray	KN/67	13.75	03	Paramankiray Villadi West Veddukkadhu
10	Gowtharimunai	KN/68	21.72	04	Gowtharimunai Vinasiyodai Manniththalai Kalmunai
11	Jeyapuram North	KN/69	26.14	04	Thumpuruvil Jeyapuram North Thikkuvil Sunnivil
12	Jeyapuram South	KN/70	7.82	02	Jeyapuram South Pandiveddi
13	Kariyalainagapaduvan	KN/71	9.6	03	Kariyalai Nagapaduvan Kariyalainagapaduvan East Kumulamunai

Poonakary Divisional Secretariat

S. NO	G.S DIVISION	G.N No	SQ Km	No. of Villages	Villages
14	Pallavarayankadhu	KN/72	6.84	05	Pallavarayankadhu Amaiyapuram Solai Solanila Village Model Village
15	Mulankavil	KN/73	45.12	08	Mulankavil Kariyalainagapaduvan 100 House Scheme Vinayapuram Rasapuram Kathiravilkulam Iranaimathanagar 31 Mile Post
16	Nachchikudah	KN/74	17.65	02	Nachchikudah Karadikkunru
17	Kiranchi	KN/75	49.54	02	Kiranchi Moddayankulam
18	Ponnaveli	KN/76	88.83	04	Veravil Valaippadhu Ponnaveli Palavi
19	Iranaithivu	KN/77	8	03	Iranaithivu Palaitivu Sinnathivu
Total			448.75	92	

Table:2.6.4

Pachchilaipalli Divisional Secretariat

S. NO	G.S DIVISION	G.N No	SQ Km	No. of Villages	Villages
1	Kovilvayal	KN/78	27.37	02	Kovilvayal Sankatharvayal
2	Iyakkachchi	KN/79	13.55	03	Iyakkachchi Koddandarkulam Vinayagapuram
3	Mugavil	KN/80	21.15	04	Mugavil Malvil Urvanigampattu Kurunshative
4	Masar	KN/81	6.75	02	Masar Muruganthanagar
5	Soranpattu	KN/82	9.65	03	Soranpattu Mannaivindan Karanthai
6	Tharmakerny	KN/83	13.45	04	Tharmakerny Karnthai Sinnathalayady Peralai
7	Pulopallai	KN/84	6.01	01	Puloppallai East
8	Mullaiyady	KN/85	5.05	02	Vannankerny Mullaiyady
9	Thampakamam	KN/86	6.97	03	Thampakamam Periya Thampakamam Vannankerny North
10	Pallai Town	KN/87	0.9	02	Periyapallai Pallai Town
11	Pulopallai West	KN/88	5.78	01	Pulopallai West
12	Allipallai	KN/89	3.55	02	Allipallai Arathinagar
13	Kachcharvely	KN/90	1.91	02	Kachcharvely Selvapuram
14	Arasarkerny	KN/91	5.46	02	Arasarkerny Senthilnagar
15	Iththavil	KN/92	8.37	02	Iththavil Sathapuram
16	Mugamalai	KN/93	12.36	05	Sudalaipitty Ampalavalai Mugamalai Pontharkudieruppu Koovaanam
17	Vembodukerny	KN/94	2.21	03	Madaththady Vembodukerny Inthirapuram
18	Kilaly	KN/95	17.21	01	Kilalay
Total			167.70	44	

Table:- 2.7

Education Zone & Divisions - Kilinochchi District

No	Education Zone	Education Division
1	Kilinochchi	Karachchi
2		Kandawalai
3		Poonakary
4		Pachchilaipalli

Source: Zonal Education Office, Kilinochchi

Table:- 2.8

Pradeshiya Sabhas - Kilinochchi District

S.No	Divisional Secretariat	Local Authorities	Sub Office
1	Karachchi	Karachchi Pradeshiya Sabha	Kilinochchi
2	Kandawalai		Murasumoddai
3	Poonakary	Poonakary Pradeshiya Sabha	Poonakary Iranaimathanagar Pallavarayankadhu
4	Pachchilaipalli	Pachchilaipalli Pradeshiya Sabha	Pulopallai Mugamalai Iyakkachchi

Source: Department of Local Government, Kilinochchi

Table:-2.9

Local Authorities and Grama Niladhari Division - 2016

No	Divisional Secretariat	Pradeshiya Sabha	Sub Office Pradeshiya Sabha	Grama Niladhari Division
1	Karachchi	1	1	42
2	Kandawalai	1	1	16
3	Poonakary	1	3	19
4	Pachchilaipalli	1	3	18
Total		3	8	95

Source:- District Secretariat, Kilinochchi

Table:-2.10

Classification of Service Centers in Local Authority in Kilinochchi District - 2016

No	Local Authorities	PUBLIC LIBRARIES	COMMUNITY CENTRES	HEALTHCENTRES	MARKETS	PLAY- GROUND	TUBE WELLS	PUBLIC WELLS	Ayurvedic Dispensary	CEMETERY
1	Karachchi Pradeshiya Sabha	4	58	-	19	1	4	18	3	33
2	Poonakary Pradeshiya Sabha	3	31	-	8	1	22	172	3	39
3	Pachchilaipalli Pradeshiya Sabha	3	22	-	5	1	-	179	2	20
Total		10	111	0	32	3	26	369	8	92

Source: ACLG Office, Kilinochchi

Table:-2.11

Staff Details of Office at the District Secretariat, Kilinochchi - 2016

No	Designation	Service	Grade/ Class	Salary Code	Service Level	Approved Cadre		Existing Cadre			Remarks	
						Permane nt	Casual	Permane nt	Casual	Contract		
1	District Secretary / Government Agent	SLAS	Special	SL 3- 2016	Senior	1	-	1	-	-	-	-
2	Addl. District Secretary	SLAS	I	SL 1- 2016	Senior	2	-	1	-	-	-	-
3	Director (Planning)	SLPS	I	SL 1- 2016	Senior	1	-	1	-	-	-	-
4	Chief Accountant	SLAcS	I	SL 1- 2016	Senior	1	-	1	-	-	-	-
5	Chief Internal Auditor	SLAcS	I	SL 1- 2016	Senior	1	-	1	-	-	-	-
6	Asst. District Secretary	SLAS	III/II	SL 1- 2016	Senior	1	-	1	-	-	-	-
7	Assistant Director / Deputy Director (Planning)	SLPS	III/II	SL 1- 2016	Senior	3	-	1	-	-	-	-
8	Assistant Director	Supernumerary	III/II	SL 1- 2016	Senior	1	-	1	-	-	-	-
9	Accountant	SLAcS	III/II	SL 1- 2016	Senior	1	-	1	-	-	-	-
10	Engineer	SEngS	III/II	SL 1- 2016	Senior	1	-	1	-	-	-	-
11	Administrative Officer	PMAS	Supra	MN 7- 2016	Tertiary	1	-	1	-	1	-	-
12	(Sinhala-Tamil) (Sinhala-English)	TS	II/ I	MN 6- 2016	Tertiary	2	-	Nil	-	-	-	-
13	Information and Communication Technology Officer	SLICTS	Class 2 Grade II/I	MN 6- 2016	Tertiary	1	-	Nil	-	-	-	-
14	Budget Assistant	AS	III/II/I	MN 4- 2016	Secondary	1	-	1	-	-	-	-

Staff Details of Office at the District Secretariat, Kilinochchi - 2016

No	Designation	Service	Grade/ Class	Salary Code	Service Level	Approved Cadre		Existing Cadre		Remarks
						Permane nt	Casual Contract	Permane nt	Casual Contract	
15	Development Officer	DOS	III/II/1	MN 4- 2016	Secondary	20	-	20	-	-
16	Development Officer (Development)	DOS	III/II/1	MN 4- 2016	Secondary	12	-	12	-	-
17	Technical Officer	SLTS	III/II/1	MN 3- 2016	Secondary	2	-	Nil	-	-
18	Draftsman	SLTS	III/II/1	MN 3- 2016	Secondary	1	-	Nil	-	-
19	Public Management Assistant	PMAS	III/II/1	MN 2- 2016	Secondary	38	-	38	-	-
20	Information and Communication Technology Assistant	SLICTS	Class 3 Grade III/II/1	MT 1- 2016	Secondary	2	-	1	-	-
21	Technical Assistant	Departmental	III/II/1	MT 1- 2016	Secondary	2	-	2	-	-
22	Driver	CDS	III/II/1/ Special	PL 3- 2016	Primary	10	-	8	-	-
23	Bungalow Keeper Cum Cook	Departmental	III/II/1/ Special	PL 2- 2016	Primary	1	-	Nil	-	-
24	Electrician	Departmental	III/II/1/ Special	PL 2- 2016	Primary	1	-	Nil	-	-
25	K.K.S.	OES	III/II/1/ Special	PL 1- 2016	Primary	15	-	14	-	-
26	Watcher	OES	III/II/1/ Special	PL 1- 2016	Primary	1	-	1	-	-
Total						123		80		00

Table:-2.12

Staff Details of Office at the Divisional Secretariat, Karachchi- 2016

No	Designation	Service	Grade/ Class	Salary Code	Service Level	Approved Cadre			Existing Cadre			Remarks
						Permanent	Casual	Contract	Permanent	Casual	Contract	
1	Divisional Secretary	SLAS	I	SL 1-2016	Senior	1	-	-	1	-	-	-
2	Asst. Divisional Secretary	SLAS	III/II	SL 1-2016	Senior	1	-	-	1	-	-	-
3	Assistant Director / Deputy Director (Planning)	SLPS	III/II	SL 1-2016	Senior	1	-	-	1	-	-	-
4	Accountant	SLAS	III/II	SL 1-2016	Senior	1	-	-	1(Act)	-	-	-
5	Administrative Officer	PMAS	Supra	MN 7-2016	Tertiary	1	-	-	1(Act)	-	-	-
6	Administrative Grama Niladhari			MN 7-2016	Tertiary	1	-	-	Nil	-	-	-
7	Translator(Sinhala - Tamil)	TS	II / I	MN 6-2006 A	Tertiary	1	-	-	Nil	-	-	-
8	Development Officer	DOS	III/II/1	MN 4-2016	Secondary	5	-	-	6	-	-	-
9	Development Officer (Development)	DOS	III/II/1	MN 4-2016	Secondary	51	-	-	46	-	-	-
10	Technical Officer	SLTS	III/II/1	MN 3-2016	Secondary	1	-	-	Nil	-	-	-
11	Public Management Assistant	PMAS	III/II/1	MN 2-2016	Secondary	28	-	-	26	-	-	-
12	Grama Niladhari			MN 2-2016	Secondary	42	-	-	36	-	-	-
13	Information and Communication Technology Assistant	SLICTS	Class 3 Grade III/II/1	MT 1-2016	Secondary	1	-	-	Nil	-	-	-
14	Technical Assistant	Departmental	III/II/1	MT 1-2016	Secondary	1	-	-	1	-	-	-
15	Driver	CDS	III/II/1/Special	PL 3-2016	Primary	2	-	-	2	-	-	-
16	K.K.S.	OES	III/II/1/ Special	PL 1-2016	Primary	7	-	-	7	-	-	-
17	Watcher	OES	III/II/1/ Special	PL 1-2016	Primary	1	-	-	1	-	-	-
Total						146			130			

Table:-2.13

Staff Details of Office at the Divisional Secretariat, Kandawalai- 2016

No	Designation	Service	Grade/ Class	Salary Code	Service Level	Approved Cadre			Existing cadre			Remarks
						Permanent	Casual	Contract	Permanent	Casual	Contract	
1	Divisional Secretary	SLAS	I	SL 1-2016	Senior	1	-	-	1	-	-	-
2	Asst. Divisional Secretary	SLAS	III/II	SL 1-2016	Senior	1	-	-	1	-	-	-
3	Assistant Director / Deputy Director (Planning)	SLPS	III/II	SL 1-2016	Senior	1	-	-	1	-	-	-
4	Accountant	SLAcS	III/II	SL 1-2016	Senior	1	-	-	1	-	-	-
5	Administrative Officer	PMAS	Supra	MN 7-2016	Tertiary	1	-	-	1(act)	-	-	-
6	Administrative Grama Niladhari			MN 7-2016	Tertiary	1	-	-	1(act)	-	-	-
7	Translator (Sinhala - Tamil)	TS	II / I	MN 6-2006 A	Tertiary	1	-	-	Nil	-	-	-
8	Development Officer	DOS	III/II/I	MN 4-2016	Secondary	5	-	-	7	-	-	-
9	Development Officer (Development)	DOS	III/II/I	MN 4-2016	Secondary	25	-	-	24	-	-	-
10	Technical Officer	SLTS	III/II/I	MN 3-2016	Secondary	1	-	-	Nil	-	-	-
11	Public Management Assistant	PMAS	III/II/I	MN 2-2016	Secondary	21	-	-	18	-	-	-
12	Grama Niladhari			MN 2-2016	Secondary	16	-	-	14	-	-	-
13	Information and Communication Technology Assistant	SLICTS	Class 3 Grade III/II/I	MT 1-2016	Secondary	1	-	-	Nil	-	-	-
14	Technical Assistant	Departmental	III/II/I	MT 1-2016	Secondary	1	-	-	1	-	-	-
15	Driver	CDS	III/II/I/ Special	PL 3-2016	Primary	2	-	-	2	-	-	-
16	K.K.S.	OES	III/II/I/ Special	PL 1-2016	Primary	7	-	-	7	-	-	-
Total						86			76			

Table:-2.14

Staff Details of Office at the Divisional Secretariat, Poonakary - 2016

No	Designation	Service	Grade/ Class	Salary Code	Service Level	Approved Cadre			Existing cadre			Remarks
						Permanent	Casual	Contract	Permanent	Casual	Contract	
1	Divisional Secretary	SLAS	I	SL 1-2016	Senior	1			1			
2	Asst. Divisional Secretary	SLAS	III/II	SL 1-2016	Senior	1			1			
3	Assistant Director / Deputy Director (Planning)	SLPS	III/II	SL 1-2016	Senior	1			Nil			
4	Assistant Director	Supernumerary	III/II	SL 1-2016	Senior	1			1			
5	Accountant	SLAcS	III/II	SL 1-2016	Senior	1			1			
6	Administrative Officer	PMAS	Supra	MN 7-2016	Tertiary	1			1(act)			
7	Administrative Grama Niladhari			MN 7-2016	Tertiary	1			1(act)			
8	Translator (Sinhala - Tamil)	TS	II / I	MN 6-2006 A	Tertiary	1			Nil			
9	Development Officer	DOS	III/II/I	MN 4-2016	Secondary	5			8			
10	Development Officer (Development)	DOS	III/II/I	MN 4-2016	Secondary	27			25			
11	Technical Officer	SLTS	III/II/I	MN 3-2016	Secondary	1			Nil			
12	Public Management Assistant	PMAS	III/II/I	MN 2-2016	Secondary	20			13			
13	Grama Niladhari			MN 2-2016	Secondary	18			14			
14	Information and Communication Technology Assistant	SLICTS	Class 3 Grade III/II/I	MT 1-2016	Secondary	1			Nil			
15	Technical Assistant	Departmental	III/II/I	MT 1-2016	Secondary	1			1			
16	Driver	CDS	III/II/I/Special	PL 3-2016	Primary	2			2			
17	K.K.S.	OES	III/II/I/ Special	PL 1-2016	Primary	6			6			

Table:-2.15

Staff Details of Office at the Divisional Secretariat, Pachchilaipalli- 2016

No	Designation	Service	Grade/ Class	Salary Code	Service Level	Approved Cadre			Existing cadre			Remarks
						Permanent	Casual	Contract	Permanent	Casual	Contract	
1	Divisional Secretary	SLAS	I	SL 1-2016	Senior	1	-	-	1	-	-	-
2	Asst. Divisional Secretary	SLAS	III/II	SL 1-2016	Senior	1	-	-	1(act)	-	-	-
3	Assistant Director / Deputy Director (Planning)	SLPS	III/II	SL 1-2016	Senior	1	-	-	1	-	-	-
4	Accountant	SLAcS	III/II	SL 1-2016	Senior	1	-	-	1	-	-	-
5	Administrative Officer	PMAS	Supra	MN 7-2016	Tertiary	1	-	-	1(act)	-	-	-
6	Administrative Grama Niladhari			MN 7-2016	Tertiary	1	-	-	1(act)	-	-	-
7	Translator (Sinhala - Tamil)	TS	II / I	MN 6-2006 A	Tertiary	1	-	-	Nil	-	-	-
8	Development Officer	DOS	III/II/I	MN 4-2016	Secondary	5	-	-	6	-	-	-
9	Development Officer (Development)	DOS	III/II/I	MN 4-2016	Secondary	28	-	-	25	-	-	-
10	Technical Officer	SLTS	III/II/I	MN 3-2016	Secondary	1	-	-	Nil	-	-	-
11	Public Management Assistant	PMAS	III/II/I	MN 2-2016	Secondary	20	-	-	16	-	-	-
12	Grama Niladhari			MN 2-2016	Secondary	19	-	-	11	-	-	-
13	Information and Communication Technology Assistant	SLICTS	Class 3 Grade III/II/I	MT 1-2016	Secondary	1	-	-	Nil	-	-	-
14	Technical Assistant	Departmental	III/II/I	MT 1-2016	Secondary	1	-	-	1	-	-	-
15	Driver	CDS	III/II/I/Special	PL 3-2016	Primary	2	-	-	2	-	-	-
16	K.K.S.	OES	III/II/I/ Special	PL 1-2016	Primary	5	-	-	4	-	-	-
Total						89			52			-

Table:-2.16

Staff Details of Office at the Karachchi Pradeshiya Sabha - 2016

S. No	Position	Service	Centere	DMS Approved Cadre	Present Cadre	Class	Additional Requirement	Service Level as per 06/2006 Circular
1	Secretary	PPMAS	KPS	1	1	Supra	0	Tertiary
2	Ayurvedic Medical Officer	SL AYMS	KPS	3	3	III/I	0	Senior
3	Local Government Assistant	SLGA	KPS	0	1	III/II/I	0	Secondary
4	Development Assistant	DOS	KPS	6	3	III/II/I	3	Secondary
5	Librarian	SLGLS	KPS	4	4	III/II/I	0	Secondary
6	Technical Officer (Civil)	SLTS	KPS	3	1	III/II/I	2	Secondary
7	Management Assistant	PPMAS	KPS	15	15	III/II/I	0	Secondary
8	Revenue Inspector	Dept	KPS	4	5	III/II/I	0	Secondary
9	Health Supervisor	Dept	KPS	1	1	III/II/I	0	Secondary
10	Market Supervisor	Dept	KPS	2	0	III/II/I	2	Secondary
11	Work/ Field Supervisor	Dept	KPS	1	2	III/II/I	-1	Secondary
12	Driver	PDS	KPS	6	6	III/II/I/Spl	0	Primary
13	Electrician	Dept	KPS	1	1	III/II/I/Spl	0	Primary
14	Ayurvedic Dispenser	Dept	KPS	3	3	III/II/I/Spl	0	Primary
15	KKS	OES	KPS	4	3	III/II/I/Spl	1	Primary
16	Watcher	OES	KPS	4	2	III/II/I/Spl	2	Primary
17	Library Attendant	Dept	KPS	4	5	III/II/I/Spl	0	Primary
18	Nursery School Teacher *	Dept	KPS	2	0	III/II/I/Spl	2	Primary
19	Linesman *	Dept	KPS	2	0	III/II/I/Spl	2	Primary
20	Linesman Mate *	Dept	KPS	2	1	III/II/I/Spl	1	Primary
21	Health Labourer	Dept	KPS	25	22	III/II/I/Spl	3	Primary
22	Work/ Field Labourer	Dept	KPS	20	22	III/II/I/Spl	0	Primary
23	Cemetery Labourer	Dept	KPS	1	1	III/II/I/Spl	0	Primary
Total				114	102		17	

Source : ACLG, Kilinochchi

Table:-2.17

Staff Details of Office at the Poonakary Pradeshiya Sabha - 2016

S. No	Position	Service	Centre	DMS Approved Cadre	Present Cadre	Class	Additional Requirement	Service Level as per 06/2006 Circular
1	Secretary	PPMAS	Poo.PS	1	0	Supra	1	Tertiary
2	Ayurvedic Medical Officer	SL AYMS	Poo.PS	3	1	III/I	2	Senior
3	Development Assistant	DOS	Poo.PS	6	2	III/II/I	4	Secondary
4	Librarian	SLGLS	Poo.PS	2	1	III/II/I	1	Secondary
5	Technical Officer (Civil)	SLTS	Poo.PS	3	2	III/II/I	1	Secondary
6	Management Assistant	PPMAS	Poo.PS	9	9	III/II/I	0	Secondary
7	Revenue Inspector	Dept	Poo.PS	2	2	III/II/I	0	Secondary
8	Market Supervisor	Dept	Poo.PS	1	0	III/II/I	1	Secondary
9	Driver	PDS	Poo.PS	7	2	III/II/I/Spl	5	Primary
10	Electrician	Dept	Poo.PS	1	0	III/II/I/Spl	1	Primary
11	Ayurvedic Dispenser	Dept	Poo.PS	3	1	III/II/I/Spl	2	Primary
12	KKS	OES	Poo.PS	4	1	III/II/I/Spl	3	Primary
13	Watcher	OES	Poo.PS	3	3	III/II/I/Spl	0	Primary
14	Library Attendant	Dept	Poo.PS	3	2	III/II/I/Spl	1	Primary
15	Work/ Field Labourer	Dept	Poo.PS	9	4	III/II/I/Spl	5	Primary
16	Health Labourer	Dept	Poo.PS	8	8	III/II/I/Spl	0	Primary
17	Nursary school Teacher	Dept	Poo.PS	1	0	III/II/I/Spl	1	Primary
Total				66	38		28	

Source : ACLG, Kilinochchi

Table:-2.18

Staff Details of Office at the Pachchilaipalli Pradeshiya Sabha - 2016

S. No	Position	Service	Centre	DMS Approved Cadre	Present Cadre	Class	Additional Requirement	Service Level as per 06/2006 Circular
1	Secretary	PPMAS	P.PS	1	1	Supra	0	Tertiary
2	Ayurvedic Medical Officer	SL AYMS	P.PS	2	2	III/I	0	Senior
3	Local Government Assistant	SLGLA	P.PS	0	1	III/II/I	0	Secondary
4	Development Assistant	DOS	P.PS	6	4	III/II/I	2	Secondary
5	Librarian	SLGLS	P.PS	3	2	III/II/I	1	Secondary
6	Technical Officer (Civil)	SLTS	P.PS	3	2	III/II/I	1	Secondary
7	Management Assistant	PPMAS	P.PS	10	9	III/II/I	1	Secondary
8	Revenue Inspector	Dept	P.PS	2	2	III/II/I	0	Secondary
9	Driver	PDS	P.PS	5	5	III/II/I/Spl	0	Primary
10	Electrician	Dept	P.PS	1	1	III/II/I/Spl	0	Primary
11	Ayurvedic Dispenser	Dept	P.PS	2	1	III/II/I/Spl	1	Primary
12	KKS	OES	P.PS	2	2	III/II/I/Spl	0	Primary
13	Watcher	OES	P.PS	4	2	III/II/I/Spl	2	Primary
14	Library Attendant	Dept	P.PS	3	3	III/II/I/Spl	0	Primary
15	Work/ Field Labourer	Dept	P.PS	7	7	III/II/I/Spl	0	Primary
16	Health Labourer	Dept	P.PS	10	9	III/II/I/Spl	1	Primary
17	Electricity Labourer	Dept	P.PS	2	2	III/II/I/Spl	0	Primary
TOTAL				63	55		9	0

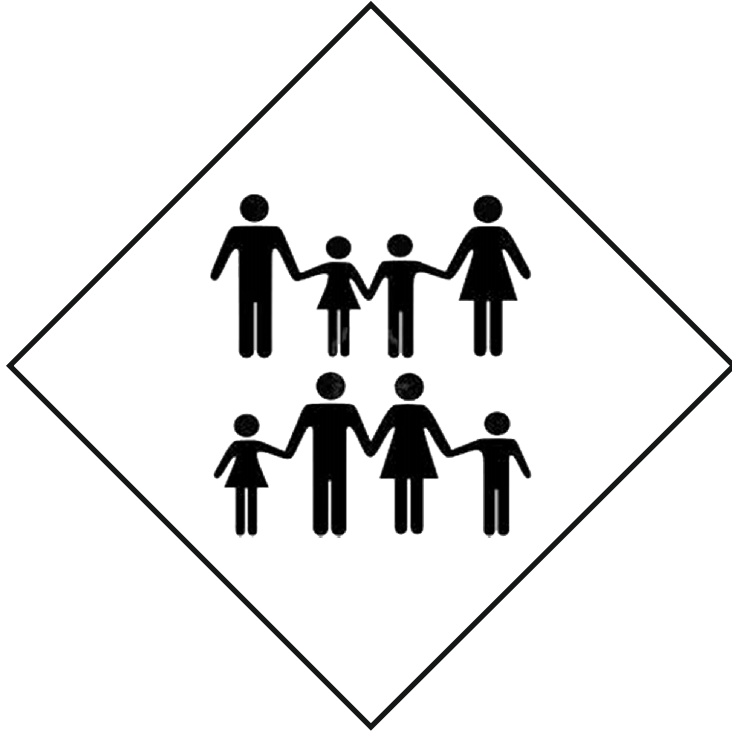
Source : ACLG, Kilinochchi

Table:-2.19

Staff details of Office at the ACLG Office at Kilinochchi District - 2016

No	Designation	Service	Grade/ Class	Centre	Service level	Approved Cadre	Existing Cadre	Vacant	Excess	Remarks
1	ACLG	SLAS	R/ACLG Office	1	1	III	0	Senior	-	
2	Local Government Assistant	SLGLA	R/ACLG Office	0	1	III/I	0	Secondary	1	
3	Investigation Officer	IO	R/ACLG Office	1	2	III/II/I	0	Secondary	1	
4	Development Assistant	DOS	R/ACLG Office	5	4	III/II/I	1	Secondary	-	
6	Technical Officer (Civil)	SLTS	R/ACLG Office	2	2	III/II/I	0	Secondary	0	
7	Management Assistant	PPMAS	R/ACLG Office	4	6	III/II/I	0	Secondary	2	
8	Community Development Officer	CDO	R/ACLG Office	3	2	III/II/I	1	Secondary	-	
9	Driver	PDS	R/ACLG Office	1	1	III/II/I/Spl	0	Primary	-	
12	KKS	OES	R/ACLG Office	2	2	III/II/I/Spl	0	Primary	-	
Total				19	21	0	2	0	4	

Source : ACLG, Kilinochchi

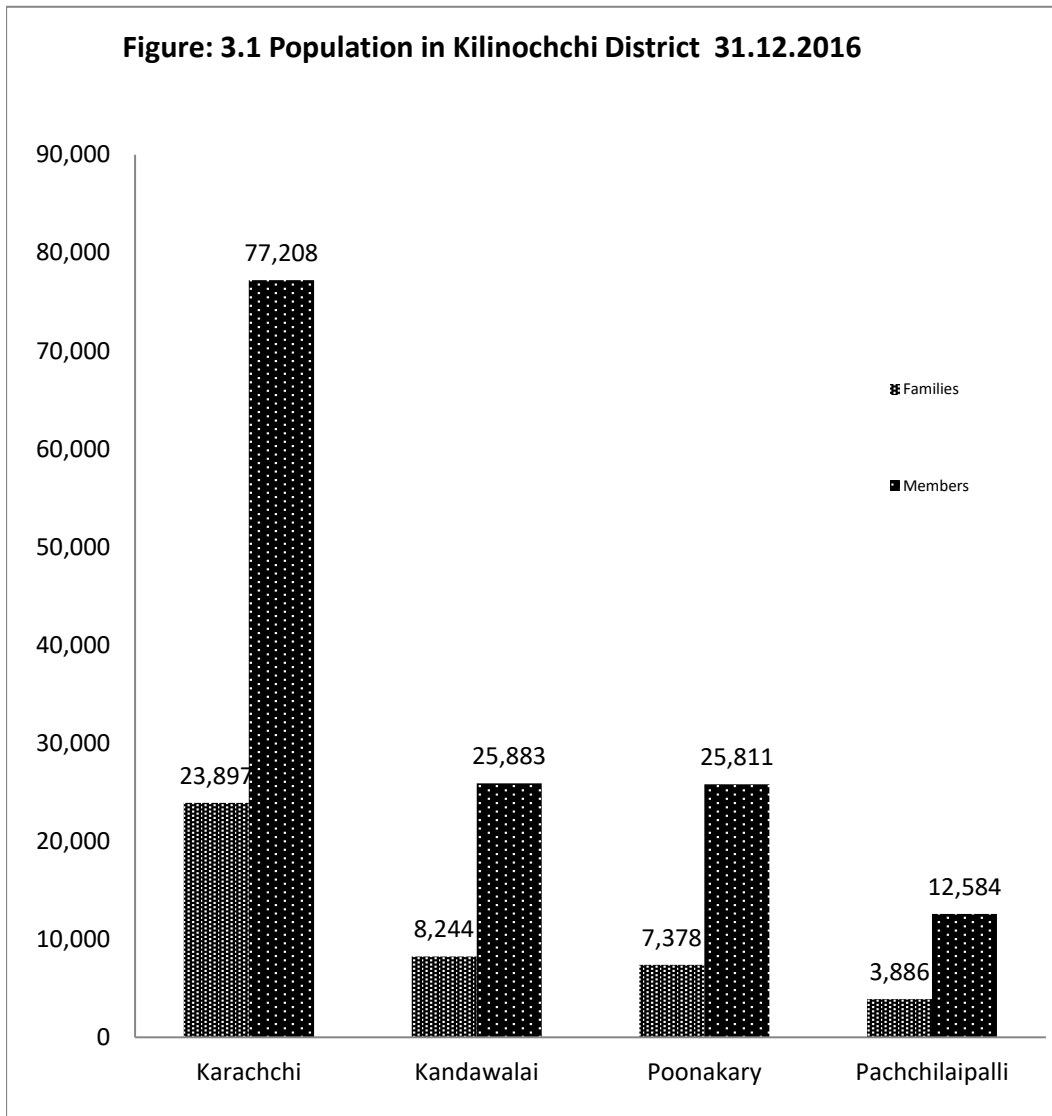


Chapter III

Table : 3.1

District Population As At 31.12.2016

S.No	A.G.A's Division	Total No. of Families	Total No. of Members
1	Karachchi	23,897	77,208
2	Kandawalai	8,244	25,883
3	Poonakary	7,378	25,811
4	Pachchilaipalli	3,886	12,584
Total		43,405	141,486



Source: District Secretariat, Kilinochchi

Table: 3.2

Population as at 31.12.2016 - Kilinochchi District.

DS Division	Male	Female	Total	Sex Ratio (Female / Male)	Sex Percentage	
					Male	Female
Karachchi	37,288	39,920	77,208	1.07	48.30	51.70
Kandawalai	12,482	13,401	25,883	1.07	48.22	51.78
Poonakary	12,795	13,016	25,811	1.02	49.57	50.43
Pachchilaipalli	6,107	6,477	12,584	1.06	48.53	51.47
Total	68,672	72,814	141,486		48.54	51.46

Source: District Planning Secretariat, Kilinochchi

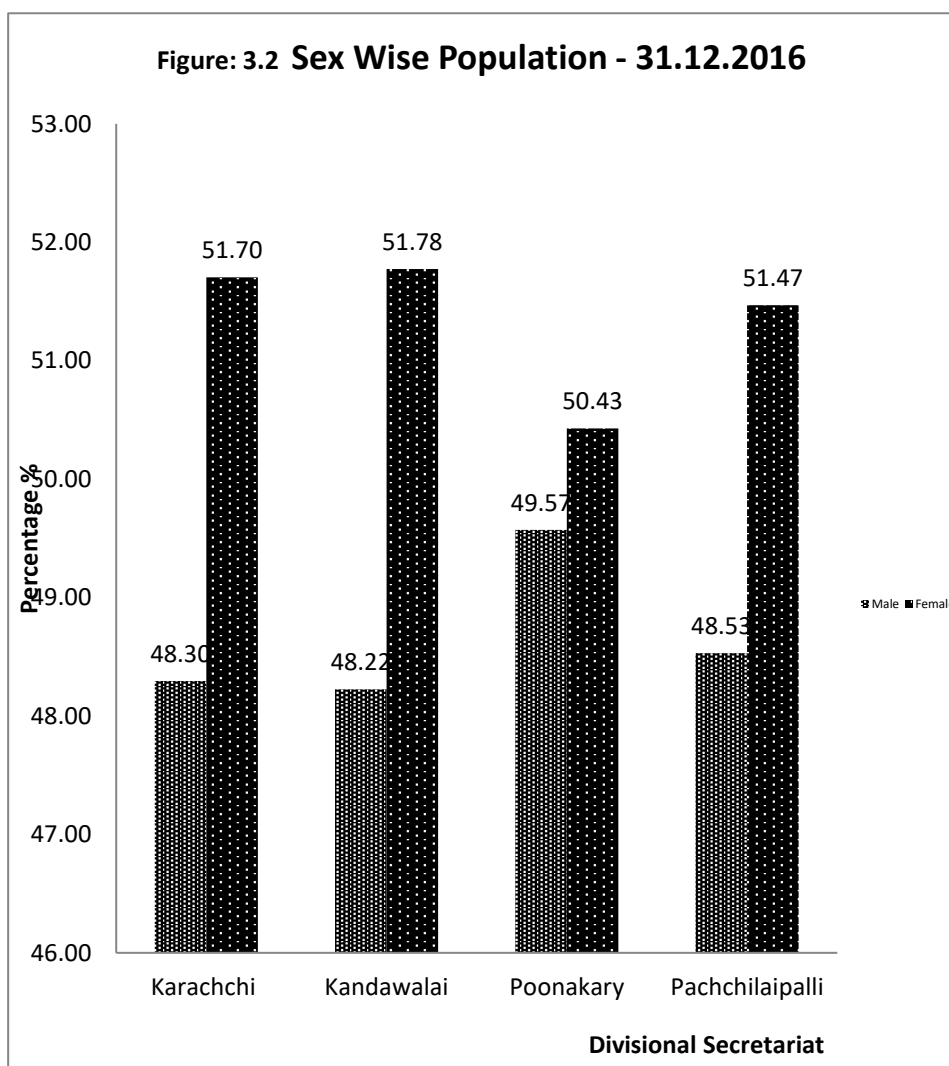


Table :3:3

Population Figures Ethnic wise as at 31.12.2016 Kilinochchi District

No.	G.N. Division	Total		Sinhala		Tamil		Muslim	
		Families	Members	Families	Members	Families	Members	Families	Members
1	Karachchi	23,897	77,208	249	848	23,613	76,263	35	97
2	Kandawalai	8,244	25,883	1	2	8,240	25,865	3	16
3	Poonakary	7,378	25,811	1	6	6,922	24,059	455	1,746
4	Pachchilaippalli	3,886	12,584	2	5	3,883	12,573	1	6
Total		43,405	141,486	253	861	42,658	138,760	494	1,865

District Secretariat, Kilinochchi

Figure: 3.23 Population Figures Ethnic Wise - 2016

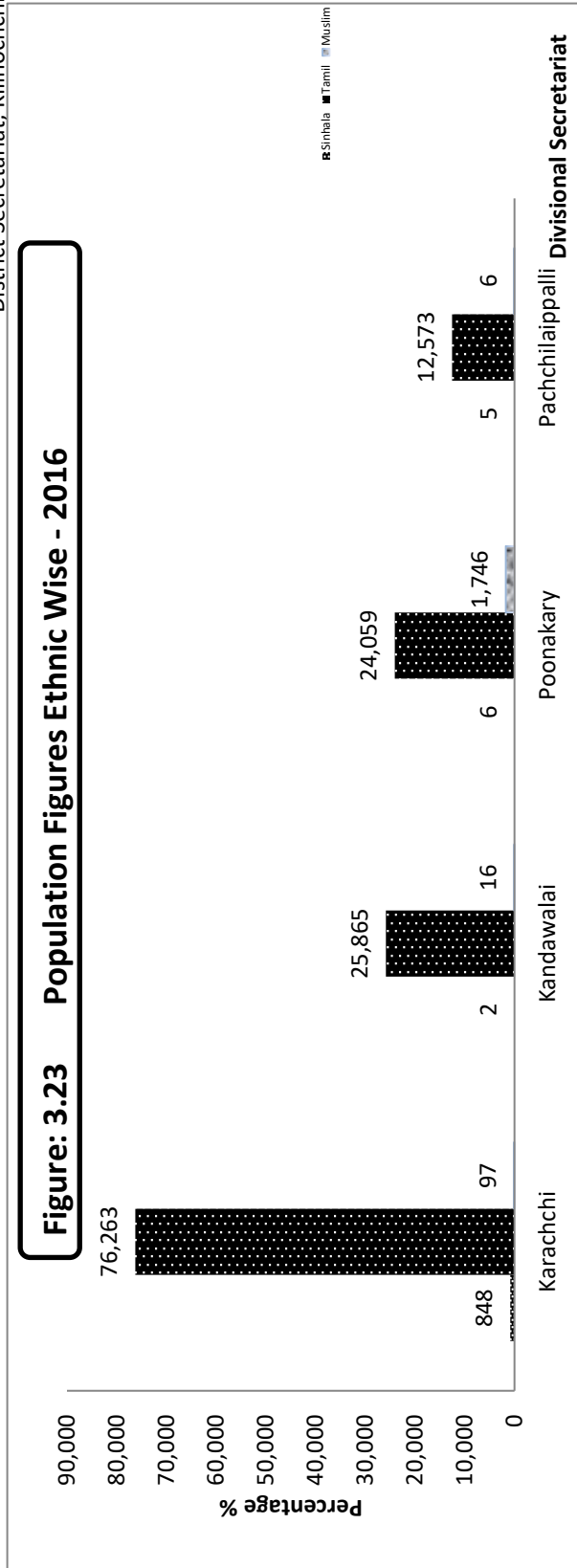


Table:3.3.1

Divisional Secretariat - Karachchi

No.	G.N. Division	Total		Sinhala		Tamil		Muslim	
		Families	Members	Families	Members	Families	Members	Families	Members
1	Vannerikkulam	459	1643	0	0	459	1,643	0	0
2	Anaivilunthan	413	1385	1	5	409	1,368	3	12
3	Kannagaipuram	323	1159	0	0	321	1,153	2	6
4	Skanthapuram	814	2605	1	3	813	2,602	0	0
5	Akkarayankulam	757	2590	0	0	757	2,590	0	0
6	Konavil	1074	4347	2	7	1,071	4,333	1	7
7	Ponnagar	586	2034	4	12	582	2,022	0	0
8	Parathipuram	884	3001	3	9	881	2,992	0	0
9	Malayalapuram	679	2227	2	7	675	2,214	2	6
10	Vivegananthanagar	597	1831	0	0	596	1,828	1	3
11	Kirushnapuram	851	2874	0	0	849	2,868	2	6
12	Uthayanagar East	688	2256	1	6	687	2,250	0	0
13	Uthayanagar West	760	2295	0	0	760	2,295	0	0
14	Ambalkulam	898	2897	4	14	894	2,883	0	0
15	Selvanagar	797	2691	0	0	797	2,691	0	0
16	Ananthapuram	728	2113	1	4	724	2,103	3	6
17	Thondamannagar	311	966	3	11	308	955	0	0
18	Kanagambikaikkulam	603	1789	72	251	530	1,534	1	4
19	Ambalnagar	1053	3359	0	0	1,053	3,359	0	0
20	Thiruvaiyaru	333	1028	0	0	332	1,027	1	1
21	Thiruvaiyaru West	363	994	0	0	363	994	0	0
22	Radnapuram	412	1279	0	0	411	1,275	1	4
23	Kilinochchi town	453	1411	28	105	414	1,278	11	28
24	Maruthanagar	403	1228	1	4	402	1,224	0	0
25	Pannankandy	309	962	0	0	309	962	0	0
26	Kanagapuram	343	988	0	0	342	985	1	3

Divisional Secretariat - Karachchi

No.	G.N. Division	Total		Sinhala		Tamil		Muslim	
		Families	Members	Families	Members	Families	Members	Families	Members
27	Thirunagar South	362	1091	6	18	355	1,069	1	4
28	Thirunagar North	473	1368	18	69	454	1,297	1	2
29	Kaneshapuram	253	789	0	0	253	789	0	0
30	Jeyanthinagar	572	1817	1	5	570	1,811	1	1
31	Periyaparanthan	403	1293	0	0	402	1,291	1	2
32	Uruththirapuram North	506	1630	0	0	506	1,630	0	0
33	Uruththirapuram East	434	1553	0	0	434	1,553	0	0
34	Uruththirapuram West	401	1214	0	0	401	1,214	0	0
35	Sivanagar	416	1307	1	4	415	1,303	0	0
36	Oottuppulam	447	1544	1	4	444	1,538	2	2
37	Puthumurippu	461	1610	0	0	461	1,610	0	0
38	Vaddakkachchi	615	1955	0	0	615	1,955	0	0
39	Civic centre	260	798	0	0	260	798	0	0
40	Mayavanoor	970	3091	2	8	968	3,083	0	0
41	Ramanathapuram	813	2658	2	8	811	2,650	0	0
42	Mavadiyamman	620	1538	95	294	525	1,244	0	0
Total		23,897	77,208	249	848	23,613	76,263	35	97

Table :3.3.2

Divisional Secretariat:- Kandawalai

No.	G.N. Division	Total		Sinhala		Tamil		Muslim	
		Families	Members	Families	Members	Families	Members	Families	Members
1	Kumarapuram	418	1,295	0	0	418	1,295	0	0
2	Paranthan	911	3,000	0	0	910	2,997	1	3
3	Umaiyalpuram	263	835	0	0	262	827	1	8
4	Elephantpass	20	46	1	2	19	44	0	0
5	Thaduvankoddi	103	344	0	0	103	344	0	0
6	Korakkankaddu	462	1,558	0	0	462	1,558	0	0
7	Uriyan	256	754	0	0	256	754	0	0
8	Murasumoodai	268	813	0	0	268	813	0	0
9	Kandawalai	373	1,081	0	0	372	1,076	1	5
10	Periyakulam	418	1,163	0	0	418	1,163	0	0
11	Kalmadunagar	857	2,859	0	0	857	2,859	0	0
12	Tharmapuram West	404	1,235	0	0	404	1,235	0	0
13	Tharmapuram East	563	1,701	0	0	563	1,701	0	0
14	Puliyampokkanai	431	1,427	0	0	431	1,427	0	0
15	Punnaineeravi	1,791	5,587	0	0	1,791	5,587	0	0
16	Piramanthararu	706	2,185	0	0	706	2,185	0	0
Total		8,244	25,883	1	2	8,240	25,865	3	16

Table :3.3.3

Divisional Secretariat - Poonakary

No.	G.N. Division	Total		Sinhala		Tamil		Muslim	
		Families	Members	Families	Members	Families	Members	Families	Members
1	Nallur	608	1,951	0	0	608	1,951	0	0
2	Alankerny	98	302	0	0	98	302	0	0
3	Kollakurichchi	301	1,047	0	0	301	1,047	0	0
4	Cheddiyakurichchi	190	686	0	0	190	686	0	0
5	Gnanimadam	116	361	0	0	116	361	0	0
6	Madduvilnadu East	154	478	0	0	154	478	0	0
7	Pallikuda	843	2,953	0	0	842	2,950	1	3
8	Madduvilnadu west	263	853	0	0	263	853	0	0
9	Paramankirai	156	500	0	0	156	500	0	0
10	Gowatharimunai	114	374	0	0	114	374	0	0
11	Jeyapuram North	228	703	1	6	227	697	0	0
12	Jeyapuram South	220	696	0	0	220	696	0	0
13	Kariyalainagapaduvan	606	2,309	0	0	604	2,303	2	6
14	Pallavarayankaddu	326	1,094	0	0	326	1,094	0	0
15	Mulankavil	882	2,932	0	0	882	2,932	0	0
16	Nachchikuda	898	3,565	0	0	446	1,828	452	1737
17	Kiranchi	551	1,916	0	0	551	1,916	0	0
18	Ponnaveli	488	1,873	0	0	488	1,873	0	0
19	Iranaitivu	336	1,218	0	0	336	1,218	0	0
Total		7,378	25,811	1	6	6,922	24,059	455	1,746

Table :3.3.4

Divisional Secretariat - Pachchilaippalli

No.	G.N. Division	Total		Sinhala		Tamil		Muslim	
		Families	Members	Families	Members	Families	Members	Families	Members
1	Kovilivayal	251	855	-	-	251	855	-	-
2	Iyakkachchi	219	716	2	5	217	711	-	-
3	Mukavil	273	851	-	-	273	851	-	-
4	Masar	186	540	-	-	186	540	-	-
5	Soranpattu	278	931	-	-	278	931	-	-
6	Tharmakerny	234	867	-	-	234	867	-	-
7	Pulopallai	262	821	-	-	262	821	-	-
8	Mullaiyadi	224	653	-	-	224	653	-	-
9	Thambakamam	465	1,465	-	-	464	1,459	1	6
10	Pallai Town	208	618	-	-	208	618	-	-
11	Pulopallai West	148	476	-	-	148	476	-	-
12	Allippallai	85	304	-	-	85	304	-	-
13	Kachchar velli	124	400	-	-	124	400	-	-
14	Arasarkerny	130	417	-	-	130	417	-	-
15	Iththavil	275	913	-	-	275	913	-	-
16	Mukamalai	160	522	-	-	160	522	-	-
17	Vempodukerny	91	308	-	-	91	308	-	-
18	Kilaly	273	927	-	-	273	927	-	-
Total		3,886	12,584	2	5	3,883	12,573	1	6

Table:3.4

Kilinochchi District Population Strength -2016

No	DS Division	Male	Female	Total Population
1	Karachchi	37,288	39,920	77208
2	Kandawalai	12,482	13,401	25883
3	Poonakary	12,795	13,016	25811
4	Pachchilaipalli	6,107	6,477	12584
Total		68,672	72,814	141486

Source: District Secretariat, Kilinochchi

Table : 3.5

Population of Kilinochchi District by Age group and Sex wise 2016

No	GS Division	00-05		06_12		13_18		19 - 30		31 -45		46 - 60		61-70		71-80		Over 81		Total		
		Male	Female	Male	Female	Male	Female	Male	Female	Male	Female	Male	Female	Male	Female	Male	Female	Male	Female	Male	Female	Total
1	Karachchi	2727	2824	5523	5695	4788	5046	7226	7666	7927	8584	4842	5317	2673	3032	1263	1493	319	263	37288	39920	77208
2	Kandawalai	950	1013	1942	2075	1572	1608	2334	2476	2533	2707	1710	1975	964	1069	372	383	105	95	12482	13401	25883
3	Poonakary	976	1033	2080	2186	1734	1725	2525	2405	2653	2613	1684	1850	751	795	315	314	77	95	12795	13016	25811
4	Pachchilaipalli	477	482	798	834	717	778	1316	1366	1317	1381	786	844	453	518	199	227	44	47	6107	6477	12584
Total		5130	5352	10343	10790	8811	9157	13401	13913	14430	15285	9022	9986	4841	5414	2149	2417	545	500	68672	72814	141486

Source: District Secretariat, Kilinochchi

Table :3.5.1

Divisional Secretariat - Karachi

No	GN Division	00-05		06_12		13_18		19 - 30		31-45		46 - 60		61-70		71-80		Over 81		Total		
		Male	Female	Male	Female	Male	Female	Male	Female	Male	Female	Male	Female	Male	Female	Male	Female	Male	Female	Male	Female	Total
1	Vannerikulam	53	65	79	103	122	149	184	112	191	197	102	98	59	57	27	29	6	10	823	820	1643
2	Anaivilunthan	55	60	93	106	87	79	115	121	154	148	99	108	54	61	18	22	3	2	678	707	1385
3	Kannakaipuram	36	37	75	79	129	131	97	95	119	121	56	58	41	46	21	11	4	3	578	581	1159
4	Skanthapuram	80	84	203	196	125	116	247	262	289	310	159	190	91	119	56	48	15	15	1265	1340	2605
5	Akkarayankulam	123	134	159	219	198	284	306	401	74	134	50	95	129	162	47	69	5	1	1091	1499	2590
6	Konavil	203	227	324	395	280	323	388	509	359	420	256	283	92	134	46	102	2	4	1950	2397	4347
7	Ponnagar	98	73	205	178	143	134	192	204	227	238	90	98	41	56	20	25	7	5	1023	1011	2034
8	Parathipuram	113	128	236	251	179	198	265	290	348	364	179	194	82	91	34	33	6	10	1442	1559	3001
9	Malayalapuram	105	84	152	162	124	122	256	289	225	253	119	131	63	71	24	26	13	8	1081	1146	2227
10	Vivekanandanagar	58	61	114	127	118	116	183	192	191	201	162	122	52	67	20	36	5	6	903	928	1831
11	Krishnapuram	110	117	208	229	169	191	296	315	308	334	191	140	95	79	38	34	11	9	1426	1448	2874
12	Uthayanagar East	72	82	162	146	127	122	230	229	243	285	141	179	84	58	39	38	12	7	1110	1146	2256
13	Uthayanagr West	99	91	219	185	138	144	174	182	207	234	171	180	81	87	38	40	16	9	1143	1152	2295
14	Ambalkulam	93	96	211	182	142	152	235	249	351	349	176	207	168	173	46	58	5	4	1427	1470	2897
15	Selvanagar	91	112	209	221	164	181	321	281	267	245	173	180	69	76	40	48	6	7	1340	1351	2691
16	Ananthapuram	76	81	146	155	108	107	176	189	205	251	143	156	92	98	38	53	23	16	1007	1106	2113
17	Thondamanagar	35	30	81	71	58	61	76	91	88	109	72	91	35	37	13	9	4	5	462	504	966
18	Kanagambaikulam	41	38	125	119	112	134	129	165	189	218	139	149	76	87	31	25	7	5	849	940	1789
19	Ambalnagar	108	103	259	274	217	232	345	375	338	394	172	212	96	104	49	65	10	6	1594	1765	3359
20	Thiruvaiaru	47	52	82	70	56	56	64	71	127	125	51	59	38	52	45	27	3	3	513	515	1028
21	Thiruvaiaru West	31	35	72	77	44	39	73	68	119	118	53	73	81	56	22	25	3	5	498	496	994
22	Ratnapuram	52	51	102	78	68	68	108	114	152	146	70	97	45	67	28	24	5	4	630	649	1279

Divisional Secretariat - Karachchi

No	GN Division	00-05		06_12		13_18		19 - 30		31-45		46 - 60		61-70		71-80		Over 81		Total		
		Male	Female	Male	Female	Male	Female	Male	Female	Male	Female	Male	Female	Male	Female	Male	Female	Male	Female	Male	Female	Total
23	Kilinochchi Town	31	34	92	112	61	72	122	124	142	176	124	143	46	54	26	35	9	8	653	758	1411
24	Maruthanagar	38	36	87	103	66	55	124	145	114	123	102	95	44	42	19	28	2	5	596	632	1228
25	Pannakandy	22	24	71	66	72	61	92	96	90	95	67	67	56	63	8	8	1	3	479	483	962
26	Kanakapuram	57	52	68	70	91	82	56	60	74	79	89	85	25	34	25	28	8	5	493	495	988
27	Thirunagar South	41	29	49	51	53	56	74	103	138	151	86	94	51	58	19	28	3	7	514	577	1091
28	Thirunagar North	26	36	65	97	56	74	76	113	175	195	84	114	62	82	44	58	6	5	594	774	1368
29	Kaneshapuram	14	23	49	62	34	53	61	87	67	91	50	74	33	47	12	21	3	8	323	466	789
30	Jeyanthinagar	45	56	117	122	113	112	168	174	208	194	132	149	69	83	22	30	12	11	886	931	1817
31	Periyaparanthan	36	38	112	107	92	88	113	118	142	146	79	85	28	53	25	20	4	7	631	662	1293
32	Uruthirapuram North	49	55	108	115	107	108	176	172	158	176	109	126	54	51	29	22	9	6	799	831	1630
33	Uruthirapuram East	35	36	102	106	120	118	125	128	212	216	105	108	34	42	21	31	8	6	762	791	1553
34	Uruthirapuram West	32	41	47	61	73	82	116	108	136	153	73	89	51	67	21	47	9	8	558	656	1214
35	Sivanagar	34	43	98	87	83	79	135	121	134	141	84	93	45	44	28	35	14	9	655	652	1307
36	Ottupulam	61	69	118	123	120	127	163	132	152	167	75	82	47	51	27	23	4	3	767	777	1544
37	Puthumurippu	45	42	109	93	105	95	164	177	229	231	94	102	42	48	14	15	3	2	805	805	1610
38	Vaddakkachchi	71	58	128	136	117	108	192	189	217	240	121	137	47	68	48	58	17	3	958	997	1955
39	Civic Centre	42	38	58	48	49	56	69	71	70	74	65	74	25	11	10	20	13	5	401	397	798
40	Mayavanoor	105	109	239	245	187	208	251	271	329	371	177	192	102	154	64	63	13	11	1467	1624	3091
41	Ramanathapuram	91	97	168	170	164	171	353	349	254	263	175	177	84	73	27	28	8	6	1324	1334	2658
42	Mavadiamman	73	67	122	98	117	102	136	124	115	108	127	131	64	69	34	48	2	1	790	748	1538
Total		2727	2824	5523	5695	4788	5046	7226	7666	7927	8584	4842	5317	2673	3032	1263	1493	319	263	37288	39920	77208

Table :3.5.2

Divisional Secretariat - Kandawalai

No	GN Division	00 -05		06 _12		13 _18		19 - 30		31 -45		46 - 60		61-70		71-80		Over 81		Total		
		Male	Female	Male	Female	Male	Female	Male	Female	Male	Female	Male	Female	Male	Female	Male	Female	Male	Female	Male	Female	Total
1	Kumarapuram	38	34	68	97	81	83	134	134	115	137	90	104	46	57	27	39	8	3	607	688	1295
2	Paranthan	110	127	240	297	177	195	249	328	276	378	132	239	72	90	27	46	8	9	1291	1709	3000
3	Umaiyalpuram	29	27	49	54	50	51	90	98	79	85	56	70	24	31	15	20	2	5	394	441	835
4	Elephantpass	0	3	2	0	1	0	8	6	5	6	1	5	2	4	3	0	0	0	22	24	46
5	Thaduvankoddi	8	12	30	33	22	22	45	30	31	32	18	21	14	13	9	4	0	0	177	167	344
6	Korakkankaddu	44	36	180	189	90	80	117	149	170	183	81	91	37	50	27	23	3	8	749	809	1558
7	Uriyan	10	11	53	50	46	55	63	72	73	69	51	70	37	48	13	17	7	9	353	401	754
8	Murasumoodai	18	20	48	45	41	42	87	72	81	81	60	77	40	53	15	16	9	8	399	414	813
9	Kandawalai	45	40	44	38	45	40	48	50	42	48	36	39	213	241	42	47	12	11	527	554	1081
10	Periyakulam	38	40	60	63	115	114	95	98	122	120	77	80	39	40	23	20	13	6	582	581	1163
11	Kalmaidunagar	230	237	133	139	221	231	200	209	310	320	225	233	60	66	16	18	5	6	1400	1459	2859
12	Tharmapuram west	47	56	80	93	81	90	143	158	84	95	86	97	44	55	8	7	6	5	579	656	1235
13	Tharmapuram East	55	71	84	99	56	56	199	248	204	192	131	145	41	54	27	33	4	2	801	900	1701
14	Puliyampokkanai	26	39	156	155	78	76	140	136	134	173	86	108	37	39	16	16	7	5	680	747	1427
15	Punnaineeravi	181	197	600	610	336	342	468	470	538	540	407	420	182	160	71	46	12	7	2795	2792	5587
16	Piramanthanaru	71	63	115	113	132	131	248	218	269	248	173	176	76	68	33	31	9	11	1126	1059	2185
Total		950	1013	1942	2075	1572	1608	2334	2476	2533	2707	1710	1975	964	1069	372	383	105	95	12482	13401	25883

Table :3.5.3

Divisional Secretariat - Poonakary

No	GN Division	00 -05		06 _12		13 _18		19 - 30		31 -45		46 - 60		61-70		71-80		Over 81		Total		
		Male	Female	Male	Female	Male	Female	Male	Female	Male	Female	Male	Female	Male	Female	Male	Female	Male	Female	Male	Female	Total
1	Nallur	61	74	97	106	123	166	153	158	298	265	165	182	12	23	30	18	9	11	948	1003	1951
2	Alankerny	11	8	17	19	18	23	23	28	28	32	20	21	20	16	7	6	2	3	146	156	302
3	Kollakurichchi	19	21	58	66	56	62	154	155	97	107	68	66	31	42	22	13	4	6	509	538	1047
4	Cheddiyakurichchi	33	39	34	44	71	63	54	66	54	57	39	40	29	32	15	12	2	2	331	355	686
5	Gnanimadam	6	8	19	18	29	25	36	28	37	29	34	35	17	23	5	9	2	1	185	176	361
6	Madduvilnadu East	11	17	28	31	29	29	36	42	54	63	28	42	23	20	11	8	4	2	224	254	478
7	Pallikuda	110	111	254	230	221	206	315	323	307	324	153	176	71	85	25	26	6	10	1462	1491	2953
8	Madduvilnadu west	48	49	56	62	73	64	67	57	90	91	60	69	23	21	8	12	2	1	427	426	853
9	Paramankirai	13	12	35	28	27	46	70	61	38	47	31	39	14	19	10	7	1	2	239	261	500
10	Gowatharimunai	14	21	26	28	26	31	39	31	36	26	34	25	14	15	3	3	1	1	193	181	374
11	Jeyapuram North	41	49	51	49	52	42	51	43	33	45	41	42	40	43	32	40	4	5	345	358	703
12	Jeyapuram South	42	43	53	58	59	58	54	69	41	51	38	35	35	20	12	13	7	8	341	355	696
13	Kariyalainaga paduvan	93	94	139	118	255	127	190	208	228	174	187	246	101	81	24	31	5	8	1222	1087	2309
14	Pallarayan kaddu	34	31	94	119	68	117	81	53	123	112	64	76	42	34	14	18	5	9	525	569	1094
15	Mulanavil	113	94	321	351	167	148	283	271	297	274	146	184	91	98	35	30	13	16	1466	1466	2932
16	Nachchikuda	135	143	336	362	169	188	364	348	422	402	267	247	70	70	20	20	1	1	1784	1781	3565
17	Kiranchi	78	79	142	154	119	133	231	208	193	209	117	119	51	46	14	17	4	2	949	967	1916
18	Ponnaveli	71	91	169	171	111	135	205	148	165	198	114	129	38	85	18	16	3	6	894	979	1873
19	Iranaitivu	43	49	151	172	61	62	119	108	112	107	78	77	29	22	10	15	2	1	605	613	1218
Total		976	1033	2080	2186	1734	1725	2525	2405	2653	2613	1684	1850	751	795	315	314	77	95	12795	13016	25811

Table :3.5.4

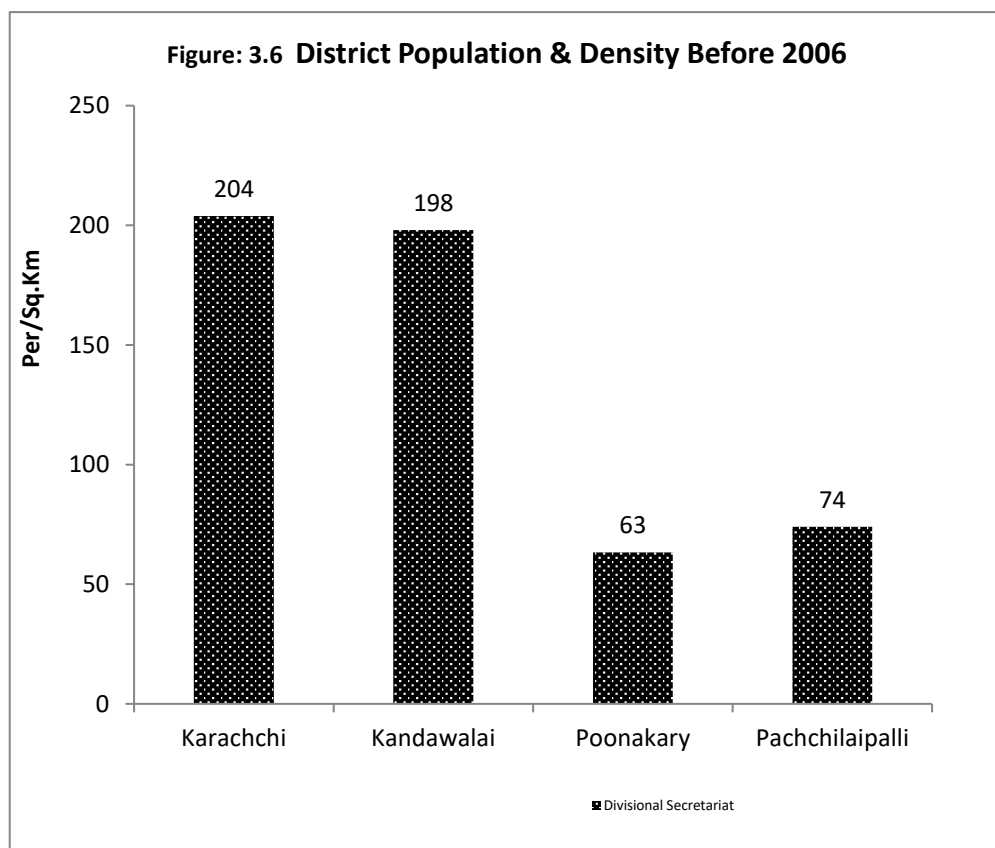
Divisional Secretariat - Pachchilaippalli

No	GN Division	00 -05		06_12		13_18		19 - 30		31 -45		46 - 60		61-70		71-80		Over 81		Total		
		Male	Female	Male	Female	Male	Female	Male	Female	Male	Female	Male	Female	Male	Female	Male	Female	Male	Female	Male	Female	Total
1	Kovilivayal	39	32	56	74	49	55	90	92	79	89	49	52	36	27	18	15	2	1	418	437	855
2	Iyakkachchi	31	41	36	44	40	44	80	88	71	74	53	45	24	23	9	10	1	2	345	371	716
3	Mukavil	29	25	64	58	49	59	84	85	76	114	45	57	28	41	15	15	3	4	393	458	851
4	Masar	25	19	29	31	27	21	53	59	57	55	42	47	25	24	9	12	3	2	270	270	540
5	Soranpattu	45	51	55	56	50	41	113	103	111	106	56	51	33	32	12	8	4	4	479	452	931
6	Tharmakerny	32	37	73	61	52	73	84	74	92	86	52	51	22	36	14	19	4	5	425	442	867
7	Pulopallai	24	21	48	45	50	62	86	95	86	83	54	62	30	40	13	16	3	3	394	427	821
8	Mullaiyadi	26	14	25	39	37	46	67	72	70	78	42	53	27	30	8	15	1	3	303	350	653
9	Thambakamam	41	49	109	116	71	68	168	165	180	165	82	100	50	65	11	16	6	3	718	747	1,465
10	Pallai Town	24	18	35	34	31	32	55	44	67	82	45	46	27	36	16	13	6	7	306	312	618
11	Pulopallai West	20	15	33	31	22	19	51	45	42	59	30	37	18	26	9	14	2	3	227	249	476
12	Allippallai	10	23	20	16	28	22	43	39	19	20	21	17	10	11	1	2	1	1	153	151	304
13	Kachchar velli	14	16	24	24	22	22	40	52	46	40	24	34	8	12	5	12	1	4	184	216	400
14	Arasarkerny	19	18	30	31	25	22	37	42	48	53	22	32	17	14	2	3	2	0	202	215	417
15	Iththavil	39	36	50	53	49	64	101	123	93	91	43	54	25	37	23	27	3	2	426	487	913
16	Mukamalai	13	17	21	35	26	31	53	63	47	56	49	35	21	25	17	13	0	0	247	275	522
17	Vempodukerny	10	15	22	28	22	28	23	20	32	35	16	17	19	13	5	3	0	0	149	159	308
18	Kilaly	36	35	68	58	67	69	88	105	101	95	61	54	33	26	12	14	2	3	468	459	927
Total		477	482	798	834	717	778	1316	1366	1317	1381	786	844	453	518	199	227	44	47	6107	6477	12584

Table : 3.6

Review of District Population & Density Before Displacement in 2006

S.No	Divisional Secretariat	Total No. of Families	Total No. of Members	Sq km	Population Density Per/Sq. Km
1	Karachchi	23,897	83812	410.96	204
2	Kandawalai	10409	41528	209.70	198
3	Poonakary	6828	28421	448.75	63
4	Pachchilaipalli	3305	12405	167.70	74
TOTAL		44439	166166	1237.11	134

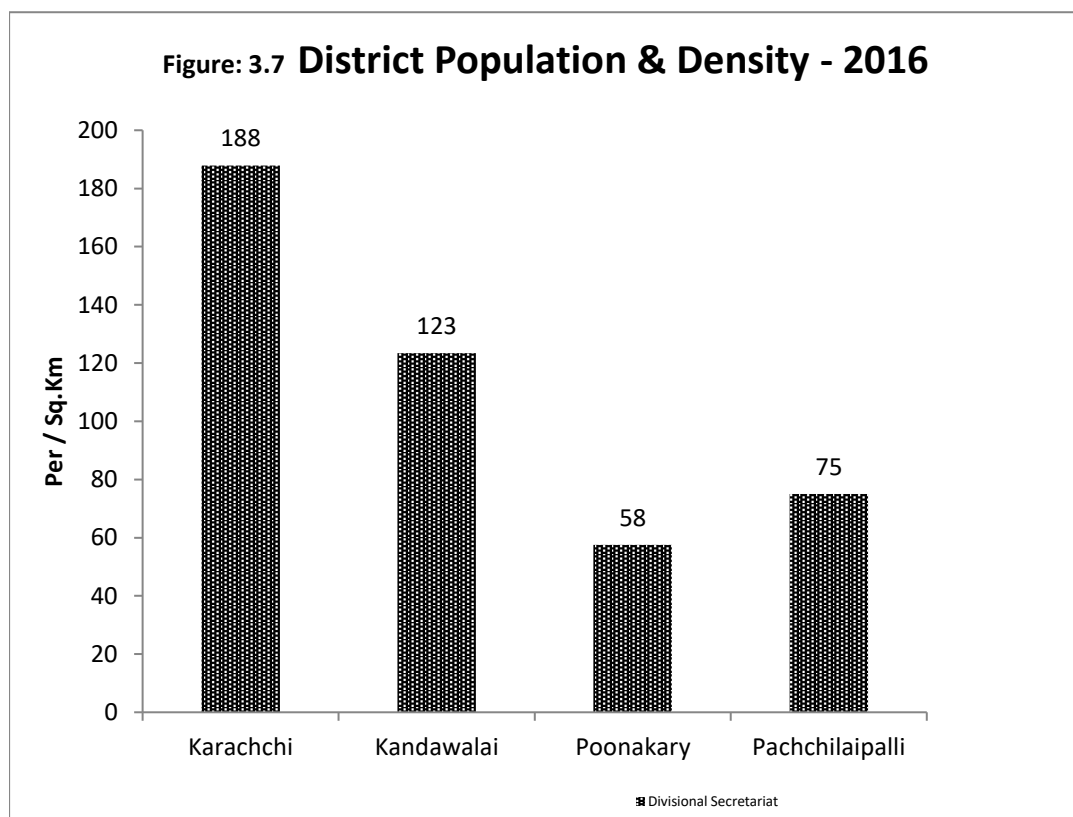


Source: District Secretariat, Kilinochchi

Table : 3.7

District Population & Density in 2016- Kilinochchi District

S.No	DS Division	Total No. of Families	Total No. of Members	Sq km	Population Density Per/Sq. Km
1	Karachchi	23,897	77,208	410.96	188
2	Kandawalai	8,244	25,883	209.70	123
3	Poonakary	7,378	25,811	448.75	58
4	Pachchilaipalli	3,886	12,584	167.70	75
TOTAL		43,405	141,486	1237.11	114



Source: District Secretariat, Kilinochchi

Table:-3.8:

Census of Population 1871 -2016 & Population by the year 1993 -2016

Table:-3.8.1

Census Population 1871 -2016

Census Year	Population (in thousands)
1871	14.103
1881	16.257
1901	13.711
1911	12.598
1921	12.848
1971	54.850
1981	91.631
2001	-
2012	112.875
2013	136.080
2014	136.270
2015	139.489
2016	141.486

Source:- Department of Census and Statistics

Table:3.8.2

Population by year 1993 -2016

Year	Population (in thousands)
1971	54.850
1981	91.631
1991	173.642
1992	176.206
1993	178.981
1994	181.942
1995	184.742
1996	230.995
1997	186.271
1998	159.166
1999	156.428
2000	155.015
2001	148.052
2002	153.721
2003	140.145
2004	140.92
2005	166.166
2006	197.037
2007	195.812
2008	-
2009	-
2010	118.241
2011	126.613
2012	128.926
2013	136.080
2014	136.270
2015	139.489
2016	141.486

Source:- District Secretariat,Kilinochchi

6Figure: 3.8.1 Census of Population 1871 - 2016

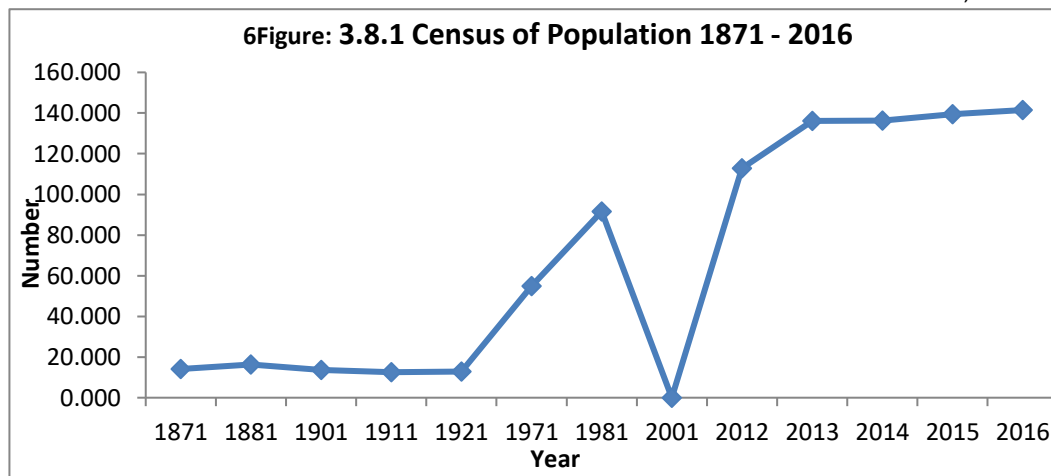


Table:3.9

Census of Population & Density -2016

S.No	D.S Division	Area (Sq.Km)	Total No. of Members	Population Density Per/Sq. Km
1	Karachchi	410.96	77,208	185
2	Kandawalai	209.70	25,883	122
3	Poonakary	448.75	25,811	57
4	Pachchilaipalli	167.70	12,584	72
TOTAL		1237.11	141,486	113

Source: Department of Census & Statistics

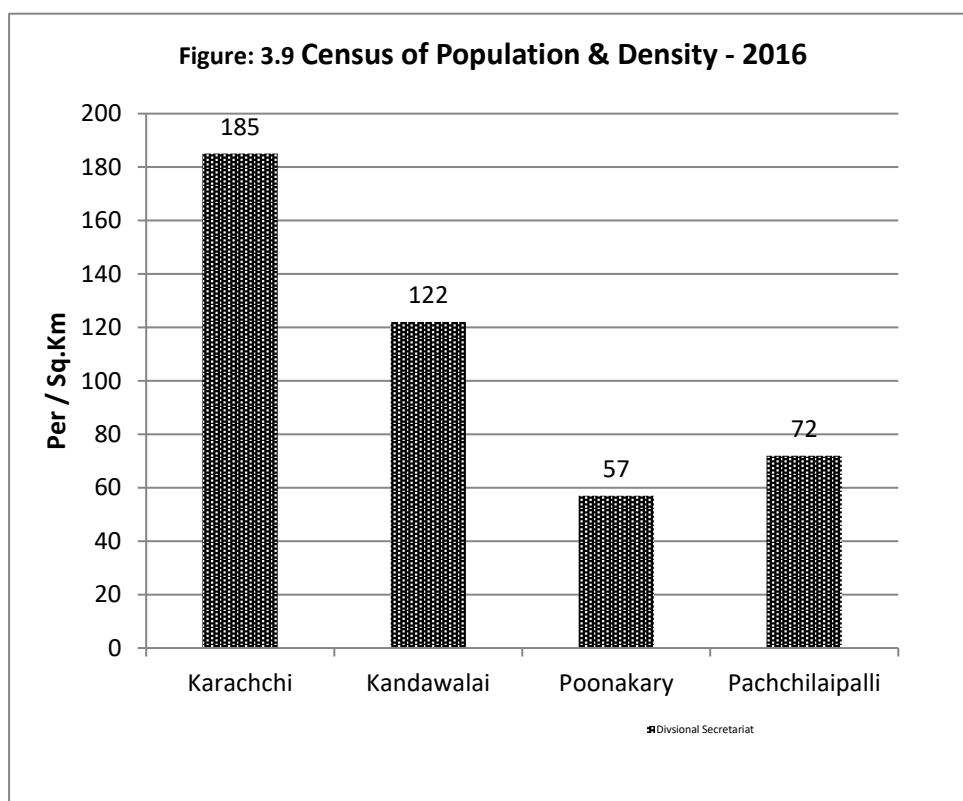


Table :3.10

Population by Religion Wise- Kilinochchi District - 2016

No	Divisional Secretariat	Total		Hindu		Christian		Islam		Buddhist	
		Families	Members	Families	Members	Families	Members	Families	Members	Families	Members
1	Karachchi	23897	77208	19517	62351	4096	13912	249	848	35	97
2	Kandawalai	8244	25883	7532	23430	708	2435	3	16	1	2
3	Poonakary	7378	25811	5083	17126	1839	6936	455	1746	1	3
4	Pachchilaippalli	3886	12584	3342	10850	539	1720	2	11	3	3
Total		43405	141486	35474	113757	7182	25003	709	2621	40	105

Table :3.10.1

Divisional Secretariat - Kandawalai

No	Gramasewaka Division	Total		Hindu		Christian		Islam		Buddhist	
		Families	Members	Families	Members	Families	Members	Families	Members	Families	Members
1	Kumarapuram	418	1295	392	1,192	26	103	0	0	0	0
2	Paranthan	911	3000	861	2,862	49	135	1	3	0	0
3	Umaiyalpuram	263	835	247	787	15	40	1	8	0	0
4	Elephantpass	20	46	6	12	13	32	0	0	1	2
5	Thaduvankoddi	103	344	103	344	0	0	0	0	0	0
6	Korakkankaddu	462	1558	401	1,353	61	205	0	0	0	0
7	Uriyan	256	754	235	689	21	65	0	0	0	0
8	Murasumoodai	268	813	262	798	6	15	0	0	0	0
9	Kandawalai	373	1081	364	1,054	8	22	1	5	0	0
10	Periyakulam	418	1163	398	1,118	20	45	0	0	0	0
11	Kalmanunagar	857	2859	701	2,325	156	534	0	0	0	0
12	Tharmapuram west	404	1235	362	1,077	42	158	0	0	0	0
13	Tharmapuram East	563	1701	521	1,553	42	148	0	0	0	0
14	Puliyampokkanai	431	1427	420	1,389	11	38	0	0	0	0
15	Punnaineeravi	1791	5587	1,606	4,851	185	736	0	0	0	0
16	Piramanthararu	706	2185	653	2,026	53	159	0	0	0	0
Total		8244	25883	7532	23430	708	2435	3	16	1	2

Table :3.10.2

Divisional Secretariat - Karachchi

No	Gramasewaka Division	Total		Hindu		Christian		Islam		Buddhist	
		Families	Members	Families	Members	Families	Members	Families	Members	Families	Members
1	Vannerikkulam	459	1643	392	1412	67	231	0	0	0	0
2	Anavilunthan	413	1385	180	634	229	734	1	5	3	12
3	Kannagaipuram	323	1159	258	936	63	217	0	0	2	6
4	Skandapuram	814	2605	701	2255	112	347	1	3	0	0
5	Akkarayan	757	2590	292	1031	465	1559	0	0	0	0
6	Konavil	1074	4347	833	3142	238	1191	2	7	1	7
7	Ponnagar	586	2034	467	1619	115	403	4	12	0	0
8	Barathipuram	884	3001	606	2042	275	950	3	9	0	0
9	Malaiyalapuram	679	2227	543	1765	132	449	2	7	2	6
10	Vivegananthanagar	597	1831	488	1509	108	319	0	0	1	3
11	Kirushnapuram	851	2874	792	2705	57	163	0	0	2	6
12	Uthayanagar East	688	2256	607	1963	80	287	1	6	0	0
13	Uthayanagar West	760	2295	675	2048	85	247	0	0	0	0
14	Ambalkulam	898	2897	808	2611	86	272	4	14	0	0
15	Selvanakar	797	2691	684	2301	113	390	0	0	0	0
16	Ananthapuram	728	2113	632	1821	92	282	1	4	3	6
17	Thondamannakar	311	966	264	818	44	137	3	11	0	0
18	Kanagambikaikkulam	603	1789	502	1445	28	89	72	251	1	4
19	Ampalnagar	1053	3359	488	1630	565	1729	0	0	0	0
20	Thiruvaiyaru	333	1028	307	943	25	84	0	0	1	1
21	Thiruvaiyaru West	363	994	348	947	15	47	0	0	0	0
22	Ratnapuram	412	1279	365	1123	46	152	0	0	1	4
23	Kili Town	453	1411	360	1102	54	176	28	105	11	28
24	Maruthanagar	403	1228	375	1168	27	56	1	4	0	0
25	Pannankandy	309	962	294	920	15	42	0	0	0	0
26	Kanagapuram	343	988	294	838	48	147	0	0	1	3
27	Thirunagar south	362	1091	304	893	51	176	6	18	1	4
28	Thirunagar North	473	1368	427	1192	27	105	18	69	1	2
29	Kanesapuram	253	789	234	723	19	66	0	0	0	0
30	Jeyanthinagar	572	1817	452	1413	118	398	1	5	1	1
31	Periyaparanthan	403	1293	376	1211	26	80	0	0	1	2
32	Uruthirapuram North	506	1630	469	1505	37	125	0	0	0	0
33	Uruthirapuram East	434	1553	341	1296	93	257	0	0	0	0
34	Uruthirapuram West	401	1214	384	1124	17	90	0	0	0	0
35	Sivanagar	416	1307	375	1121	40	182	1	4	0	0
36	Ottuppulan	447	1544	387	1344	57	194	1	4	2	2
37	Puthumurippu	461	1610	330	1107	131	503	0	0	0	0
38	Vaddakkachchi	615	1955	531	1692	84	263	0	0	0	0
39	Civic centre	260	798	202	611	58	187	0	0	0	0
40	Mayavanoor	970	3091	861	2665	107	418	2	8	0	0
41	Ramanathapuram	813	2658	797	2592	14	58	2	8	0	0
42	Mavadiyamman	620	1538	492	1134	33	110	95	294	0	0
Total		23897	77208	19517	62351	4096	13912	249	848	35	97

Table:3.10.3

Divisional Secretariat - Poonakary

No	Gramasewaka Division	Total		Hindu		Christian		Islam		Buddhist	
		Families	Members	Families	Members	Families	Members	Families	Members	Families	Members
1	Nallur	608	1951	596	1,933	12	18	0	0	0	0
2	Alankerny	98	302	98	302	0	0	0	0	0	0
3	Kollakurichchi	301	1047	264	895	37	152	0	0	0	0
4	Cheddiyakurichchi	190	686	185	673	5	13	0	0	0	0
5	Gnanimadam	116	361	112	346	4	15	0	0	0	0
6	Madduvilnadu East	154	478	135	431	19	47	0	0	0	0
7	Pallikuda	843	2953	635	2186	207	764	1	3	0	0
8	Madduvilnadu west	263	853	238	795	25	58	0	0	0	0
9	Paramankirai	156	500	151	473	5	27	0	0	0	0
10	Gowatharimunai	114	374	72	260	42	114	0	0	0	0
11	Jeyapuram North	228	703	162	505	65	195	0	0	1	3
12	Jeyapuram South	220	696	147	491	73	205	0	0	0	0
13	Kariyalainagapaduvan	606	2309	531	1977	73	326	2	6	0	0
14	Pallavarayankaddu	326	1094	283	956	43	138	0	0	0	0
15	Mulankavil	882	2932	748	2269	134	663	0	0	0	0
16	Nachchikuda	898	3565	81	273	365	1,555	452	1737	0	0
17	Kiranchi	551	1916	485	1814	66	102	0	0	0	0
18	Ponnaveli	488	1873	160	547	328	1,326	0	0	0	0
19	Iranaitivu	336	1218	0	0	336	1218	0	0	0	0
Total		7378	25811	5083	17126	1839	6936	455	1746	1	3

Table :3.10.4

Divisional Secretariat - Pachchilaippalli

No	Gramasewaka Division	Total		Hindu		Christian		Islam		Buddhist	
		Families	Members	Families	Members	Families	Members	Families	Members	Families	Members
1	Kovilivayal	251	855	244	815	7	40	-	-	-	-
2	Iyakkachchi	219	716	183	598	34	116	-	-	2	2
3	Muhavil	273	851	271	845	2	6	-	-	-	-
4	Masar	186	540	186	539	0	1	-	-	-	-
5	Soranpattu	278	931	271	910	7	21	-	-	-	-
6	Tharmakerny	234	867	230	844	4	23	-	-	-	-
7	Pulopallai	262	821	102	336	160	485	-	-	-	-
8	Mullaiyadi	224	653	211	618	13	35	-	-	-	-
9	Thambakamam	465	1,465	461	1446	3	11	1	8	-	-
10	Pallai Town	208	618	201	603	7	15	-	-	-	-
11	Pulopallai West	148	476	89	299	59	177	-	-	-	-
12	Allippallai	85	304	61	226	24	78	-	-	-	-
13	Kachchar velli	124	400	101	331	23	69	-	-	-	-
14	Arasarkerny	130	417	123	398	7	19	-	-	-	-
15	Iththavil	275	913	227	752	48	161	-	-	-	-
16	Mukamalai	160	522	144	481	15	40	-	-	1	1
17	Vempodukerny	91	308	89	303	2	5	-	-	-	-
18	Kilaly	273	927	148	506	124	418	1	3	-	-
Total		3886	12584	3342	10850	539	1720	2	11	3	3

Table:3.11

Occupations in Kilinochchi District - 2016

No.	Type Occupation	Karachchi	Kandawalai	Poonakary	Pachchilaipalli	Total
1	Government Officers	3080	994	1282	440	5796
2	Cooperative Employees	150	105	83	49	387
3	INGOs Employees	119	86	28	16	249
4	UN INGOs Employees	1	0	0		1
5	Local INGOs Employees	1	21	16		38
6	Banks Employees	40	12	31	105	188
7	Board Employees	8	0	14		22
8	Other Institute Employees	65	40	430		535
9	Farmers	5346	3754	5601	1232	15933
10	Farm Labours	7461	2298	1453	1190	12402
11	Fisherman	315	953	1916	545	3729
12	Private Sector	1948	228	214	51	2441
13	Masons	799	537	445	330	2111
14	Carpenters	437	202	131	140	910
15	Welders	41	39	55	24	159
16	Plumpers	57	14	27	3	101
17	Electricians	151	47	50	38	286
18	Barbenders	40	10	28		78
19	Fifers	72	0	24		96
20	Painters	66	25	64		155
21	Goldsmith	26	0	3		29
22	Blacksmith	10	0	12		22
23	Tailers	413	113	192	182	900
24	Hair Dresses	61	8	67	38	174
25	Dry Cleaners	36	12	14	31	93
26	Toddy Tarpers	158	66	114		338
27	Palmyra Food Producers	9	32	261		302
28	Handi Craft Producers	54	2	169	358	583
29	Motor Mechanic	239	50	91	83	463
30	Cycle Repaires	116	24	53	7	200
31	Winders	7	0	3		10
32	Food Product	64	10	30		104
33	Gariend Makers	0	0	0		0
34	Beauticians	9	16	6	5	36
35	Printers	6	9	6		21
36	Textile Products	48	2	0		50
37	Others	4547	270	1346	1348	7511
Total		26000	9979	14259	6215	56453

Source :All Divisional Secretariat. Kilinochchi

Table:3.12

Details of Employed & Unemployed In Kilinochchi District - 2015 - 2016

No.	DS Division	Employed		Type of Unemployed							
				Total		Ordinary Level		Advance Level		Graduate	
		2015	2016	2015	2016	2015	2016	2015	2016	2015	2016
1	Karachchi	22705	26000	6503	8907	4408	5399	2038	3192	57	316
2	Kandawalai	8800	9979	847	1336	593	737	251	557	3	42
3	Poonakary	12670	14259	2030	5103	1422	3266	578	1739	30	98
4	Pachchilaipalli	3696	6215	848	440	410	188	385	241	53	11
Total		47871	56453	10228	15786	6833	9590	3252	5729	143	467

Source :All Divisional Secretariat. Kilinochchi

Table:3.13

Pension Details - 2001 - 2016

Categories	Years															
	2001	2002	2003	2004	2005	2006	2007	2008	2009	2010	2011	2012	2013	2014	2015	2016
Civil	610	580	515	538	562	577	589	564	368	374	459	459	533	562	582	601
Widow / Widower	320	298	282	283	293	308	323	308	189	189	241	238	278	285	294	327
Teacher Civil	5	10	2	2	2	2	2	1	-	-	-	-	-	-	-	-
Teacher Widow	2	3	1	1	1	1	2	-	-	-	-	3	-	-	-	-
Arm Forces Civil	7	7	6	6	6	6	6	5	3	4	4	4	2	2	1	1
Arm Forces Widow	1	1	1	1	1	1	1	1	1	1	2	2	2	3	3	3
Disable Widow	-	-	-	3	2	2	3	3	2	2	2	2	2	-	-	-
Disable Widower	-	-	-	7	10	1	-	-	-	-	-	-	-	-	-	-
Local Govt. Pensioner	-	-	-	-	-	-	26	21	17	14	15	15	16	15	15	13
TOTAL	945	899	807	841	877	898	952	903	580	584	723	723	833	867	895	945

Source : Account Branch, Kachcheri, Kilinochchi.

Table:3.14

Categories of Income in Kilinochchi District - 2016

No	Divisional Secretariat	Categories of Income (Rs.)				
		Below 2,500	2,501 - 5,000	5,000 - 10,000	Above 10,000	Total
1	Karachchi	4,686	6,130	6,077	7,004	23,897
2	Kandawalai	2,273	2,237	1,861	1,873	8,244
3	Poonakary	2,424	2,007	1,548	1,401	7,380
4	Pachchilappalli	983	1,210	920	773	3,886
Total		10,366	11,584	10,406	11,051	43,407

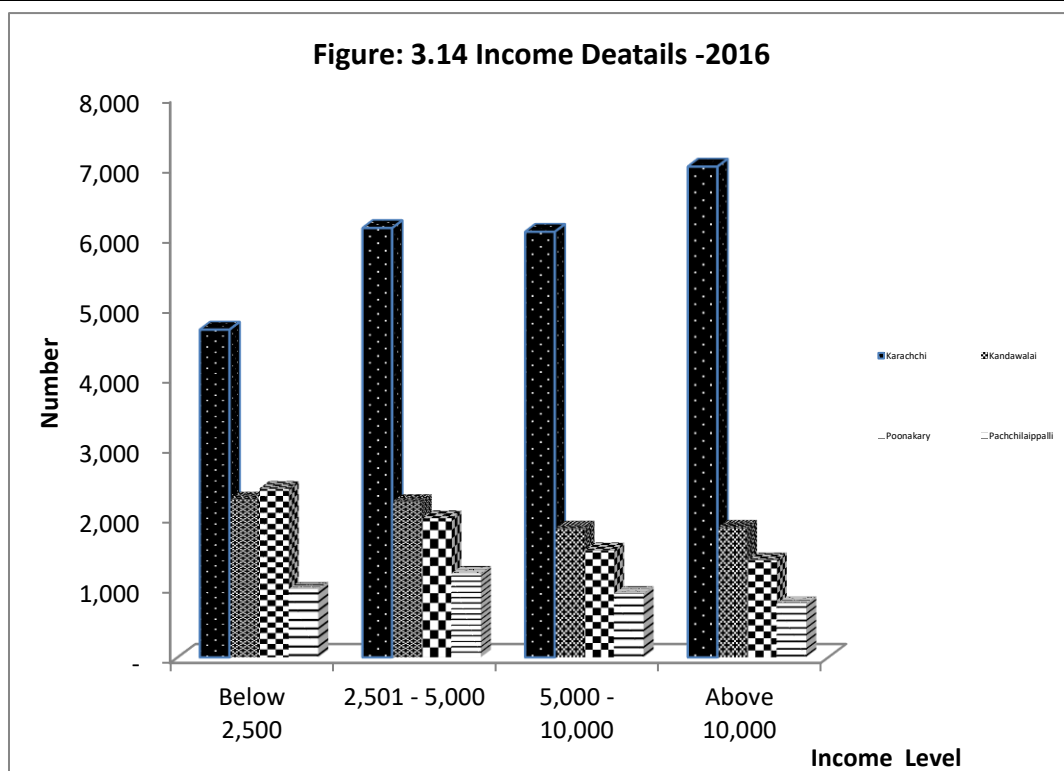


Table:3.15

Vital Statistics Crude Birth, Deaths and Increase 2000 - 2016 -Kilinochchi District

Year	No. of Births	No. of Deaths	Natural increase in Thousand
2000	3099	1093	12.09
2001	2383	632	18.58
2002	3108	861	14.62
2003	4301	850	24.63
2004	2655	477	15.48
2005	2932	621	16.23
2006	3669	548	15.84
2007	4281	598	18.81
2008	-	-	-
2009	648	127	-
2010	3057	471	20.42
2011	3318	335	25.23
2012	2719	318	18.62
2013	3061	392	19.77
2014	2236	343	14.09
2015	2032	376	11.87
2016	2447	454	14.09

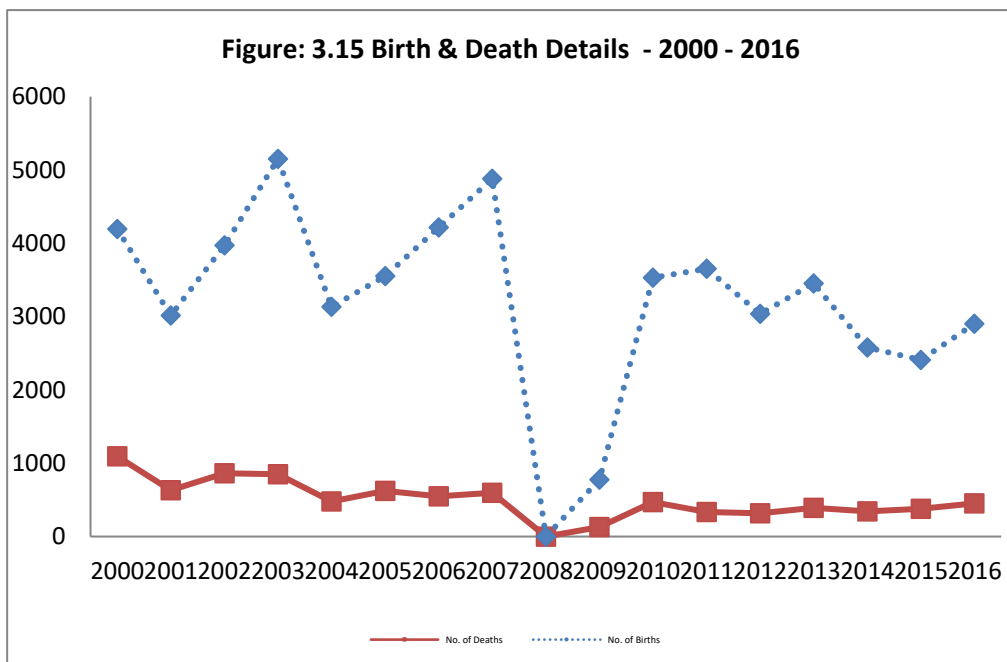


Table:3.16

Birth and Death 2000 - 2016 Kilinochchi District

Year	No. of Births			No. of Deaths		
	Male	Female	Total	Male	Female	Total
2000	1709	1390	3099	403	690	1093
2001	1500	883	2383	250	382	632
2002	1551	1557	3108	438	423	861
2003	2177	2124	4301	554	296	850
2004	1345	1310	2655	304	173	477
2005	1555	1377	2932	373	248	621
2006	1818	1857	3675	369	179	548
2007	2237	2044	4281	377	221	598
2008	-	-	-	-	-	-
2009	330	318	648	90	37	127
2010	1557	1500	3057	318	153	471
2011	1745	1573	3318	224	111	335
2012	1445	1274	2719	212	106	318
2013	1568	1493	3061	258	134	392
2014	1164	1099	2263	220	123	343
2015	1027	1005	2032	228	148	376
2016	1214	1233	2447	301	153	454

Source : Addl. District Registrar, Kilinochchi

Table: 3.17

Details of Births, Deaths & Marriages ADR Division Wise - 2016

A.G.A DIVISION	ADR Division	Birth		Death		Married
		Male	Female	Male	Female	
Karachchi	ADR					8
	Kilinochchi	1089	1111	176	83	346
	Vaddakachchi	10	6	15	7	58
	Akkarayan	27	31	13	11	67
Sub Total		1126	1148	204	101	479
Kandawalai	Paranthan	35	16	23	11	85
	Kandawalai	1	3	11	8	51
Sub Total		36	19	34	19	136
Poonakary	Poonakary	1	4	17	7	59
	Pallavarayankaddu West	1		4	4	127
	Pallavarayankaddu East	25	44	16	9	
Sub Total		27	48	37	20	186
Pachchilaipalli	Puloppalai	23	17	18	11	105
	Mullipattu			4	1	
Sub Total		23	17	22	12	105
District	Land & District Registry	2	1	4	1	
Total		2447		454		906

Table :3.18

No. of Marriages Year Wise Kilinochchi District - 2000 -2016

Year	No. of Marriages	No. of Marriages per 1000 Population
2000	1078	7.58
2001	1338	9.00
2002	2011	14.34
2003	1327	8.92
2004	1259	11.19
2005	1434	10.07
2006	2122	10.76
2007	583	2.98
2008	-	-
2009	54	-
2010	993	7.70
2011	1381	10.91
2012	1134	8.80
2013	1004	7.43
2014	926	6.80
2015	943	6.76
2016	906	6.40

Source : Addl.District Register, Kilinochchi

Table: 3.19

Details of Births, Deaths & Marriages 2009 - 2016

	Year	A.G.A DIVISION				Total
		Karachchi	Kandawalai	Poonakary	Pachchilaipalli	
No. of Birth	2009	648	-	-	-	648
	2010	2669	222	153	15	3059
	2011	2897	240	165	16	3318
	2012	2521	98	93	7	2719
	2013	2830	95	131	5	3061
	2014	2078	85	91	9	2263
	2015	1854	55	114	9	2032
	2016	2274	55	75	40	2444
No. of Deaths	2009	127	-	-	-	127
	2010	291	156	17	7	471
	2011	206	111	12	6	335
	2012	223	37	35	23	318
	2013	272	54	38	28	392
	2014	242	42	35	28	347
	2015	272	36	34	34	376
	2016	305	53	57	34	449
No. of Marriages	2009	54	-	-	-	54
	2010	406	200	327	60	993
	2011	564	278	454	85	1381
	2012	619	168	261	86	1134
	2013	525	182	207	90	1004
	2014	551	109	175	81	916
	2015	563	119	192	69	943
	2016	479	136	186	105	906

Table :3.20

Kilinochchi District Registered Voters - 2016

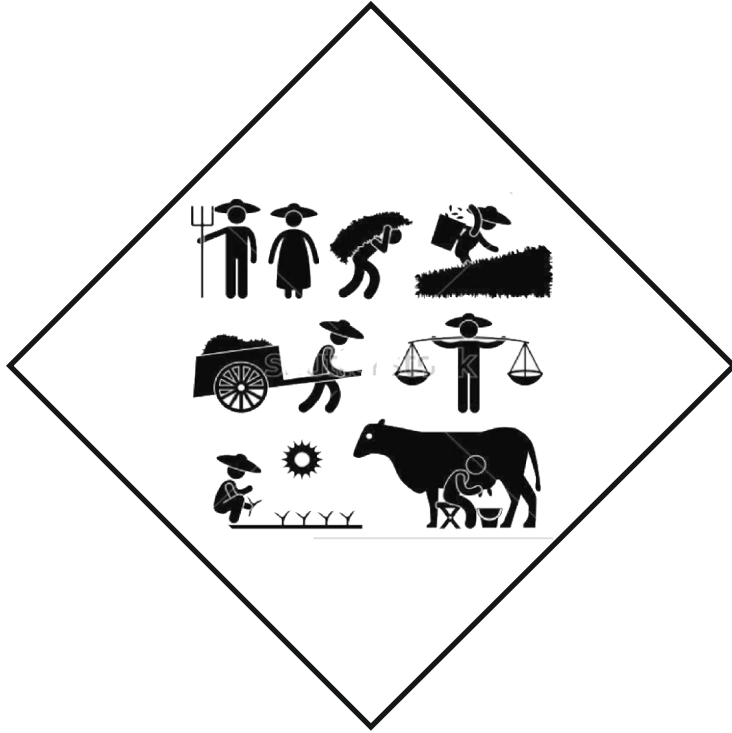
Divisional Secretariat	Pradeshiya Sabha	No. of Registered Voters
Karachchi	Karachchi	42,954
Kandawalai	Karachchi	16,775
Poonakary	Poonakary	14,770
Pachchilaippalli	Pachchilaipalli	9,854
Total		84,353

Table: 3.21

Kilinochchi District - Electoral Strength 2000 - 2016

Year	No. of Registered Voters
2000	57,595
2001	57,874
2002	57,975
2003	58,038
2004	89,499
2005	90,687
2006	90,813
2007	90,959
2008	90,811
2009	63,754
2010	61,217
2011	63,754
2012	68,589
2013	75,465
2014	79,086
2015	81,702
2016	84,353

Source: Asst Commissioner of Elections, Kilinochchi District



Chapter IV

Table:4.1.1

Basic Information in Agriculture Sector - 2016

S.No	Particulars of Farmers	Nos	Nos
1	Agriculture Instructor Range		33
2	Agriculture Development Officer Division		8
3	Farming Families		24935
	Male	14,756	
	Female	10,179	
4	Farmers Organizations		120
5	Paddy Cultivation Land (Ha)		28,046
6	Other Crops Cultivation Land (Ha)		10,487

Source : Department of Agrarian Development, Kilinochchi

Table: 4.1.2

Achievement of Paddy Production Programme Kilinochchi District Maha/ Yala -2016

Items	2016		2016/2017			Total
	Major	Minor	Major	Minor	Rainfed	
	YALA		MAHA			
Paddy extent (Ha) Target	6,740	32	12,192	540	10,754	30,258
Gross extent sown (Ha)	2,306	143	12,192	540	10,800	25,981
Gross extent Harvested (Ha)	2,146	129	10,974	455	7,213	20,917
Extent damaged (Ha)						
Average yield Bu/ Net (Ha)	219.5	219.5	219.5	195.00	170	-
Average yield Mt/ Net (Ha)	4.5	4.5	4.5	4.0	3.5	-
Total Production . Ha (M.T)	9,657	580.5	49,383	1,820	25,246	86,687

Source: Department of Agriculture(Ext), Kilinochchi District

Table : 4.1.3

Target and Achievement Yield of Paddy

Season	Major (Ha)		Minor (Ha)		Rain Fed (Ha)		Total (Ha)		Yield Bush/Acre
	Target	Achievement	Target	Achievement	Target	Achievement	Target	Achievement	
Yala 2000	3840	7110	10	215	0	0	3,850.00	7,325.00	60
Maha 2000/2001	10580	4530	400	294	6820	5007	17,800.00	9,831.00	45
Yala 2001	3950.5	2551.5	2.5	2.5	0	0	3,953.00	2,554.00	60
Maha 2001/2002	9665	5777	490	449	6965	6274	17,120.00	12,500.00	50
Yala 2002	4768	4800	2.5	13	0	0	4,770.50	4,813.00	70
Maha 2002/2003	10165	9450	352	552	7515	7645	18,032.00	17,647.00	60
Yala 2003	4366	4732.5	6	6.5	0	0	4,372.00	4,739.00	80
Maha 2003/2004	10165	9670	570	532	10000	9227	20,735.00	19,429.00	57
Yala 2004	3527	4236	40	22	0	0	3,567.00	4,258.00	85
Maha 2004/2005	10265	9762	600	565	10010	9542	20,875.00	19,869.00	60
Yala 2005	4908	5348	45	43	0	0	4,953.00	5,391.00	80
Maha 2005/2006	10315	6591	600	469	10110	9450	21,025.00	16,510.00	65
Yala 2006	4863	5208	56	48	0	0	4,919.00	5,256.00	82.5
Maha 2006/2007	10315	6125	617	446	10160	0.5775	21,092.00	6,571.58	70
Yala 2007	2749	1973	17	12	0	0	2,766.00	1,985.00	90
Maha 2007/2008	10315	7630	617	512	9410	7153	20,342.00	15,295.00	70
Yala 2008	8640	7720	52	49	0	0	8,692.00	7,769.00	70
Maha 2009 / 2010	1000	1000	0	0	0	0	1,000.00	1,000.00	70
Yala 2010	1445	1445	23	23	0	0	1,468.00	1,468.00	80
Maha 2010 / 2011	10280	10240	758	520	12706	10896	23,744.00	21,656.00	60
Yala 2011	4840	5494	154	161	0	0	4,994.00	5,655.00	80
Maha 2011 / 2012	10573	11706	540	520	11471	10390	22,584.00	22,616.00	85
Yala 2012	4659.6	4841	16	11	0	0	4,675.60	4,852.00	80
Maha 2012/ 2013	11706	11706	540	539	10496	10408	22,742.00	22,653.00	50
Yala 2013	5257.6	5419.6	26.4	27.2	0	0	5,284.00	5,446.80	78
Maha 2013/ 2014	11706	11526	540	520	10496	10233	22,742.00	22,279.00	40
Yala 2014	320	320	0	0	0	0	320.00	320.00	87
Maha 2014/ 2015	11706	11706	540	540	10496	10908	22,742.00	23,154.00	68
Yala 2015	6866	6844	61.5	61.5	0	0	6,927.50	6,905.50	78
Maha 2015/ 2016	11706	11772	540	540	10754	10754	23,000.00	23,066.00	87.8
Yala 2016	6740	2306	32	143	0	0	6,772.00	2,449.00	89.6
Maha 2016/ 2017	12192	12192	540	540	10800	10800	23,532.00	23,532.00	79.6

Source: Department of Agriculture(Ext), Kilinochchi District

Table: 4.1.4

Target and Achievement of Other Field Crops Maha & Yala (Ha)

Season	Dried Chilly		Red Onion		Black Gram		Ground		Green		Cowpea		Kurakkan		Gingelly		Maize		Vegetable	
	Target	Achievement	Target	Achievement	Target	Achievement	Target	Achievement	Target	Achievement	Target	Achievement	Target	Achievement	Target	Achievement	Target	Achievement	Target	Achievement
Yala 2002	28	19	180	82	-	-	300	108	200	56	200	52	20	9	20	4	8	1	632	541
Maha 2002/2003	600	442	100	90	358	600	600	308	400	154	273	40	29	40	250	55	200	111	852	1097
Yala 2003	30	29	210	92	-	-	200	55	80	47	200	50	20	7	20	4	0	0	638	493
Maha 2003/2004	500	420	100	40	127	400	400	193	300	94	300	125	40	9	100	90	125	75	1300	826
Yala 2004	30	30	200	95	-	-	400	75	75	53	50	55	10	11	20	18	10	8	610	514
Maha 2004/2005	515	387	100	43	342	400	262	300	201	201	202	40	23	100	59	125	89	1180	939	
Yala 2005	40	36	200	180	-	-	100	74	100	72	50	47	20	12	20	12	10	3	979	533
Maha 2005/2006	515	387	100	70	206	400	235	300	188	300	158	40	18	80	31	125	88	1372	837	
Yala 2006	40	39	200	120	5	100	54	100	80	50	41	20	8	20	4	10	9	645	469	
Maha 2006/2007	515	320	120	70	303	400	400	300	255	250	179	41	53	80	60	125	120	1056	975	
Yala 2007	45	45	200	180	6	117	89	100	89	70	64	20	14	22	12	12	8	615	360	
Maha 2007/2008	512	252	100	66	400	250	400	184	300	316	250	220	30	25	80	25	125	94	1019	806
Yala 2008	0	0	0	0	0	0	0	0	0	0	0	0	0	0	0	0	0	0	0	0
Maha 2009/2010	15	15	10	10	0	0	10	0	10	0	5	0	0	0	0	0	0	0	350	350
Yala 2010	0	0	0	98	1	-	15	15	0	20	16	16	0	0	0	0	0	0	0	0
Maha 2010/2011	200	94	130	60	150	323	50	368	280	216	350	205	10	-	5	22	100	133	714	505
Yala 2011	39.5	65.5	161	180	5	2	102	72	110	80	68	53.5	19.5	13	15.5	8.5	14	15.5	496.5	557.75
Maha 2011/2012	356	310	136	144	506	363	390	410	372	298	273	194	60	32	15.5	162	137	114	999	1017.5
Yala 2012	80	90	170	82.5	50	50	100	82	125	126	75	50	10	12.5	2	0.25	15	8.5	495	340.5
Maha 2012/2013	356	296	170	109	506	350	415	370	375	329	273	229	60	27	165	65	137	135	1047	913.75
Yala 2013	80.0	82.5	70.0	70.5	50.0	21.5	100.0	86.0	125.0	92.0	75.0	55.0	10.0	7.0	2.0	6.0	15.0	11.5	502.0	487.0
Maha 2013/2014	380.0	267.5	165.0	90.0	400.0	230.5	425.0	335.5	410.0	265.5	280.0	163.4	70.0	35.0	110.0	34.5	150.0	80.5	1031.5	659.5
Yala 2014	85.0	49.8	150.0	28.0	0.0	0.0	200.0	146.0	60.0	55.0	60.0	51.0	2.0	3.5	3.0	0.8	10.0	3.9	499.0	282.0
Maha 2014/2015	368.0	227.0	160.0	91.5	353.0	215.0	435.0	344.0	395.0	211.5	250.0	160.0	62.0	20.0	89.0	73.0	144.0	164.0	1039.5	746.5
Yala 2015	88.5	66.1	66.0	12.0	3.0	1.0	169.0	125.0	102.0	167.0	73.0	61.5	6.0	0.8	1.0	1.0	7.5	8.0	611.5	553.6
Maha 2015/2016	368.0	173.5	160.0	30.5	353.0	146.5	435.0	245.0	395.0	239.0	250.0	157.3	62.0	9.3	89.0	53.0	144.0	90.0	1022.0	581.0
Yala 2016	92.0	126.0	70.0	65.0	7.0	5.0	192.0	243.0	110.0	288.0	80.0	53.0	8.0	4.0	3.5	0.5	20.0	14.0	531.0	543.5
Maha 2016/2017	458.0	248.0	16.0	10.0	270.0	127.0	235.0	234.0	413.0	300.0	322.0	160.0	69.0	6.0	150.0	278.0	160.0	80.0	1126.0	1012.0

Source: Department of Agriculture(Ext), Kilinochchi District

Table : 4.1.5

Extent and Production of Other Field Crops-Maha 2016/2017/ Yala 2017 Kilinochchi District (Ha & Mt)

NAME OF CROPS	Karachchi		Kandawalai		Poonakary		Pachchilaipalli		District Total											
	2017		2017		2017		2017		2017											
	2016/2017		2016/2017		2016/2017		2016/2017		2016/2017											
	Extent (Ha)	Production (Mt)	Extent (Ha)	Production (Mt)	Extent (Ha)	Production (Mt)	Extent (Ha)	Production (Mt)	Extent (Ha)	Production (Mt)										
Chilli	180	163	42	63	83	78	26	39	150	135	36	54	38	30	22	33	451	405	126	189
Cowpea	120	108	30	24	15	13.5	15	12	10	9	6	4.5	15	13.5	2	1.6	160	144	53	42.4
Green gram	148	148	168	168	40	40	44	44	67	67	52	52	45	45	24	24	300	300	288	288
Black gram	80	60	3	2.1	13	9.8	1	0.7	24	18	0	0	10	7.5	2	1.4	127	96	5	3.5
Ground Nut	90	161	131	184	34	61	50	70	60	108	32	45	50	90	30	42	234	421	243	340
Gingelly	157	110	0.4	0.24	56	40	0.1	0.6	20	14	0	0	45	31	0	0	278	195	0.5	0.3
Maize	35	35	6	21	25	25	3	10.5	12	12	2	7	8	8	3	10.5	80	80	14	49
Kurakkan	2	1.6	2	2	3	2.4	1.5	1.5	0	0	0	0	1	0.8	0.5	0.5	6	4.8	4	4
Vegetables	900	2750	302	1359	228	798	82	370	242	847	79	366	288	1008	81	432	1658	5318	544	2527

Source: Deputy Director of Agriculture(Ext), Kilinochchi District

Table: 4.1.6

Extent of Selected Fruit Crops in Kilinochchi District -2015-2016

Crops	Karachchi		Kandawalai		Poonagari		Pachchilaipalli		District Total	
	2015	2016	2015	2016	2015	2016	2015	2016	2015	2016
Banana	165.00	163.50	60.00	64.00	140.00	143.75	30.00	38.00	395.00	409.25
Lime	43.00	44.50	13.00	15.00	20.00	21.00	9.00	9.75	85.00	90.25
Orange	8.50	9.25	2.50	3.75	2.00	2.25	1.25	1.50	14.25	16.75
Mango	154.00	158.00	37.00	39.00	40.00	41.00	84.00	86.00	315.00	324.00
Guava	34.00	35.75	12.25	13.00	16.50	18.00	6.00	6.75	68.75	73.50
Papaw	24.00	29.00	15.00	19.00	38.00	43.00	5.00	6.75	82.00	97.75
Pomegranate	17.00	18.50	12.00	12.50	13.00	13.75	7.00	8.00	49.00	52.75
Jak			5.00	5.75	1.00	1.75	2.00	2.25	8.00	9.75

Source: Department of Agriculture(Ext), Kilinochchi District

Table:- 4.1.7

Staff Details of Office at the Department of Agriculture (Ext) , Kilinochchi - 2016

S.No	Post	Service	Grade	Centre	Approved Cadre	Present Cadre	Additional Requirement
1	Deputy Director	SLAgS	II	DPDA Office	01	00	01
2	Asst. Director	SLAgS	III	DPDA Office	02	00	02
5	Agricultural Instructor	SLTS	Special	DPDA Office	02	00	02
6	Development Officer	DOS	III/II/I	DPDA Office	07	04	03
7	Agricultural Instructor	SLTS	III/II/I	DPDA Office	25	23	02
8	Technical assistant	Dept	III/II/I	DPDA Office	12	05	07
9	Management Assistant	PMAAS	III/II/I	DPDA Office	03	04	00
10	Driver	PDS	III/II/I/spl	DPDA Office	04	03	01
11	KKS	OES	III/II/I/spl	DPDA Office	02	02	00
12	Store men		III/II/I/spl	DPDA Office	00	01	00
13	Department Labourer		III/II/I/spl	DPDA Office	10	10	00
Total					68	52	18
DATC - Kilinochchi							
1	Agricultural Instructor	SLTS	Special	DATC	01	00	01
2	Development Officer	DOS	III/II/I	DATC	02	00	02
3	Agricultural Instructor	SLTS	III/II/I	DATC	02	02	00
4	Technical Assistant	Dept	III/II/I	DATC	04	00	04
5	Tractor Driver	Dept	III/II/I/spl	DATC	01	01	00
6	Budder	Dept	III/II/I/spl	DATC	01	00	01
7	Cook	Dept	III/II/I/spl	DATC	01	01	00
8	Nursery Man	Dept	III/II/I/spl	DATC	01	01	00
9	Water pump operator	Dept	III/II/I/spl	DATC	01	01	00
10	Department Labourer	Dept	III/II/I/spl	DATC	17	13	04
Total					31	19	12

Staff Details of Office at the Department of Agriculture (Ext) , Kilinochchi - 2016

ISTI- Kilinochchi									
1	Agricultural Instructor	SLTS	Special	ISTI	01	00	01	01	
2	Development Officer	DOS	III/II/I	ISTI	06	00	06	06	
3	Agricultural Instructor	SLTS	III/II/I	ISTI	02	00	02	02	
4	Tractor Driver	Dept	III/II/I	ISTI	01	00	01	01	
5	Cook		III/II/I/spl	ISTI	01	01	01	00	
Total					11	00	10	10	

Source: Department of Agriculture(Ext), Kilinochchi District

Table:4.1.8

Details of Agrarian Services Centers - 2016

AGA Division	A.S.C Division	No. of G.S.O Divisions	Extent of High Land (Ha)	Extent of Paddy Land Major (Ha)	Extent of Paddy Land Minor (Ha)	Extent of Paddy Land Rain fed (Ha)	Extent of Paddy Land (Ha)	No. of Farm Families
Karachchi	1. Kilinochchi	23	200	3670	166	264	4100	5867
	2. Ramanathapuram	5	950	1255	34	203	1492	2165
	3. Uruthirapuram	8	750	2235	155	752	3142	2135
	4. Akkarayankulam	6	1230	1523	214	195	1932	2365
Kandawalai	5. Puliampokkanai	7	3530	2753	23	4261	7037	5227
	1. Kilinochchi	8		2230	-	773	3003	1037
Poonakary	2. Ramanathapuram	1		182	-	-	182	90
	6. Poonakary	10	800	-	210	4891	5101	2150
Pachchilalpalli	7. Mulankavil	9	1700	609	8	498	1115	2571
	8. Pachchilalpalli	18	500	-	-	942	942	1328
Total		95	9660	14457	810	12779	28046	24935

Source : Department of Agrarian Development, Kilinochchi

Table:- 4.1.9

Fertilizer Supplied By Agrarian Service Centers - 2016

No	Agrarian Service Centre	Subsidy				Non Subsidy							
		Urea (Mt)	MOP (Mt)	TSP (Mt)	V1 (Mt)	SA (Mt)	Urea (Mt)	TSP (Mt)	APM (Mt)	YPM (Mt)	ZnSo4	MOP (Mt)	
1	Kilinochchi	698	324.30	4,053,750	4,384	6598.00	82,475,000	31	18.10	181,000	-	-	
2	Ramanathapuram	252	209.10	2,613,750	1,473	1537.10	19,213,750	-	-	-	-	-	
3	Palai	17	8.20	102,500	558	524.90	6,561,250	89	28.40	284,000	-	-	
4	Mulankavil	352	184.40	2,305,000	755	785.80	9,822,500	258	96.60	696,000	-	-	
5	Puliyampokkanai	355	346.10	4,326,250	2,233	3810.80	47,635,000	156	61.50	615,000	-	-	
6	Poonakary	287	114.80	1,435,000	2,487	3435.80	42,947,500	25	22.70	227,000	-	-	
7	Uruthirapuram	362	353.40	4,417,500	1,829	2651.00	33,137,500	-	-	-	-	-	
8	Akkarayankulam	993	1,074.70	13,433,750	1,623	1812.50	22,656,250	-	-	-	-	-	
Total		3316	2615.00	32,687,500	15342	21155.90	264,448,750	559	227.30	2,003,000	0.00	0.00	

Source : Department of Agrarian Development, Kilinochchi

Table: - 4.1.10

Details of Paddy Land - 2016

DS DIVISION	ASC	Irrigation		
		Major (Ha)	Minor(Ha)	Rainfed(Ha)
Karachchi	Kilinochchi	3670	166	264
	Akkarayankulam	1523	214	195
	Ramanathapuram	1255	34	203
	Uruthirapuram	2235	155	752
Sub total		8683	569	1414
Kandawalai	Kilinochchi	2230	-	773
	Ramanathapuram	182	-	-
	Puliyampokkanai	2753	23	4261
Sub total		5165	23	5034
Poonakary	Poonakary	-	210	4891
	Mulankavil	609	8	498
Sub total		609	218	5389
Pachchilaipalli	Pallai	-	-	942
Sub total		-	-	942
TOTAL		14457	810	12779

Source : Department of Agrarian Development, Kilinochchi

Table:- 4.1.11

Number of Ponds, Acreage Benefited and Farm Families by Divisional Secretariat - 2016

No	DS/AGA Division	No. of Tanks		Acreage Benefited	No. of Farm Families
		Major / Medium	Minor		
1	Karachchi	5	43	8683ha/569Ha	12532
2	Kandawalai	2	65	5165Ha/23Ha	6354
3	Poonakary	2	196	609Ha/218Ha	4721
4	Pachchilaipalli	-	139	-	1328
Total		9	443		24935

Source : Department of Agrarian Development, Kilinochchi

Table :- 4 .1.12

Farmers Organization and Members by Agrarian Service Centre - 2016

No	Agriculture Service Centre	Numbers of Farmers Organization			Details of Members		
		Established	Registered	Non Registered	Female	Male	Total
1	Kilinochchi	24	23	1	1,751	2,468	4,219
2	Ramanathapuram	9	9	-	325	1,285	1,610
3	Palai	21	21	-	458	1,234	1,692
4	Mulankavil	9	9	-	452	1,140	1,592
5	Puliyampokkanai	14	14	-	830	2,965	3,795
6	Poonakary	20	20	-	759	1,919	2,678
7	Uruthirapuram	12	12	-	1,134	2,199	3,333
8	Akkarayankulam	12	12	-	948	1,956	2,904
Total		121	120	1	6,657	15,166	21,823

Source : Department of Agrarian Development, Kilinochchi

Table:- 4.1.1.13

Staff Details of Office at the Department of Agrarian Development, Kilinochchi - 2016

S.No	Post	Service	Centre	Approved Cadre	Present Cadre	Additional Requirement
1	Asst. Commissioner	SLAS	Kilinochchi	01	01	-
2	Asst. Commissioner(Department)	-	-	-	-	-
3	Accountant	SLAcS	Kilinochchi	01	01	-
4	Agrarian Development Officer	Dos	Kilinochchi	09	01	08
5	Technical officer	SLTS	Kilinochchi	03	01	02
6	Asst. Director	-	-	-	-	-
7	Administrative Office	-	-	-	-	-
8	Programme Assistant	-	-	-	-	-
9	Development Assistant	-	-	-	-	-
10	Management Assistant	PMAS	Kilinochchi	12	05	07
11	Driver	Ds	Kilinochchi	02	01	01
12	Agrarian Development Clerk	ADPMAS	Kilinochchi	16	15	01
13	Agriculture research product Assistant	04	Kilinochchi	95	04	91
14	Water Pump Operator	-	-	-	-	-
15	Warden	-	-	-	-	-
16	Store Man	-	-	-	-	-
17	Circuit Bungalow Care Taker	-	-	-	-	-
18	Garden Labour	-	-	-	-	-
19	Office Employee	OES	Kilinochchi	02	01	01
20	Lorry Cleaner	-	-	-	-	-
21	Department Labourer	-	-	-	-	-
22	Watcher	OES	Kilinochchi	03	02	01
23	Cook	-	-	-	-	-
24	Development Officer + Trainees	Dos	Kilinochchi	36	32	4
25	Labour	Labour	Kilinochchi	13	13	-
Total				193	77	116

Source : Department of Agrarian Development, Kilinochchi

Table:4.1.14

Extent Under Coconut Cultivation in Kilinochchi District - 2016

Extent under Coconut in Acres	Estimated Extent Damaged due to war 1983 to 2000 year in Areas.	Estimated suitable Existing Extent for Coconut Cultivation in Areas
39730	24500	-

Table :4.1.15

Other Particulars of Coconut in Kilinochchi - 2016

Name of DS Division	G.S.O Division	ASC	Coconut Extent in 2002 (Ac)	Damaged by War	Existing Extent	Suitable Existing Extent Coconut
Karachchi	40	2	8,500	3,283	288	-
Kandawalai	16	2	6,000	3,525	295	-
Poonakary	16	2	9,000	4,655	218	-
Pachchilaipalli	18	1	16,230	11,066	373	-
Total	90	7	39,730	22,529	1,174	-

Table: 4.1.16

Home Garden Seedlings Distribution - 2014,2015 & 2016

DS Division	No. of Coconut Seedlings Issued		
	2014	2015	2016
Karachchi	4,000	6,600	18,487
Kandawalai	1,000	7,485	18,893
Poonakary	4,000	4,293	14,014
Pachchilaipalli	-	6,580	23,900
Total	9,000	24,958	75,294

Source: Coconut Cultivation Board, Northern Province.

Table:4.1.17

Palmyrah Development Board Palmyrah Products, Kilinochchi District-2015 - 2016

No	Item	Unit No	2015			2016		
			Unit Price (RS)	Qty	Value (Million)	Unit Price (RS)	Qty	Value (Million)
1	Pulukkodiyal (Boiled & Dried Tuber)	Kg	120.00	22000	2.64			
2	Odiyal	Kg	100.00	15000	1.50	135.00	58,000	7.83
3	Boiled Dried raw tuber flour	Kg	200.00	5000	1.00	140.00	3,000	0.42
4	Dried raw tuber flour	Kg						
5	Odiyal Chips (Seeval Odiyal)	Kg	400.00	1600	0.64			
6	Treacle	Lit	400.00	10000	4.00			
7	Fruits Pulp	Lit	120.00	4000	0.48			
8	Jam	Kg				65.00	957	0.06
9	Paanipanattu	Kg	400.00	200	0.08			
10	Panattu	Kg	300.00	4000	1.20			
11	Jaggery	Kg	600.00	8000	4.80			
12	Soft Drinks	Lit	100.00	1000	0.10	650.00	2,000	1.30
13	Palm Posha	Kg	450.00	2000	0.90			
14	Plam Crush	Lit						
15	Instant Odiyal Kool	Kg	400.00	500	0.20			
16	Palm Palakaram	Kg	300.00	1000	0.30	50.00	1,800	0.09
17	Fiber	Kg	300	200	0.06			
18	Fresh Tuber	Nos	20.00	2000	0.04	250.00	1,100	0.28
19	Cake	Kg	400.00	100	0.04	4.00	9,000	0.04
20	Palmyrah Toffe	Kg	-	-	-			

Source: Palmyrah Development Board, Kilinochchi

Table: 4.1.18

Distribution of Palmyrah Seeds & Seedlings in Kilinochchi District 2010 - 2016

S.No	D.S Division	Year						
		2010	2011	2012	2013	2014	2015	2016
1	Karachchi	65000	32000	6000	6510	15000	20000	500
2	Kandawalai	45000	10000	3500	2500	-	10000	
3	Poonakary	56000	8000	3600	4000	20000	15000	
4	Pachchilaipalli	51500	-	2000	-	15000	20000	
Total		217500	50000	15100	13010	50000	65000	500

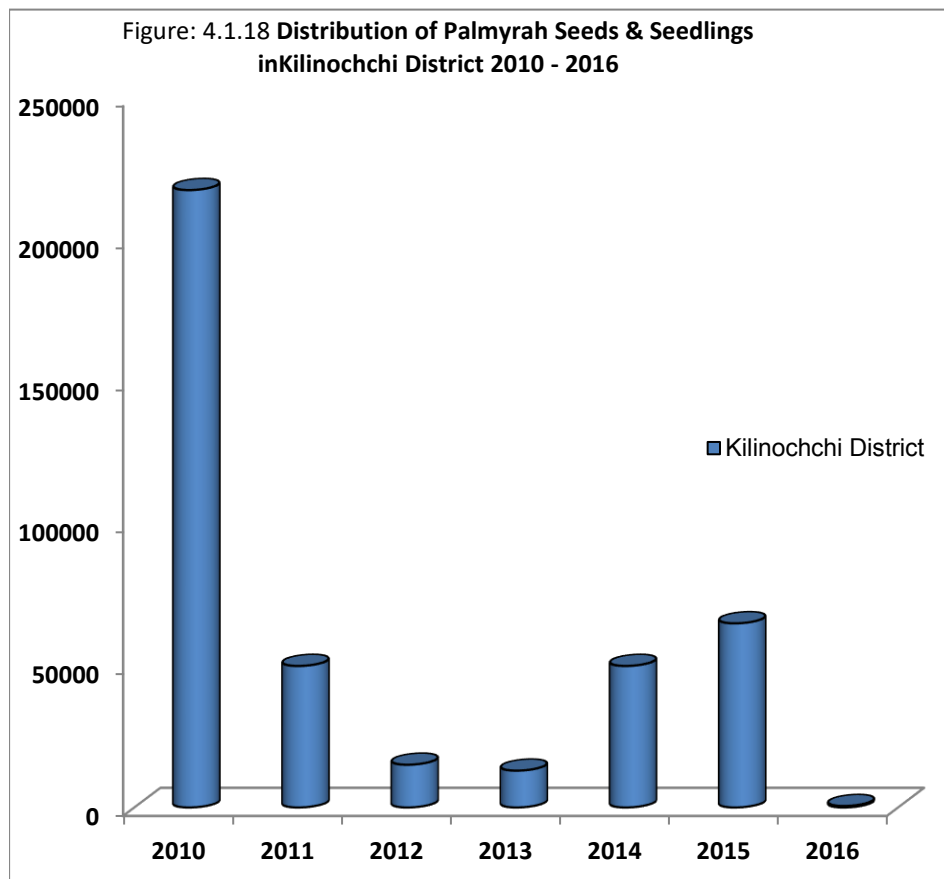


Table : 4.1.19

Details of Minor Tanks

S No	GN Division	Name of the Scheme	Command Area (Acs)	Farm Families	W.S.A (Acs)	Sluice Water Height(Ft)	Capacity (Ac.Ft)	Present Situation
ASC Kilinochchi								
1	Kanakapuram	Kanakapuramkulam	20	60	20	7	70.00	
2	Ampalkulam	Ampalkulam	17	65	18	4	36.00	
3	Malayalapuram	Puthuyankulam	30	100	20	5	50.00	
4	Thadduvankoddi	Ammankovilkulam	25	10	10	3	15.00	
5	Uriyan	Pillaiyarkovilkulam	65	20	30	4	60.00	
6	Umayalpuram	Velavodaikulam		20	13	3	19.50	
7	Thadduvankoddi	Paravaikulam	100	100	32	4	64.00	
8	Thadduvankoddi	Kaddukulam	65	20	20	4	60.00	
9	Thadduvankoddi	Madduvasalaikulam	20	25	10	3	15.00	
10	Uriyan	Uriyankulam	159	150	30	2	30.00	
11	Uriyan	Pulinkathevanmuripu	120	60	12	3	18.00	
12	Murasumodai	Pillaiyarkulam	110	60	8	3	12.00	
13		Serttukandyamman kulam	10	10	8	2	8.00	
14	Kanakapuram	Kanthankulam	16	28	5	2	5.00	
15	Murasumodai	Sankundukulam	30	15	8	4	16.00	
16	Murasumodai	Pokkankulam	20	10	12	2	12.00	
17	Umayalpuram	Irasayantholilsalaikulam	140	60				
18	Krishnapuram	Iyankulam	195	304				
19	Murasumodai	Mruthan kulam	20	10				
20	Murasumodai	Puthukkalam	75	75				
21	Murasumodai	D 1 Vaykalkulam						
22	Kumarapuram	Arumagaththankulam						

Details of Minor Tanks

S No	GN Division	Name of the Scheme	Command Area (Acs)	Farm Families	W.S.A (Acs)	Sluice Water Height(Ft)	Capacity (Ac.Ft)	Present Situation
23	Murasumodai	Sellaiyakadaikulam						
24	Kumarapuram	Aalakkaddukulam						
25	Murasumodai	Veddukaaddaikulam						
ASC Ramanathapuram								
26	Ramanathapuram	Kunchumeesan Kulam	60	23	18	4	36.00	
27	Swichcentre	Karupikulam	80	37	15	7	52.50	
28	Mayavanoor	Pendukaimoddaikulam	20	10	14	3	21.00	
29	Kalmadunagar	Sampukkulam	40	30	12	4	24.00	
30	Kalmadunagar	Moolikaikulam	15	10	15	4	30.00	
31	Kalmadunagar	Pillaiyarkovilkulam	90	30	12	4	24.00	
32	Kalmadunagar	Villukkulam	30	10	10	4	20.00	
33	Mayavanoor	Mammilkulam	30	15	15	7	52.50	
34	Ramanathapuram	Irradapipanaikulam	40	20	15	4	30.00	
35	Ramanathapuram	Ramanathapuramkulam	20	12	22	5	55.00	
36	Mayavanoor	Pulithiyaru kulam	80	65	196	13	1,274.00	
37	Mayavanoor	Sarathampalkulam	30	10	14	3	21.00	
ASC Puliyaipokkanai								
38	1	Nagathampirankovil	10	5	9	2	9.00	
39	Punnaineeravi	Uppukkulam	22	35	16	3	24.00	
40	Piramanthanaru	Kokkumoddaikulam	30	25	13	2	13.00	
41	Punnaineeravi	Tannipanaikulam	22	40	32	3	48.00	
42	Punnaineeravi	Punnaineeravikulam	49	30	32	3	48.00	
43	Kandawalai	Koovaimavadikulam	12	10	15	2	15.00	

Details of Minor Tanks

S No	GN Division	Name of the Scheme	Command Area (Acs)	Farm Families	W.S.A (Acs)	Sluice Water Height(Ft)	Capacity (Ac.Ft)	Present Situation
44	7	Muthadukulam						
45	Piramanthanaru	Manal kulam	20	20	22	2	22.00	
46	Piramanthanaru	Kathiravikulam	22	25	14	2	14.00	
47	Puliyampokkanai	Thachadampankulam	98	14	28	6	84.00	
48	Tharmapuram	Shampukkulam	17	15	18	2	18.00	
49	Punnaineeravi	Karukkaikulam	49	40	16	2	16.00	
50	Periyakulam	Pethurupillaikulam	110	75	22	3	33.00	
51	Tharmapuram	Pullukulam	24	20	23	2	23.00	
52	Kandawalai	Maniyarankulam	12	21	13	2	13.00	
53	Kandawalai	Mannadiththakulam	40	18	9	2	9.00	
54	Puliyampokkanai	Vovalaikulam	20	10	16	3	24.00	
55	Kandawalai	Kunchappakulam	17	10	12	3	18.00	
56	Kandawalai	Konankulam	12	20	14	2	14.00	
57	Puliyampokkanai	Kudapokkanaiikulam	55	14				
58	Puliyampokkanai	Puthuammankovil kulam						
59	Piramanthanaru	Kuruvimoddaikulam						
60	Kandawalai	Arasady kulam/Urellaikulam	25	28				
61	Tharmapuram west	Samiyarkulam	39	28				
62	Kandawalai	Inutuvaanpillajar kovil kulam						
63	Kandawalai	Thijakarukulam						
64	Kandawalai	Paththanmodaikulam						
65	Piramanthanaru	Manalmodaikulam						
66	Piramanthanaru	Thulamoodaikulam						

Details of Minor Tanks

S No	GN Division	Name of the Scheme	Command Area (Acs)	Farm Families	W.S.A (Acs)	Sluice Water Height(Ft)	Capacity (Ac.Ft)	Present Situation
67	Piramantharuru	Manadpallamkulam						
68	Piramantharuru	Navatkaichikulam						
69	Punnaineeravi	Kallarukulam						
70	Punnaineeravi	Kaddukulam						
71	Punnaineeravi	Nagarkulam						
72	Tharmapuram East	Pillayarikulam						
73	Tharmapuram west	Aaladikulam						
74	Kandawalai	Maddukaraikulam						
75	Piramantharuru	Manadithakulam						
76	Punnaineeravi	Kokadampankulam						
77	Kandawalai	Vellankulam/Kunchchukulam						
78	Piramantharuru	Aalangkulam						
79	Puliyampokkanai	Kompanerikulam						
ASC Akkarayankulam								
80	Vanneri kulam	Kunchukulam	121	62	0	7		
81	Vanneri kulam	Thickkaikulam	133	44	-	7		
82	Vanneri kulam	Manniyakulam	108	50	-	5		
83	Annaivilunthan	Annaivilunthanikulam	200	205		5		
84	Skanthapuram	Manniyamkulam	96	93		5		
85	Akkarayankulam	Palankulam	148	57		5		
86	Konavil	Ammakulam	10	25		4		
87	Skanthapuram	Uralpoddaimoddaikulam	54	25		4		
88	Konavil	Kunchumoddaikulam						

Details of Minor Tanks

S No	GN Division	Name of the Scheme	Command Area (Acs)	Farm Families	W.S.A (Acs)	Sluice Water Height(Ft)	Capacity (Ac.Ft)	Present Situation
89	Konavil	Korakkankulam						
90	Skanthapuram	Kuraikulam						
91	Kannakaipuram	Nanchundakadduulam						
92	Konavil	Ananthankulam	25	20				
93	Akkarayan	Echankulam						
94	Akkarayan	Thanchakulam	10	10				
95		Adaippanmoddaikulam						
96		Addaipallam kulam						
97	Skanthapuram	Mayavankulam						
98	Skanthapuram	Mandrikulam						
99	Skanthapuram	Kidachchikulam						
100	Vanneri kulam	parayankulam						
101	Vanneri kulam	Uppukulam						
102	Konavil	Kiravalvedaikulam						
ASC Mulankavil								
103	Ponnaveli	Kovilpiddykulam	115	76	20	4	40.00	
104		Eelavelikulam						
105		Palavikulam						
106	Pallavarayanankaddu	Mulankavilkulam	24	53	1	3	1.50	
107	Kariyalaainaka	Pookkulam						
108	Nachchikuda	Karadikundukulam	26	26	5	3	7.50	
109	Kiranchchi	Moddaiyankulam	10	8	3	3	4.50	
110	Pallavarayanankaddu	Pallavarayanankaddukulam	190	98	60	6.00	180	

Details of Minor Tanks

S No	GN Division	Name of the Scheme	Command Area (Acs)	Farm Families	W.S.A (Acs)	Sluice Water Height(Ft)	Capacity (Ac.Ft)	Present Situation
111	Kariyalaainaka	Oyamarikulam	173	159	25	5	62.50	
112	Kiranchchi	Veravilkulam						
113	Jeyapuram North	Thikkuvilkulam						
114		Chunavilkulam						
115	Kiranchchi	Kiranchchikulam	12	18	12	4	24.00	
116	Jeyapuram North	Thumpuruvilikulam	32	25	45	5	112.50	
117	Kariyalaainaka	Vannankulam	25	235	5	5	12.50	
118	Jeyapuram North	Eththavilkulam	49	27	35	5	87.50	
119	Kariyalaainaka	Kayamoddaikulam	125	36	15	4	30.00	
120	Ponnaveli	Vellipalamkulam	20	20	10	5	25.00	
121	Pallavarayankaddu	Annaipoodukulam	50	25	10		0.00	
122	Mulankavil	Kathiravilkulam	200	46	16	3	24.00	
123		Nadupuliyadikulam						
124	Nachchikuda	Nachchikudakulam	25	106				
125	Nachchikuda	Uppuvilkulam	40	207				
126	Nachchikuda	Thulathatithamoddaikulam	15	33				
127	Jeyapuram South	Pandiveddikulam						
128	Jeyapuram South	Thevankaddu kulam						
129	Kariyalaainaka	Iranaiadampankulam						
130	Kariyalaainaka	Sinnakonnnavilkulam						
131	Jeyapuram North	Sinna Eththavilkulam	20	32				
132	Jeyapuram North	Veeramoddaikulam	12	14				
133	Jeyapuram North	Nochhimoddaikulam						

Details of Minor Tanks

S No	GN Division	Name of the Scheme	Command Area (Acs)	Farm Families	W.S.A (Acs)	Sluice Water Height(Ft)	Capacity (Ac.Ft)	Present Situation
134	Jeyapuram North	Kampiriyanthailvukulam	30	14				
135	Jeyapuram North	Mathamoddaikulam	25	25				
136	Jeyapuram North	Adampanmoddaikulam						
137	Kiranchchi	Pippiliyankulam	24	24				
138	Kiranchchi	Vilaththimoddaikulam	48	40				
139	Kiranchchi	Vannanthuraiikulam	40	14				
140	Kiranchchi	Thamaraitthalvukulam	30	15				
141	Mulankavil	Vannaradampankulam	38	30				
142	Poonaveli	Thallaiyillu kulam	92	50				
143	Poonaveli	Poonaveli kulam	30	35				
144		Navalmooddaikulam						
145	Pallavarayankaddu	Maripaithalkulam						
146	Pallavarayankaddu	Sinnavanmurippukulam						
147	Pallavarayankaddu	Sinnanawalaikulam						
148	Nachchikuda	Avarasankulam						
149	Pallavarayankaddu	Thuvarmooddaikulam						
150	Kiranchchi	Therumpalmoodai kulam						
151	Poonaveli	Pudamthalvukulam						
152	Poonaveli	Manikulam						
153	Poonaveli	Mudanchalaikulam						
154	Jeyapuram North	Kayamoddaikulam						
155	Kariyalaainaka	Maruthadikulam						
156	Krinchi	Pippiliyankulam						

Details of Minor Tanks

S No	GN Division	Name of the Scheme	Command Area (Acs)	Farm Families	W.S.A (Acs)	Sluice Water Height(Ft)	Capacity (Ac.Ft)	Present Situation
ASC Poonakary								
157	Nallur	Melaikulam	51	15	18	4	36.00	
158	Alarnkerny	Puththiyarmoddaikulam						
159	Nallur	Nallathaneer kulam	32	30	7	4	14.00	
160		AdappamKulam		87				
161	Nallur	Thamaraiikulam	2	10	1	2	1.00	
162	Maduvilnadu East	Avarasansaddikulam		84				
163		Patheniyarkaddukulam	22	15	7	4	14.00	
164	Pallikuda	Pallaikulam	80	39	32	3	48.00	
165	Mudkumpan	Poovalikulam	13	50	12	4	24.00	
166	Maduvilnadu west	Sopalapittykulam	20	38	14	19	133.00	
167	Nallur	Sinnavannankulam	40	10	12	3	18.00	
168	Maduvilnadu East	Kilaviyakulam	17	39	8	4	16.00	
169	Mudkumpan	Kunchcnaivilunthankulam	4	39	9			
170	Nallur	Yardankulam	60	21	40	4	80.00	
171	Pallikuda	Periyakulam	35	26	14	4	28.00	
172	Maduvilnadu west	Thinnavelikulam						
173	Maduvilnadu west	Uyrippiddikulam						
174	Chettiyakurichi	Kunchumoddaikulam	30	29	16	3	24.00	
175	Pallikuda	Oyamarikulam	39	11	12	3	18.00	
176	Samipulam	Vannankulam	41	4	14	3	21.00	
177		Ilanthaikulam	20	12	6	3	9.00	
178	Naradampam	Eriyanaraikulam	39	20	18	4	36.00	

Details of Minor Tanks

S No	GN Division	Name of the Scheme	Command Area (Acs)	Farm Families	W.S.A (Acs)	Sluice Water Height(Ft)	Capacity (Ac.Ft)	Present Situation
179	Paramankirai	Alankulam	24	18	12	2	12.00	
180	Paramankirai	Paramankirairaikulam	24	49	7	3	10.50	
181	Madduvilnadu west	Koddimoddaikulam	75	15				
182	Arasapuram	Paththinipaikulam	28	16	34	4	68.00	
183	Kollkurichi	Kavaikulam	27	100	10	4	20.00	
184	Pallikuda	Nedun kulam	50	25	12	5	30.00	
185	Kollkurichi	Ellaikalkulam	52	48	26	3	39.00	
186		Pereyathambirairaikulam	60	30	28	4	56.00	
187	Arasapuram	Arasapuramkulam	19	4	32	3	48.00	
188	Mudkumpan	Irramankulam	19	54	20	3	30.00	
189	Arasapuram	Iyanarkovil kulam	17	18	28	4	56.00	
190	Madduvilnadu west	Nagara kulam	52	76	20	3	30.00	
191	Mudkumpan	Mudkumpankulam	150	48	110	6	330.00	
192		Thiyagamkulam	192	14	60	4	120.00	
193		Kariyampiddeykulam	110	35	65	7	227.50	
194	Naradampam	Naradampankulam	84	50	30	5	75.00	
195	Pallikuda	Shemmankundru kulam	69	33	14	5	35.00	
196	Kollkurichi	Sinnathampirairaikulam	40	50	15	5	37.50	
197	Paramankirai	Kompaikulam	44	26	6	3	9.00	
198	Madduvilnadu west	Anaipappankulam	17	55	13	4	26.00	
199	Madduvilnadu west	Thalaikulam	49	42	12	4	24.00	
200	Madduvilnadu East	Chorrykulam	7	38	12	3	18.00	
201	Paramankirai	Vaddathalvukulam	30	47	9	3	13.50	

Details of Minor Tanks

S No	GN Division	Name of the Scheme	Command Area (Acs)	Farm Families	W.S.A (Acs)	Sluice Water Height(Ft)	Capacity (Ac.Ft)	Present Situation
202	Gnanimadam	Vaddakiranchchikulam	7	36	7	4	14.00	
203		Aladypalamkulam	25	12	6	3	9.00	
204	Kollkurichi	Kaliyanakulam	22	10	12	3	18.00	
205	Chettiyakurachi	Kadampadiikulam	10	10	8	3	12.00	
206	Nallur	Kumaresanthalvukulam	9	18	10	4	20.00	
207	Pallikuda	Paluvikulam	16	30	18	3	27.00	
208	Alarnkerny	Moolaiadampankulam	28	5	24	4	48.00	
209	Samipulam	Muripukulam						
210	Alarnkerny	Purakkulam						
211	Arasapuram	Chekkalaikkulam	14	11				
212	Arasapuram	Enachchikulam	13	18				
213	Arasapuram	Koduthavikulam	11	18				
214	Chettiyakurachi	Eruththuvalpittykulam	20	16				
215	Chettiyakurachi	Kaddaikaddukulam	12	12				
216	Chettiyakurachi	Kakampeechikulam	4	16				
217	Chettiyakurachi	Koolupittykulam	20	54				
218	Chettiyakurachi	Kundukoraikulam	9	14				
219	Chettiyakurachi	Pallankulam	4	15				
220	Chettiyakurachi	Ramankalappukulam						
221	Chettiyakurachi	Thikirikulam	5	80				
222	Chettiyakurachi	Thikiripandikulam	12	12				
223	Chettiyakurachi	Ulyankulam	4	3				
224	Gnanimadam	Muruthankulam	6	13				

Details of Minor Tanks

S No	GN Division	Name of the Scheme	Command Area (Acs)	Farm Families	W.S.A (Acs)	Sluice Water Height(Ft)	Capacity (Ac.Ft)	Present Situation
225	Kiranchchikulam west	Kunchchupiddykulam	164	102				
226	Kiranchchikulam west	Magilankaddukulam	20	33				
227	Kiranchchikulam west	Nallathanir kulam	22	48				
228	Kiranchchikulam west	Paravaikulam		20				
229	Kollkurichi	Periyathampiraikulam	60	10				
230	Kowtharmunai	Arukuvelikulam	10	11				
231	Kowtharmunai	Maruthadikulam	10	13				
232	Kowtharmunai	Vannanthuraikulam	5	5				
233	Maduvilnadu west	Kadayankulam	10	45				
234	Maduvilnadu west	Karukkaipallamkulam	34	46				
235	Maduvilnadu west	Vannankulam	12	54				
236	Mudkumpan	Suramunaikulam	7	45				
237	Nallur	Malapukulam	184	18				
238	Nallur	Vankerny kulam	4	30				
239	Pallikuda	Chathukulam	20	11				
240	Pallikuda	Karadipoovaikulam	2	2				
241	Pallikuda	Navalmoddaikulam	3	5				
242	Pallikuda	Nearunchimoddaikulam	2	5				
243	Pallikuda	Sampanmoddaikulam	12	16				
244	Pallikuda	Thelikaraikulam	44	29				
245	Pallikuda	Uppumoddaikulam	7	18				
246	Gnanimadam	Semmankulam						
247	Nallur	Keerikulam						

Details of Minor Tanks

S No	GN Division	Name of the Scheme	Command Area (Acs)	Farm Families	W.S.A (Acs)	Sluice Water Height(Ft)	Capacity (Ac.Ft)	Present Situation
248	Paramankirai	Perumpadaiamankulam						
249	Paramankirai	Pullanthikulam						
250	Madduvilnadu west	Nathanthalvukulam						
251	Madduvilnadu west	Karikaddaikulam						
252	Madduvilnadu west	Vadiyadikulam						
253	Gnanimadam	Nagathevanthuraiikulam						
254	Gnanimadam	Kanhasamy kovil kulam						
255	Gnanimadam	Koddipillaiyarkulam						
256	Gnanimadam	Madathady kulam						
257	Gnanimadam	Kiranchi kulam						
258	Gheddyakurichchi	Vanpiddikulam						
259	Gheddyakurichchi	Kambivalavadikulam						
260	Gheddyakurichchi	Peemoddikulam						
261	Gheddyakurichchi	Koraikulam						
262	Gheddyakurichchi	Sanganaikulam						
263	Madduvilnadu East	Paramanthalvu kulam						
264	Pallikuda	Anthoniyar pin kulam						
265	Pallikuda	Nochhimoddaikulam						
266	Pallikuda	Pillaiyarkovilady palli kulam						
267	Pallikuda	Ooralmoddikulam						
268	Kollkurichi	Kasikuda kulam						
269	Alarnkerny	Puthukulam						
270	Pallikuda	Sinnakulam						

Details of Minor Tanks

S No	GN Division	Name of the Scheme	Command Area (Acs)	Farm Families	W.S.A (Acs)	Sluice Water Height(Ft)	Capacity (Ac.Ft)	Present Situation
271	115 Kollkurichi	Vannankulam						
272	116 Nallur	Annathevanvayal kulam						
273	117	Adaipanthalvu kulam						
274	118 Nallur	Kunchukasavil kulam						
275	119 Gowtharimunai	Kunchukulam						
276	120 Gowtharimunai	Karichchikulam						
277	121 Gowtharimunai	Veerpathirar kulam						
278	122 Gowtharimunai	Kalikulam						
279	123 Chettiyakurachi	Kathavarayarkulam						
280	124 Gnanimadam	Pirangani kulam						
281	125 Alarnkerny	Thrikulam						
282	126 Gnanimadam	Marappannaikulam						
283	127 Gnanimadam	Nadothoduthavil kulam						
284	128 Gnanimadam	Moolaikoduthavil kulam						
285	129 Gnanimadam	Athikaddu kulam						
286	130 Gnanimadam	Koorai kulam						
287	131 Alarnkerny	Kalampiran kulam						
288	132 Alarnkerny	Kanthankudakkulam						
289	133 Alarnkerny	Thirumpanmoodai kulam						
290	134 Nallur	Naththi pallam kulam						
291	135 Nallur	Puli nooki kulam						
292	136 Chettiyakurachi	Arumugatharkulam						
293	137 Gnanimadam	Periyakulam						

Details of Minor Tanks

S No	GN Division	Name of the Scheme	Command Area (Acs)	Farm Families	W.S.A (Acs)	Sluice Water Height(Ft)	Capacity (Ac.Ft)	Present Situation
294	Paramankirai	Paampadichchan kulam						
295	Chettiyakurachi	Kathavarayarkulam						
296	Gnanimadam	Pathiripai kulam						
297	Nallur	Perayavannankulam						
298	Nallur	Poovailikulam						
ASC Pallai								
299	Pallai town	Paravaikkulam	50	50	3	8	12.00	
300	Pallai town	Vairavakovilkulam	90	75	4	8	16.00	
301	Pallai town	Vettalaippallamkulam	70	50	3	7	10.50	
302	Mullayadi	Amappallamkulam	60	35	8	9	36.00	
303	Masar	Sinnamasar kulam	9	11	3	7	10.50	
304	Masar	Periyamasar kulam	32	10	33	8	132.00	
305	Masar	Periyaankuvil kulam	30	13	4	5	10.00	
306	Masar	Sinnaankuvilkulam	22	16	3	6	9.00	
307	Masar	Mattikkoddaikulam	13	8	6	6	18.00	
308	Masar	Nunuvilkulam	19	13	3	5	7.50	
309	Masar	Panavilkulam	7	8	2	5	5.00	
310	Masar	Yavilkulam	40	10	2	6	6.00	
311	Eyakachchi	Adampankulam	5	9	3	5	7.50	
312	Mugavil	Suruvilkulam/MugavilKulam	7	20	4	6	12.00	
313	Mugavil	Kondavilkulam	4	6	3	5	7.50	
314	Sooranpattu	Sinnaseeravikkulam	24	50	2	10	10.00	
315	Sooranpattu	Mannavundankulam	37	70	8	11	44.00	

Details of Minor Tanks

S No	GN Division	Name of the Scheme	Command Area (Acs)	Farm Families	W.S.A (Acs)	Sluice Water Height(Ft)	Capacity (Ac.Ft)	Present Situation
316		Kidaichchikarai kulam						
317	Sooranpattu	Periyaseeravikkulam	24	50	20	16	160.00	
318	Kachcharveli	Kollanakulam	4	4	4	9	18.00	
319	Kachcharveli	Kachcharveliikkulam	4	6	2	12	12.00	
320	Kachcharveli	Kallarinthakulam	14	12	3	7	10.50	
321	Tharmakerny	Puddukkadukulam	48	7	3	5	7.50	
322	Allipallai	Elumandankulam	74	50				
323	Allipallai	Kaddalaikulam	49	80				
324	Allipallai	Salaikulam	49	40				
325	Arasarkerny	Anaivilunthankulam	250	60				
326	Arasarkerny	Vannankulam	40	15				
327	Arasarkerny	Myjinuppidyikulam	10	7				
328	Arasarkerny	Punniyadiikulam	10	10				
329	Arasarkerny	Thanavikulam	50	25				
330	Arasarkerny	Arasarkernyikulam	10	8				
331	Eyakachchi	Naganakkathankulam	24	2				
332	Eyakachchi	Rasaveliikulam	7	2				
333	Eyakachchi	Kumukikulam	24	5				
334	Eyakachchi	Karikuruviyanthaikulam	12	4				
335	Eyakachchi	Eyakachchikulam	49	15				
336	Eyakachchi	Vellakulam	35	15				
337	Eyakachchi	Nochchikulam	7	3				
338	Kovilvayal	Periyakulam	3	100				

Details of Minor Tanks

S No	GN Division	Name of the Scheme	Command Area (Acs)	Farm Families	W.S.A (Acs)	Sluice Water Height(Ft)	Capacity (Ac.Ft)	Present Situation
339	41	Nadunkulam	37	5				
340	Eyakachchi	Sevaththikulam	37	10				
341	Eyakachchi	Pappankulam	49	25				
342	Eyakachchi	Mavilankaikulam	49	15				
343	Eyakachchi	Marakaranpallamkulam	24	15				
344	Eyakachchi	Thannikulam	24	8				
345	Eyakachchi	Pidaarikulam	24	2				
346	Eyakachchi	Anaivilunthankulam	5	2				
347	Iththavil	Iththavikulam	49	15				
348	Kachcharveli	Kollichchikulam	12	5				
349	Kachcharveli	Kovilkulam	5	5				
350	Kovilvayal	Thamaraveilikulam	1	6				
351	Kovilvayal	Kampiraikulam	18	10				
352	Kovilvayal	Kothankernyikulam	20	10				
353	Kovilvayal	Poovanchikulam	20	20				
354	Kovilvayal	Thiravilkulam	25	100				
355	Kovilvayal	Nadunkernikulam	3	20				
356	Masar	Sannivedikulam	10	10				
357	Mugavil	Karukkernyikulam	7	3				
358	Mugavil	Kollankulam	24	15				
359	Mugavil	Paththavalaikulam	150	150				
360	Mugavil	Kaluvilkulam	6	6				
361	Mugavil	Kiranchchikulam	150	200				

Details of Minor Tanks

S No	GN Division	Name of the Scheme	Command Area (Acs)	Farm Families	W.S.A (Acs)	Sluice Water Height(Ft)	Capacity (Ac.Ft)	Present Situation
362	Mugavil	Vannankulam	24	7				
363	Mugavil	Eladsumanankulam	7	4				
364	Mugavil	Parayankulam	20	8				
365	Mullaiyadai	Sinnarkemiyakulam	120	22				
366	Mullaiyadi	Thiraikulam	120	46	18	8	78	
367	Mullaiyadi	Kemiyakulam	100	25				
368	Mullaiyadi	Kuruthavalaikulam	30	20				
369	Pallai town	Kunchukulam	24	7				
370	Pallai town	Periyakulam	50	50				
371	Pullopalli east	Iruthalaikulam	79	75				
372	Pullopalli east	Mudichupallamkulam	40	40				
373	Pullopalli east	Araththikulam	200	200				
374	Sooranpattu	Nellipannamkulam	49	120				
375	Sooranpattu	Periyapoovoodaikulam	49	50				
376	Sooranpattu	Yavilkulam	49	50				
377	Sooranpattu	Vaddakulam	12	30				
378	Sooranpattu	Sinnapoovodaikulam	24	40				
379	Sooranpattu	Sinnakondavilkulam	37	50				
380	Sooranpattu	Kayanpallamkulam	24	30				
381	Sooranpattu	Thenkuroadkulam	37	60				
382	Sooranpattu	Karanthai-4th thundukulam	30	24				
383	Sooranpattu	Karanthai-5th thundukulam	30	49				
384	Sooranpattu	Veerikulam	24	40				

Details of Minor Tanks

S No	GN Division	Name of the Scheme	Command Area (Acs)	Farm Families	W.S.A (Acs)	Sluice Water Height(Ft)	Capacity (Ac.Ft)	Present Situation
385	Sooranpattu	Periyakulam	99	120				
386	Thampakamam	Innachikulam	24	20				
387	Thampakamam	Elayavankulam	5	5				
388	Thampakamam	Uppukernikulam	5	10				
389	Thampakamam	Thampakamamkulam	74	25				
390	Thampakamam	Naliyaiikulam	6	4				
391	Tharmakerny	Nedunkulam	49	50				
392	Tharmakerny	Karanthaiikulam	30	123				
393	Tharmakerny	Vaddathalvukulam	24	19				
394	Tharmakerny	Irraddalaikulam	24	25				
395	Tharmakerny	Oththavelikulam	49	50				
396	Tharmakerny	Thampidukulam	24	30				
397	Tharmakerny	Sittundiikulam	25	30				
398	Tharmakerny	Udayarvannankulam	24	30				
399	Tharmakerny	Vannankulam	24	28				
400	Tharmakerny	Iruvilkulam	24	30				
401	Tharmakerny	Sundikulam	24	20				
402	Tharmakerny	Pulukaipiddykulam	49	30				
403	Tharmakerny	Kulampaikulam	49	50				
404	Tharmakerny	Thamaraiikulam	49					
405	Vempodukerny	Veerapathirakovilkulam	5	10				
406	Vempodukerny	Indrapuramkulam	6	20				
407	Vempodukerny	Navaniveliammankulam	15	20				

Details of Minor Tanks

S No	GN Division	Name of the Scheme	Command Area (Acs)	Farm Families	W.S.A (Acs)	Sluice Water Height(Ft)	Capacity (Ac.Ft)	Present Situation
408	Kilali	Koddukulachchi kulam	6	4				
409	Kilali	TamaraiKulam/Kilalikulam	30	20				
410	Tharmakerny	Thalayadi-Thalayar Kulam (- Koyil kulam)	28	20				
411	Tharmakerny	Viddankulam						
412	Kilali	Thaddachchuvelikulam						
413	Thampakamam	Kalvankulam						
414	Kilali	Naruvilkulam						
415		Taddampallamkulam						
416		Sampuvalikulam						
417		Neeravilkulam						
418	Mugamalai	Manikkappilaiyar Kulam						
419	Mugamalai	Mugamalai Kulam						
420	Thampakamam	Poovarasankenree Kulam						
421		Parayankulam						
422		Arasaikulam						
423	Thampakamam	Annamarkulam						
424	Thampakamam	Manalkulam						
425	Masar	Navalpallamkulam						
426	Masar	Veerananveddukulam						
427	Masar	Vevilkulam						
428	Tharmakerny	Kumpurupallamkulam						
429	Mugavil	Pendukalmoddaikulam						
430	Iyakkachchi	Adampankulam						

Details of Minor Tanks

S No	GN Division	Name of the Scheme	Command Area (Acs)	Farm Families	W.S.A (Acs)	Sluice Water Height(Ft)	Capacity (Ac.Ft)	Present Situation
431	Vempodukerny	Samansangadukulam						
432	Masar	Karavilankulam						
433	Sooranpattu	Kulamsalikkulam						
434	Tharmakerny	Iraddalaikulam						
435	Mugavil	Thiriyaykulam						
436	Kovilvayal	Sangatharvayalkulam						
437	Kachcharveli	Attavelikulam						
ASC Uruthirapuram								
438	1	Sivanagar	145	98	32	8	102	
439	2	Uruthirapuram	148	124	30	6	72	
440	3	Uruthirapuram	30	15	12	3	14	
441	4	Uruthirapuram	123	25				
442	5	Uttupulam						
443	6	Uruthirapuram	123	50				

Source : Department of Agrarian Development, Kilinochchi

R-Rehabilitated

Table:- 4.2.1

Livestock Statistics, Kilinochchi District - 2006 - 2016

Kind of Livestock		2010	2011	2012	2013	2014	2015	2016	
Neat Cattle	Milk at Present	10,993	10,815	5,812	5,882	6,165	11,759	9,754	
	Cows	11,162	11,318	21,301	21,398	21,410	18,020	13,274	
		Calves (Age 2 Years)	4,908	4,930	2,860	2,893	3,210	3,475	3,798
	Bulls	Calves (Age 2 Years)	5,027	5,050	2,906	2,399	2,450	4,373	3,650
		Other Bulls	3,680	3,657	4,032	4,037	1,708	4,214	3,943
Goats	He	900	1,344	1,929	1,929	2,132	3,840	4,767	
	She	1,054	2,641	4,730	4,776	4,845	6,115	7,377	
Sheep		0	10	10	12	10	0	60	
Ducks		0	0	0	0	35	0	285	
Poultry	Laying hens	55,250	111,058	43,020	44,000	43,930	23,372	32,920	
	Others	41,046	87,995	136,595	146,000	147,694	269,231	296,510	
Pigs		0	100	100	0	60	110	265	

Source : Department of Animal Production & Health, Kilinochchi.

Table:- 4.2.2

Average Annual Milk Production, Kilinochchi District 2015 - 2016

No	DS Division	2015	2016
1	Karachchi	1,761,060	2,716,473
2	Kandawalai	1,183,520	1,071,760
3	Poonakary	754,200	495,260
4	Pachchilaipalli	81,904	162,362
Total		3,780,684	4,445,855

Source: Department of Animal Production & Health, Kilinochchi

Table:- 4.2.3

Average Annual Egg Production 2015 - 2016

No	DS Division	2015	2016
1	Karachchi	3,324,000	2,104,200
2	Kandawalai	1,477,829	1,072,940
3	Poonakary	216,000	3,033,800
4	Pachchilaipalli	540,000	540,600
Total		5,557,829	6,751,540

Source: Department of Animal Production & Health, Kilinochchi

TABLE : 4.2.4

**Details of Immunisation DS Division Wise
2012 , 2013 ,2014 ,2015 & 2016**

Details	Year	A.G.A Division				Total
		Karachchi	Kandawalai	Poonakary	Pachchilaipalli	
Ranikhet	2012	85,500	15,000	25,745	7,410	133,655
	2013	54,000	33,332	26,972	5,675	119,979
	2014	91,900	40,910	32,850	24,736	190,396
	2015	45,200	86,080	42,510	19,050	192,840
	2016	75,800	71,120	21,400	32,100	200,420
FOW / POX	2012	38,300	11,450	8,915	5,150	63,815
	2013	24,000	12,814	6,030	1,550	44,394
	2014	25,350	8,730	24,990	3,936	63,006
	2015	26,000	27,685	19,930	11,700	85,315
	2016	20,000	28,090	5,190	15,000	68,280
Gumbora	2012	89,000	10,550	11,810	0	111,360
	2013	40,000	15,369	16,965	2,700	75,034
	2014	55,000	26,465	12,320	0	93,785
	2015	48,000	45,425	30,700	19,000	143,125
	2016	30,400	36,000	14,010	8,360	88,770
H.S	2012	10,107	17,661	9,150	1,582	38,500
	2013	0	0	0	0	0
	2014	0	0	0	0	0
	2015	0	0	0	0	0
	2016	0	0	0	0	0
Dispensary Cases	2012	891	247	453	273	1,864
	2013	1,076	375	929	398	2,778
	2014	1,285	1,405	2,826	767	6,283
	2015	2,037	1,913	2,918	420	7,288
	2016	3,701	2,240	5,944	269	12,154
Field Cases	2012	370	176	128	129	803
	2013	419	189	237	612	1,457
	2014	906	416	951	1,116	3,389
	2015	2,427	663	889	1,232	5,211
	2016	2,817	2,510	667	2,306	8,300

Table : 4.2.5

Distribution of Breeding Materials in 2012 - 2016

Division	V.S Kilinochchi					V.S Poonagari					V.S Kandawalai				
	2012	2013	2014	2015	2016	2012	2013	2014	2015	2016	2012	2013	2014	2015	2016
Heifer/Cows	150	147	12	4	12	-	86	-	4	26	34	102	2	4	17
Bulls	0	4	-	2	14	6	20	-	3	-	6	4	-	3	14
Rabbits	-	-	-	-	-	-	-	-	-	-	-	-	-	-	-
Cockerels	6,165	-	50	-	-	3,470	-	-	-	-	5,010	-	-	-	-
Pullets	6,428	2,260	2,100	-	-	3,595	-	-	-	-	5,111	2,820	480	-	-
Broilers	248	-	-	-	-	-	-	-	-	-	-	-	-	-	-
Ducklings	-	-	-	-	-	-	-	-	-	-	-	-	-	-	-
Jersey	250	-	-	-	-	60	-	-	-	-	94	-	-	-	-
Backyard	-	1,260	500	3,720	2,190	-	2,220	460	2,395	325	-	-	-	3,050	1,350
Quail	-	-	-	-	-	-	-	-	-	-	-	-	-	-	-
Goat	200	129	2	-	2	200	14	5	-	2	150	-	5	-	4
Sheep	600	838	144	6	2	483	14	-	10	37	250	21	22	12	18

Note:- V.S - Veterinary Surgeon

Table:- 4.2.6

Number of Animal Immunized against Diseases and Year 2012 - 2016

No	Diseases	2012	2013	2014	2015	2016
1	Ranikhet	133,655	119,979	190,396	192,840	200,420
2	Fowl Pox	63,815	44,394	63,006	85,315	68,280
3	Hemorrhage Sepsisemia	38,500	-	-	-	-
4	Foot and Mouth Disease	38,499	4,358	17,222	16,413	19,739
5	Black Quarter	2,854	4,805	5,822	13,445	19,685
6	Dispensary Cases	1,864	2,778	6,283	7,288	12,154
7	Field Cases	803	1,457	3,389	5,211	8,300
8	Rinderpest	-	-	-	-	-

Table:- 4.2.7

Animal Health Extension and Breeding Services, Kilinochchi District

Table:- 4.2.7.1

A. Number of Artificial Inseminations 2013-2016

No	Veterinary Surgeons Division	2014		2015		2016	
		Cattle	Goat	Cattle	Goat	Cattle	Goat
1	Kilinochchi	1106	230	2439	335	2653	244
2	Kandawalai	392	23	961	32	1216	177
3	Poonakary	201	14	477	29	395	10
4	Pachchilaipalli	78	2	203	14	229	14
Total		1777	269	4080	410	4493	445

Source: Department of Animal Production & Health, Kilinochchi

Table:- 4.2.7.2

B. Immunization 2010

No	Veterinary Surgeons Division	2010				
		Ranikhet	Fowl Pox	Hemorrhage Sepsisemia	Dispensary Case	Field Case
1	Kilinochchi	62,564	17,000	4150	363	218
2	Kandawalai	15,520	4,670	1050	89	50
3	Poonakary	2,820	2,850	1000	375	23
4	Pachchilaipalli	0	0	0	0	0
Total		80,904	24,520	6200	827	291

Table:- 4.2.7.3

C.Immunization 2011

No	Veterinary Surgeons Division	2011				Field Case
		Ranikhet	Fowl Pox	Hemorrhage Sepsisemia	Dispensary Case	
1	Kilinochchi	125750	28500	16280	668	24
2	Kandawalai	39480	24420	12808	445	639
3	Poonakary	15935	2345	7244	687	208
4	Pachchilaipalli	0	0	0	0	0
Total		181165	55265	36332	1800	871

Table:- 4.2.7.4

D.Immunization 2012

No	Veterinary Surgeons Division	2012				Field Case
		Ranikhet	Fowl Pox	Hemorrhage Sepsisemia	Dispensary Case	
1	Kilinochchi	85,500	38,300	10,107	891	370
2	Kandawalai	15,000	11,450	17,661	247	176
3	Poonakary	25,745	8,915	9,150	453	128
4	Pachchilaipalli	7,410	5,150	1,582	273	129
Total		133,655	63,815	38,500	1,864	803

Table:- 4.2.7.5

E.Immunization 2013

No	Veterinary Surgeons Division	2013				Field Case
		Ranikhet	Fowl Pox	Hemorrhage Sepsisemia	Dispensary Case	
1	Kilinochchi	54,000	24,000	-	1,076	419
2	Kandawalai	33,332	12,814	-	375	189
3	Poonakary	28,265	6,030	-	929	237
4	Pachchilaipalli	5,675	1,550	-	398	612
Total		121,272	44,394	-	2,778	1,350

Table:- 4.2.7.6

F.Immunization 2014

No	Veterinary Surgeons Division	2014				
		Ranikhet	Fowl Pox	Hemorrhage Sepsisemia	Dispensary Case	Field Case
1	Kilinochchi	91,900	25,350	-	1,285	906
2	Kandawalai	40,910	8,730	-	1,405	416
3	Poonakary	32,850	24,990	-	2,826	951
4	Pachchilaipalli	24,736	3,936	-	767	1,116
Total		190,396	63,006	-	6,283	3,389

Table:- 4.2.7.7

F.Immunization 2015

No	Veterinary Surgeons Division	2015				
		Ranikhet	Fowl Pox	Hemorrhage Sepsisemia	Dispensary Case	Field Case
1	Kilinochchi	45,200	26,000	-	2,037	2,427
2	Kandawalai	86,080	27,685	-	1,913	663
3	Poonakary	42,510	19,930	-	2,918	889
4	Pachchilaipalli	19,050	11,700	-	420	1,232
Total		192,840	85,315	-	7,288	5,211

Source: Department of Animal Production & Health, Kilinochchi

Table:- 4.2.7.8

F.Immunization 2016

No	Veterinary Surgeons Division	2016				
		Ranikhet	Fowl Pox	Hemorrhage Sepsisemia	Dispensary Case	Field Case
1	Kilinochchi	75,800	20,000	-	3,701	2,817
2	Kandawalai	71,120	28,090	-	2,240	2,510
3	Poonakary	21,400	5,190	-	5,944	667
4	Pachchilaipalli	32,100	15,000	-	269	2,306
Total		200,420	68,280	-	12,154	8,300

Table:- 4.2.8

Details of Milk, Meat Production in Kilinochchi District (2000 - 2016)

Year	Milk (Litre) (Average per Month)	Beef (Kg) (Average per Month)	Mutton (Kg) (Average per Month)	Chicken (Kg) (Average per Month)
2000	12,500	4,000	2,500	600
2001	15,700	50,000	3,000	6,500
2002	18,650	100,000	3,500	7,000
2003	24,300	150,000	4,000	14,000
2004	27,600	20,000	5,000	15,000
2005	30,640	250,000	6,500	16,000
2006	34,010	300,000	80,000	18,000
2007	35,650	325,000	10,000	2,000
2010	30,000	1,500	410	845
2011	120,000	15,000	5,000	50,000
2012	198,000	30,000	6,000	63,000
2013	199,350	70,000	6,540	73,200
2014	182,400	54,000	7,200	87,900
2015	335,140	17,925	4,420	87,505
2016	362,347	16,868	7,615	85,508

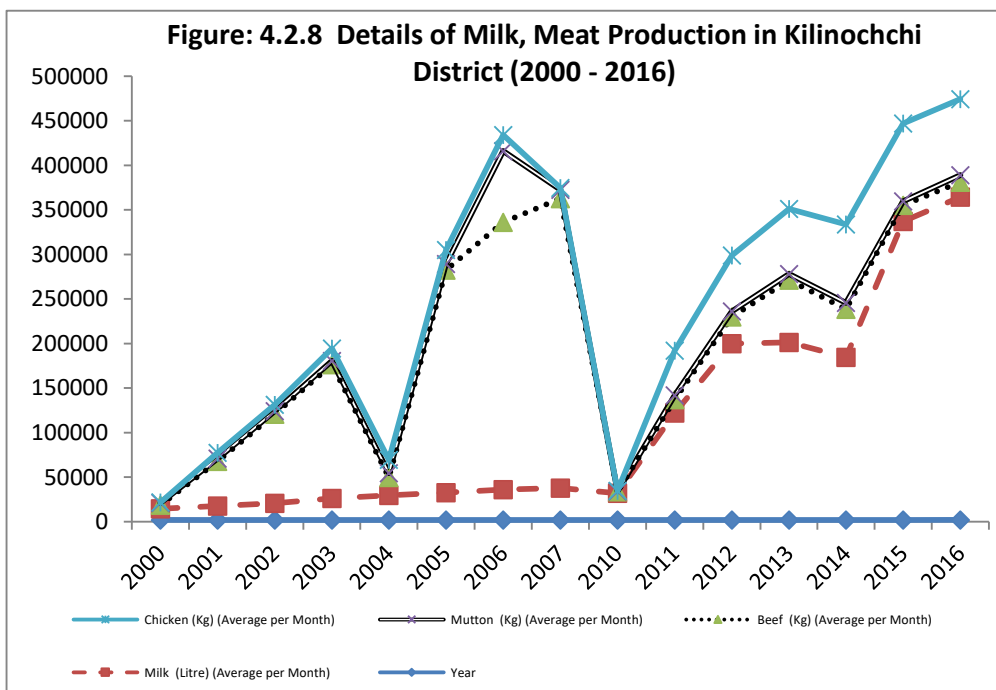


Table : 4.2.9

Livestock Statistics in Kilinochchi District - 2016

A.G.A Division	Neat Cattle			Buffaloes	Goats		Poultry			Broiler Chicken	
	Milk	Other	Bulls		Calves	He	She	Cockerals	Laying		Others
Karachchi	2,624	5,704	1,821	2,448	473	1,384	2,160	28,800	8,000	92,450	49,910
Kandawalai	3,600	1,950	750	1,700	135	1,435	1,260	2,000	220	8,650	7,300
Pachchilaipalli	880	1,270	562	750	38	540	930	3,000	1,200	18,500	34,500
Poonakary	2,650	4,350	810	2,550	265	1,408	3,027	49,000	23,500	78,000	7,200
Total	9,754	13,274	3,943	7,448	911	4,767	7,377	82,800	32,920	197,600	98,910

Source; Govt. Veterinary Surgeon, Karachchi/Poonakary

Table: 4.2.10

Livestock Statistics in Kilinochchi District 2003-2016

Year	Neat Cattle				Buffaloes	Goats		Poultry			Broiler Chicken
	Milking Cows	Other	Bulls	Calves		He	She	Cockerels	Laying	Other	
2003	10665	13325	8115	-	750	9020	11365	22810	22810	11430	41205
2004	10130	33000	4861	-	1106	5647	12828	28461	61552	21758	74450
2005	10517	31529	4723	10644	985	7192	12101	29869	69250	20862	73510
2006	8470	26882	4501	9326	665	6886	11177	31454	68830	19670	66450
2007	6280	24000	3620	8470	565	5800	10140	28140	62550	17895	61830
2010	10,993	11,162	3,680	9,935	950	900	1,054	20,250	55,250	17,196	3,600
2011	10,815	11,318	3,657	9,980	960	1,344	2,641	54,459	111,058	22,453	10,583
2012	5812	21301	4032	5766	975	1929	4730	16340	43020	102865	17390
2013	5,937	21,438	4,037	5,899	985	1,929	4,776	7,955	44,000	125,535	12,510
2014	6,165	21,410	4,158	5,996	902	2,132	4,845	9,230	43,930	99,799	38,665
2015	11,759	18,020	4,214	7,848	893	3,840	6,115	51,823	23,372	217,408	1,055,610
2016	9,754	13,274	3,943	7,448	911	4,767	7,377	82,800	32,920	197,600	98,910

Source; Govt. Veterinary Surgeon, Karachchi/Poonakary

Table: 4.2.11

Staff Details of office at the Veterinary Surgeon, Kilinochchi - 2016

S.N	Name of Centre	Present Cadre							Additional Requirement							
		Veterinary surgeon	Livestock Development Officer	Development Officer	Public Service Management Assistant	Driver	Dispensary Labour	Departmental Labour	Veterinary surgeon	Livestock Development Officer	Development Officer	Development Officer	Public Service Management Assistant	Driver	Dispensary Labour	Departmental Labour
1	District Veterinary surgeon Office	3	-	4	3	1		1								0
2	Veterinary surgeon Office, Kilinochchi	2	2	2	-	1	1	1	1							1
3	Veterinary surgeon Office, Poonakary	2	1	1	-	1	1	2	1	2	1	-		1	-	
4	Veterinary surgeon Office, Kandawalai	2	2	1	-	1	2	1	1	2	1	-	0	-	-	
5	Veterinary surgeon Office, Pallai	2	1	1	-	1	1	1	1	1	1	-	0	1	-	
6	Regional Training Centre, Ariviyalnagar, Kilinochchi	1	-	-	-	1	1			1	2	-	1	-	3	
Total		12	6	9	3	6	6	6	6	0	9	5	0	1	3	4

District Veterinary Surgeon, Dept. of Animal Production & Health , Kilinochchi

Table:4.3.1

Monthly Rainfall in Kilinochchi District - 2000 - 2016

MONTH/ YEAR	Station No:01 - Irainimadhu In mm			Station No:02 - Akkarayan In mm			Station No:03 - Kariyalainagapaduwan In mm			D - No. of Days Rain		
	January (M.M.D)	February (M.M.D)	March (M.M.D)	April (M.M.D)	May (M.M.D)	June (M.M.D)	July (M.M.D)	August (M.M.D)	September (M.M.D)	October (M.M.D)	November (M.M.D)	December (M.M.D)
2000												
Station No:01	162.82 (4)	271.24 (8)	42.66 (2)	53.34 (3)	39.63 (2)	-	24.9(3)	141.48(2)	139.7 (7)	116.59(7)	210.3(11)	118.35(3)
Station No:02	121.0 (12)	147.4 (7)	28.9 (2)	13.0(3)	9.9 (2)	-	5.1(1)	13.2 (8)	93.5 (5)	48.5(3)	253.7(9)	156.7(4)
Station No:03	108.60 (8)	140.7 (4)	-	101.5(3)	10.1(1)	-	-	-	85.7 (4)	95.7(4)	9.3(1)	108.0(2)
2001												
Station No:01	133.61 (7)	-	-	121.14(8)	18.8(1)	45.97 (2)	-	17.27(1)	19.05(2)	137.16(10)	93.22(7)	504.7(17)
Station No:02	248.3 (8)	5.1 (1)	-	333.8(15)	35.56(1)	61.7 (2)	19.0 (1)	29.0(1)	31.2(2)	211.4(9)	203.1(9)	785.5(15)
Station No:03	153.5 (5)	26.0 (2)	-	450.5(11)	47.4 (3)	127.1(3)	13.71(1)	24.0(1)	-	110.7(5)	200.4(8)	781.8(16)
2002												
Station No:01	6.24 (4)	78.99 (2)	17.1 (1)	46.46(4)	15.24(3)	5.34(2)	-	-	-	67.06(8)	170.13(13)	554.31(14)
Station No:02	131.4 (5)	152.2 (3)	-	158.9(10)	4.26(2)	14.5(2)	-	-	16.3(1)	115.8(7)	308.81(13)	554.31(14)
Station No:03	82.75 (5)	208.2 (3)	17.1 (1)	450.8(13)	-	-	-	-	-	68.92(9)	-	598.0(17)
												Cont

Table:4.3.1

Monthly Rainfall in Kilinochchi District - 2000 - 2016

MONTH/ YEAR	Station No:01 - Irainimadhu In mm			Station No:02 - Akkarayan In mm			Station No:03 - Kariyalainagapaduwan In mm			D - No. of Days Rain		
	January (M.M.D)	February (M.M.D)	March (M.M.D)	April (M.M.D)	May (M.M.D)	June (M.M.D)	July (M.M.D)	August (M.M.D)	September (M.M.D)	October (M.M.D)	November (M.M.D)	December (M.M.D)
2003												
Station No:01	97.78 (5)	90.17 (2)	16.26 (1)	27.43(5)	24.38 (1)	-	98.03(3)	56.89(6)	6.35(1)	42.67(6)	634.42(22)	33.51(4)
Station No:02	97.7 (5)	106.7 (2)	63.00 (2)	40.6 (1)	160.9 (3)	-	68.6(3)	76.4 (4)	-	145.5(3)	442.27(19)	54.6(2)
Station No:03	222.0 (9)	-	-	-	-	-	-	-	-	27.0(2)	545.4(17)	129.0(7)
2004												
Station No:01	-	29.21 (1)	21.84 (1)	8.12(1)	105.12 (5)	10.92(4)	-	-	33.6(3)	212.05(13)	406.34(20)	291.79(16)
Station No:02	-	-	11.40 (1)	-	212.6 (5)	18.8(1)	-	6.5(1)	75.5(2)	283.02(9)	457.32(13)	386.6(18)
Station No:03	15.6 (2)	29.1(1)	2.60 (2)	57.6 (5)	190.85 (9)	14.7(1)	-	-	108.5(5)	325.7(13)	565.6(21)	291.7(13)
2005												
Station No:01	17.6 (1)	-	-	71.6(8)	30.31 (1)	-	46.6(2)	6.7(1)	-	235.4(2)	580.9(16)	54.2(5)
Station No:02	101.2 (3)	-	22.5 (2)	163.4(6)	50.0 (2)	-	11.5(1)	-	10.0(1)	124.0(6)	521.9(9)	46.9(3)
Station No:03	55.8 (5)	-	30.5 (1)	163.6(11)	16.9 (2)	-	2.8(1)	1.5(1)	-	41.8(6)	197.3(11)	86.3(9)
												Cont

Table:4.3.1

Monthly Rainfall in Kilinochchi District - 2000 - 2016

MONTH/ YEAR	Station No:01 - Irainimadhu In mm			Station No:02 - Akkarayan In mm			Station No:03 - Kariyalainagapaduwan In mm			D - No. of Days Rain		
	January (M.M.D)	February (M.M.D)	March (M.M.D)	April (M.M.D)	May (M.M.D)	June (M.M.D)	July (M.M.D)	August (M.M.D)	September (M.M.D)	October (M.M.D)	November (M.M.D)	December (M.M.D)
2006												
Station No:01	93.1 (4)	12.8 (1)	34.2 (4)	74.0 (4)	7.8 (3)	3.5 (1)	-	-	87.4 (6)	193.8 (13)	181.3 (14)	44.3 (3)
Station No:02	187.0 (7)	-	-	19.9 (2)	6.0 (1)	-	-	-	31.7 (3)	238.2 (13)	221.1 (14)	42.0 (2)
Station No:03	217.7 (6)	3.0 (1)	96.3 (5)	46.1 (3)	-	-	-	-	30.7 (1)	168.9 (10)	277.3 (14)	40.7 (2)
2007												
Station No:01	69.0 (1)	29.0 (3)	-	14.7 (2)	-	41.5 (3)	69.8 (3)	-	30.0 (4)	141.5 (7)	94.8 (6)	235.4 (11)
Station No:02	85.0 (1)	35.0 (1)	-	24.5 (4)	-	8.3 (1)	32.0 (1)	-	41.5 (3)	136.0 (10)	94.0 (8)	144.8 (10)
Station No:03	85.5 (1)	28.5 (1)	-	32.4 (3)	-	-	-	30.8 (1)	12.8 (2)	147.8 (9)	135.1 (10)	233.1 (9)
	Cont											
2008	Not available											
2009	Not available											

Table:4.3.1

Monthly Rainfall in Kilinochchi District - 2000 - 2016

MONTH/ YEAR	Station No:01 - Irainimadhu In mm			Station No:02 - Akkarayan In mm			Station No:03 - Kariyalainagapaduwan In mm			D - No. of Days Rain		
	January (M.M.D)	February (M.M.D)	March (M.M.D)	April (M.M.D)	May (M.M.D)	June (M.M.D)	July (M.M.D)	August (M.M.D)	September (M.M.D)	October (M.M.D)	November (M.M.D)	December (M.M.D)
2010												
Station No:01	-	1.5(1)	67.8 (3)	111.1 (7)	157.0 (7)	7.6 (1)	50.7 (3)	119.2 (4)	63.1 (6)	239.5 (6)	354.9 (13)	698.5 (19)
Station No:02	-	1.5(1)	63.2 (3)	100.4(4)	100.4 (4)	17.0 (1)	-	70.0 (3)	113.3 (4)	145.5 (6)	308.1 (15)	555.4 (18)
Station No:03	-	-	28.5 (3)	84.7 (3)	150.3 (4)	54.9 (2)	4.9 (1)	81.6 (3)	142.0 (6)	52.3 (3)	339.7 (12)	296.8 (10)
2011												
Station No:01	221.7(13)	132.8(09)	190.1(08)	174(04)	-	-	-	19.6(01)	-	236.5(16)	453.6(16)	894.10(14)
Station No:02	221.(10)	114.8(06)	26.6(04)	139.4(10)	20.5(01)	-	-	-	-	135.11(09)	559.5(15)	369.5(14)
Station No:03	60.6(07)	95.1(07)	-	50.9(3)	-	-	-	-	-	205.7(11)	358.6(15)	376(09)
2012												
Station No:01	24(01)	-	9.8(01)	161(06)	-	-	39.8(2)	27.6(01)	30.6(04)	289(12)	202(06)	412.4(17)
Station No:02	-	-	-	154.7(6)	-	-	-	-	-	319.8(08)	279.2(7)	457.8(16)
Station No:03	20.0(01)	-	-	118.4(04)	-	-	-	-	46(3)	332.00	203(06)	334.9(13)
												Cont

Table:4.3.1

Monthly Rainfall in Kilinochchi District - 2000 - 2016

MONTH/ YEAR	Station No:01 - Irainimadhu In mm			Station No:02 - Akkarayan In mm			Station No:03 - Kariyalainagapaduvan In mm			D - No. of Days Rain		
	January (M.M.D)	February (M.M.D)	March (M.M.D)	April (M.M.D)	May (M.M.D)	June (M.M.D)	July (M.M.D)	August (M.M.D)	September (M.M.D)	October (M.M.D)	November (M.M.D)	December (M.M.D)
2013												
Station No:01	104.80	288.60	73.70	160.50	25.00	-	-	43.00	48.80	58.50	193.50	227.7
Station No:02	89.10	306.00	93.30	7.00	80.60	-	-	53.60	11.00	81.30	87.40	189.80
Station No:03	139.00	299.00	146.00	77.00	45.00	-	-	30.00	155.00	52.00	98.20	269.00
2014												
Station No:01	155.1(7)	109.7(4)	-	13(2)	73.6(5)	-	-	133.8(7)	88.2(4)	366.4(17)	393.7(17)	516.2(20)
Station No:02	212.5(8)	74.7(6)	-	57.7(3)	113.1(5)	-	-	81.4(2)	89.9(4)	311.6(14)	310.9(19)	488.9(21)
Station No:03	171(6)	36(4)	-	31(2)	91.1(7)	-	-	98.7(2)	65.9(3)	359.9(10)	362.3(14)	456.0(16)
2015												
Station No:01	-	81.0(4)	96.2(5)	58.7(5)	160.7(8)	6.2(2)	-	43.8(4)	115.5(4)	224.3(11)	887.6(19)	419.4(15)
Station No:02	-	43.7(3)	721.1(2)	89.8(7)	150.8(9)	2.9(1)	2.0(1)	41.0(3)	125.2(6)	313.0(9)	687.5(18)	460.8(19)
Station No:03	-	89.6(2)	64.1(3)	135.6(6)	121.2(6)	-	15.2(1)	86.8(3)	82.1(1)	122.9(7)	600.7(18)	381.6(18)
												Cont

Table:4.3.1

Monthly Rainfall in Kilinochchi District - 2000 - 2016

MONTH/ YEAR	Station No:01 - Iranaimadhu In mm			Station No:02 - Akkarayan In mm			Station No:03 - Kariyalainagapaduwan In mm			D - No. of Days Rain		
	January (M.M.D)	February (M.M.D)	March (M.M.D)	April (M.M.D)	May (M.M.D)	June (M.M.D)	July (M.M.D)	August (M.M.D)	September (M.M.D)	October (M.M.D)	November (M.M.D)	December (M.M.D)
2016												
Station No:01	38.9 (4)	8.4 (1)	-	39.8 (3)	666.2 (6)	2.8 (1)	47.9 (2)	-	-	7.8 (1)	611.2 (15)	137.1 (7)
Station No:02	43.4 (6)	-	-	32.0 (2)	578.1 (7)	-	8.3 (2)	-	-	30.3 (2)	572.1 (15)	145.5 (6)
Station No:03	-	-	-	-	350.5 (4)	-	-	-	-	29 (2)	411.3 (13)	141.1 (6)

Source: Deputy Director of Irrigation, Kilinochchi

Table:4.3.2

Name of Rivers and Particulars Related to Irrigation Facility - 2016

S.No	Name	Catchment area in sq.km	Approximate length in km	Duration of flow in months	Extent benefited in Kilinochchi district hectares	Volume of water consumed annually
1	Pallavarayan aru	161	31	3.5	609.31>	Not Available
2	Mandakal aru	300	44	3.5	139.27>	Not Available
3	Akkarayan aru	194	32	3.5	1383.4>	Not Available
4	Kalakaluppu aru	57	21	3.5	495.57>	Not Available
5	Kanagarayan aru	906	86	3.5	8900.8>	Above 5000
6	Netheli aru	120	31	3.5	1791.49>	Not Available
7	Piramanthal aru	83	23	3.5	243.72>>	Above 3020

Source: Deputy Director of Irrigation,

Table:4.3.3

Details Major / Medium Tanks in Kilinochchi District - 2016

S.No	Divisional Secretariat	Name of Tank	Capacity (Ac.Ft)	Irrigable Area		Catchment Area		Farmer Families
				(ACS)	(Ha)	(Sq.Ml)	Sq.Km)	
1	Karachchi	Vannerikulam	1,713	360.00	145.75	5.00	12.94	120
		Puthumurippu	4,901	985.00	398.79	10.50	27.17	405
		Kanagambikai kulam	1,319	260.00	105.26	10.30	26.66	130
		Akkarayan kulam	27,340	3417.00	1383.40	41.20	106.63	1819
2	Karachchi/ Kandawalai	Iranaimadhu	106,500	21985.00	8900.81	227.00	587.48	9118
		Kalmadhu kulam	12,280	3450.00	1396.76	26.50	68.58	1257
4	Poonakary	Piramanthanaru kulam	3,128	602.00	243.72	25.89	67.00	401
		Kariyalainagapaduvan	11,791	1505.00	609.31	46.00	119.05	502
		Kudamuruddy	2000	650.00	263.16	75.89	196.40	340
Total:			170972	33214.00	13446.96	468.28	1211.91	14092

NOTE ; Major Tank : IF Irrigable area > 1500 ACS

Medium Tank: IF Irrigable area < 1500-200 ACS

Minor Tank : IF Irrigable area < 200 ACS

Source: Deputy Director of Irrigation,
Kilinochchi

Table :-4.3.4

Details of Water Level in Major Tanks in Kilinochchi District (2004 - 2016)

S.No	Name of Major Tank	Full Supply Level of the Tank	Year														
			2004 Sep	2005 Dec	2006 Dec	2007 Dec	2008	2009	2010 Dec	2011 Dec	2012 Dec	2013 Dec	2014 Dec	2015 Dec	2016 Dec		
1	Iranamadhu	34'0"	31'10"	28'10"	28'5.5"	28'5.5"	25'7"				30'-0.5"	29' - 05"	31'-3.5"	11'-00"	30' - 06"	27' - 08"	10'-03"
2	Kalmadhu	24'0"	6" 5.5"	24'0"	21'4.5"	19'6"	19'6"			Breached	Breached	Breached	24'-2.5"	3'-0"	24' - 03"	24' - 03"	13'-06"
3	Akkarayan	23'0"	4' 5"	22'11"	20'8.5"	13'4"	13'4"			23'-4"	24' - 05"	24' - 05"	24'-02"	5'-0"	24' - 03"	25' - 01"	18'-00"
4	Puthumurippu	16'0"	-	16'5.5"	12'5.5"	9'0"	9'0"			16'-7"	16' - 7.5"	16' - 7.5"	16'-6"	5'-0"	19' - 00"	19' - 00"	18'-7.5"
5	Kanagambigai Kulam	10'0"	2'4"	9'11"	9'10.5"	7'0"	7'0"			10'-1"	10' - 03"	10' - 03"	10'-0.5"	3'-01"	10' - 07"	10' - 07"	10'-5.5"
6	Piramantharu	12'0"	2'3"	12'00"	12'0"	11'10"	11'10"			12'-4"	12' - 01"	12' - 01"	12'-03"	4'-0.5"	12' - 04"	12' - 05"	08'-10"
7	Kariyalainagapaduwan	10'0"	1'7.5"	9'11"	9'0.5"	5'8.5"	5'8.5"			10'-11"	09' - 8.5"	09' - 8.5"	11'-04"	2'-09"	10' - 10.5"	10' - 06"	06'-00"
8	Vannerikulam	09'0"	5'5"	9'2.5"	8'7.5"	9'4"	9'4"			9'-8"	09' - 10"	09' - 10"	09'-09"	6'-02"	09' - 09"	9' - 07"	08'-02"
9	Anaivilunthan Kulam	07'6"	1'8"	7'5.5"	5'10"	1'8.5"	1'8.5"			-	-	-	-	-	8' - 07"	-	08'-02"

Source : Deputy Director of Irrigation , Kilinochchi

Table :-4.3.5

Salt Water Exclusion - 2016

S.No	Salt Water Exclusion Scheme	Total Acreage Benefit (Acres)
1	Raman Kalappu SWE Bund	78
2	Karukaithevu SWE Bund	120
3	Uppalavanklappu SWE Bund	68
4	Nallur SWE Bund	75
5	Ganimadam - Sithankurichchi SWE Bund	1159
6	Vedukadu SWE Bund	
7	Pavoodai SWE Bund	
8	Venerasodai SWE Bund	
9	Gowtharimunai SWE Bund	
10	Kudamuruddi Barrage	1700
11	Proposed Control Structure at Sembankunru	
12	Proposed Control Structure across the Mandakal Aru at A32 Road	
13	Malapu Kulam	184
14	Kokkudaijan Kulam	52
15	Ngamunai SWE	750
16	Anaikidanku SWE	
17	Pallavarayankaddu Manaikadu SWE	2700
18	Proposed Control Structure across the Pallavarayankaddu at A32 Road	
19	Paramankera SWE Bund	1400
20	Abandoned Land Due to Salinity	

Source: Deputy Director of Irrigation, Kilinochchi

Table 4.4.1

Fisheries Co-operative Societies in Kilinochchi District-2016

DS Division	Fisheries Division	Name of the Society	No. of Member
Pachchilaipalli	Palai	1.Sangatharvayal	168
		2.Pulopalai	109
		3) Kilaly	131
		4) Arathinagar	73
Kandawalai	Kandawalai	1. Nagenthirapuram	135
		2. Tharmapuram	159
		3. Kannaginagar	385
		4.Thattuvankotti	152
		5.Umayarlpuram	83
		6.Piramanthanaru	115
		7. Kallaru	195
Poonakary	Poonakary	1. Nallur	102
		2. Nagathevanthurai	87
		3. Gowtharimunai	109
		4. Pallikudah	301
		5.Pallikudah Valarmathy	112
	Nachchikudah	1. Anpupuram	95
		2. Iranaimathanagar	345
		3. St.Yakappar	122
		4. Annaivelankanni	118
		5. Valaipadu	257
		6. Kiranchchi	225
	7. Palavi	55	
	8. Kumulamunai	59	
	9.Nachchikudah	252	
	10. Nallayan	91	
	11. St.Sebastiyen	102	
Total			4137

Source : Fisheries Department , Kilinochchi

Table 4.4.2

Fisheries Particulars in Kilinochchi District 2016

DS Division	F.I. Division	Name of Fishing Centres	Number		No of Fishing Craft			
			Fish Landing Centres	Active Fisher men	3 ^{1/2} ton Boats	FRP Boats	Vallams	Kattu maram
Poonakary	Poonakary	Nallur, Nagathevanthurai, Gowtharimunai, Pallikuda, Va Iarmathy	5	498		240	35	43
Poonakary	Nachchikkuda	Iranaimanagar, Nachchikuda, j, Kumulamunai, Annai velankanipadu, Kiranchchi, Valaipadu, Palavi, Anpupuram, Yakappan, St. Sebastiyen, Nallayan	11	1910		422	32	57
Pachchilaipalli	Pallai	Sangatharwayal, Pullopalai east, Arathinagar, Kilaly	4	382		16	23	29
Kandawalai	Kandawalai	Kattadythurai, Aniladithapiddy,	3	1000				86
Total			23	3790	-	678	90	215

Source : Fisheries Department , Kilinochchi

Table:4.4.3

Basic Information in Fisheries Sector - 2016

S.No	Particulars of Fisheries	Nos
1	Fisheries Inspectors Division	04
2	Fish Landing Centres	23
3	Fishing Villages	26
4	Fishing Families	4118
5	Members	4000
6	Active Fishermen	3790
7	Costal Area GN Division	26
8	Fisheries Co-operative Societies	26

Source : Fisheries Department , Kilinochchi

Table: 4.4.4

Number of Fishing Craft Kilinochchi District - 2016

S.No	Fisheries Inspectors Division	Traditional Craft						
		3 1/2 ton Boat	Fiber Glass Boats	Theppam	Kattumaram	Model Vallam	Orukullaa	Vallam
1	Poonakary		240			35		43
2	Nachchikkuda		422			32		57
3	Pallai		16			23		29
4	Kandawalai							86
5	Karachchi							
Total		-	678	-	-	90	-	215

Source : Fisheries Department ,Kilinochchi

Table :4.4.5

Fishing Productions in Kilinochchi District By Monthly In mt- 2010 - 2016

Year	Jan	Feb	Mar	April	May	June	July	Aug	Sep	Oct	Nov	Dec	Total
2010	0.990	1.010	3.915	10.120	10.160	9.400	16.275	20.325	49.360	96.700	84.300	86.000	388.555
2011	570.500	574.655	687.700	652.900	729.574	802.660	457.835	616.940	607.225	881.615	764.800	808.496	8,154.900
2012	713.520	836.000	791.000	932.170	929.470	837.825	498.450	591.780	595.835	668.195	787.830	712.845	8,894.920
2013	713.570	836.189	791.099	932.220	929.510	845.010	507.122	582.090	608.042	703.519	767.950	822.541	9,038.862
2014	1,497.460	1,516.320	1,545.073	1,648.727	1,497.220	1,304.480	1,066.270	871.885	853.050	778.330	814.620	814.045	14,207.480
2015	783.000	1,177.000	1,141.000	1,088.000	1,069.000	1,054.000	883.000	853.000	858.000	758.000	744.000	781.000	11,189.000
2016	856.180	910.650	975.220	1,059.650	1,177.120	967.480	1,016.700	953.040	947.420	990.620	1,034.150	1,265.430	12,153.660

Source : Fisheries Department , Kilinochchi

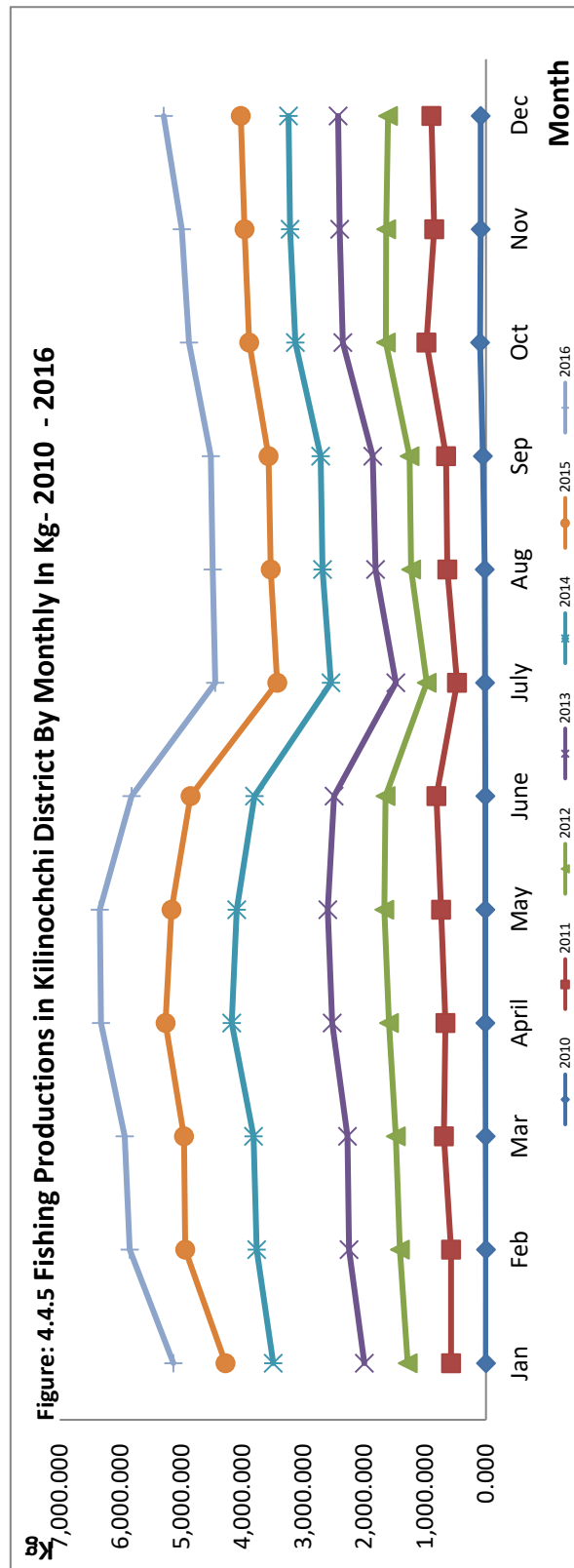


Table :- 4.4.6

Fish Production for the year in Kilinochchi District- 2016(mt)

S.No	Name of the F.I Division	January	February	March	April	May	June	July	August	September	October	November	December	Total
1	Kandawalai	Nil	2,000	20,000	50,000	58,000	58,000	35,000	41,000	21,000	22,000	21,000	30,000	358,000
2	Nachchikuda	522,500	550,000	580,000	596,000	756,000	704,000	591,000	512,000	532,000	563,000	591,000	712,000	7209,500
3	Poonakary	269,350	275,000	267,000	262,000	251,000	246,000	234,000	239,000	234,000	256,000	268,000	328,000	3129,350
4	Pachchilapalli	64,330	84,000	107,000	151,000	112,000	90,000	155,000	161,000	161,000	151,000	154,000	194,000	1584,330
	Total	856,180	911,000	974,000	1059,000	1177,000	1098,000	1015,000	953,000	948,000	992,000	1034,000	1264,000	12281,180

Source : Fisheries Department , Kilinochchi

Table :- 4.4.7

Fish Production by the year - 2011 - 2016 (mt)

Year	Production (mt)
2011	241,682
2012	1,974,751
2013	2,094,960
2014	406,793
2015	11,189,775
2016	12,281,180

Source : Fisheries Department , Kilinochchi

Table: 4.4.8

Marine Fishery - Details of Fishing Family in Kilinochchi District - 2016

Ds Division	No of Fishing Families	No of Active Fishermen	No of Families in Marine Fishers	No of Affected Families	
				Tsunami	War
Poonakary	2667	2408	2410	-	100%
Kandawallai	1050	1000	1050	-	100%
Pallai	401	382	380	-	100%
Total	4118	3790	3840	-	

Source : Fisheries Department , Kilinochchi

Table: 4.4.9

Details of Fishing Village in Kilinochchi District - 2016

No	Name of Fishing Division	Name of Fishing village
1	Nachchikuda	1. Anpupuram
2		2. Iranaimathanagar
3		3. St.Yakappar
4		4. Annaivelankanni
5		5. Valaipadu
6		6. Kiranchchi
7		7. Palavi
8		8. Kumulamunai
9		9.Nachchikudah
10		10. Nallayan
11		11. St.Sebastiyen
12	Poonakary	1. Nallur
13		2. Nagathevanthurai
14		3. Gowtharimunai
15		4. Pallikudah
16		5.Pallikudah Valarmathy
17	Kandawalai	1. Nagenthirapuram
18		2. Tharmapuram
19		3. Kannaginagar
20		4.Thattuvankotti
21		5.Umayarlpuram
22		6.Piramanthanaru
23		7. Kallaru
24	Pallai	1.Sangatharvayal
25		2.Pulopalai
26		3.Kilaly
27		4. Arathinagar

Source : Fisheries Department , Kilinochchi

Table: 4.4.10

Cooperative Society and Beneficiaries - 2016

DS Division	No of registered fisheries Co-operative society	No of registered fisheries Co-operative society	No of fishermen benefit under pension scheme	No of fishermen Received Pension	No of fishermen paying premium on installment basis
Poonakary	16	16	1187	25	Nil
Kandawalai	7	7	393	14	Nil
Pallai	4	4	230	8	Nil
Total	27	27	1810	47	-

Table: 4.4.11

Crafts Operation -2016

DS Division	In board multiday operation crafts	In board oneday operation crafts	Out board FRP Opration Crafts	Tradisonal Mechanized operation Crafts	Medal Operation Crafts
Poonakary	2	-	662	58	100
Kandawalai	-	-			86
Pallai	-	-	16	23	29
Total	2	-	678	81	215

Table: 4.4.12

Factory Harbour, Products-2016

DS Division	Fishing factories or harbour type	Fishing factories or Harbours type capacity	Fresh Fish Product (mt)	Dry Fish Product (mt)
Karachchi	-	-	-	-
Kandawalai	-	-	858.000	-
Poonakary	-	-	9865.000	280.000
Pachchilaipalli	-	-	1585.000	40.000
Total	-	-	12308.000	320.000

Source : Fisheries Department , Kilinochchi

Table: 4.4.13

Detail of Active Tanks in Kilinochchi District for Inland Fishing - 2016

S.No	DS Division	Name of Water Body	Type of Water Body	Name of the landing site
1	Karachchi	Irranaiamadu	Major Perennial	Irraniamdu landing site
				Sooriyakarai landingsite
		Akkarajan	Major Perennial	Akkarajan landingsite
		Vannerikkulam	Medium	Society building landing side
		Puthumurippu	Medium	Urthupulam landing side
		Kanagambekai	Minor Perennial	
2	Poonakary	Kariyalainagapaduwan	Medium	Thurisaddy landingsite
				Kovillady landingsite
		Panndeveddy	Medium	Pandyveddy landingsite
3	Kandawalai	Piramantharu	Medium	
		Kalmadu	Medium	-
4	Pachchilaippalli	-	-	-

Source: National Aquaculture Development Authority of Sri Lanka (NAQDA) - Kilinochchi.

Table: 4.4.14

Details of Inland Fisheries Societies - 2016

S.No	Name of the water Body	Name of the Society	Name of the landing site	No of Fisherman	No of Active Fisherman
1	Irranaiamadu	Irranaimadu Inland FCS	Irranaimdu landing site	132	90
2		Irranaiamdu East inland FCS	Sooriyakarai landingsite	65	20
3	Akkarajan	Akkarajankulam inland FCS	Akkarajan landingsite	33	16
4	Vannerikkulam	Vannerikkulam inland FCS	Society building landing side	55	40
5	Puthumurippu	Puthumurippu inland FCS	Urthupulam landingsite	40	10
6	Kanagambekai	-	-		
7	Kariyalainagapaduwan	Kariyalainagapaduwan inland FCS	Thurisaddy landingsite	76	32
8			Kovillady landingsite		
9	Piramanthamaru	Piramanthamaru inland FCS	Pandyveddy landingsite		
10	Kalmadu	-	-		

Source: National Aquaculture Development Authority of Sri Lanka (NAQDA) - Kilinochchi.

Table: 4.4.15

Details of Fisherman and Canoes - 2016

S.No	Name of the water Body	Name of the Society	No of Fisherman						No of Canoes								
			2010	2011	2012	2013	2014	2015	2016	2010	2011	2012	2013	2014	2015	2016	
1	Irranaiamadu	Irranaiamadu FCS	98	107	111	122	122	122	133	132	60	92	110	64	74	80	78
2	Akkarajan	Irranaiamdu East FCS	-	-	42	52	42	65	65	-	-	-	29	29	29	30	29
3	Vannerikkulam	Akkarajankulam FCS	26	30	22	22	22	33	33	20	25	22	22	22	25	30	20
4	Puthumurippu	Vannerikkulam FCS	61	68	56	56	56	60	55	18	25	32	32	32	31	55	55
5	Kanagambekai	Puthumurippu FCS	13	18	18	18	18	34	40	10	10	8	10	10	12	12	12
6	Kariyalainagapaduwan	Kariyalainagapaduwan FCS	64	78	78	56	76	80	76	15	28	18	18	18	16	26	30
7	Piramanthanaru	Piramanthanaru FCS	17	24	26	22	14	35	-	5	5	14	14	-	-	-	-
8	Kalmadu		-	-	-	-	-	-	-	-	-	-	-	-	-	-	-

Source: National Aquaculture Development Authority of Sri Lanka (NAQDA) - Kilinochchi.

Table: 4.4.16

Stocking Data Tanks Wise -2016

S.No	Name of the water Body	Name of the Society	Species	Amount
1	Irranaimadu	Irranaimadu FCS, Sooriyakarai FCS	Th,FWP,Ct,Rh	450,000.00
2	Akkarajan	Akkarajankulam FCS	Th, CT,FWP, Rh	190,000.00
3	Vannerikkulam	Vannerikkulam FCS	Th,CT,RH,FWP	300,000.00
4	Puthumurippu	Puthumurippu FCS	CT,MH,FWP, TH	190,000.00
5	Kanagambekai			
6	Kariyalainagapaduwan	Kariyalainagapaduwan FCS	Th,FWP	440,000.00
7	Pandeveddy		TH, FWP	110,000.00
8	Piramanthanaru	Piramanthanaru FCS		-
9	Kalmadu		TH	90,000.00
10	Mukkomban	Mukkomban FO		15,000.00
11	Aanaivelunthan kulam	Aanaiveluntha RFO	TH, FWP	200,000.00
12	Puluthiyaru		TH,FWP	110,000.00
13	Ambalkulam		TH	60,000.00
14	Maniyankulam	Ambalkulam FO	TH	60,000.00
15	Uruthirapura kulam		TH	60,000.00
16	Sinnapalawarayanakaddu kulam		TH	60,000.00
17	Kokkulachchi			-
18	Eruddalai			-
19	Micalfa			-
Total				2,335,000.00

Source: National Aquaculture Development Authority of Sri Lanka (NAQDA) - Kilinochchi.

Table: 4.4.17

Stocked Fingerlings Year Wise - 2010 - 2016

S.No	Year	No of fingerlings (Mn)	Production (Mt)
1	2010	0.54	10
2	2011	0.87	250
3	2012	0.91	1140
4	2013	1.55	1250
5	2014	0.675	391.232
6	2015	1.105	1080
7	2016	2.335	785

Table: 4.4.18

Other Aquaculture Activities 2016

No	Activities
1	Food fish culture -01 farmer

Source: National Aquaculture Development Authority of Sri Lanka (NAQDA) - Kilinochchi.

Table :- 4.4.19

Inland Fishery and Aquaculture 2016

S.No.	Name of Tank	DS Division	Extent (Ha)	No. of Fishermen	No. of seeds Stocked		Production	
					Fish	Fresh water Prawn	Fish	Fresh water Prawn
1	Irranaiamadu	Karachchi	2327	197	150,000	300,000	312174	-
2	Akkarajankulam	Karachchi	809	33	90,000	100000	102029	-
3	Vannerikkulam	Karachchi	154	55	150,000	150000	855902	-
4	Kariyalainagapaduwan	Poonagary	567	76	340,000	100000	48071	-
5	Puthumurippu	Karachchi	-	32	90,000	100000	12772	-
6	Piramanthanaru	Kandawalai	-	-	-	-	-	-
Total					820000	750000	1330948	0

Source: National Aquaculture Development Authority of Sri Lanka (NAQDA) - Kilinochchi.

Table :- 4.4.20

Status of the Fisheries Sector in Kilinochchi District- 2016

S.No	Name of Fisheries Inspector Division	No. of GN Divisions	No. of fishing villages	No. of fish landing centres	No. of RFO	No. of members of RFO	No. of landing point Organization	No. of members of Landing Point Organization	No. of lagoon fishermen	No. of Sea fishermen	No. of Active Fishermen	No. of Fishing Families	Fishing Population
1	Karachchi	-	-	-	-	-	-	-	-	-	-	-	-
2	Kandawalai	4	6	3	6	1200	-	799	1,000	-	1000	1050	4250
3	Poonakary	11	16	18	16	2805	-	560	850	1550	2408	2667	11271
4	Pachchilaipalli	4	4	4	4	425	-	412	382	-	382	401	1,690
Total		19	26	25	26	4,430	0	1,771	2,232	1,550	3,790	4,118	17,211

Source : Fisheries Department, Kilinochchi

Table :- 4.4.21

Operational Crafts in Kilinochchi District - 2016

S.No	Name of Fisheries Inspector Area	Muldi Days Boat	One Day Boat	F.R.P Boat	Sea Thony	Lagoon Thony	Madal Vallam	Other	Total
1	Karachchi	-	-	-	-	-	-	-	-
2	Kandawalai	-	-	-	-	-	-	114	-
3	Poonakary	2	-	452	-	-	58	86	-
4	Pachchilaipalli	-	-	16	-	-	23	29	-
Total		2	0	468	0	0	81	229	0

Source : Fisheries Department, Kilinochchi

Table :- 4.4.22

Costal Area in Kilinochchi District

No	Divisional Secretariat	Name of GN Division	Name of Village	Distance (Km)
1	Karachchi	Uruththirapuram North	Kunjuparanthan	5Km
2	Kandawalai	Thadduvankoddy	Thandduvankoddy	3Km
		Puliyampokkanai	Nakenthirapuram	3Km
		Tharmapuram	Tharmapuram	
		Punnaineeravi	Kannaginagar	
		Piramanthanaru	Kallaru	4Km
			Piramanthanaru	

Costal Area in Kilinochchi District

No	Divisional Secretariat	Name of GN Division	Name of Village	Distance (Km)	
3	Poonakary	Pallikkuda	Pallikkuda	15Km	
			Walarmathi	10 Km	
			Nagathevanthurai	20Km	
			Cheddiyarkurichchi	10Km	
			Nallur		
			Gawtharimunai		
			Kalmunai	22Km	
			Vinasioodai	150M	
			Mulangavil	St.Sebestiayarpuram	500M
			Iranaitivu	Iranaimathanagar	1 Km

Costal Area in Kilinochchi District

No	Divisional Secretariat	Name of GN Division	Name of Village	Distance (Km)
		Nachchikuda	Yagappara	500M
			Nachchikuda	750M
			Nauaiyan	150M
			Annaivelankanni	3Km
		Palavarayankaddu (Nochchimunai)	Kumulamunai	3Km
		Kiranchi	Kiranchi	3Km
		Ponnavalli	Valaipadu	8Km
			Palavi	3Km
	Pachchilaipalli	Kilaly	Kilaly	10Km
4		Allipalai	Allipalai	20Km
		Kovilwayal	Sangatharwayal	11Km



Chapter V

Table:5.1

Electricity Supply Kilinochchi District .No.of Consumers by Categorized -2016

Categories	Consumers
Domestic Purpose	29,447
Industrial Purpose	101
General Purpose	3,126
Total	32,674

Table: 5.2

Length of Electricity Distribution System in Kilinochchi District - 2016

Line Category	Length (Km)
Medium Voltage (33 KV)	330.02 Km
Low Voltahe (03 Phase)	1032.42 Km


Source :CEB, Kilinochchi

Table: 5.3

Tele Communication Facilities by Categories in Kilinochchi District - 2016

S.No	Categories	No.of. Telephones
1	Business	453
2	Residential	2896
3	Official	463
4	CDMA Phones	1583
Sub Total		5395
Enchanged Facilities		
1	IDD Facilities	388
2	SLT CLI	2973
3	Megaline	3130
4	E.Mail	286
5	ADSL	3130
6	DATA	138
Sub Total		10045
Total		15440

Source : Tele Com, Kilinochchi



Chapter VI

Table: 6.1

Length of Roads by Type And DS Division 2016 (Maintained By Road Development Authority)

No	Divisional Secretariat Division	Type of Road				Total Km
		'A" Class Km	'B" Class Km	'C" Class Km	'D" Class Km	
1	Karachchi	30.22	12.87	-	-	43.09
2	Kandawalai	16.89	-	-	-	16.89
3	Poonakary	38.62	12.87	-	-	51.49
4	Pachchilaipalli	20.32	4.83	-	-	25.15
Total		106.05	30.57	0.00	0.00	136.62

Source: Road Developme Authority

Table: 6.2

Length of Roads By Type And DS Division 2016 (Maintained By Road Development Department)

No	Divisional Secretariat Division	Type of Road				Total Km
		'A" Class Km	'B" Class Km	'C" Class Km	'D" Class Km	
1	Karachchi	-	-	139.89	20.90	160.79
2	Kandawalai	-	-	55.8	-	55.8
3	Poonakary	-	-	89.01	13.11	102.12
4	Pachchilaipalli	-	-	27.61	9.20	36.81
Total		-	-	312.31	43.21	355.52

Source: Road Development Department

Table : 6.3

**A & B Class Roads Under the Executive Engineer's Division
Road Development Authority - Kilinochchi In - 2016 Surface Condition**

No	Name of Road	Class	Section		Length of Road (KM)	Type of Road (Km)					
			From	To		Asphalt	Working progress	Metal	Sand Sealed	Gravel	Earth
1	Kandy - Jaffna Road	A009	242.30	288.00	45.70	Asphalt	100%	-	-	-	-
2	Navatkuli Karaitivu - Mannar Road	A032	17.12	55.74	38.62	Asphalt	90%	-	-	-	-
3	Paranthan - Karachchi - Mullaitivu Road	A035		21.72	21.72	Asphalt	100%	-	-	-	-
4	Paranthan - Poonakary Road	B357		25.74	25.74	Asphalt	100%	-	-	-	-
Total					131.78						

Table : 6.4

**Length of "A and B" Class Road Maintained by Road Development Authority in
Kilinochchi District - 2016**

No	Grade of Road	Name of Roads	Length (Km)
"A" Class Roads			
1	A009	Kandy - Jaffna Road	45.70
2	A035	Paranthan - Karachchi - Mullaitivu Road	21.72
3	A032	Navatkuli - Keraitivu - Mannar Road	38.62
"B" Class Roads			
1	B357	Paranthan - Poonakary Road	25.74
Total			131.78

Source : Road Development Authority ,Kilinochchi

Table : 6.5

A & B Class Roads Under the Executive Engineer's Division, RDA in Kilinochchi District - 2016

No	Name of Road	Route No	Section							
			Karachchi		Kandawalai		Poonakary		Pachchilaipalli	
			Section	Length Km	Section	Length Km	Section	Length Km	Section	Length Km
1	Kandy - Jaffna Road	A 009	242.30 - 256.50	14.20	256.50 - 267.70	11.20	-	-	267.7 - 288.0	20.30
2	Navatkuli Karaitivu - Mannar Road	A 035	-	-	-	17.12 - 55.74	38.62	-	-	-
3	Paranthan - Karachchi - Mullaitivu Road	A 032	-	-	0.00 - 21.72	21.72	-	-	-	-
4	Paranthan - Poonakary Road	B 357	6.00 - 12.87	6.87	0.00 - 6.00	6.00	12.87 - 25.74	12.87	-	-
Sub Total			-	21.07	-	38.92	-	51.49	-	20.30
Grand Total for Kilinochchi District (KM)			131.78							

Source : Road Development Authority

Table : 6.6

C & D Class Roads Under the Executive Engineer's Division RDD - 2016

C Class Roads

No	Road Code	Name of Road	DS Division	From (Km)	To (Km)	Total Length Km
01	NPKLC001	Approach Roads to Public Buildings	All Division	0.00	5.48	5.48
02	NPKLC002	Alakaratnam Road	Karachchi	0.00	11.45	11.45
03	NPKLC003	Kennady Road	Karachchi	0.00	7.12	7.12
04	NPKLC004	L.B.Main Chl.Road Akkarayankulam	Karachchi	0.00	20.00	20.00
05	NPKLC005	Murukandy - Akkarayankulam - Vanerikulam Rd	Karachchi	0.00	22.54	22.54
06	NPKLC006	Ramanathapuram - Tharmapuram Road	Karachchi / Kandawalai	0.00	7.60	7.60
07	NPKLC007	Taylor Road	Karachchi	0.00	10.40	10.40
08	NPKLC008	wilson Road	Karachchi	0.00	7.65	7.65
09	NPKLC009	Cattle Farm Road	Karachchi	0.00	3.40	3.40
10	NPKLC010	Akkarayan - Skanthapuram Road	Karachchi	0.00	3.54	3.54
11	NPKLC011	Kandawalai - Punnaineeravi Road	Kandawalai	0.00	8.45	8.45
12	NPKLC012	Rosse Road	Karachchi	0.00	3.22	3.22
13	NPKLC013	Puthumurippu Access Road	Karachchi	0.00	8.56	8.56
14	NPKLC014	RB Main ch1. Road Akkarayankulam Rd	Karachchi	0.00	6.64	6.64
15	NPKLC015	Murukandy -Kanakapuram Road	Karachchi	0.00	9.25	9.25
16	NPKLC016	Konavil - Skanthapuram Road	Karachchi	0.00	1.50	1.50
17	NPKLC017	Chettiyankurichchy Road	Poonagary	0.00	2.14	2.14
18	NPKLC018	Chunnavil - Veeravil Road	Poonagary	0.00	10.45	10.45
19	NPKLC019	Veeravil - Valaipadu Fisheries Road	Poonagary	0.00	2.42	2.42
20	NPKLC020	Chempankunru Palavi Kiranchi	Poonagary	0.00	31.00	31.00
21	NPKLC021	Elephant pass Thadduwankoddi - Murasumodda Road	Kandawalai	0.00	12.00	12.00
22	NPKLC022	Kandawalai - Vaddakachchi Road	Kandawalai	0.00	4.85	4.85
23	NPKLC023	Murasumodda - Kandawalai Road	Kandawalai	0.00	4.03	4.03
24	NPKLC024	Murasumodda - Kokkavil - Karippadamurippu Road	Kandawalai	0.00	9.66	9.66
25	NPKLC025	Pandisuddan - Kandawalai Road	Kandawalai	0.00	3.70	3.70
26	NPKLC026	Periyakulam - Kandawalai Road	Kandawalai	0.00	1.70	1.70
27	NPKLC027	Vaddakachchi - Puliyampokkanai Road	Kandawalai	0.00	9.80	9.80
28	NPKLC028	Thadduwankoddy - Elephantpass Road	Kandawalai	0.00	1.61	1.61
29	NPKLC029	Palai - Thampakamam Road	Pachchilaipalli	0.00	5.25	5.25
30	NPKLC030	Palai Road - (Pulopalai - Allippalai Road)	Pachchilaipalli	0.00	3.60	3.60

C & D Class Roads Under the Executive Engineer's Division RDD - 2016

C Class Roads

No	Road Code	Name of Road	DS Division	From (Km)	To (Km)	Total Length Km
31	NPKLC031	Approach Rd to Elephantpass Rest House	Pachchilaipalli	0.00	0.40	0.40
32	NPKLC032	Karukkaitivu - Kavaikulam Road	Poonagary	0.00	7.58	7.58
33	NPKLC033	Kumulamunai - Akkarayan Road(Nagapadduwan Path)	Poonagary	0.00	8.05	8.05
34	NPKLC034	Vanerikulam - Pallavarayankaddu Road	Poonagary	0.00	11.27	11.27
35	NPKLC035	Paramankirai - Kalmunai Road	Poonagary	0.00	16.10	16.10
36	NPKLC036	Karachchi - Ketpali - Elephantpass Road	Pachchilaipalli	6.84	25.60	18.76
37	NPKLC037	Iranaimadu Access Road	Karachchi	0.00	3.20	3.20
38	NPKLC038	Puthumurippu - Konavil Road	Karachchi	0.00	3.22	3.22
39	NPKLC039	Vannerikulam Jeyapuram Road	Karachchi / Poonagari	0.00	7.60	7.60
40	NPKLC040	Ratnapuram Road	Karachchi	0.00	6.50	6.50
Sub-Total				6.84	328.53	321.69
D Class Roads						
1	NPKLD001	Oottrupullam Road	Karachchi	0.00	8.00	8.00
2	NPKLD002	Murukandy Santhapuram Road	Karachchi	3.50	5.00	1.50
3	NPKLD003	Chellaiativu Road	Karachchi	0.00	2.25	2.25
4	NPKLD004	Sithankurichchi Road	Poonagari	0.00	4.83	4.83
5	NPKLD005	Pallikudah Fisheries Road	Poonagari	0.00	2.81	2.81
6	NPKLD006	Nachchikuda Fisheries Road	Poonagari	0.00	3.22	3.22
7	NPKLD007	Iyakkachchi - Pachchilappalli Road	Pachchilaipalli	0.00	4.00	4.00
8	NPKLD008	Elephantpass - Chundikulam Road	Pachchilaipalli	0.00	4.80	4.80
9	NPKLD009	Thirunagar Road	Karachchi	0.00	4.20	4.20
10	NPKLD010	Ganeshapuram Road	Karachchi	0.00	3.70	3.70
Sub-Total				3.50	42.81	39.31
Total				10.34	371.34	361.00

Road Development Department , Kilinochchi

Table 6.7

Length of Roads by Local Authority And Type Of Road -2016 (Maintained By Local Authorities)

No	Divisional Secretariat	Type of Road(KM)					Type of Road to be Repaired				
		Concrete Road	Tar Roads	Gravel Road	Earth Road	Total (KM)	Concrete Road	Tar Road	Gravel Road	Earth Road	Total (KM)
1	Karachchi	50.5	89.54	459.53	656.73	1256.3	27.4	72.85	413	656.73	1169.98
2	Kandawalai	33.25	17.5	191.49	214.46	456.7	16.4	8.62	166	214.46	405.48
3	Poonakary	64.31	26.36	75.8	398.75	565.22			75.8	398.75	474.55
4	Pachchilaipalli		65.15	49.16	314.35	428.66			49.16	314.35	363.51
Total		148.06	198.55	775.98	1584.29	2706.88	43.80	81.47	703.96	1584.29	2413.52

Source: Department of Local Government

Table: 6.8

Number of Registered Vehicles By DS Division - 2016

No	Ds/AGA Division	Motor Cycle	Government Vehicles	Land Vehicle	Bus	Motor Car	Private Bus	Lorry	Auto	Dual Purpose	Total
1	Karachchi	12382	8	1940	43	144	140	374	1270	785	17086
2	Kandawalai	2653	16	684	15	15	11	47	150	80	3671
3	Poonakary	1936	57	224	10	12	8	23	159	86	2515
4	Pachchilaipalli	1167	32	208	3	7	5	30	140	65	1657
Total		18138	113	3056	71	178	164	474	1719	1016	24929

Source: Divisional Secretariat, Kilinochchi.

Table : 6.9

Number of Registered Vehicles by Kind of Vehicle - 2012 - 2016

No	Kind of Vehicles	2012	2013	2014	2015	2016
1	Motor Cycle	7101	9414	11433	11286	18138
2	Government Vehicles	297	61	26	147	113
3	Land Vehicle	1732	2301	2377	1977	3056
4	Bus	64	51	60	111	71
5	Motor Car	43	762	89	74	178
6	Private Bus	31	48	99	50	164
7	Lorry	327	308	350	256	474
9	Auto	684	328	1205	1191	1719
10	Dual Purpose	335	443	580	575	1016
Total		10614	13716	16219	15667	24929

Source :Divisional Secretariat Motor Traffic Department, Kilinochchi

Table :6.10

Northern Region Transport Board In Kilinochchi District - 2016

S.No	Route	From	To	Route Length	Service	Passanger	Fare
1	769/2	Kilinochchi	Uruthirapuram	12.5	10	275	32.00
2	89/2	Jaffna	Mullaitivu	115.1	04	430	167.00
3	809/1	Jaffna - Sanguppiddi	Kilinochchi	90.0	02	320	122.00
4	803/1	Kilinochchi	Mukkompan	29.0	03	350	50.00
5	803/2	Kilinochchi	Vanneri	27.0	02	250	56.00
6	813/2	Kilinochchi	Manithalai	55.0	02	240	81.00
7	813	Kilinochchi	Poonakari	33.0	06	350	60.00
8	797/2	Kilinochchi	Puthukkudieruppu	40.0	02	150	78.00
9	15/797/2	Puthukkudieruppu	Colombo	432.2	02	300	674.00
10	89/3	Jaffna	Pulmodai - Trinco	235.0	02	200	301.00
11	87	Jaffna	Vavuniya	143.5	08	700	185.00
12	87/5	Jaffna	Kilinochchi	68.1	10	400	96.00
13	802/2	Kilinochchi	Ramanathapuram	18.5	10	250	38.00
14	802	Jaffna	Ramanathapuram	86.5	02	200	114.00
15	803/4	Kilinochchi	Mulankavil	56.0	02	150	89.00
16	803/5	Kilinochchi	Valaipadu	65.0	01	150	119.00
17	89/5	Jaffna	Paranthan - Mu.kaddu	126.0	02	200	180.00
18	750	Jaffna	Point Pedro	35.5	01	100	72.00
19	87/6	Jaffna	Thiruwaiyaru	84.1	01	150	105.00

Source:Northern Region Transport Board, Kondavil

Table:6.11

Northern Region Transport Board - 2014 -2016

Kinochchi District

No	Particulars	Units	2014	2015	2016
1	Number of Buses available	Nos	17	28	27
2	Number of Buses in operation	Nos	14	18	22
3	No.of routes operated during the year	Nos	18	18	23
4	Average fleet	Nos/day	23	30	30
5	Time table requirement (Avg.per day)	Avg/day	29	29	29
6	Average No.of buses operated per day	Nos	14	18	22
7	Fare per KM in cents	cents	165.25	148.13	154.52
8	Load factor		52.70	67.27	71.69
9	Way Bill Revenue per K.M in upees & cents	Rs.Cts	56.90	50.86	52.34
10	Cost per Km in rupees & cents without depreciation	Rs.Cts	67.30	60.16	62.14
11	Cost per Km in rupees & cents with depreciation	Rs.Cts	69.30	60.91	61.32
12	Revenue Per Km	Rs.Cts	58.87	55.1	57.97
13	Scheduled Km during the year	KM	2,924,846.80	3,764,935.00	3,776,754.00
14	Operated Km during the year	KM	1,300,951.60	2,038,440.80	2,291,944.00
15	No.of Passengers transported during the year	Nos	1,192,591	1,736,896	1,982,792
16	Way bill Revenue in Rupees	Rs.Cts	74,034,986.50	103,691,292.00	119,964,485.00
17	Passenger Km during the year	KM	37,709,933.30	5,977,888.70	11,362,335.60
18	Seat Km during the year	KM	71,552,305.00	8,884,805.20	9,241,208.50
19	Total Revenue in rupees during the year	Rs.Cts	76,599,043.13	112,318,445.00	132,867,274.41

Source:Northern Region Transport Board, Kondavil



Chapter VII

Table : 7.1

Schools Details in Kilinochchi District by Divisional Secretariat Wise - 2007

Divisional Secretariat	Type of School					Number of Students			Number of Teachers
	1AB	1C	11	111	Total	Male	Female	Total	
Karachchi	4	7	9	17	37	10687	11018	21705	760
Kandawalai	1	4	5	12	22	3816	3733	7549	260
Poonakary	2	4	8	15	29	3524	3590	7114	209
Pachchilaipalli	1	0	5	7	13	865	803	1668	111
Total	8	15	27	51	101	18892	19144	38036	1340

Source: ZED, Kilinochchi

Table : 7.2

Schools Kilinochchi District Schools by Divisional Secretariat Wise - 2016

Divisional Secretariat	Type of School						Number of Students			Number of Teachers
	National School	1AB	1C	11	111	Total	Male	Female	Total	
Karachchi	1	6	6	13	16	42	9031	9287	18318	1021
Kandawalai	0	2	3	6	13	24	2693	2693	5386	375
Poonakary	1	1	5	10	7	24	3018	3022	6040	429
Pachchilaipalli	0	1	0	8	5	14	1222	1218	2440	198
Total	2	10	14	37	41	104	15964	16220	32184	2023

Source: ZED, Kilinochchi

Table :7.3

Number of Schools & Students , Teachers Ratio 2000-2016

Year	Number of Schools	Number of Students	Number of Teachers		Student Teacher Ratio
			Permanent	Displaced	
2000	89	32828	647	58	-
2001	93	35063	799	63	-
2002	96	35805	670	18	-
2003	99	27897	903	11	-
2004	99	29648	991	2	-
2005	99	32350	1359	-	24:1
2006	101	34610	1235	-	28:1
2007	101	38122	1235	-	30:1
2008	101	31085	1340	-	23:1
2009	-	-	-	-	-
2010	101	24791	1275	-	18:1
2011	108	29011	1702	-	17:1
2012	110	29426	1640	-	18:1
2013	104	30859	1971	-	16:1
2014	104	31841	1444	-	22:1
2015	104	30964	1720	-	18:1
2016	104	32184	2023	-	16:1

Table : 7.4

Particulars of Teachers in 2013 - 2016

Name of D.S Division	No.of Teachers															
	Graduate				Trained				Un-Certificate				Total			
	2013	2014	2015	2016	2013	2014	2015	2016	2013	2014	2015	2016	2013	2014	2015	2016
Karachchi	374	250	263	333	467	473	539	663	133	19	101	25	974	742	903	1021
Kandawalai	162	114	102	160	171	138	139	209	57	13	65	6	390	265	306	375
Poonakary	144	103	118	142	174	132	139	263	63	14	83	24	381	249	340	429
Pachchilaipalli	111	86	76	82	90	101	91	104	25	1	4	12	226	188	171	198
Total	791	553	559	717	902	844	908	1239	278	47	253	67	1971	1444	1720	2023

Source: ZED, Kilinochchi
Kilinochchi District

Table :7.5

Number of Students in Kilinochchi District 2011 - 2016

Year	2011		2012		2013		2014		2015		2016	
	Boys	Girls	Boys	Girls	Boys	Girls	Boys	Girls	Boys	Girls	Boys	Girls
1-5	6435	6438	6406	6397	6918	6838	6783	6522	6846	6645	6625	6399
6-11	6952	6912	7229	7215	6972	6965	8168	8048	7828	7628	7750	7684
11R	0	0	0	0	0	0	0	0	0	0	598	645
12-13 Arts & Commerce	522	870	542	945	592	1054	588	959	452	924	475	913
12-13 Science	139	144	205	186	184	155	294	479	350	291	188	212
12- 13 Tech	0	0	0	0	0	0	0	0	0	0	180	111
13R											148	256
Total	14048	14364	14382	14743	14666	15012	15833	16008	15476	15488	15964	16220
Grand Total	28412		29125		28412		31841		31696		32184	

Source: ZED, Kilinochchi

Table : 7.6

Strength of Staff in Kilinochchi District- 2016

S.No	Categories of Teacher	Required	Available	Shortage	Excess
1	Year 1-5 Primary Education	650	677	0	27
	English	100	4	96	0
2	Year 6-11 Science Graduate	138	81	57	0
	Year 6-11 Maths Graduate	138	102	36	0
3	English	112	108	4	0
	Others	815	732	83	0
	Year 12-13 Science & Maths				
4	Arts & Commerce Graduate	186	208	0	22
	Others (English)	8	4	4	0
	Other (Technical subj)	17	16	1	1
	Year 1-5 Sectional Heads	15	1	14	2
	Year 6-11 Sectional Heads	56	24	32	3
	Year 12-13 Sectional Heads	9	6	3	4
	Principals	104	91	13	5
Total		2348	2054	343	64

Source: ZED, Kilinochchi

Table 7.7

Students Particulars in Year 2016

Year	Name of Divisional Secretariat											
	Karachchi			Kandawalai			Poonakary			Pachchilaipalli		
	Male	Female	Total	Male	Female	Total	Male	Female	Total	Male	Female	Total
1	665	590	1,255	200	228	428	198	226	424	82	94	176
2	702	693	1,395	230	212	442	246	204	450	102	100	202
3	667	680	1,347	230	198	428	221	201	422	89	100	189
4	806	764	1,570	216	239	455	275	260	535	99	106	205
5	864	821	1,685	291	309	600	331	275	606	121	99	220
6	698	752	1,450	233	190	423	251	238	489	94	85	179
7	743	686	1,429	218	217	435	230	279	509	90	83	173
8	745	732	1,477	240	242	482	253	227	480	96	89	185
9	718	712	1,430	222	238	460	253	238	491	83	86	169
10	700	758	1,458	236	163	399	244	248	492	100	85	185
11	758	790	1,548	215	246	461	232	205	437	98	95	193
11R	355	377	732	37	48	85	43	36	79	153	184	337
12A	94	231	325	29	48	77	30	82	112	13	43	56
12C	48	73	121	13	21	34	9	13	22	3	5	8
12Se	25	51	76	-	5	5	6	16	22	4	5	9
12Ma	51	26	77	11	3	14	4	-	4	4	-	4
12Tec	79	45	124	15	6	21	7	9	16	13	11	24
13A	84	190	274	22	31	53	27	51	78	20	35	55
13C	52	63	115	15	19	34	11	6	17	5	2	7
13Se	22	48	70	1	4	5	5	3	8	2	5	7
13Ma	42	35	77	5	4	9	2	1	3	4	6	10
13Tec	40	27	67	8	9	17	7	1	8	11	3	14
13R	83	143	226	6	13	19	36	45	81	23	55	78
Total	9,041	9,287	18,328	2,693	2,693	5,386	2,921	2,864	5,785	1,309	1,376	2,685

Table : 7.8

No.of Students Sat The G.C.E (O/L), 5th Scholarship and the Results Kilinochchi District - 2001 - 2016

Year	Sat		Passed		Percentage	
	Year 5 Scholar Ship	G.C.E (O/L)	Year 5 Scholar Ship	G.C.E. (O/L)	Year 5 Scholarship	G.C.E (O/L)
2001	1299	1564	63	757	5%	48%
2002	1769	1838	56	563	3%	31%
2003	1807	1953	73	403	4%	21%
2004	1811	1802	55	391	3%	22%
2005	2008	2351	50	464	2%	20%
2006	2048	1899	48	437	2%	23%
2007	1997	1957	111	541	6%	28%
2008	2061	-	154	-	7%	-
2009	-	-	-	-	-	-
2010	2005	2389	90	809	4%	34%
2011	2479	1975	132	553	5%	28%
2012	2230	1698	110	831	5%	49%
2013	2325	1571	159	645	7%	41%
2014	2491	1649	255	807	10%	49%
2015	2411	2171	194	772	9%	36%
2016	2469	2105	195	811	8%	39%

Source: ZED, Kilinochchi

Table: 7.9

No.of Students Sat The G.C.E (A/L) & the Results Kilinochchi District - 2001 - 2016

Year	Sat	Number of Students							Percentage	
		Science	Commerce	Maths	Arts	Eng.Tech	Bio.Tech	Other		Total
2001	1613	87	383	70	572	-	-	-	1112	69%
2002	859	41	201	31	274	-	-	-	547	64%
2003	823	23	243	30	308	-	-	-	604	73%
2004	788	33	157	19	314	-	-	-	523	66%
2005	743	36	156	29	325	-	-	-	546	73%
2006	750	80	179	59	402	-	-	-	720	96%
2007	896	59	73	19	203	-	-	-	354	40%
2008	-	-	-	-	-	-	-	-	-	-
2009	-	-	-	-	-	-	-	-	-	-
2010	507	12	56	6	218	-	-	-	292	58%
2011	984	31	148	43	431	-	-	-	653	66%
2012	1233	58	144	43	545	-	-	-	790	64%
2013	1036	60	159	59	446	-	-	-	724	70%
2014	1300	79	194	62	414	-	-	-	749	58%
2015	1233	64	182	51	453	16	22	2	790	64%
2016	1216	89	156	57	379	42	57	0	780	64%

Source: ZED, Kilinochchi

Table : 7.10

Grade Five Scholarship Results 2013 - 2016

No	Divisional Secretariat	Sat / Pass	2013	2014	2015	2016
1	Karachchi	Sat	1254	1350	1327	1395
		Pass	122	176	145	144
2	Kandawalai	Sat	437	491	437	435
		Pass	25	49	29	31
3	Poonakary	Sat	468	464	485	456
		Pass	4	13	8	13
4	Pachchilaipalli	Sat	165	186	162	172
		Pass	8	17	12	7
Percentage of Qualifying			6.84	10.00	8.05	8.00

Source: ZED, Kilinochchi

Table : 7.11

General Certificate of Education - Ordinary Level Exam Result 2013 - 2016

No	Divisional Secretariat	Sat / Pass	2013	2014	2015	2016
1	Karachchi	Sat	916	952	1295	1215
		Pass	442	493	490	510
2	Kandawalai	Sat	258	298	322	326
		Pass	100	122	104	116
3	Poonakary	Sat	270	246	378	397
		Pass	90	108	115	129
4	Pachchilaipalli	Sat	134	156	181	166
		Pass	54	84	63	56
Percentage of Qualifying			43.00	48.85	35.62%	38.55%

Source: ZED, Kilinochchi

Table : 7.12

Year 5 Scholarship Result 2005 - 2016

No	Zonal Education Office	Subjects	Sat / Pass	2005	2006	2007	2008	2009	2010	2011	2012	2013	2014	2015	2016
1	Kilinochchi	All Subjects	Sate Pass	2351 464	1899 437	1957 541	- -	- -	2389 809	2450 553	2230 110	2325 159	2491 255	2411 194	2469 195

Source: ZED, Kilinochchi

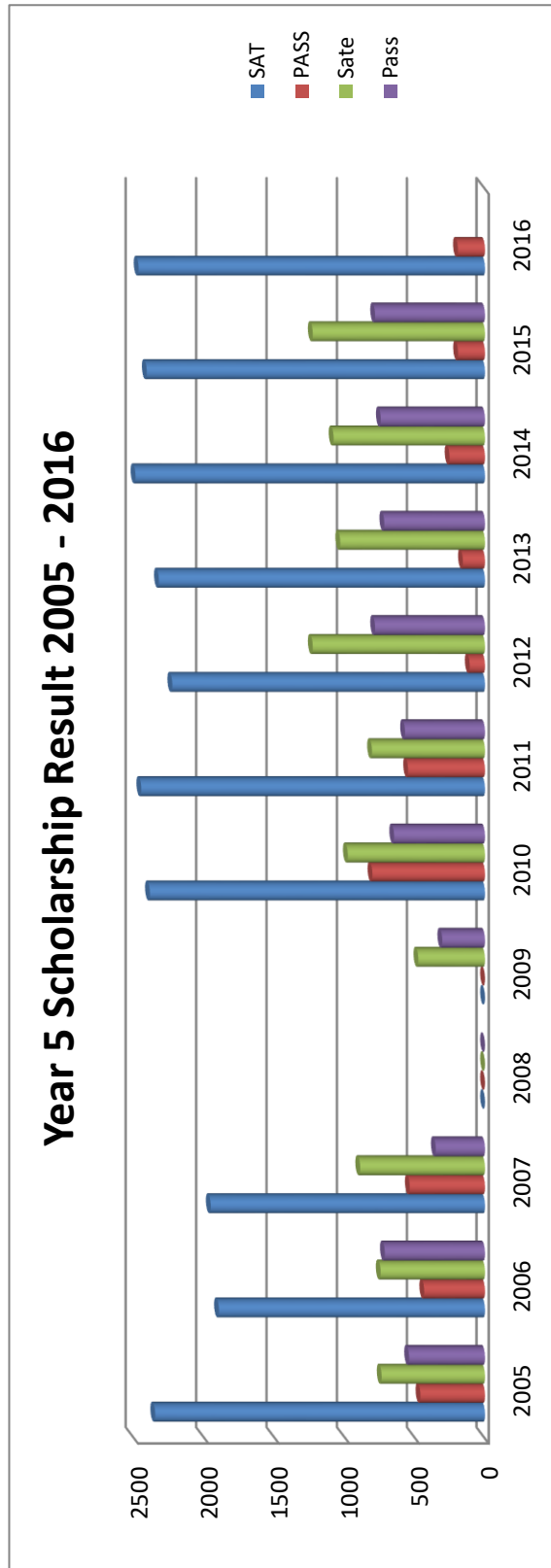


Table : 7.13

General Certificate of Education - Ordinary Level Exam 2005 - 2016

No	Zonal Education Office	Subjects	Sat / Pass	2005	2006	2007	2008	2009	2010	2011	2012	2013	2014	2015	2016
1	Kilinochchi	All Subjects	Sate	743	750	896	-	479	984	1975	1698	1571	1649	2171	2105
			Pass	546	720	354	-	307	653	553	831	645	807	772	811

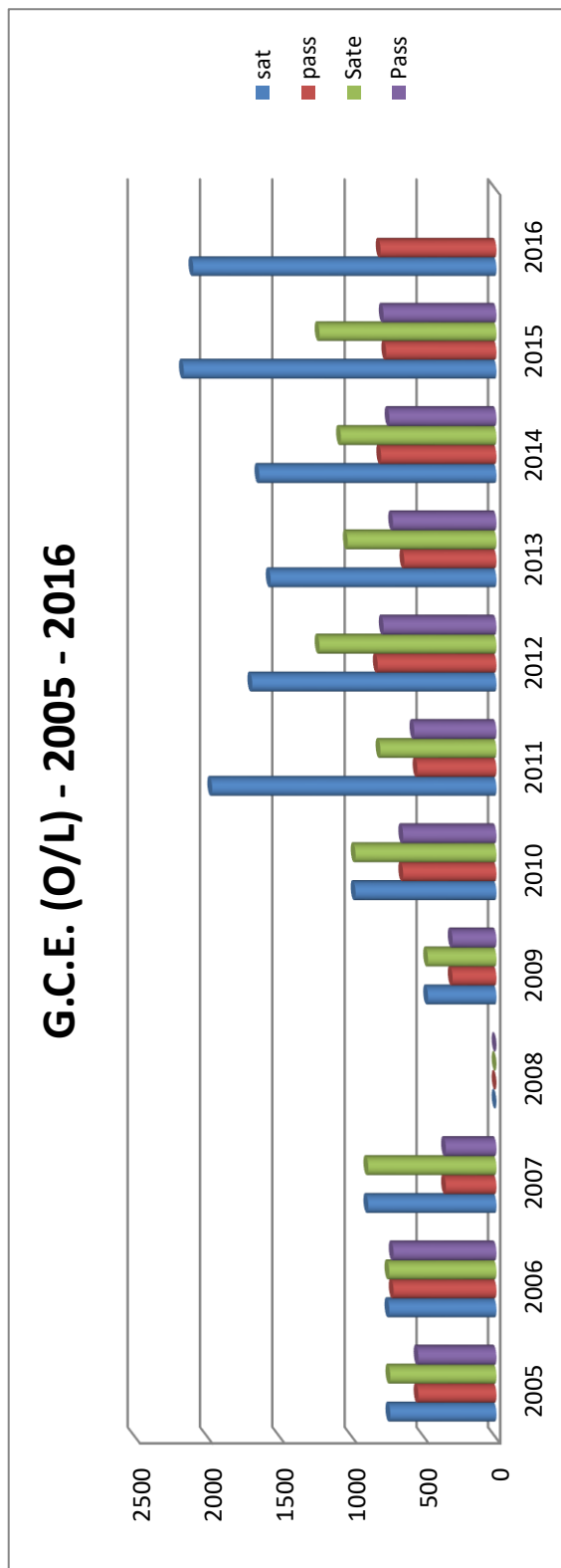


Table : 7.14

General Certificate of Education - Advance Level Exam Result 2005 - 2016

No	Zonal Education Office	Subjects	Sat / Pass	2005	2006	2007	2008	2009	2010	2011	2012	2013	2014	2015	2016
1	Kilinochchi	All Subjects	Sate	743	750	896	-	479	984	812	1233	1038	1085	1233	1216
			Pass	546	720	354	-	307	653	575	790	724	749	790	780

Source: ZED, Kilinochchi

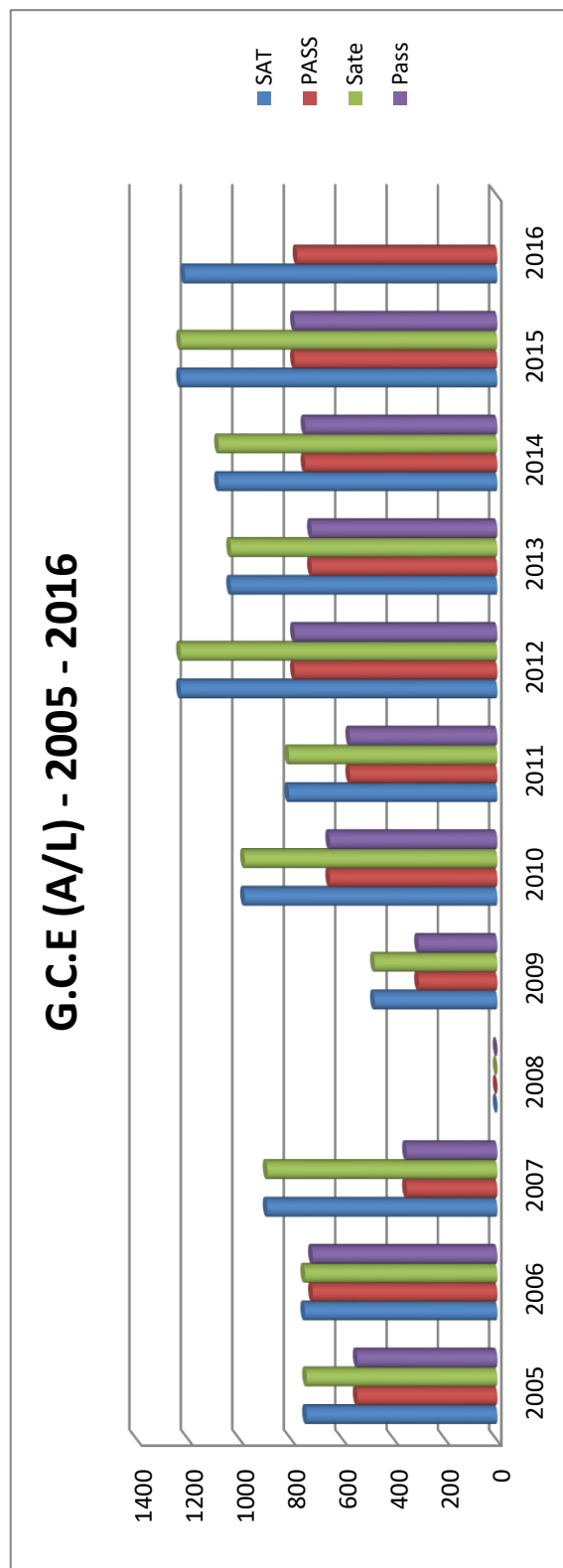


Table : 7.15

**General Certificate of Education - Advance Level Exam Result
DS Division wise 2011 - 2016**

No	DS Office	Sat / Pass	2011	2012	2013	2014	2015	2016
1	Karachchi	Sat	495	404	641	832	820	821
		Pass	324	267	440	469	497	520
2	Kandawalai	Sat	121	73	145	184	134	135
		Pass	77	49	96	111	101	88
3	Poonakary	Sat	131	72	145	158	171	154
		Pass	94	53	110	94	123	107
4	Pachchilaipalli	Sat	28	68	105	126	108	106
		Pass	24	59	77	77	69	65
Percentage of Qualifying			67.00	69.36	71.00	57.70	64.07	64.14

Source: ZED, Kilinochchi

Table : 7.16

**General Certificate of Education - Advance Level Exam Result
Subject Wise 2011- 2016**

No	Zonal Education Office	Subjects	Sate / Pass	2011	2012	2013	2014	2015	2016
1	Kilinochchi	Mathematics	Sat	40	62	116	125	107	110
			Pass	24	23	59	62	51	57
		Science	Sat	68	56	113	154	134	151
			Pass	46	28	40	79	64	89
		Commerce	Sat	169	150	245	312	253	219
			Pass	96	114	159	194	182	156
		Arts	Sat	498	349	465	709	654	520
			Pass	353	263	465	416	453	379
		Eng.Technolog	Sat	-	-	-	-	36	95
			Pass	-	-	-	-	16	42
		Bio.Technolog	Sat	-	-	-	-	46	94
			Pass	-	-	-	-	22	57
		Others	Sat	-	-	-	-	3	27
			Pass	-	-	-	-	2	0

Source: ZED, Kilinochchi

Table : 7.17

Free Books For Students Issued in 2016

S.No	Divisional Secretariat	Required	Received	Deficiency
1	Karachchi	185827	181321	4506
2	Kandawalai	63956	63962	-6
3	Poonakary	67000	66900	100
4	Pachchlaipalli	27503	27431	72
Total		344286	339614	4672

Source: ZED, Kilinochchi

Table: 7.18.1

Details of Students And Teachers in 2016

Pachchilaipalli DS Division

No	Name of Schools	No. of Students			No. of Teachers	Teachers Students Ratio	Schools Types	Class Range
		Mala	Female	Total				
01	KN/Pallai Central College	374	394	768	53	14:1	1AB	6-13
02	KN/Iyakkachchi GTMS	113	120	233	19	12:1	II	1-11
03	KN/Masar GTMS	89	83	172	17	10:1	II	1-11
04	KN/Allippallai CCYMS	9	4	13	3	4:1	III	1-5
05	KN/Kilaly RCTMS	69	59	128	16	8:1	II	1-11
06	KN/Kovilvayal CCTMS	60	54	114	10	11:1	II	1-9
07	KN/Muhamalai RCTMS	9	13	22	2	11:1	III	1-5
08	KN/Muhavil GTMS	16	9	25	4	6:1	III	1-5
09	KN/Pallai RCTMS	118	101	219	21	10:1	II	1-11
10	KN/Soranpattu CCTMS	7	11	18	3	6:1	III	1-5
11	KN/Soranpattu Ganesha Vid	49	37	86	10	9:1	II	1-9
12	KN/Tharmakkerny GTMS	54	71	125	13	10:1	II	1-9
13	KN/Vemmpudukerny CCTMS	84	92	176	14	13:1	II	1-11
14	KN/Pallai Hindu primary Vid	171	170	341	13	26:1	III	1-5
TOTAL		1222	1218	2440	198			

Source: ZED, Kilinochchi

Table: 7.18.2

Details of Students and Teachers in 2016

Karachi DS Division

No	Name of Schools	No. Of Students			No. of Teachers	Teachers Students Ratio	Schools Types	Class Range
		Male	Female	Total				
1	KN/Kilinochchi Central College	590	532	1,122	67	17:01	1AB	6-13
2	KN/Kilinochchi Hindu College	426	438	864	54	16:01	1AB	6-13
3	KN/St.Theresa Girls College	144	654	798	52	15:01	1AB	1-13
4	KN/Vaddakachchi MV	280	321	601	42	14:01	1AB	6-13
5	KN/Ramanathapuram MV	304	381	685	47	15:01	1C	1-13
6	KN/Akkarayan MV	366	350	716	43	17:01	1AB	6-13
7	KN/Uruthirapuram MV	234	231	465	35	13:01	1C	1-13
8	KN/Vannerikkulam MV	74	101	175	19	9:01	1C	1-13
9	KN/Kanagapuram MV	240	249	489	39	13:01	1C	1-13
10	KN/Ramanathapuram West GTMS	200	169	369	21	18:01	II	1-11
11	KN/St.Fatima RCTMS	200	185	385	21	18:01	II	1-11
12	KN/Thiruvaiyaru MV	280	311	591	45	13:01	1C	1-13
13	KN/Kilinochchi MV	1,232	1,207	2,439	97	25:01	1AB	1-13
14	KN/Sinhala M.V	-	-	-	-	-	1C	1-13
15	KN/Konavil GTMS	290	294	584	29	0.83403	1C	6-13
16	KN/Kanagambikaikulam GTMS	191	155	346	23	0.62569	II	1-11
17	KN/Pannakkandy HTMS	55	37	92	11	0.33403	II	1-9
18	KN/Skanthapuram No.1 GTMS	77	72	149	5	30:01	III	1-5
19	KN/Skanthapuram No.2 GTMS	113	114	227	10	23:01	II	1-9
20	KN/Sivanagar GTMS	175	162	337	19	18:01	II	1-11
21	KN/Vaddakachchi South GTMS	25	17	42	5	8:01	III	1-5
22	KN/Kunchuchukulam Ganesha Vid	-	-	-	-	-	III	1-5
23	KN/Puthumuruppu Vigneswara Vid	225	164	389	23	17:01	II	1-11
24	KN/St.Antony RCTMS	118	134	252	18	14:01	II	1-11
25	KN/Bharathy Vid	316	327	643	36	18:01	1AB	6-13
26	KN/Anavilunthankulam GTMS	31	29	60	4	15:01	III	1-5
27	KN/Oottupulam GTMS	147	143	290	12	24:01	II	1-11
28	KN/Sivapathakalayagam GTMS	230	216	446	29	15:01	II	1-11
29	KN/Unionkulam GTMS	26	29	55	5	11:01	III	1-5
30	KN/Kannakaipuram GTMS	39	22	61	4	15:01	III	1-5
31	KN/Selvanagar GTMS	97	87	184	11	17:01	II	1-9
32	KN/Kilinochchi Hindu Primary Vid	257	263	520	21	25:01	III	1-5
33	KN/Iyanarpuram GTMS	164	147	311	18	17:01	II	1-11
34	KN/Santhapuram Kalaimagal Vid	285	256	541	32	17:01	II	1-11
35	KN/Alagapuri Vid	55	45	100	5	20:01	III	1-5
36	KN/Mayavanoor Vid	39	62	101	5	20:01	III	1-5
37	KN/Vivehanantha Vid	367	397	764	32	24:01	II	1-11
38	KN/Kilinochchi central Primary Vid	458	402	860	31	28:01	III	1-5
39	KN/Akkarayan Primary Vid	81	81	162	6	27:01	III	1-5
40	KN/Thiruvalluvar Vid	36	20	56	4	14:01	III	1-5
41	KN/Annai Sarathathevi Vid	191	162	353	14	25:01	III	1-5
42	KN/Ramakrishna Vid	48	39	87	5	17:01	III	1-5
43	KN/Vaddakachchi primary Vid	163	142	305	12	25:01	III	1-5
44	Konavil Kandi primary Vid	162	140	302	11	27:01	III	1-5
Total		9031	9287	18318	1022			

Table :7.18.3

Details of Students and Teachers in 2016

Kandawalai DS Division

No	Name of Schools	No. of Students			No. of Teachers	Teachers Students Ratio	Schools Types	Class Range
		Mala	Female	Total				
1	KN/Ramanathapuram East GTMS	261	293	554	29	19:01	II	1-11
2	KN/Muruganantha MV	266	245	511	37	14:01	1AB	6-13
3	KN/Paranthan Hindu MV	355	302	657	41	16:01	1C	1-13
4	KN/Kalaweddithidal Nageswara Vid	44	37	81	14	6:01	II	1-11
5	KN/Kandawalai MV	95	89	184	23	8:01	1C	1-13
6	KN/Tharmapuram MV	402	424	826	46	18:01	1AB	6-13
7	KN/Elephanpass GTMS	70	50	120	7	17:01	III	1-5
8	KN/Murasumoddi GTMS	14	10	24	5	5:01	III	1-5
9	KN/Paranthan GTMS	21	24	45	12	4:01	II	1-9
10	KN/Kannagaiamma Vid	45	45	90	13	7:01	II	1-11
11	KN/Tharmapuram No.1 GTMS	232	267	499	19	26:01	III	1-5
12	KN/Umaiyaipuram GTMS	21	17	38	6	6:01	III	1-5
13	KN/Periyakulam Iyanar Vid	19	16	35	6	6:01	III	1-5
14	KN/Pulliyampokkanai Nagenthira Vid	17	25	42	5	8:01	III	1-5
15	KN/Mylvaganapuram GTMS	36	46	82	5	16:01	III	1-5
16	KN/Punnaineeravi GTMS	96	92	188	16	12:01	II	1-11
17	KN/Piramanthanaru MV	268	301	569	34	17:01	1C	1-13
18	KN/Kalmadunagar GTMS	21	22	43	5	9:01	III	1-5
19	KN/Kaddaikadu GTMS	21	31	52	5	10:01	III	1-5
20	KN/Kumarasampuram GTMS	28	26	54	5	11:01	III	1-5
21	KN/Thampirasapuram GTMS	33	36	69	6	12:01	III	1-5
22	KN/Kallaru Tamil Vid	83	98	181	16	11:01	II	1-9
23	KN/Murugananda Primary Vid	123	100	223	12	19:01	III	1-5
24	KN/Ambikai Vid	122	97	219	8	27:01	III	1-5
Total		2693	2693	5386	375	17:01		

Source: ZED, Kilinochchi

Table: 7.18.4

Details of Students and Teachers in 2016

Poonakary DS Division

No	Name of Schools	No. of Students			No. of Teachers	Teachers Students Ratio	Schools Types	Class Range
		Mala	Female	Total				
01	KN/Iranaitivu RCTMS	217	213	430	22	20:01	II	1-11
02	KN/Mulankavil MV	379	475	854	46	19:01	1AB	6-13
03	KN/Nachchikuda GTMS	188	171	359	22	16:01	II	1-11
04	KN/Veravil Hindu MV	150	132	282	21	13:01	1C	1-13
05	KN/Ponnaewelly Saivapragasa Vid			0			III	1-5
06	KN/Kariyalai Nagapaduvan No.2 GTMS	76	76	152	13	12:01	II	1-9
07	KN/Kariyalai Nagapaduvan No.3 GTMS	15	17	32	4	8:01	III	1-5
08	KN/Kiranchi GTMS	172	177	349	18	19:01	II	1-11
09	KN/Kumulamunai GTMS	94	80	174	14	12:01	II	1-9
10	KN/Pallavarajankaddu HTMS			0			III	1-5
11	KN/Chempankunru GTMS	27	25	52	6	9:01	III	1-5
12	KN/Vallaipadu RCTMS	162	137	299	17	18:01	II	1-11
13	KN/Poonagary MV	292	322	614	45	14:01	1AB	1-13
14	KN/Aththai Muthukkumarasamy GTMS(T.C)			0			III	1-5
15	KN/Cheliyathivu GTMS	63	70	133	17	8:01	II	1-11
16	KN/Cheddiyakuruchchi GTMS (T.C)			0			III	1-5
17	KN/Gnaimadam GTMS	18	33	51	13	4:01	II	1-11
18	KN/Karukkaiththivu MV	87	99	186	23	8:01	1C	1-13
19	KN/Kowtharimunai GTMS			0			III	1-5
20	KN/Madduvilnadu GTMS	19	12	31	4	8:01	III	1-5
21	KN/Paramankirai GTMS	20	24	44	7	6:01	III	1-5
22	KN/Poonagary Nallur MV	56	54	110	22	5:01	1C	1-13
23	KN/Samipulam GTMS	6	5	11	3	4:01	III	1-5
24	KN/Thambirai GTMS			0			III	1-5
25	KN/Vinasiyodai GTMS	53	50	103	16	6:01	II	1-9
26	KN/Jeyapuram GTMS	196	198	394	25	16:01	1C	1-13
27	KN/Sunnavil GTMS	40	34	74	5	15:1	III	1-5
28	KN/Mukkompan GTMS	295	248	543	28	19:01	1C	1-13
29	KN/Poonagary Sri Vig.Vid	206	196	402	25	16:01	II	1-11
30	Kn/Mulankavil Primary vid	187	174	361	13	28:01	III	1-5
Total		3018	3022	6040	429			

Source: ZED, Kilinochchi

Table:7.19

Details of Pre - Schools in Kilinochchi District in 2016

S.No	DS/AGA Office	No. of Pre School	No. of Student	No. of Teachers
1	Karachchi	102	2592	262
2	Kandawalai	39	884	99
3	Poonakary	55	1124	115
4	Pachchilaipalli	26	442	50
Total		222	5042	526


Source : PSEDC, Kilinochchi

Table:7.20

Details of Physical Resources For Pre Schools in Kilinochchi District - 2016

S.No	District	Discription	Permanant	Semi - Pemanant	Temparary
1	Kilinochchi	Buildings	158	40	32
		Wells	118	48	53
		Toilets	150	-	73
		Playground	43	-	6

Source : PSEDC, Kilinochchi



Chapter VIII

Table : 8.1

Out Patient Attendance, Average Daily Attendance at OPD by Institution wise in District - 2016

Name of Institution	OPD Attendance	Average Daily Attendance	Total Admission (Indoor Patients)	Clinics Attendance	Surgical Invesigation No.of Surgeries Major/ Minor
DGH,Kilinochchi	229,287	626	42,119	126,638	7527
DH, Mulankavil	43,492	119	3,444	15,833	0
DH, Poonakary	24,608	67	1,584	4,941	0
DH, Pallai	32,916	90	2,215	9,058	0
DH, Akkarayankulam	21,160	58	3,891	9,102	0
DH, Tharmapuram	49,793	136	3,115	19,772	0
DH, Vaddakachchi	16,485	45	0	9,925	0
DH, Veravil	12,875	35	704	2,494	0
DH, Uruthirapuram	31,814	87	124	5,033	0
PMCU, Vannerikulam	2,618	7	0	386	0
PMCU, Kandawalai	2,200	6	0	673	0
PMCU, Jeyapuram	4,717	13	0	0	0

Table : 8.2

Bed Strength, Bed Occupancy Rate, Average Duration of Stay in Hospital by Type of Institution in Kilinochchi District- 2016

Name of Institution	Bed Strength	Bed Occupancy Rate	Average Duration of Stay in Hospital
DGH, Kilinochchi	258	81.99	-
DH, Mulankavil	41	22.19	-
DH, Poonakary	34	1.99	-
DH, Pallai	25	49.93	-
DH, Akkarayankulam	83	0.03	-
DH, Tharmapuram	24	8.40	-
CD&MH, Vaddakachchi	0	0.00	-
CD&MH, Veravil	48	9.74	-
CD&MH, Uruthirapuram	20	0.00	-

Source :- RDHS, Kilinochchi
Kilinochchi District

Table : 8.3

New Acceptance of Family Planning Methods in Kilinochchi District- 2016

S.No	Methods	Number
1	Tubectomy (L.R.T)	4679
2	Vesectomy	Nil
3	Injection	2154
4	Oral	1088
5	IUD	1130
6	Implants	1930
7	Loop	3021
Total		14002

Source :- RDHS, Kilinochchi

Table : 8.4

Population Land Extent and Population Density by Districts and by MOH Area in Kilinochchi - 2016

No	MOH Area	Population	Land Extent (Sq.Km)	Population Density Population per Sq.Km
1	Karachchi	70,563	410.96	171.70
2	Kandawalai	25,397	209.70	121.11
3	Poonakary	22,858	448.75	50.94
4	Pachchilaipalli	10,917	167.70	65.10
Total		129,735	1,237.11	408.85

Source :- RDHS, Kilinochchi

Table : 8.5

Details of Surgeries in Kilinochchi District- 2016

Name of Institution	Surgeries							LSCS
	Major	Minor	Intermediate	Eye	Plastic	LRT		
DGH, Kilinochchi	232	7295	0	42	0	29	264	
BH, Mulankavil	Nil	Nil	Nil	Nil	Nil	Nil	Nil	
DH Akkarayankulam	Nil	Nil	Nil	Nil	Nil	Nil	Nil	
DH Tharmapuram	Nil	Nil	Nil	Nil	Nil	Nil	Nil	

Table : 8.6

Malaria Cases : Population * Ratio by Kilinochchi District - 2016

No.of Houses Sprayed	No.of fever cases Detected	No.of fever cases treated	No.of Blood film Taken	No.of Positive Cases	Total Susceptible population	Total Number of Plasmodium Vivax cases	Pv : Population * radio	Total Number of plasmodium Falciparam cases	PF: Population * Radio	Mix	Slide Position Rate
Nil	24973	Nil	34218	Nil	141480	Nil	Nil	Nil	Nil	Nil	Nil

* Population - refers to the susception and not to the general population

Source :- RDHS, Kilinochchi

Table: 8.7

Clinic Attendance in Kilinochchi District - 2016

Name of Institution	Medical		Surgical		Gyn		Psychitri		Skin		Diabetic		Eye		ANC		WBC		Family Planning		Cancer		Dental	
	No.Held	Attendance	No.Held	Attendance	No.Held	Attendance	No.Held	Attendance	No.Held	Attendance	No.Held	Attendance	No.Held	Attendance	No.Held	Attendance	No.Held	Attendance	No.Held	Attendance	No.Held	Attendance	No.Held	Attendance
DGH, Kilinochchi	143	33503	52	7892	52	1627	32	3396	210	7951	130	13225	301	9673	92	6648	52	22	91	3053	12	821	367	16942
BH, Mulankavil	52	1759	-	-	-	-	-	-	9	219	52	1533	9	219	36	1108	10	508	53	936	-	-	130	2332
DH, Poonakary	48	1936	-	-	-	-	12	401	-	-	-	-	-	-	24	181	-	-	12	38	-	-	156	652
DH, Pallai	109	2277	-	-	-	-	12	453	-	-	90	1649	-	-	12	295	-	-	56	302	-	-	217	1973
DH, Akkarayanikulam	48	2113	-	-	-	-	-	-	-	-	37	1260	-	-	27	153	-	-	35	120	-	-	274	1144
DH, Tharmapuram	48	8015	-	-	-	-	21	673	-	-	48	1083	-	-	10	299	-	-	-	-	-	-	360	2061
DH, Vaddakachchi	172	3957	-	-	-	-	12	898	-	-	8	245	-	-	-	-	-	-	-	-	-	-	48	329
DH, Veravil	47	981	-	-	-	-	-	-	-	-	18	233	-	-	24	112	24	138	-	-	-	-	-	-
DH, Uruthirapuram	48	2022	-	-	-	-	14	589	-	-	4	84	-	-	15	242	-	-	-	-	-	-	31	413
PMCU, Kandawalai	144	673	-	-	-	-	-	-	-	-	-	-	-	-	-	-	-	-	-	-	-	-	-	-
PMCU, Vnnerikulam	24	386	-	-	-	-	-	-	-	-	-	-	-	-	-	-	-	-	-	-	-	-	-	-
PMCU, Jeyapuram	-	-	-	-	-	-	-	-	-	-	-	-	-	-	-	-	-	-	-	-	-	-	-	-
MOH, Kilinochchi	-	-	-	-	-	-	-	-	-	-	-	-	-	-	228	5391	228	8367	60	3640	-	-	-	-
MOH, Kandawalai	-	-	-	-	-	-	-	-	-	-	-	-	-	-	144	2279	48	2901	60	1637	-	-	-	-
MOH, Poonakary	-	-	-	-	-	-	-	-	-	-	-	-	-	-	48	2613	48	3069	204	420	-	-	-	-
MOH, Pallai	-	-	-	-	-	-	-	-	-	-	-	-	-	-	24	1075	24	1417	96	769	-	-	-	-

Source :- RDHS, Kilinochchi

Table : 8.8

**Details Regarding Malaria, Dengue, Tuber- Culosis, Filariasis,
Leprosy, Std & Rabies - 2016**

S.No	Indicators	Year 2016
1.0	Specialised Campaign	
1.1	Malaria	
	No.of slides examined	34218
	No.of slidepositive for malaria (PF+PV)	Nil
	No.of slidespositive for PF	Nil
	Number of houses to be sprayed	43406
	Total No. of houses to be sprayed	Nil
	No. of cases of malaria	Nil
	No .of deaths	Nil
1.2	Dengue	
	Suspected Cases	89
	Confirmed Cases	65
	Deaths	0
1.3	Tuberculosis	
	Number of new cases registered	41
	Total cases under treatment	41
	Number of deaths	2
1.4	Filariasis	
	Number of persons examined	0
	Total cases under treatment	0
1.5	Leprosy	
	Number of new cases registered	6
	Total cases under treatment	6
	No of Deaths	0
1.6	S.T.D	
	Number of cases investigated	92
	Number of positive	30
	Number Treated	3737
	No.of AIDS - HIV	0
	No of deaths	0
1.7	Rabies	
	No. of dogs eliminated	0
	No. of dogs vaccinated	9992
	No of cases of Human rabies	0
	No of deaths	0

Source :- RDHS,Kilinochchi

Table : 8.9

Details of Vaccination in Kilinochchi District - 2016

Antigen / Dose	No. of Immunization from the return					% Coverage	% Coverage
	MOH Clinics	Hospitals	Estates	GPP	Total	Est. Birth	(DPT1)+ Pental
BCG							
Infants 1 st Dose	2190				2190	94.27	125.35
2 nd Dose	4				4	0.17	0.22
TRIPPLE VACCINE (DPT)							
Under 1 Year 1 st Dose							
2 nd Dose							
3 rd Dose							
4 th Dose	1690				1690	72.75	96.73
PENTAVALENT VACCINE (PVT)							
1 st Dose	1747				1747	75.20	100.00
2 nd Dose	1739				1739	74.86	99.54
3 rd Dose	1702				1702	73.26	97.42
HEPATITIS B VACCINE (HBV)							
Under 1 Year 1 st Dose							
2 nd Dose							
3 rd Dose							
ORAL POLIO VACCINE (OPV)							
Under 1 year 1 st Dose	1747				1747	75.20	100.00
2 nd Dose	1739				1739	74.86	99.54
3 rd Dose	1702				1702	73.26	97.42
4 th Dose	1689				1689	72.70	96.68
(at 05 years) 5 th Dose	2273				2273	97.84	130.10
Extra Dose	43				43	1.85	2.46
MEASLES VACCINE							
On Completion of 09 month LIVE JAPANESE ENCEPHALITIS (JE)							
Current year cohort							
Previous year cohort							
Other Cohorts							
MEASLES RUBELLA VACCINE (MR)							
MMR-I at 09 Months							
MMR-II at 3 Years							

Details of Vaccination in Kilinochchi District - 2016

Antigen / Dose	No.of Immunization from the return					% Coverage	% Coverage
	MOH Clinics	Hospitals	Estates	GPP	Total	Est.Birth	(DPT1)+ Pental
DOUBLE VACCINE (DT)							
Under 1 year 1 st Dose							
2 nd Dose							
3 rd Dose							
4 th Dose							
(at 05 years) 5 th Dose	2280				2280	98.14	130.50
TETANUS TOXOID (TT)							
Pregnant (a) 1 st Dose	797				797	34.30	45.69
Women (b) 2 nd Dose	768				768	33.06	43.96
(c) 3 rd Dose	558				558	24.02	31.94
(d) 4 th Dose	319				319	13.73	18.25
(e) 5 th Dose	113				113	4.86	6.46
(f) Not indicated	17				17	0.73	0.97
Total No.of mothers protected = (a+b+c+d+e+f)	2572				2572		
Others (Trauma) 1 st Dose							
2 nd Dose							
3 rd Dose							
Booster dose							
RUBELLA VACCINE (RV) 16 - 44 Yrs							
OTHER VACCINES							
aTd Vaccine (on completion of 12 years)							
RUBELLA VACCINE (RV)							
On completion of 13 years							

Source :- RDHS, Kilinochchi

Table :8.10

Information Regarding the Vacancies of Medical Officers 2016

Name of the RDHS Division - Kilinochchi

Institotion	Catogray of MOO (Speciality)	Approved Cadre	Received /Proposed Cadre	No. of Position	No. of Vacancies For Proposed Cadre
RDHS Office	RDHS	1		1	0
	MO / MCH	1		0	1
	Regio. Epidemiologist	1		2	-1
	MO / Planning	1		1	0
	Sub Total	4		4	0
District General Hospital Kilinochchi	Director	1		1	0
	MO Administration	-		-	-
	Medical Officer	60		60	0
	MOO Specialist	18		17	1
	MOO Shift Duty	-		-	-
	Dental Surgeon	3		4	-1
	Nursing Officers	90		83	7
	Matron	1		1	0
Sub Total	173		166	7	
Base Hospital , Mulangavil	Medical Officer	10		4	6
	MOO Specialist	1		0	1
	Dental Surgeon	2		2	0
	Matron	1		1	0
	Nursing Officers	10		4	6
	Sub Total	24		11	13
Divisional Hospital, Akkarayankulam	Medical Officer	4		3	1
	MOO Specialist	-		-	-
	Dental Surgeon	1		1	0
	Nursing Officers	6		1	5
	Sub Total	11		5	6
Divisional Hospital , Poonakary	Medical Officer	4		2	2
	MOO Specialist	0		0	0
	Dental Surgeon	1		1	0
	Nursing Officers	6		1	5
	Sub Total	11		4	7

Information Regarding the Vacancies of Medical Officers 2016

Name of the RDHS Division - Kilinochchi

Institution	Category of MOO (Speciality)	Approved Cadre	Received /Proposed Cadre	No. of Position	No. of Vacancies For Proposed Cadre
Divisional Hospital , Pallai	Medical Officer	3		3	0
	MOO Specialist	0		0	0
	Dental Surgeon	1		1	0
	Nursing Officers	4		1	3
	Sub Total	8		5	3
Divisional Hospital , Tharmapuram	Medical Officer	2		1	1
	MOO Specialist	0		0	0
	Dental Surgeon	1		1	0
	Nursing Officers	4		0	4
	Sub Total	7		2	5
Divisional Hospital , Vaddakkachchi	Medical Officer	2		1	1
	MOO Specialist	0		0	0
	Dental Surgeon	1		0	1
	Nursing Officers	0		0	0
	Sub Total	3		1	2
Divisional Hospital , Veravil	Medical Officer	2		1	1
	MOO Specialist	0		0	0
	Dental Surgeon	1		0	1
	Nursing Officers	0		0	0
	Sub Total	3		1	2
Divisional Hospital , Uruthirapuram	Medical Officer	2		1	1
	MOO Specialist	0		0	0
	Dental Surgeon	1		0	1
	Nursing Officers	0		0	0
	Sub Total	3		1	2
MOH Office , Pallai	MOH	1		1	0
	Sub Total	1		1	0
MOH Office , Kilinochchi	MOH	2		0	2
	AMOH	0		2	-2
	Sub Total	2		2	0
MOH Office , Kandawalai	MOH	1		1	0
	Sub Total	1		1	0

Information Regarding the Vacancies of Medical Officers 2016

Name of the RDHS Division - Kilinochchi

Institution	Catogray of MOO (Speciality)	Approved Cadre	Received /Proposed Cadre	No. of Position	No. of Vacancies For Proposed Cadre
MOH Office , Poonakary	MOH	1		0	1
	AMOH	0		1	-1
	Sub Total	1		1	0
Chest Clinic	Medical Officer	2		1	1
	Nursing Officers	2		0	2
	Sub Total	4		0	4
STD	Medical Officer	1		1	0
	Sub Total	1		1	0
PMCU-Jeyapuram	Medical Officer	1		1	0
	Sub Total	1		1	0
PMCU-kandawalai	Medical Officer	1		1	0
	Sub Total	1		1	0
PMCU-vannerikkul	Medical Officer	1		0	1
	Sub Total	1		0	1
Mental Health Resource Centre	Medical Officer	1		0	1
	Sub Total	1		0	1
AMC, Kilinochchi	Medical Officer	1		1	0
	Regional Malaria Officer	1		1	0
	Sub Total	2		2	0
Total		263	0	210	53

Source :- RDHS,Kilinochchi

Table: 8.11

Dengue Case by MOH Division wise in Kilinochchi District - 2016

MOH Area	No of Confirmed Cases												Total
	Jan	Feb	Mar	Apr	May	Jun	Jul	Aug	Sep	Oct	Nov	Dec	
Karachchi	2	10	1	0	0	0	2	2	1	0	1	3	22
Kandawalai	2	0	2	0	0	0	0	0	0	1	3	1	9
Poonakary	1	1	1	2	3	0	0	2	0	0	3	1	14
Pachchilaipalli	4	4	1	2	1	0	2	2	0	1	0	3	20
Total	9	15	5	4	4	0	4	6	1	2	7	8	65

Source :- RDHS, Kilinochchi

Table: 8.12

MCN Beneficiaries in Kilinochchi District - 2016

MOH Area	No of Pregnant Mothers	No of lactating Mothers	No of Children 06 - 24 Months	No of Children 3 - 5 Years	Total Beneficiaries
Karachchi	-	-	26	100	126
Kandawalai	-	-	20	77	97
Poonakary	-	-	11	60	71
Pachchilaipalli	-	-	8	17	25
Total	0	0	65	254	319

Source :- RDHS, Kilinochchi

Table: 8.13

Birth in Govt.Hospital, Private Hospital Birth Home Deliveries - 2015-2016

S.No	Name of Hospital	Total Birth Deliveries		Still Birth		Total Live Birth		No.of Law Birth		% of Low birth weight		Average Deliveries per Month	
		2015	2016	2015	2016	2015	2016	2015	2016	2015	2016	2015	2016
1	District General Hospital, Kilinochchi	1912	2038	13	11	1915	2027	198	208	10.33	10.261	159.33	169.83
2	Base Hospital, Mulangavil	57	57	-	1	58	56	9	16	15.51	28.571	4.75	4.75
3	Divisional Hospital, Akkarayankulam	29	30	-	1	29	29	1	4	3.44	13.793	2.41	2.50
4	Divisional Hospital, Tharmapuram	10	3	1	0	9	3	2	0	22.22	0	0.83	0.25
5	Divisional Hospital, Uruthrapuram	5	0	-	0	5	0	-	0	-	0	0.41	0.00
6	Divisional Hospital, Veravil	-	0	-	0	0	0	-	0	-	0	-	0.00
7	Divisional Hospital, Poonakary	6	5	-	0	6	5	6	4	100	80	0.50	0.42
8	Divisional Hospital, Pallai	9	26	-	0	9	26	2	3	22.22	11.538	0.75	2.17

Source :- RDHS, Kilinochchi

Table: 8.14

Demographic & Health Indicators - 2016

S.No	Details	2016
1	Actual Population	129,735
2	Population Density (Actual Population per sq.km)	104.87
3	Crude Birth Rate (Per 1000 population)	12.94
4	Crude Death Rate (Per 1000 population)	0.93
5	Infant Mortality Rate (Per 1000 live Births)	8.24
6	Maternal Mortality Rate (Per 100,000 Live Births)	126.9

Source :- RDHS, Kilinochchi

Table: 8.15

Dengue Fever Control Activities - 2016

No	MOH Division	No. with Premies Inspected	No. with Mosquito breeding Places	No. of advice served	No. Found cleaned during follow up	No. of Cases Prosecuted
1	Kilinochchi	2908	1580	1580	803	0
2	Kandawalai	1750	418	418	326	0
3	Poonakary	1328	206	112	98	0
4	Pallai	480	73	73	20	0
Total		6466	2277	2183	1247	0

Source :- RDHS, Kilinochchi

Table: 8.16

Dengue Notification Confirmed Cases by MOH Area - 2016

S.No	MOH area	No of Notification	No Confirmed cases	No of Deaths
1	Kilinochchi	25	22	-
2	Kandawalai	13	9	-
3	Poonakary	21	14	-
4	Pallai	30	20	-
Total		89	65	0

Source :- RDHS, Kilinochchi

Table: 8.17

Staff Details of Office at the RDHS, Kilinochchi - 2016

S.No	Post	Service	Approved Cadre	Present Cadre	Act	No. of Vacancies For Proposed Cadre
1	Reg. Director of Health Services	Sri Lanka Medical Service	1	1		0
2	Deputy RDHS		1	0		1
3	Director - DGH		1	1		0
4	Medical Superintendent		1	0	1	1
5	Medical Consultant		19	17		2
6	Medical Officer - Relief		1	1		0
7	Medical Officer - Planning		1	1		0
8	Medical Officer - RE		1	2		-1
9	Medical Officer - MCH		1	0		1
10	Medical Officer - NCD		1	1		0
11	Medical Officer - DTCO		1	1		0
12	Medical Officer - STD		1	1		0
13	Medical Officer - MOH		4	2		2
14	Medical Officer - AMOH		1	3		-2
15	Medical Officer - AMC		1	1		0
16	Medical Officer		95	78		17

Table: 8.17

Staff Details of Office at the RDHS, Kilinochchi - 2016

S.No	Post	Service	Approved Cadre	Present Cadre	Act	No. of Vacancies For Proposed Cadre
17	Regional Dental Surgeon	Sri Lanka Dental Service	1	1		0
18	Dental Surgeon		13	11		2
19	Accountant	Sri Lanka Accountant Services	2	2		0
20	Bio Medical Engineer	Bio Medical Engineering Service	1			1
21	Entomologist	Sri Lanka Scientific Service	1			1
22	Regional Malaria Officer		1	1		0
23	RMO/AMO	Assistant Medical Service	1			1
24	Matron	Nursing Service	4	3	1	1
25	Ward Sister		13			13
26	Nurse		122	90		32
27	RSPHNO		1			1
28	Public Health Nursing Sister		4			4

Table: 8.17

Staff Details of Office at the RDHS, Kilinochchi - 2016

S.No	Post	Service	Approved Cadre	Present Cadre	Act	No. of Vacancies For Proposed Cadre
29	Divisional Pharmacist	Professional Supplementary to Medicine	1		1	1
30	Pharmacist		13	5		8
31	Medical Lab Technologist		7	4		3
32	Physiotherapist		4	3		1
33	Radiographer		4	2		2
34	Occupational Therapist		2			2
35	Public Health Inspector - Special	Para Medical Service	1	1		0
36	Supervisory Public Health Inspector		4	3		1
37	Public Health Inspector		19	15		4
38	Supervisory Public Health Midwife		4	4		0
39	Public Health Midwife - Field		61	45		16
40	Public Health Midwife - Hospital		34	18		16
41	School Dental Therapist - Special		1			1
42	School Dental Therapist		4	2		2
43	Entomological Assistant		5	2		3

Table: 8.17

Staff Details of Office at the RDHS, Kilinochchi - 2016

S.No	Post	Service	Approved Cadre	Present Cadre	Act	No. of Vacancies For Proposed Cadre
44	Ophthalmic Assistant	Para Medical Service	1	1		0
45	Food & Drug Inspector		1	1		0
46	Speech Therapist		1			1
47	ECG Recodist		3	2		1
48	Public Health Laboratory Technician		5	2		3
49	Bio Medical Technician	Sri Lanka Technical Service	2	2		0
50	Orthopaedic Technician		1			1
51	Prothetist and Orthotist		2	2		0
52	Dispenser		29	17		12
53	Public Health Field Officer		11	7		4
54	Technical Officer (Civil)		1	1		0

Table: 8.17

Staff Details of Office at the RDHS, Kilinochchi - 2016

S.No	Post	Service	Approved Cadre	Present Cadre	Act	No. of Vacancies For Proposed Cadre
55	ICT Officer	Sri Lanka ICT Service	1			1
56	ICT Assisant		1			1
57	Health Education Officer	Departmental Service	1	1		0
58	Psychologist		1			1
59	Nutritionist		1			1
60	Psychiatric Social Worker		2			2
61	Devolpment Officer		25	17		8
62	Medical Supplies Assistant		2			2
63	Vaccinator		3	2		1
64	Plant Supervisor		1			1

Table: 8.17

Staff Details of Office at the RDHS, Kilinochchi - 2016

S.No	Post	Service	Approved Cadre	Present Cadre	Act	No. of Vacancies For Proposed Cadre
65	Diet Stewards	Departmental Service	3	2		1
66	House Warden		2	2		0
67	Ward Clerk		3	2		1
68	Administrative Officer	Provincial PMA Service	2			2
69	Public Management Assistant		30	33		-3
70	Driver	Provincial Driver Service	36	35		1
71	Electrician	Minor Staff	2			2
72	Limb Maker (Orthopaedic Technical Assistant)		4			4
73	Carpenter		2	1		1
74	Mason		2			2
75	Cook		10	2		8

Table: 8.17

Staff Details of Office at the RDHS, Kilinochchi - 2016

S.No	Post	Service	Approved Cadre	Present Cadre	Act	No. of Vacancies For Proposed Cadre
76	Hospital Overseer	Minor Staff	6	1		5
77	Attendant		107	107		0
78	Lab Orderly (Health Laboratory Aide)		3	1		2
79	Plumber/Pump Machine Operator		2	1		1
80	Pump Operator		1			1
81	Seamstress (Seamstre)		2	1		1
82	Telephone Operator		5	1		4
83	KKS		2	2		0
84	KKS *		1	1		0
85	Lift Operator		2	1		1
86	Spray Machine Operator		30	54		-24
87	Watcher		17	6		11
88	SKS (Ordinary)		99	35		64
89	SKS (Junior)	169	301		-132	
90	School Dental Labourer		2		-2	
91	OES		2		-2	
Total			1096	970	3	126

Source :- RDHS, Kilinochchi

Table: 8.18

Road Traffic Accidents 2011 - 2016
(Admitted to General Hospital, Kilinochchi)

Year	Number of Fatal Accidents	
	Accidents	Deaths
2011	-	-
2012	662	23
2013	797	21
2014	750	11
2015	536	6
2016	524	10

Source:- RDHS Office, Kilinochchi

Table:8.19

Registered Private Pharmacies
by Divisional Secretariat wise - 2016

S.No	MOH Area	No of Pharmacies	No .of Registered Pharmacies	Percentage of Registered
1	Karachchi	4	4	100%
2	Kandawalai	0	0	N/A
3	Poonakary	1	0	0
4	Pachchilaipalli	0	0	N/A

Source:- RDHS Office, Kilinochchi

Table :8.20

Number of Patient Identified as Hiv / Aids As General
Hospital Kilinochchi - 2010 - 2016

Year	Number of Patients		
	HIV	ADS	Deaths
2011	Nil	Nil	Nil
2012	Nil	Nil	Nil
2013	29	Nil	Nil
2014	Nil	Nil	Nil
2015	Nil	Nil	Nil
2016	Nil	Nil	Nil
2015	Nil	Nil	Nil

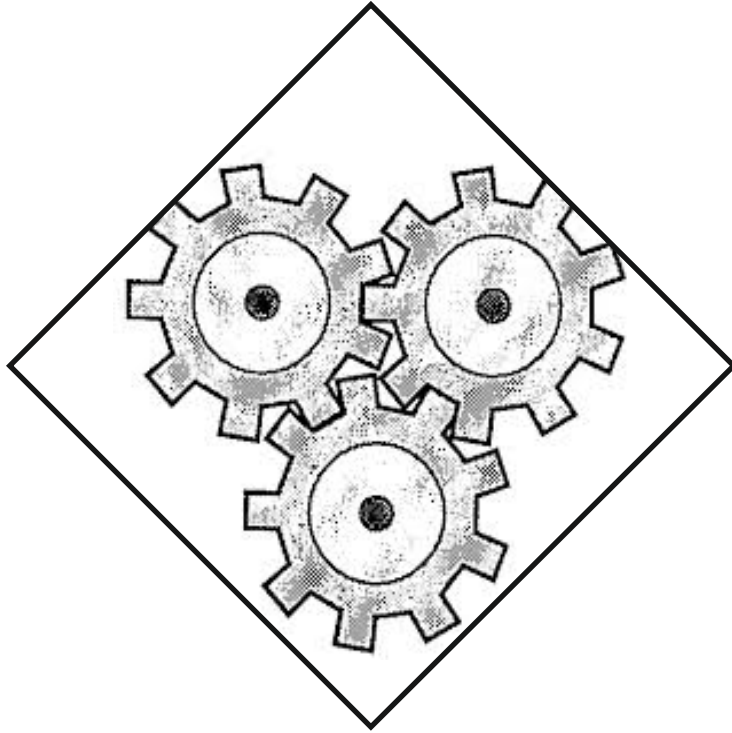
Source:- RDHS Office, Kilinochchi
Kilinochchi District

Table :8.21

Patients Statistical Report Department of Indigenous Medicine in Kilinochchi District - 2016

No	Name of the Institution	No of Patients					Total No of Patients
		OPD	Indoor	Clinic	In Door		
1	District Ayurvedic Hospital Kilinochchi	19,591	701	1,790			22,082
2	CAD Kilinochchi	10,025	1,110				11,135
3	CAD Kalmadunagar	2,285					2,285
4	Karachchi PS - FAD	6,689	1,777				8,466
5	Pachchilaipalli PS - FAD	10,276					10,276
6	Poonakary PS - FAD	4,886					4,886
Total		53,752	3,588	1,790	0	0	59,130

Source:- Department of Indigenous Medicine, Northern Province



Chapter IX

Table: 9.1

Co-Operative Societies (Category Wise) in Kilinochchi District - 2016

A.G.A Division	Secondary C.Ss	Permanent Mpcs	Agricultural C.Ss	Fishing C.Ss	Credit C.Ss	Welfare C.Ss	School C.Ss	Palm Product C.Ss	Libco C.Ss	Other C.Ss
Karachchi	8	3	1	3	48	3	4	1	1	03
Kandawalai	1	1		9	15				1	
Poonakary	1	1	1	15	24	1		1	1	
Pachchilalpalli	1	1		5	26		1	1	1	
Total	11	06	02	32	113	04	05	03	04	03

Source: Co-operative Department, Kilinochchi

Table:9.2

Thrift and Credit Co-Operatives in Kilinochchi District-2016


A.G.A Division	No.Of T.C.C.Ss	No. of Members	Total Value Of Shares '000'	Savings In (000)	No. of Loans	Value of Loans '000'
Karachchi	48	2285	229.00	2,316.00	143	810.00
Kandawalai	15	1155	116.00	710.00	75	551.00
Poonakary	24	1003	100.00	481.00	61	570.00
Pachchilalpalli	26	577	57.00	714.00	48	600.00
Total	113	5020	502.00	4,221.00	327	2,531.00

Source: Co-operative Department, Kilinochchi

Table: 9.3

Particulars of Multi-Purpose Co-Operative Societies in Kilinochchi District - 2016

S. No	Location	Karachchi South	Karachchi North	Karachchi East	Akkarayan	Poonakary	Pachchilaipalli	Total
1	No. of Members	2607	1339	1420	1497	1904	1666	10433
2	No. of Directors	7	7	7	9	7	7	44
3	No. of Whole sale selling point	1	2	1	1	1	1	7
4	No. of Branch sale point	12	6		8	17	10	53
5	Sale centres managed by females	5	3	-	5	9	1	23
6	No. of fuel stations	1	1	-	1	1	-	4
7	No. of Vehicles	9	9	4	3	7	2	34
8	No. of Co-op. Rural Bank	1	1	-	1	1	1	5
9	Hardware & Spares Sale outlets	-	-	-	1		-	1



Chapter X

Table : 10.1

DS Division Wise, Programme Wise Statistical Information Pertaining to Housing Development Activities Implemented By National Housing Development Authority, Kilinochchi - 2016

Divisional Secretariat	"Shelter for All" Housing loan - New Houses Project			"Shelter for All" Housing loan - Upgrading Houses Scattered Loan (Treasury Fund)			"Shelter for All" Housing loan - Upgrading Houses Scattered Loan (Sampath Sevana Fund)			"Shelter for All" Housing Grant Programme - Upgrading Houses - Plastering Houses Programme (10 Bags Cement Each Families)			Total		
	Committed	Completed	Issue Amount	Committed	Completed	Issue Amount	Committed	Completed	Issue Amount	Committed	Completed	Issue Amount	Committed	Completed	Issue Amount
Karachchi	2	2	0.20	185	185	18.45	51	51	4.625	1371	942	11.404	1609	1180	34.679
Kandawalai	0	0	-	71	71	7.00	12	12	1.200	657	646	5.702	740	729	13.902
Poonakary	17	17	1.70	40	40	3.60	41	41	3.075	506	434	4.422	604	532	12.797
Pachchilaipalli	0	0	-	14	14	1.15	7	7	0.700	618	560	4.562	639	581	6.412
Total	19	19	1.90	310	310	30.20	111	111	9.600	3152	2582	26.090	3592	3022	67.790

Source :- NHDA, Kilinochchi.

Table : 10.2

Year Wise, DS Division Wise Statistical Information Pertaining to Housing Development Activities Implemented By National Housing Development Authority, Kilinochchi after Resettlement (Period 01-01-2015 - 31-12-2016)

Year	Programme	Target		Achievement																Grand Total						
		No	Amt	Karachchi DS Division				Kandawalai DS Division				Poonakary DS Division				Pachchilaipalli DS Division				Total of 4 DS Div.						
				New		Upg		New		Upg		New		Upg		New		Upg		New		Upg		New + Upg		Amt. Spent
				WC	UC	WC	UC	WC	UC	WC	UC	WC	UC	WC	UC	WC	UC	WC	UC	WC	UC	WC	UC			
2016	Shelter for all Housing Loan - New Houses Ariviyalnagar Stage II Project	2	0.200	2	2																				0.200	
	Shelter for all Housing Loan - New Houses Pallikudah Project (Implemented with RAHAMA)	17	1.700			17	17																			1.700
	Shelter for all Housing Loan - Upgrading Houses Scattered Loan (Treasury Fund)	310	30.200					185	185	71	71	71	71	71	71	71	71	71	71	71	71	71	71	71	71	30.200
	Shelter for all Housing Loan - Upgrading Houses Scattered Loan (Sampath Sevana)	111	9.600					51	51																	9.600
	Shelter for all Housing Grant Programme - Upgrading Houses - Plastering Houses Programme (10 Bags Cement Each Families)	3152	26.090					1371	942																	26.090
	Sub Total	3592	67.79	2	1607	1178	34.679	0	740	729	13.9	17	17	587	515	12.8	0	639	581	6.412	19	19	3573	4003	3592	67.790
	Grand Total	5039	107.368	31	2178	1749	45.363	25	957	946	18.16	21	21	819	747	16.07	2	785	727	10.3	79	75	4739	5169	4818	89.893

Source :- NHDA, Kilinochchi.

Table : 10.3

Housing Progress & Request in Kilinochchi District - 2016

Details		Karachchi	Kandawalai	Poonakary	Pachchilapalli	Total
Number of Resettled Families up to 31.12.2015		23897	8244	7378	3886	43405
	No. of Persons Resettled up to 31.12.2015	77208	25883	25811	12584	141486
Number of Houses Needed)	New	19551	6487	6595	3034	35667
	Repair	3305	1697	592	585	6179
No. Of Permanent Houses by Govt. UN Agencies, NGOs & Any other Agencies (Including Indian donated houses)	NHDA & Ministry of Resettlement	93	4	-	-	97
	Ministry of Resettlement	510	260	160	165	1095
	NEHRP	2701	844	341	213	4099
	UN Habitat - EU I	443	425	99		967
	UN Habitat - EU II	438	70	-	34	542
	Habitat for Humanity - EU	194	694	-		888
	SDC	0	188	1828	1046	3062
	SLRC	600	-	378	-	978
	Hudec Caritas	42	-	300	-	342
	Indian Housing Pilot Project	89	61	50	50	250
	Indian Housing					
	Stage I	267	60	183	50	560
	Stage II	1200	500	1000	300	3000
	Stage III	4579	532	368	176	5655
NRC	40	-	-	-	40	
OMI	-	50	-	-	50	
DMC	3	-	-	-	3	
ZOA	4	-	-	-	4	
Sarwothayam	8	-	-	-	8	
Peoples on their own	-	-	-	-	26	
Sub Total	11211	3688	4707	2060	21666	
Number of Repair houses by Govt. UN Agencies, NGOs & Any other Agencies (Including Indian donated houses)	UN Habitat - EU I	1601	672	134	0	2407
	Ministry of Resettlement	42	26	37	25	130
	UN Habitat - EU II	113	43	0	1	157
	Habitat for Humanity - EU	11	7			18
	Indian Housing	20	3	16	21	60
	Peoples Need	50	-	-	-	50
	SDC	-	48	55	35	138
	Peoples on their own	987	526	40	243	1796
	Sub Total	2824	1325	282	325	4756
	New	8340	2799	1888	974	14001
Repair	481	372	310	260	1423	
Total Needs at Present						

Table : 10.4

Housing Progress After Resettlement -2016

Implementing Agency	DS Division	Housing Progress Level																	
		New Houses						Repair Houses						Total Houses					
		Allocated Houses	On Going	Completed	Write Off Cases	To be Started	Allocated Houses	On Going	Completed	Write Off Cases	To be Started	Allocated Houses	On Going	Completed	Write Off Cases	To be Started			
NEHRP	Karachchi	2701	0	2701	0	0	0	0	0	0	0	0	0	2701	0	2701	0	0	0
	Kandawalai	844	0	844	0	0	0	0	0	0	0	0	0	844	0	844	0	0	0
	Poonakari	341	0	341	0	0	0	0	0	0	0	0	0	341	0	341	0	0	0
	Pachchilaipalli	213	0	213	0	0	0	0	0	0	0	0	0	213	0	213	0	0	0
	Sub Total	4099	0	4099	0	0	0	0	0	0	0	0	0	4099	0	4099	0	0	0
NHDA & Ministry of Resettlement	Karachchi	93	0	93	0	0	0	0	0	0	0	0	0	93	0	93	0	0	0
	Kandawalai	4	0	4	0	0	0	0	0	0	0	0	0	4	0	4	0	0	0
	Poonakari	0	0	0	0	0	0	0	0	0	0	0	0	0	0	0	0	0	0
	Pachchilaipalli	0	0	0	0	0	0	0	0	0	0	0	0	0	0	0	0	0	0
	Sub Total	97	0	97	0	0	0	0	0	0	0	0	0	97	0	97	0	0	0
UN Habitat - Eu & Aus Aid Phase I	Karachchi	443	0	443	0	0	1601	0	1601	0	0	0	0	2044	0	2044	0	0	0
	Kandawalai	425	0	425	0	0	672	0	672	0	0	0	0	1097	0	1097	0	0	0
	Poonakari	99	0	99	0	0	134	0	134	0	0	0	0	233	0	233	0	0	0
	Pachchilaipalli	0	0	0	0	0	0	0	0	0	0	0	0	0	0	0	0	0	0
	Sub Total	967	0	967	0	0	2407	0	2407	0	0	0	0	3374	0	3374	0	0	0

Table : 10.4

Housing Progress After Resettlement -2016

Implementing Agency	DS Division	Housing Progress Level															
		New Houses						Repair Houses				Total Houses					
		Allocated Houses	On Going	Completed	Write Off Cases	To be Started	Allocated Houses	On Going	Completed	Write Off Cases	To be Started	Allocated Houses	On Going	Completed	Write Off Cases	To be Started	
UN Habitat - EU Phase II	Karachchi	438	0	438	0	0	113	0	113	0	0	0	551	0	551	0	0
	Kandawalai	70	0	70	0	0	43	0	43	0	0	0	113	0	113	0	0
	Poonakari	0	0	0	0	0	0	0	0	0	0	0	0	0	0	0	0
	Pachchilaipalli	34	0	34	0	0	1	0	1	0	0	0	35	0	35	0	0
	Sub Total	542	0	542	0	0	157	0	157	0	0	0	699	0	699	0	0
Habitat for Humanity - EU	Karachchi	194			0	194	11	0	0	0	11	0	205	0	205	0	205
	Kandawalai	694			0	694	7	0	0	7	0	0	701	0	701	0	701
	Poonakari	0	0	0	0	0	0	0	0	0	0	0	0	0	0	0	0
	Pachchilaipalli	0	0	0	0	0	0	0	0	0	0	0	0	0	0	0	0
	Sub Total	888	0	0	0	888	18	0	0	0	18	0	906	0	906	0	906
SDC	Karachchi	0	0	0	0	0	0	0	0	0	0	0	0	0	0	0	0
	Kandawalai	188	0	188	0	0	48	0	38	10	0	236	0	226	10	0	0
	Poonakari	1828	0	1815	13	0	55	0	55	0	0	1883	0	1870	13	0	0
	Pachchilaipalli	1046	0	1033	13	0	35	0	34	1	0	1081	0	1067	14	0	0
	Sub Total	3062	0	3036	26	0	138	0	127	11	0	3200	0	3163	37	0	0

Table : 10.4

Housing Progress After Resettlement - 2016

Implementing Agency	DS Division	Housing Progress Level																	
		New Houses				Repair Houses				Total Houses									
		Allocated Houses	On Going	Completed	Write Off Cases	To be Started	Allocated Houses	On Going	Completed	Write Off Cases	To be Started	Allocated Houses	On Going	Completed	Write Off Cases	To be Started			
SLRC	Karachchi	600	0	600	0	0	0	0	0	0	0	0	0	600	0	600	0	0	0
	Kandawalai	0	0	0	0	0	0	0	0	0	0	0	0	0	0	0	0	0	0
	Poonakari	378	0	378	0	0	0	0	0	0	0	0	0	378	0	378	0	0	0
	Pachchilaipalli	0	0	0	0	0	0	0	0	0	0	0	0	0	0	0	0	0	0
	Sub Total	978	0	978	0	0	0	0	0	0	0	0	0	978	0	978	0	0	0
Hudec Caritas	Karachchi	42	0	42	0	0	0	0	0	0	0	0	0	42	0	42	0	0	0
	Kandawalai	0	0	0	0	0	0	0	0	0	0	0	0	0	0	0	0	0	0
	Poonakari	300	0	300	0	0	0	0	0	0	0	0	0	300	0	300	0	0	0
	Pachchilaipalli	0	0	0	0	0	0	0	0	0	0	0	0	0	0	0	0	0	0
	Sub Total	342	0	342	0	0	0	0	0	0	0	0	0	342	0	342	0	0	0
Indian Housing (Pilot Project)	Karachchi	89	0	89	0	0	0	0	0	0	0	0	0	89	0	89	0	0	0
	Kandawalai	61	0	61	0	0	0	0	0	0	0	0	0	61	0	61	0	0	0
	Poonakari	50	0	50	0	0	0	0	0	0	0	0	0	50	0	50	0	0	0
	Pachchilaipalli	50	0	50	0	0	0	0	0	0	0	0	0	50	0	50	0	0	0
	Sub Total	250	0	250	0	0	0	0	0	0	0	0	0	250	0	250	0	0	0

Table : 10.4

Housing Progress After Resettlement -2016

Implementing Agency	DS Division	Housing Progress Level															
		New Houses				Repair Houses				Total Houses							
		Allocated Houses	On Going	Completed	Write Off Cases	To be Started	Allocated Houses	On Going	Completed	Write Off Cases	To be Started	Allocated Houses	On Going	Completed	Write Off Cases	To be Started	
NRC	Karachchi	40	0	40	0	0	0	0	0	0	40	0	0	40	0	0	0
	Kandawalai	0	0	0	0	0	0	0	0	0	0	0	0	0	0	0	0
	Poonakari	0	0	0	0	0	0	0	0	0	0	0	0	0	0	0	0
	Pachchilaipalli	0	0	0	0	0	0	0	0	0	0	0	0	0	0	0	0
	Sub Total	40	0	40	0	0	0	0	0	0	40	0	0	40	0	0	0
OMI	Karachchi	0	0	0	0	0	0	0	0	0	0	0	0	0	0	0	0
	Kandawalai	50	0	50	0	0	0	0	0	0	50	0	0	50	0	0	0
	Poonakari	0	0	0	0	0	0	0	0	0	0	0	0	0	0	0	0
	Pachchilaipalli	0	0	0	0	0	0	0	0	0	0	0	0	0	0	0	0
	Sub Total	50	0	50	0	0	0	0	0	0	50	0	0	50	0	0	0
ZOA	Karachchi	4	0	4	0	0	0	0	0	0	4	0	0	4	0	0	0
	Kandawalai	0	0	0	0	0	0	0	0	0	0	0	0	0	0	0	0
	Poonakari	0	0	0	0	0	0	0	0	0	0	0	0	0	0	0	0
	Pachchilaipalli	0	0	0	0	0	0	0	0	0	0	0	0	0	0	0	0
	Sub Total	4	0	4	0	0	0	0	0	0	4	0	0	4	0	0	0

Table : 10.4

Housing Progress After Resettlement -2016

Implementing Agency	DS Division	Housing Progress Level																
		New Houses				Repair Houses				Total Houses								
		Allocated Houses	On Going	Completed	Write Off Cases	To be Started	Allocated Houses	On Going	Completed	Write Off Cases	To be Started	Allocated Houses	On Going	Completed	Write Off Cases	To be Started		
DMC	Karachchi	3	0	3	0	0	0	0	0	0	0	0	0	3	0	3	0	0
	Kandawalai	0	0	0	0	0	0	0	0	0	0	0	0	0	0	0	0	0
	Poonakari	0	0	0	0	0	0	0	0	0	0	0	0	0	0	0	0	0
	Pachchilaipalli	0	0	0	0	0	0	0	0	0	0	0	0	0	0	0	0	0
	Sub Total	3	0	3	0	0	0	0	0	0	0	0	0	3	0	3	0	0
Sarwothayam	Karachchi	8	0	8	0	0	0	0	0	0	0	0	0	8	0	8	0	0
	Kandawalai	0	0	0	0	0	0	0	0	0	0	0	0	0	0	0	0	0
	Poonakari	0	0	0	0	0	0	0	0	0	0	0	0	0	0	0	0	0
	Pachchilaipalli	0	0	0	0	0	0	0	0	0	0	0	0	0	0	0	0	0
	Sub Total	8	0	8	0	0	0	0	0	0	0	0	0	8	0	8	0	0
Peoples Need	Karachchi	0	0	0	0	0	50	0	0	0	0	0	0	50	0	50	0	0
	Kandawalai	0	0	0	0	0	0	0	0	0	0	0	0	0	0	0	0	0
	Poonakari	0	0	0	0	0	0	0	0	0	0	0	0	0	0	0	0	0
	Pachchilaipalli	0	0	0	0	0	0	0	0	0	0	0	0	0	0	0	0	0
	Sub Total	0	0	0	0	0	50	0	0	0	0	0	0	50	0	50	0	0

Table : 10.4

Housing Progress After Resettlement -2016

Implementing Agency	DS Division	Housing Progress Level																	
		New Houses						Repair Houses						Total Houses					
		Allocated Houses	On Going	Completed	Write Off Cases	To be Started	Allocated Houses	On Going	Completed	Write Off Cases	To be Started	Allocated Houses	On Going	Completed	Write Off Cases	To be Started			
Indian Housing Stage I	Karachchi	267	0	267	0	0	0	0	0	0	0	0	0	267	0	267	0	0	
	Kandawalai	60	0	60	0	0	0	0	0	0	0	0	0	60	0	60	0	0	
	Poonakari	183	0	183	0	0	0	0	0	0	0	0	0	183	0	183	0	0	
	Pachchilaipalli	50	0	50	0	0	0	0	0	0	0	0	0	50	0	50	0	0	
	Sub Total	560	0	560	0	0	0	0	0	0	0	0	0	560	0	560	0	0	
Indian Housing Stage II	Karachchi	1200	0	1200	0	0	0	0	0	0	0	0	0	1200	0	1200	0	0	
	Kandawalai	500	0	500	0	0	0	0	0	0	0	0	0	500	0	500	0	0	
	Poonakari	1000	0	1000	0	0	0	0	0	0	0	0	0	1000	0	1000	0	0	
	Pachchilaipalli	300	0	300	0	0	0	0	0	0	0	0	0	300	0	300	0	0	
	Sub Total	3000	0	3000	0	0	0	0	0	0	0	0	0	3000	0	3000	0	0	
Indian Housing Stage III	Karachchi	4579	0	4569	10	0	0	0	0	0	0	0	0	4579	0	4569	10	0	
	Kandawalai	532	0	531	1	0	0	0	0	0	0	0	0	532	0	531	1	0	
	Poonakari	368	0	358	10	0	0	0	0	0	0	0	0	368	0	358	10	0	
	Pachchilaipalli	176	0	174	2	0	0	0	0	0	0	0	0	176	0	174	2	0	
	Sub Total	5655	0	5632	23	0	0	0	0	0	0	0	0	5655	0	5632	23	0	

Table : 10.4

Housing Progress After Resettlement - 2016

Implementing Agency	DS Division	Housing Progress Level														
		New Houses					Repair Houses					Total Houses				
		Allocated Houses	On Going	Completed	Write Off Cases	To be Started	Allocated Houses	On Going	Completed	Write Off Cases	To be Started	Allocated Houses	On Going	Completed	Write Off Cases	To be Started
Indian Housing Stge	Karachchi	0	0	0	0	0	20	0	20	0	0	20	0	20	0	0
	Kandawalai	0	0	0	0	0	3	0	3	0	0	3	0	3	0	0
	Poonakari	0	0	0	0	0	16	0	16	0	0	16	0	16	0	0
	Pachchilaipalli	0	0	0	0	0	21	0	21	0	0	21	0	21	0	0
	Sub Total	0	0	0	0	0	60	0	60	0	0	60	0	60	0	0
Resettlement Ministry Housing Stge 2016	Karachchi	510	0	510	0	0	42	42	0	0	42	42	0	552	42	510
	Kandawalai	260	0	260	0	0	26	26	0	0	26	26	0	286	26	260
	Poonakari	160	0	160	0	0	37	37	0	0	37	37	0	197	37	160
	Pachchilaipalli	165	0	165	0	0	25	25	0	0	25	25	0	190	25	165
	Sub Total	1095	0	1095	0	0	130	130	0	0	130	130	0	1225	130	1095
	Total	21640	0	20703	49	888	2960	130	2801	11	18	24600	130	23504	60	906
Summary (Government & Non Government Constructed)	Karachchi	11211	0	11007	10	194	1837	42	1784	0	11	13048	42	12791	10	205
	Kandawalai	3688	0	2993	1	694	799	26	756	10	7	4487	26	3749	11	701
	Poonakari	4707	0	4684	23	0	242	37	205	0	0	4949	37	4889	23	0
	Pachchilaipalli	2034	0	2019	15	0	82	25	56	1	0	2116	25	2075	16	0
	Sub Total	21640	0	20703	49	888	2960	130	2801	11	18	24600	130	23504	60	906

Table : 10.4

Housing Progress After Resettlement -2016

Implementing Agency	DS Division	Housing Progress Level														
		New Houses					Repair Houses					Total Houses				
		Allocated Houses	On Going	Completed	Write Off Cases	To be Started	Allocated Houses	On Going	Completed	Write Off Cases	To be Started	Allocated Houses	On Going	Completed	Write Off Cases	To be Started
Constructed by Owners	Karachchi	0	0	0	0	0	987	0	987	0	0	987	0	987	0	0
	Kandawalai	0	0	0	0	0	526	0	526	0	0	526	0	526	0	0
	Poonakari	0	0	0	0	0	40	0	40	0	0	40	0	40	0	0
	Pachchilaipalli	26	0	26	0	0	243	0	243	0	0	269	0	269	0	0
Sub Total	26	0	26	0	0	1796	0	1796	0	0	1822	0	1822	0	0	
Total Houses	Karachchi	11211	0	11007	10	194	2824	42	2771	0	11	14035	42	13778	10	205
	Kandawalai	3688	0	2993	1	694	1325	26	1282	10	7	5013	26	4275	11	701
	Poonakari	4707	0	4684	23	0	282	37	245	0	0	4989	37	4929	23	0
	Pachchilaipalli	2060	0	2045	15	0	325	25	299	1	0	2385	25	2344	16	0
Sub Total	21666	0	20729	49	888	4756	130	4597	11	18	26422	130	25326	60	906	

Table : 10.5

Housing Facilities by Divisional Secretariat - 2016

No	G.N. Division	Housing Facilities Available					Total
		Permanent Houses	Semi Permanent Houses	Huts	Temporary Shelter	Living with Friends	
1	Karachchi	13,612	764	1,281	8,240	0	23,897
2	Kandawalai	5,128	2,114	0	1,002	0	8,244
3	Poonakary	5,154	305	354	1,565	0	7,378
4	Pachchilaipalli	2,658	193	348	287	400	3,886
Total		26,552	3,376	1,983	11,094	400	43,405

Table : 10.5.1

Housing Facilities by G.N Division wise - 2016

Divisional Secretariat-Kandawalai

No	G.N. Division	Housing Facilities Available					Total
		Permanent Houses	Semi Permanent Houses	Huts	Temporary Shelter	Living with Friends	
1	Kumarapuram	185	233	0	0		418
2	Paranthan	532	222	0	157		911
3	Umaiypuram	135	124	0	4		263
4	Elephantpass	0	11	0	9		20
5	Thadduvankoddy	88	11	0	4		103
6	Korakkankaddu	357	42	0	63		462
7	Uriyan	237	0	0	19		256
8	Murasumodai	169	58	0	41		268
9	Kandawalai	214	84	0	75		373
10	Periyakulam	241	98	0	79		418
11	Kalmadunagar	504	243	0	110		857
12	Tharmapuram West	234	148	0	22		404
13	Tharmapuram East	374	162	0	27		563
14	Puliyampokkanai	328	36	0	67		431
15	Punnaineeravi	1,131	390	0	270		1,791
16	Piramantharu	399	252	0	55		706
Total		5,128	2,114	0	1,002	0	8,244

Table : 10.5.2

Housing Facilities by G.N Division wise - 2016

Divisional Secretariat:-Karachchi

No	G.N. Division	Housing Facilities Available					Total
		Permanent Houses	Semi Permanent Houses	Huts	Temporary Shelter	Living with Friends	
1	Vannerikulam	323		26	110		459
2	Anaivilunthan	246	6	18	143		413
3	Kannakaipuram	209	9	12	93		323
4	Skanthapuram	513	32	59	210		814
5	Akkarayankulam	448	20	29	260		757
6	Konavil	734	15	35	290		1074
7	Ponnagar	380	19	25	162		586
8	Parathipuram	529	20	25	310		884
9	Malayalapuram	354	5	26	294		679
10	Vivekanandanagar	385	16	43	153		597
11	Krishnapuram	594	23	124	110		851
12	Uthayanagar East	376	9	25	278		688
13	Uthayanagar West	396	11	60	293		760
14	Ambalkulam	562	17	28	291		898
15	Selvanagar	572	8	25	192		797
16	Ananthapuram	355	11	75	287		728
17	Thondamanagar	157	6	10	138		311
18	Kanagambigaikulam	265	14	31	293		603
19	Ambalnagar	671	54	30	298		1053
20	Thiruvaiaru	168	12	4	149		333
21	Thiruvaiaru West	192	4	3	164		363
22	Ratnapuram	215	10	5	182		412
23	Kilinochchi Town	154	20	15	264		453
24	Maruthanagar	120	20	3	260		403
25	Pannakandy	38	4	110	157		309
26	Kanakapuram	171	16	20	136		343
27	Thirunagar South	202	15	25	120		362
28	Thirunagar North	259	43	8	163		473
29	Kaneshapuram	147	18	4	84		253
30	Jeyanthinagar	362	25	15	170		572
31	Periyaparathan	166	10	25	202		403
32	Uruthirapuram North	266	30	31	179		506
33	Uruthirapuram East	249	16	25	144		434
34	Uruthirapuram West	219	23	15	144		401
35	Sivanagar	222	25	12	157		416
36	Ottupulam	300	0	25	122		447
37	Puthumurippu	269	0	30	162		461
38	Vaddakkachchi	318	40	41	216		615
39	Civic Centre	138	7	10	105		260
40	Mayavanoor	634	33	32	271		970
41	Ramanathapuram	443	5	45	320		813
42	Mavadiamman	291	93	72	164		620
Total		13,612	764	1,281	8,240	0	23,897

Table : 10.5.3

Housing Facilities by G.N Division wise - 2016

Divisional Secretariat : Poonakary

No	G.N. Division	Housing Facilities Available					Total
		Permanent Houses	Semi Permanent Houses	Huts	Temporary Shelter	Living with friends	
1	Nallur	407	7	20	174		608
2	Alankerny	62	3	6	27		98
3	Kollakurichchi	162	8	15	116		301
4	Cheddiyakurichchi	134	6	13	37		190
5	Gnanimadam	84	6	13	13		116
6	Madduvilnadu East	123	9	6	16		154
7	Pallikuda	584	31	48	180		843
8	Madduvilnadu west	162	12	21	68		263
9	Paramankirai	117	12	16	11		156
10	Gowatharimunai	80	14	11	9		114
11	Jeyapuram North	158	16	17	37		228
12	Jeyapuram South	150	18	13	39		220
13	Kariyalainagapaduvan	474	17	43	72		606
14	Pallavarayankaddu	255	16	17	38		326
15	Mulankavil	612	34	15	221		882
16	Nachchikuda	552	18	21	307		898
17	Kiranchi	397	31	40	83		551
18	Ponnaveli	387	13	7	81		488
19	Iranaitivu	254	34	12	36		336
Total		5,154	305	354	1,565	0	7,378

Table : 10.5.4

Housing Facilities by G.N Division wise - 2016

Divisional Secretariat:- Pachchilaipalli

No	G.N. Division	Housing Facilities Available					Total
		Permanent Houses	Semi Permanent Houses	Huts	Temporary Shelter	Living with friends	
1	Kovilivayal	172	22	17	15	25	251
2	Iyakkachchi	144	3	17	25	30	219
3	Muhavil	184	35	21	16	17	273
4	Masar	149	3	15	15	4	186
5	Soranpattu	181	13	31	16	37	278
6	Tharmakerny	149	15	26	22	22	234
7	Pulopallai	173	15	32	20	22	262
8	Mullaiyadi	146	7	24	25	22	224
9	Thambakamam	352	4	13	11	85	465
10	Pallai Town	150	23	12	21	2	208
11	Pulopallai West	116	4	13	11	4	148
12	Allippallai	61	1	5	5	13	85
13	Kachchar velli	82	3	25	5	9	124
14	Arasarkerny	109	7	6	3	5	130
15	Iththavil	164	12	27	21	51	275
16	Mukamalai	94	1	7	20	38	160
17	Vempodukerny	52	8	18	11	2	91
18	Kilaly	180	17	39	25	12	273
Total		2,658	193	348	287	400	3,886

Table : 10.6

Houses Constructed After Resettlement in Kilinochchi District- 2016

No	G.N. Division	NHTDA & Ministry of Resettlement		INDIA		NERHP		SDC		Sarvodayam		SLRC		UN Habitat		PIN		Cartas		NRC		Self Built		Others		Total	
		Fully	Partly	Fully	Partly	Fully	Partly	Fully	Partly	Fully	Partly	Fully	Partly	Fully	Partly	Fully	Partly	Fully	Partly	Fully	Partly	Fully	Partly	Fully	Partly	Fully	Partly
1	Karachchi	603	42	6135	20	2701	0	0	0	194	11	600	0	881	1714	0	50	42	0	40	0	0	987	15	0	11211	2824
2	Kandawalai	264	26	1153	3	844	0	188	48	694	7	0	0	495	715	0	0	0	0	0	0	0	526	50	0	3688	1325
3	Poonakary	160	37	1601	16	341	0	1828	55	0	0	378	0	99	134	0	0	300	0	0	0	40	0	0	4707	282	
4	Pachchilaipalli	165	25	576	21	213	0	1046	35	0	0	0	34	1	0	0	0	0	0	0	0	26	243	0	2060	325	
Total		1192	130	9465	60	4099	0	3062	138	888	18	978	0	1509	2564	0	50	342	0	40	0	26	1796	65	0	21666	4756

Table : 10.6.1

Houses Constructed After Resettlement by G.N Division- 2016

Divisional Secretariat :-Kandawalai

No	G.N. Division	NHDA & Ministry of Resettlement		INDIA		NERHP		SDC		EU		SLRC		UN Habitat		PIN		Caritas		NRC		Self Built		Others		Total	
		Fully	Partly	Fully	Partly	Fully	Partly	Fully	Partly	Fully	Partly	Fully	Partly	Fully	Partly	Fully	Partly	Fully	Partly	Fully	Partly	Fully	Partly	Fully	Partly	Fully	Partly
1	Kumarapuram	1		56											40	80							7		97	87	
2	Paranthan	249	2			65								53	51							25	49	416	78		
3	Umaiyalpuram		1	38		17								12	30							6	1	68	37		
4	Elephantpass																								0	0	
5	Thadduvankoddy							40	46																40	46	
6	Korakkankaddu		6			28		148	2					13	50							39		189	97		
7	Uriyan		1			15								76	39							65		91	105		
8	Murasumoddai (New NHDA -4)	4	1	29		31								1	65							39		65	105		
9	Kandawalai					78																89		119	153		
10	Periyakulam	3		92	1	89																45		184	72		
11	Kaimadunagar	3	1	246		133																45		382	122		
12	Tharmapuram West	1		70	1	101				44	1											3		216	20		
13	Tharmapuram East		1	93		186				51	2											26		330	49		
14	Punnaineeravi		13	106		101				599	4											45		207	96		
15	Piramantharu	2		225	1																	80		926	217		
16	Piramantharu	1		157																		12		358	41		
Total		264	26	1153	3	844	0	188	48	694	7	0	0	495	715	0	0	0	0	0	0	526	50	3688	1325		

Table : 10.6.2

Houses Constructed After Resettlement by G.N Division- 2016

Divisional Secretariat :-Karachchi

c	G.N. Division	NHDA & Ministry of Resettlement		INDIA		NERHP		SDC		Eu		SLRC		UN Habitat		PIN		Cartas		NRC		Self Built		Others		Total	
		Fully	Partly	Fully	Partly	Fully	Partly	Fully	Partly	Fully	Partly	Fully	Partly	Fully	Partly	Fully	Partly	Fully	Partly	Fully	Partly	Fully	Partly	Fully	Partly	Fully	Partly
1	Vannerikulam		108	1	190									22											298	26	
2	Anaivilunthan													2	241										241	5	
3	Kannakaipuram		164		42									1											206	3	
4	Skanthapuram	1	242		233									18											476	38	
5	Akkarayanikulam		224		19									8	175										433	14	
6	Konavil (NHDA)	18	228		451									16											697	36	
7	Ponnagar(NHDA)	74	260	9	39									5											373	16	
8	Barathipuram	2	311	4										203											314	221	
9	Malayalapuram		329		30									22											330	25	
10	Vivekanandanagar	2		1										23	87										358	30	
11	Krishnapuram	141	281	4										67											523	74	
12	Uthayanagar East	1	109		134									77											271	107	
13	Uthayanagar West		160		164									59											325	72	
14	Ambaikulam		186	1	159									100											445	116	
15	Selvanagar	92	203		118									77											491	82	
16	Ananthapuram		76	1	95						23			94											269	110	
17	Thondamanagar		92	1										53											93	64	
18	Kanagambigaikulam		117											83	62										179	89	
19	Ambalnagar	122	376	2	142									28											641	40	
20	Thiruvaiaru		109	2										50											111	57	
21	Thiruvaiaru West		107	1										55											126	67	
22	Ratnapuram		108		27									60											135	81	

Houses Constructed After Resettlement by G.N Division- 2016

Divisional Secretariat :-Karachchi

c	G.N. Division	NHD & Ministry of Resettlement		INDIA		NERHP		SDC		Eu		SLRC		UN Habitat		PIN		Caritas		NRC		Self Built		Others		Total	
		Fully	Partly	Fully	Partly	Fully	Partly	Fully	Partly	Fully	Partly	Fully	Partly	Fully	Partly	Fully	Partly	Fully	Partly	Fully	Partly	Fully	Partly	Fully	Partly	Fully	Partly
23	Kilinochchi Town		62	1										29									63			92	
24	Maruthanagar		84	10						55				14									12			26	
25	Pannakandy		30										4									3				7	
26	Kanakapuram			21										57									30			89	
27	Thirunagar South	1	60	41										31								22				77	
28	Thirunagar North		112	46										77								20				97	
29	Kaneshapuram			1										45								25			1	71	
30	Jeyanthinagar	2	116	1										117								27			1	147	
31	Periyaparathan	1	112	1										9								15				26	
32	Uruthirapuram North		206											44								16				63	
33	Uruthirapuram East	1	114	69										15								51				68	
34	Uruthirapuram West		148											6								40				75	
35	Sivanagar		144	30										7								16				48	
36	Ottupulam			154										6								3				9	
37	Puthumurippu		138	118										10								3				13	
38	Vaddakkachchi		223											3								92				95	
39	Civic Centre		63	28										16								30				47	
40	Mayavanoor	1	274	143						69	11			15								203				232	
41	Ramanathapuram	147	321											30								52				82	
42	Mavadiamman	2	138	68						47				34								51				87	
Total		603	6135	20	2701	0	0	0	0	194	11	600	0	881	1714	0	50	42	0	40	0	987	0	0	15	0	2824

Table : 10.6.3

Houses Constructed After Resettlement by G.N Division- 2016

Divisional Secretariat :-Poonakary

No	G.N. Division	NHDA & Ministry of Resettlement		INDIA		NERHP		SDC		Sarvodayam		SLRC		UN Habitat		PIN		Caritas		NRC		Self Built		Others		Total	
		Fully	Partly	Fully	Partly	Fully	Partly	Fully	Partly	Fully	Partly	Fully	Partly	Fully	Partly	Fully	Partly	Fully	Partly	Fully	Partly	Fully	Partly	Fully	Partly	Fully	Partly
1	Nallur	18	2					364	6					18											382	26	
2	Alankerny	1	3					18	1					21											19	38	
3	Kollakurichchi	12						126	5					11											138	43	
4	Cheddiyakurichchi	6	8					104	5					1											110	14	
5	Gnamadam	4	4					51	2					8											55	14	
6	Madduvilnadu East	7	2					78					79												164	2	
7	Pallikuda	28	11	50				432	11					9											510	31	
8	Madduvilnadu west	4	1					107	2					6											111	9	
9	Paramankirai	3						79	1					3											82	4	
10	Gowatharimunai	10	3					67	1					1											77	5	
11	Jeyapuram North	5		87																					165	0	
12	Jeyapuram South	10		76																					143	0	
13	Kariyalainagapaduvan	4	2	58	1																				464	3	
14	Pallavarayankaddu	5	1	136	2								99	22											240	25	
15	Mulanavil	22		356	9	211			21																589	30	
16	Nachchikuda	8		386									100	34											494	34	
17	Kiranchi	6		189									199												394	0	
18	Ponnaveli	4		57	1														300						361	1	
19	Iranaitivu	3		206	3																				209	3	
Total		160	37	1601	16	341	0	1828	55	0	0	378	0	99	134	0	0	300	0	0	0	0	0	40	0	4707	282

Table : 10.6.4

Houses Constructed After Resettlement by G.N Division- 2016

Divisional Secretariat :-Pachchilalpalli

No	G.N. Division	NHTDA & Ministry of Resettlement		INDIA		NERHP		SDC		EU		SLRC		UN Habitat		PIN		Caritas		NRC		Self Built		Others		Total	
		Fully	Partly	Fully	Partly	Fully	Partly	Fully	Partly	Fully	Partly	Fully	Partly	Fully	Partly	Fully	Partly	Fully	Partly	Fully	Partly	Fully	Partly	Fully	Partly	Fully	Partly
1	Kovilivayal	6	2	48	2			95	3														1		149	8	
2	Iyakkachchi	2		28				100														1		130	1		
3	Muhavil		1	28		51		46	8													28		125	37		
4	Masar	2	2		1	64		61	2					4								15		131	20		
5	Soranpattu	2		115		48																44		165	44		
6	Tharmakerny	4	4	52	7	44																42		100	53		
7	Pulopallai	8	2	43	3																	5		51	10		
8	Mullaiyadi	7	2	85																		3		92	5		
9	Thambakamam	65		56				200														2		321	2		
10	Pallai Town	4	5	41																		26		71	23		
11	Pulopallai West	3	4		7			21														1		24	13		
12	Alippallai	3	1	6				26	22													17		35	40		
13	Kachchar velli	2		14				64																80	0		
14	Arasarkerny		1	22	1	6		69																97	2		
15	Iththavil	37		21				105														12		181	12		
16	Mukamalai	10	1					66														54		88	55		
17	Vempodukerny	5						35																40	0		
18	Kilaly	5		17				158																180	0		
Total		165	25	576	21	213	0	1046	35	0	0	0	0	34	1	0	0	0	0	0	0	26	243	0	2060	325	

Table : 10.7

Toilet Facilities in Kilinochchi District - 2016

No.	D.S Division	Toilet facilities Available						Toilet facilities Requirement									
		Common Toilet		Water Seal		Temporary		Others		Common Toilet		Water Seal		Temporary		Others	
		No	Benefit Families	No	Benefit Families	No	Benefit Families	No	Benefit Families	No	Benefit Families	No	Benefit Families	No	Benefit Families	No	Benefit Families
1	Karachchi	97	1589	13273	13273	1391	2167	-	-	29	1213	1391	2167	12	12	10	10
2	Kandawalai	19	32	5390	6093	871	1048	33	48	7	106	1694	1907	0	0	0	0
3	Poonakary	44	365	5530	5530	862	746	46	46	44	1028	696	696	0	0	0	0
4	Pachchilapalli			2347	2347							1539	1539				
Total		160	1,986	26,540	27,243	3,124	3,961	79	94	80	2,347	5,320	6,309	12	12	10	10

Source :All Divisional Secretariat: Kilinochchi

Table : 10.8

Water Facilities in Kilinochchi District - 2016

No	Water facilities Available						Water facilities Requirement									
	Common Well		Open Well		Tube Well		Pipe Line		Common Well		Open Well		Tube Well		Pipe Line	
	No	Benefit Families	No	Benefit Families	No	Benefit Families	No	Benefit Families	No	Benefit Families	No	Benefit Families	No	Benefit Families	No	Benefit Families
1	381	4680	7720	7720	110	911	10	35	70	5157	10804	10804	311	1137	1741	4351
2	221	1235	1888	2931	1197	1264	0	0	15	151	1100	1266	113	165	903	1200
3	301	3096	999	1930	825	971	0	0	51	1207	273	507	40	255	7314	25376
4	196	1729	1529	1529	127		9		47		2221	2221				
Total	1099	10740	12136	14110	2259	3146	19	35	183	6515	14398	14798	464	1557	9958	30927

Source : All Divisional Secretariat. Kilinochchi

Table : 10.9

Electricity Facilities in Kilinochchi District - 2016

No	DS Division	No. of Houses Electricity Availabe	No. of Houses Electricity Requirment	Total
1	Karachchi	18,812	5,085	23,897
2	Kandawalai	4,947	3,297	8,244
3	Poonakary	5,726	1,652	7,378
4	Pachchilaippalli	2,056	1,830	3,886
Total		31,541	11,864	43,405

Source :All Divisional Secretariat. Kilinochchi



Chapter XI

Table: 11.1

Number of Employees in Industrial Sector in Kilinochchi District - 2016

No	Industries	Karachchi		Kandawalai		Poonakary		Pachchilaipalli	
		No. of Industries	No. of Skills	No. of Industries	No. of Skills	No. of Industries	No. of Skills	No. of Industries	No. of Skills
1	Rice Mill	29	84	13	58	22	35	8	17
2	Coolber	8	12	1	1	5	15	2	5
3	Handicraft	5	4	10	30	100	100	53	60
4	Tailoring	57	61	14	36	90	90	52	52
5	Sweet industries	27	39	2	20	0	0	-	-
6	Printers	6	7	5	9	1	3	-	-
7	Bakery	25	39	5	19	3	10	1	3
8	Welding Work Shop	36	51	11	26	20	32	7	10
9	Furniture Company	18	24	2	9	7	20	3	8
10	Stone Quarry	16	19	10	24	40	120	-	-
11	Aluminium Fitting	6	9	2	4	1	6	4	8
12	Solt Packing work shop Palmyrah & Cocount	1	1	1	65	5	20	-	-
13	Palmyrah & Coconut	14	42	15	45	12	36	10	30
14	Co operative shop	18	17						
15	Food Processing	86	98	1	5	35	90	12	15
16	Palmyrah Product	22	7	3	53	20	20	90	9
17	Beautician	29	11	3	8	5	5	2	9

Table: 11.2

Small / Cottage/Self Employed Industries in Kilinochchi District- 2016

No	Divison	Number of Small & Cottage Industries	
		Functioning Number	Not Functioning
1	Karachchi	175	8
2	Kandawalai	7	2
3	Poonagary	406	0
4	Pachchilaipalli	7	-

Source : Industries Department, Kachcheri, Kilinochchi

Table: 11.3

Number of Employees in Small Industries - 2016

S.No	Industries	Karachchi	Kandawalai	Poonagary	Pachchilalaipalli
1	Coir Based Industries	1	4	10	2
2	Hand loom Industries	16	1	0	-
3	Pottering	11	2	3	-

Table: 11.4

Vocational Training Centres under the Department of Industries in Kilinochchi District - 2016

S.No	D.S. Divison	Type	Duration	Location
1	Kandawalai	Weaving	6 Month	Tharmapuram East
2	Pachchilalaipalli	Coir	6 Month	Pulopalai

Source : Industries Department, Kachcheri, Kilinochchi

Table: 11.5

Number of Handicraft in Self Employees under the Various Financial Sources in Kilinochchi District - 2016

S.No	D.S.Division	Type of Handicraft	Location	Skills
1	Karachchi	Palmyrah-18, Leather-7, Grass mat-15, Patch work, sea shell production	Thirunakar North, Uruthirapuram, Skanthapuram, Kanakapuram, Tharmapuram East	40
2	Kandawalai	Weaving		7
3	Poonakary	Palmyra Leaf	Gowtharimunai, Paramankiray, Nedukkulam	27
		Coconut shell, sea shell	Anupuram, Mulankavil	5
		Broom stick	Thelikarai, Jeyapuram, Kirangi	3
		Mat weaving	Solai, Pallavarayankaddu	2
4	Pachchilaippalli	Palmyra Leaf Production	Kovilvayal Tharmakeny Mukamalai	4 5 4
		Palmyra Based Food Production	Thampakamam	10
			Pulopalai	6
		Allipalai	10	
		Allipalai	3	
		Pulopalai west	3	
		Masar	6	
		Pulopalai	5	
		Ithavil	1	
		Palai town	6	
Vempodukeny	1			
Trailerling Dry Fish, Mixture, Red Rice Floor Flower Shop				

Source : Industries Department, Kachcheri, Kilinochchi

Table: 11.6

**Industrial Development Training in Self Employment
in Kilinochchi District - 2016**

S.No	D.S.Divison	Employees Skills	Location
1	Karachchi	44	Kili town, Uruththirapuram
2	Kandawalai	19	Uriyan(Based Palmyrah)
3	Poonagary	25	Anpupuram,Mulankavil,Thelikarai,Netpulavu, Nalankaddai, Aththai
4	Pachchilaippalli	1	Pulopalai

Table: 11.7

**Staff Details of Industrial Department in
Kilinochchi District - 2016**

S.No	Designation	No of Staff	Station
1	Development officer	2	District Office, Kilinochchi
2	Management Assistant	2	
3	Development officer	1	Karachchi D.S office
4	Development officer	1	Kandawalai D.s office
5	Development officer	1	Poonagari D.s office
6	Development officer	1	Pachchilaippalli D.s office
7	Texttile Demonstrator	1	weaving center ,Tharmapuram
8	Coir Based Production	1	Coir Center,Puloppalai

Source : Industries Department, Kachcheri, Kilinochchi



Chapter XII

Table :- 12.1

**Number of Widows by G.N. Division, Age, Dependency, Assistance,
Cause of death of Husband and Income in Kilinochchi District - 2016**

No D.S Division		Details of Widows																										
		Age wise (No. of Widows)						Dependency Wise (No. of Families)							Relief Assistance wise (No. of Families)			Husband death causes wise (No. of Families)					Monthly income wise (No. of Families)					
1	2	Under 20	21 - 30	31 - 40	41 - 50	51 - 60	Over 60	Total	Non	One	Two	Three	Four	Five	Total	Received	Not received	Total	Violence	Accident	Natural Death	Natural Disaster	others	Total	Under Rs.1500	Rs.1501 - 5000	Rs. Over 5000	Total
		3834	1146	1	97	494	621	832	1789	3834	1567	759	543	473	298	194	3834	2775	1059	3834	871	97	2809	4	53	3834	1551	1606
2		0	15	136	202	275	518	1146	424	266	197	132	84	43	1146	879	267	1146	377	28	688	16	37	1146	341	666	139	1146
3		9	74	129	172	192	248	824	255	189	163	120	63	34	824	0	824	824	199	34	580	6	5	824	475	299	50	824
4		3	96	121	119	137	257	733	238	162	127	91	64	51	733	0	0	0	160	36	115	21	400	732	509	117	107	733
Total		13	282	880	1114	1436	2812	6537	2484	1376	1030	816	509	322	6537	3654	2150	5804	1607	195	4192	47	495	6536	2876	2688	973	6537

Source:- All Divisional Secretariat, Kilinochchi

Table :- 12.1.1

Number of Widows by G.N. Division, Age, Dependency, Assistance, Cause of death of Husband and Income - 2016

Divisional Secretariat:- Karachchi

No.	G.N. Division	No. of Widows Head Families	Details of Widows																										
			Age wise (No. of Widows)						Dependency Wise (No. of Families)							Relief Assistance wise (No. of Families)		Husband death causes wise (No. of Families)						Monthly income wise (No. of Families)					
			Under 20	21 - 30	31 - 40	41 - 50	51 - 60	Over 60	Total	Non	One	Two	Three	Four	Five	Total	Received	Not received	Total	Violence	Accident	Natural Death	Suicide	Others	Total	Under Rs.1500	Rs.1501 - 5000	Rs. Over 5000	Total
1	Vamerikulam	61	0	0	3	8	14	36	61	27	14	6	8	6	0	61	56	5	61	22	0	38	0	1	61	21	35	5	61
2	Anaivilunthan	74	0	0	8	26	32	8	74	35	10	11	9	7	2	74	64	10	74	22	0	52	0	0	74	35	24	15	74
3	Kannakaipuram	27	0	2	4	2	7	12	27	11	7	5	2	1	27	17	10	27	6	1	20	0	0	27	9	14	4	27	
4	Skanthapuram	121	0	0	9	9	19	84	121	43	25	15	21	11	6	121	109	12	121	17	4	100	0	0	121	66	44	11	121
5	Akkarayankulam	112	0	4	11	16	30	51	112	24	20	19	28	9	12	112	97	15	112	18	11	76	0	7	112	73	21	18	112
6	Konavil	140	0	7	44	46	27	16	140	13	17	16	45	23	26	140	123	17	140	42	2	91	0	5	140	30	99	11	140
7	Ponnagar	160	0	17	43	34	24	42	160	68	34	26	23	5	4	160	125	35	160	22	1	137	0	0	160	45	86	29	160
8	Parathipuram	110	0	0	10	21	34	45	110	41	21	12	17	10	9	110	85	25	110	22	3	85	0	0	110	49	45	16	110
9	Malayalapuram	92	1	5	15	12	11	48	92	45	15	18	9	3	2	92	77	15	92	35	6	49	0	2	92	39	35	18	92
10	Vivekanandanagar	103	0	11	4	7	7	74	103	72	16	9	3	2	1	103	68	35	103	32	0	71	0	0	103	45	36	22	103
11	Krishnapuram	110	0	0	48	44	17	1	110	37	12	13	17	19	12	110	74	36	110	49	2	59	0	0	110	40	51	19	110
12	Uthayanagar East	142	0	2	15	14	26	85	142	65	32	29	11	3	2	142	70	72	142	47	4	88	3	0	142	35	73	34	142
13	Uthayanagar West	41	0	0	0	5	18	18	41	15	9	7	5	3	2	41	34	7	41	2	1	37	0	1	41	22	10	9	41
14	Ambalkulam	124	0	1	4	9	28	82	124	38	28	24	18	11	5	124	68	56	124	25	10	86	0	3	124	49	59	16	124
15	Selvanagar	127	0	1	14	12	27	73	127	43	17	19	24	18	6	127	105	22	127	26	3	95	0	3	127	79	27	21	127

Table :- 12.1.1

Number of Widows by G.N. Division, Age, Dependency, Assistance, Cause of death of Husband and Income - 2016

Divisional Secretariat:- Karachchi

No.	G.N. Division	No. of Widows Head Families	Details of Widows																										
			Age wise (No. of Widows)						Dependency Wise (No. of Families)						Relief Assistance wise (No. of Families)			Husband death causes wise (No. of Families)					Monthly income wise (No. of Families)						
			Under 20	21 - 30	31 - 40	41 - 50	51 - 60	Over 60	Non	One	Two	Three	Four	Five	Total	Received	Not received	Total	Violence	Accident	Natural Death	Suicide	Others	Total	Under Rs.1500	Rs.1501 - 5000	Rs. Over 5000	Total	
16	Ananthapuram	118	0	1	6	9	29	73	118	45	16	19	17	16	5	118	87	31	118	17	2	97	0	2	118	20	83	15	118
17	Thondamanagar	68	0	0	9	5	9	45	68	27	11	9	8	9	4	68	55	13	68	8	2	56	0	2	68	35	19	14	68
18	Kanagambigaikulam	88	0	0	4	7	24	53	88	62	10	7	8	1	0	88	66	22	88	11	0	77	0	0	88	41	33	14	88
19	Ambalnagar	117	0	0	32	45	30	10	117	45	22	14	16	8	12	117	95	22	117	46	0	71	0	0	117	39	43	35	117
20	Thiruvaiaru	46	0	0	3	7	3	33	46	16	10	8	3	1	46	33	13	46	10	0	35	0	1	46	33	7	6	46	
21	Thiruvaiaru West	103	0	0	8	10	24	61	103	34	21	29	4	8	7	103	69	34	103	22	0	81	0	0	103	31	42	30	103
22	Ratnapuram	87	0	1	8	18	14	46	87	43	15	11	10	5	3	87	28	59	87	13	2	72	0	0	87	35	26	26	87
23	Kilinochchi Town	88	0	1	7	13	9	58	88	42	8	6	12	14	6	88	61	27	88	21	5	61	0	1	88	47	31	10	88
24	Maruthanagar	124	0	10	31	14	26	43	124	53	46	14	4	2	5	124	84	40	124	15	4	105	0	0	124	45	56	23	124
25	Pamakandy	59	0	3	5	23	22	6	59	25	22	6	1	5	0	59	45	14	59	20	3	36	0	0	59	21	23	15	59
26	Kanakapuram	45	0	2	6	13	21	3	45	20	7	7	6	3	2	45	29	16	45	3	0	41	0	1	45	23	12	10	45
27	Thirunagar South	86	0	0	5	14	19	48	86	34	32	3	5	7	5	86	48	38	86	10	2	73	0	1	86	33	35	18	86
28	Thirunagar North	65	0	0	4	6	15	40	65	21	9	14	11	6	4	65	35	30	65	12	1	52	0	0	65	34	27	4	65
29	Kaneshapuram	63	0	0	7	5	12	39	63	29	14	12	6	1	1	63	50	13	63	21	1	35	0	6	63	38	14	11	63
30	Jeyanthinagar	82	0	5	12	7	11	47	82	32	14	13	12	7	4	82	63	19	82	18	5	52	0	7	82	41	33	8	82

Table :- 12.1.1

Number of Widows by G.N. Division, Age, Dependency, Assistance, Cause of death of Husband and Income - 2016

Divisional Secretariat:- Karachchi

No.	G.N. Division	No. of Widows Head Families	Details of Widows													Monthly income wise (No. of Families)														
			Age wise (No. of Widows)						Dependency Wise (No. of Families)							Relief Assistance wise (No. of Families)					Husband death causes wise (No. of Families)									
			Under 20	21 - 30	31 - 40	41 - 50	51 - 60	Over 60	Non	One	Two	Three	Four	Five	Total	Received	Not received	Total	Violence	Accident	Natural Death	Suicide	Others	Total	Under Rs.1500	Rs.1501 - 5000	Rs. Over 5000	Total		
31	Periyaranthan	66	0	0	4	9	11	42	66	35	21	4	1	3	2	66	48	18	66	23	0	43	0	0	0	66	15	27	24	66
32	Uruthirapuram North	80	0	3	13	14	19	31	80	66	5	7	2	0	0	80	70	10	80	25	9	44	0	2	80	39	33	8	80	
33	Uruthirapuram East	117	0	0	11	17	29	60	117	60	39	9	5	2	2	117	80	37	117	27	0	90	0	0	117	43	46	28	117	
34	Uruthirapuram West	64	0	1	3	6	11	43	64	23	14	8	6	9	4	64	41	23	64	9	1	54	0	0	64	24	18	22	64	
35	Sivanagar	31	0	3	9	4	9	6	31	8	6	9	6	1	1	31	22	9	31	10	2	17	0	2	31	13	10	8	31	
36	Ottupulam	64	0	0	7	9	14	34	64	31	11	9	7	5	1	64	49	15	64	18	3	41	1	1	64	22	28	14	64	
37	Puthumurippu	67	0	2	14	17	18	16	67	33	15	7	6	4	2	67	35	32	67	12	0	55	0	0	67	29	25	13	67	
38	Vaddaakkachchi	103	0	0	8	10	24	61	103	48	20	18	10	4	3	103	85	18	103	22	0	81	0	0	103	38	48	17	103	
39	Civic Centre	50	0	0	4	10	9	27	50	16	8	5	9	8	4	50	41	9	50	13	0	37	0	0	50	29	13	8	50	
40	Mayavanoor	168	0	6	18	15	30	99	168	72	38	25	18	7	8	168	119	49	168	25	4	137	0	2	168	43	108	17	168	
41	Ramanathapuram	165	0	5	17	35	51	57	165	49	31	29	26	21	9	165	119	46	165	35	0	130	0	0	165	74	73	18	165	
42	Mavadiamman	76	0	4	7	14	18	33	76	21	17	12	9	8	9	76	46	30	76	18	3	52	0	3	76	29	34	13	76	
Total		3,834	1	97	494	621	832	1,789	3,834	1,567	759	543	473	298	194	3,834	2,775	1,059	3,834	871	97	2,809	4	53	3,834	1,551	1,606	677	3,834	

Table :- 12.1.2

Number of Widows by G.N. Division, Age, Dependency, Assistance, Cause of death of Husband and Income - 2016

Divisional Secretariat:- Kandawalai

No.	G.N. Division	No. of Widows Head Families	Details of Widows																Monthly income wise (No. of Families)										
			Age wise (No. of Widows)						Dependency Wise (No. of Families)						Relief Assistance wise (No. of Families)				Husband death causes wise (No. of Families)				Total						
			Under 20	21 - 30	31 - 40	41 - 50	51 - 60	Over 60	Non	One	Two	Three	Four	Five	Total	Received	Not received	Total	Violence	Accident	Natural Death	Suicide	Others	Total	Under Rs.1500	Rs.1501 - 5000	Rs. Over 5000	Total	
1	Kumarapuram	83	-	-	5	16	20	42	83	51	9	8	10	4	1	83	61	22	83	19	3	59	-	2	83	14	46	23	83
2	Paranthan	143	-	1	15	22	24	81	143	-	74	31	23	11	4	143	117	26	143	39	8	90	-	6	143	48	89	6	143
3	Umaiypuram	43	-	1	8	3	9	22	43	-	20	8	13	2	-	43	28	15	43	11	3	29	-	-	43	14	26	3	43
4	Elephantpass	4	-	-	-	-	2	2	4	-	2	-	-	-	-	4	3	1	4	-	-	4	-	-	4	2	2	-	4
5	Thaduvankoddi	12	-	-	1	2	3	6	12	2	4	4	1	1	-	12	10	2	12	4	-	8	-	-	12	1	11	-	12
6	Korakkankaddu	82	-	1	13	16	18	34	82	26	8	20	13	9	6	82	63	19	82	41	2	27	5	7	82	28	38	16	82
7	Uriyan	38	-	-	2	6	8	22	38	18	7	7	4	1	1	38	28	10	38	14	-	24	-	-	38	18	16	4	38
8	Murasumoodai	46	-	1	2	4	10	29	46	30	5	4	3	2	2	46	36	10	46	13	-	31	-	2	46	13	28	5	46
9	Kandawalai	71	-	-	3	14	19	35	71	31	12	13	6	8	1	71	54	17	71	18	2	48	2	1	71	28	35	8	71
10	Periyakulam	52	-	2	5	17	15	13	52	25	15	10	1	1	-	52	17	35	52	14	2	28	3	5	52	21	23	8	52
11	Kalmaidunagar	119	-	2	18	16	38	45	119	58	24	22	11	3	1	119	98	21	119	35	2	79	2	1	119	24	79	16	119
12	Tharmpuram West	46	-	-	2	6	18	20	46	23	7	5	5	5	1	46	29	17	46	16	-	30	-	-	46	16	22	8	46
13	Tharmpuram East	84	-	3	8	22	19	32	84	51	14	17	2	-	-	84	72	12	84	26	-	58	-	-	84	32	49	3	84
14	Puliyampokkanai	59	-	-	16	14	11	18	59	19	22	6	6	4	2	59	43	16	59	15	-	41	2	1	59	19	31	9	59
15	Punnaineeravi	147	-	2	29	28	31	57	147	52	31	29	21	9	5	147	119	28	147	74	2	68	2	1	147	43	79	25	147
16	Piramanthararu	117	-	2	9	16	30	60	117	38	12	11	13	24	19	117	101	16	117	38	4	64	-	11	117	20	92	5	117
Total		1146	0	15	136	202	275	518	1146	424	266	197	132	84	43	1146	879	267	1146	377	28	688	16	37	1146	341	666	139	1146

Table :- 12.1.3

Number of Widows by G.N. Division, Age, Dependency, Assistance, Cause of death of Husband and Income - 2016

Divisional Secretariat:- Poonakary

No.	G.N. Division	No. of Widows Head Families	Details of Widows												Monthly income wise (No. of Families)											
			Age wise (No. of Widows)						Dependency Wise (No. of Families)						Relief Assistance wise (No. of Families)				Husband death causes wise (No. of Families)							
			Under 20	21 - 30	31 - 40	41 - 50	51 - 60	Over 60	Non	One	Two	Three	Four	Five	Received	Not received	Total	Violence	Accident	Natural Death	Suicide	Others	Total	Under Rs.1500	Rs.1501 - 5000	Rs. Over 5000
1	Nallur	57	2	3	14	10	8	20	57	24	16	8	6	1	2	57	57	8	49	-	-	-	30	21	6	57
2	Alankerny	11	-	-	3	-	8	11	11	8	1	2	-	-	11	11	11	11	11	-	-	-	-	11	-	11
3	Kollakurichchi	32	3	6	7	2	14	32	32	15	7	6	3	1	32	32	32	32	23	1	-	18	10	4	32	
4	Cheddiyakurichchi	32	1	4	5	7	15	32	32	14	7	5	2	3	32	32	32	32	24	-	-	16	8	8	32	
5	Gnanimadam	16	-	1	2	2	10	16	16	12	1	1	1	1	16	16	16	16	14	-	-	10	4	2	16	
6	Madduvilnadu East	15	-	2	1	5	7	15	15	8	3	1	1	1	15	15	15	15	8	1	-	8	6	1	15	
7	Pallikuda	138	3	18	22	26	43	26	138	35	32	26	26	14	5	138	138	32	5	101	-	116	17	5	138	
8	Madduvilnadu west	32	-	3	6	12	6	5	32	11	4	9	4	2	2	32	32	6	26	-	-	16	14	2	32	
9	Paramankirai	32	-	1	6	8	7	10	32	12	8	4	4	3	1	32	32	10	1	21	-	20	10	2	32	
10	Gowatharimunai	20	1	3	-	-	6	10	20	7	10	3	-	-	20	20	20	7	2	10	1	9	10	1	20	
11	Jeyapuram North	20	-	4	3	2	3	8	20	6	2	3	5	3	1	20	20	6	14	-	-	10	9	1	20	
12	Jeyapuram South	30	-	2	6	6	8	8	30	5	3	9	3	6	4	30	30	6	4	20	-	15	14	1	30	
13	Kariyalainagapaduavan	84	-	4	15	18	23	24	84	24	29	15	10	4	2	84	84	24	7	52	1	58	22	4	84	
14	Pallavarayankaddu	15	-	-	3	3	5	4	15	4	3	4	2	1	1	15	15	8	1	4	-	10	4	1	15	
15	Mulankavil	114	1	12	16	32	22	31	114	26	25	33	23	4	3	114	114	23	5	82	1	25	85	4	114	
16	Nachchikuda	35	-	3	5	8	10	9	35	3	6	7	8	3	3	35	35	8	3	24	-	20	13	2	35	
17	Kiranchi	58	-	7	8	11	15	17	58	19	11	14	8	4	2	58	58	13	1	44	-	41	15	2	58	
18	Ponnaveili	42	1	6	8	9	8	10	42	10	7	9	6	8	2	42	42	12	1	28	1	31	10	1	42	
19	Iranaitivu	41	1	3	4	9	12	12	41	12	15	5	6	1	2	41	41	12	3	25	1	22	16	3	41	
	Total	824	9	74	129	172	192	248	824	255	189	163	120	63	34	824	824	199	34	580	6	475	299	50	824	

Table :- 12.1.4

Number of Widows by G.N. Division, Age, Dependency, Assistance, Cause of death of Husband and Income - 2016

Divisional Secretariat:- Pachchilaipalli

No.	G.N. Division	No. of Widows Head Families	Details of Widows																										
			Age wise (No. of Widows)						Dependency Wise (No. of Families)						Relief Assistance wise (No. of Families)		Husband death causes wise (No. of Families)						Monthly income wise (No. of Families)						
			Under 20	21 - 30	31 - 40	41 - 50	51 - 60	Over 60	Total	Non	One	Two	Three	Four	Five	Total	Received	Not received	Total	Violence	Accident	Natural Death	Suicide	Others	Total	Under Rs.1500	Rs.1501 - 5000	Rs. Over 5000	Total
1	Allipalai	44	2	6	5	11	20	44	11	12	8	9	2	2	44	-	-	-	0	0	1	1	42	44	35	5	4	44	
2	Arasarkeny	42	1	9	11	6	15	42	18	9	4	6	3	2	42	-	-	-	12	1	6	0	23	42	31	6	5	42	
3	Ittavil	66	9	26	10	16	5	66	18	13	17	10	3	5	66	-	-	-	2	1	6	3	54	66	52	5	9	66	
4	Iyakkachchi	35	2	7	4	7	15	35	17	9	6	2	1	0	35	-	-	-	15	1	4	0	15	35	30	1	4	35	
5	Kachcharvely	40	1	9	8	9	6	40	14	9	7	5	3	2	40	-	-	-	10	1	5	1	22	39	33	3	4	40	
6	Kilaly	24	4	5	3	1	11	24	9	5	3	4	2	1	24	-	-	-	4	6	5	1	8	24	18	5	1	24	
7	Kovilvayal	61	11	9	15	12	14	61	22	17	11	6	2	3	61	-	-	-	5	3	11	0	42	61	52	2	7	61	
8	Masar	40	7	5	8	7	13	40	15	8	6	5	4	2	40	-	-	-	3	1	6	3	27	40	20	12	8	40	
9	Mugamalai	80	2	9	13	11	32	80	32	15	10	9	12	2	80	-	-	-	24	2	16	1	37	80	44	25	11	80	
10	Mugavil	39	9	4	2	6	18	39	13	9	7	5	2	3	39	-	-	-	3	5	6	0	25	39	29	3	7	39	
11	Mullaiyady	35	5	2	5	5	18	35	11	8	9	3	1	3	35	-	-	-	8	2	11	2	12	35	30	1	4	35	
12	pallai town	21	2	3	1	5	10	21	8	2	4	3	3	1	21	-	-	-	0	0	11	0	10	21	14	5	2	21	
13	pulopallai	24	5	1	4	2	12	24	8	5	4	3	2	2	24	-	-	-	4	5	4	3	8	24	15	7	2	24	
14	pulopallai west	32	1	8	9	7	7	32	4	10	12	3	2	1	32	-	-	-	0	1	10	2	19	32	28	1	3	32	
15	Soranpattu	57	4	6	9	15	23	57	12	11	7	10	9	8	57	-	-	-	20	3	5	1	28	57	29	12	16	57	
16	Thampakamam	27	5	3	4	6	9	27	12	8	2	2	1	2	27	-	-	-	15	0	2	0	10	27	16	10	1	27	
17	Tharmakkeny	17	3	3	4	3	4	17	4	3	2	1	4	3	17	-	-	-	4	2	2	0	9	17	14	2	1	17	
18	Vembodukeny	49	8	3	5	9	24	49	10	9	8	5	8	9	49	-	-	-	31	2	4	3	9	49	19	12	18	49	
Total		733	3	96	121	119	137	257	733	238	162	127	91	64	51	733	0	0	0	160	36	115	21	400	732	509	117	107	733

Table :- 12.2

Number of Women Headed Families by D.S Division, Age, Dependency, Assistance, Cause of husband death and Income in Kilinochchi District - 2015

No. D.S Division		Details of Women Headed Families																													
		No. of Women Headed Families		Age wise (No. of Widows)					Dependency Wise (No. of Families)					Relief Assistance wise (No. of Families)			Women Headed causes wise (No. of Families)					Monthly income wise (No. of Families)									
		Under 20	21 - 30	31 - 40	41 - 50	51 - 60	Over 60	Total	Non	One	Two	Three	Four	Five	Total	Received	Not received	Total	Violence	Accident	Natural Death	Natural Disaster	Suicide	Divorce	Abandon by Husband	Others	Total	Under Rs.1500	Rs.1501 - 5000	Rs. Over 5000	Total
1	Karachchi	16	238	690	973	992	1854	4763	1830	853	694	630	470	286	4763	3251	1512	4763	820	79	2673	12	44	44	792	301	4763	2003	2238	522	4763
2	Kandawalai	8	72	213	286	381	651	1611	537	360	298	219	127	70	1611	1122	489	1611	377	28	688	16	37	12	363	90	1611	506	852	253	1611
3	Poonakari	9	79	180	283	320	476	1347	490	304	263	159	91	40	1347	1347	0	1347	199	34	580	0	6	0	224	304	1347	810	466	71	1347
4	Pachchilatpalli	3	142	193	161	162	311	972	361	213	175	109	61	53	972	0	0	0	160	36	122	121	19	3	239	272	972	694	122	156	972
Total		36	531	1276	1703	1855	3292	8693	3218	1730	1430	1117	749	449	8693	5720	2001	7721	1556	177	4063	149	104	59	1618	967	8693	4013	3678	1002	8693

Source:- All Divisional Secretariat, Kilinochchi

Table :- 12.2.1

Number of Women Headed Families by G.N. Division, Age, Dependency, Assistance, Cause of husband death and Income -2016

Divisional Secretariat:- Karachchi

No.	G.N. Division	No. of Women Headed Families	Details of Women Headed Families												Monthly income wise (No. of Families)																	
			Age wise (No. of Widows)						Dependency Wise (No. of Families)						Relief Assistance wise (No. of Families)				Husband death causes wise (No. of Families)				Total									
			Under 20	21-30	31-40	41-50	51-60	Over 60	Total	Non	One	Two	Three	Four	Five	Total	Received	Not received	Total	Violence	Accident	Natural Death	Natural Disaster	Suicide	Divorce	Abandon by Husband	Others	Total	Under Rs.1500	Rs.1501 - 5000	Rs. Over 5000	Total
1	Vannerikulam	83	0	1	5	15	21	41	83	29	15	13	16	10	0	83	80	3	83	9	0	61	0	0	0	0	5	8	30	28	25	83
2	Anaivilunthan	105	0	14	24	30	34	3	105	23	13	16	26	21	6	105	71	34	105	22	0	49	0	0	12	16	6	38	65	2	105	
3	Kannakaipuram	65	0	18	13	4	13	17	65	16	11	10	12	9	7	65	45	20	65	6	0	21	0	0	6	26	6	42	22	1	65	
4	Skanthapuram	140	0	10	37	35	23	35	140	42	24	16	23	21	14	140	124	16	140	35	3	81	0	7	0	14	0	69	60	11	140	
5	Akkarayankulam	146	0	28	26	28	19	45	146	37	14	34	25	23	13	146	109	37	146	19	9	79	5	3	28	0	82	49	15	146		
6	Konavil	183	0	10	65	62	24	22	183	13	22	18	73	26	31	183	172	11	183	37	12	91	0	5	8	28	2	30	128	25	183	
7	Ponnagar	134	0	14	31	27	26	36	134	38	25	31	24	10	6	134	86	48	134	22	1	66	1	1	36	6	42	75	17	134		
8	Parathipuram	164	4	12	19	23	35	71	164	35	29	27	28	31	14	164	109	55	164	22	3	80	0	0	5	45	9	77	68	19	164	
9	Malayalapuram	107	1	5	18	16	13	54	107	47	21	15	18	4	2	107	85	22	107	21	0	59	2	0	0	18	7	54	48	5	107	
10	Vivekanandanagar	127	1	7	10	15	11	83	127	87	25	9	4	1	1	127	64	63	127	15	5	76		2	19	10	53	63	11	127		
11	Krishnapuram	134	0	12	37	36	32	17	134	39	18	23	24	19	11	134	95	39	134	49	5	50	0	0	0	24	6	60	64	10	134	
12	Uthayanagar East	171	0	3	27	24	30	87	171	71	50	34	12	2	2	171	90	81	171	47	3	86	0	2	0	29	4	38	95	38	171	
13	Uthayanagar West	140	0	2	15	28	46	49	140	73	17	19	14	11	6	140	74	66	140	16	0	91	0	0	0	29	4	54	78	8	140	
14	Ambalkulam	152	2	1	8	13	38	90	152	58	27	22	16	18	11	152	63	89	152	25	3	92	0	1	0	16	15	53	89	10	152	

Number of Women Headed Families by G.N. Division, Age, Dependency, Assistance, Cause of husband death and Income -2016

Divisional Secretariat:- Karachchi

No. G.N. Division		Details of Women Headed Families																													
		Age wise (No. of Widows)						Dependency Wise (No. of Families)						Relief Assistance wise (No. of Families)		Husband death causes wise (No. of Families)						Monthly income wise (No. of Families)									
		Under 20	21 - 30	31 - 40	41 - 50	51 - 60	Over 60	Total	Non	One	Two	Three	Four	Five	Total	Received	Not received	Total	Violence	Accident	Natural Death	Natural Disaster	Suicide	Divorce	Abandon by husband	Others	Total	Under Rs.1500	Rs.1501 - 5000	Rs. Over 5000	Total
15	Selvanagar	2	2	10	33	32	74	153	39	20	23	34	23	14	153	115	38	153	26	0	95	0	6	0	26	0	153	94	52	7	153
16	Ananthapuram	0	4	23	20	38	76	161	54	38	24	16	18	11	161	115	46	161	17	2	94	0	2	0	35	11	161	17	132	12	161
17	Thondamanagar	0	2	14	13	11	26	66	25	11	8	6	5	66	54	12	66	8	3	35	0	2	0	8	10	66	25	35	6	66	
18	Kanagambigaikulam	0	8	77	13	9	107	107	66	21	12	8	0	0	107	92	15	107	11	0	74	0	0	0	13	9	107	54	36	17	107
19	Ambalnagar	0	12	40	70	30	27	179	49	36	36	24	19	15	179	123	56	179	46	5	62	2	3	1	30	30	179	114	60	5	179
20	Thiruvaiaru	0	1	3	13	6	38	61	25	9	11	9	3	4	61	41	20	61	10	0	35	0	0	0	12	4	61	44	12	5	61
21	Thiruvaiaru West	0	0	3	5	11	23	42	12	7	5	4	8	6	42	31	11	42	5	0	26	0	0	0	3	8	42	28	10	4	42
22	Ratnapuram	0	4	10	23	27	49	113	58	20	15	10	7	3	113	34	79	113	13	0	71	1	0	0	16	12	113	50	31	32	113
23	Kilinochchi Town	0	3	10	25	9	73	120	52	11	9	17	21	10	120	72	48	120	21	0	61	0	0	4	9	25	120	60	54	6	120
24	Maruthanagar	0	6	15	15	28	46	110	61	28	10	4	2	5	110	95	15	110	10	2	84	0	0	0	8	6	110	49	29	32	110
25	Pannakandy	0	3	5	7	18	32	65	29	24	5	1	6	0	65	54	11	65	24	0	30	0	0	0	6	5	65	24	30	11	65
26	Kanakapuram	0	5	10	15	22	3	55	21	8	10	11	3	2	55	47	8	55	3	0	38	0	0	0	10	4	55	26	15	14	55
27	Thirunagar South	0	1	5	14	19	42	81	43	11	4	6	10	7	81	40	41	81	9	0	65	0	0	0	4	3	81	28	45	8	81
28	Thirunagar North	0	0	9	17	28	40	94	29	15	18	12	14	6	94	39	55	94	12	0	53	0	0	0	17	12	94	35	54	5	94

Number of Women Headed Families by G.N. Division, Age, Dependency, Assistance, Cause of husband death and Income -2016

Divisional Secretariat:- Karachchi		Details of Women Headed Families																														
		No. of Women Headed Families	Age wise (No. of Widows)						Dependency Wise (No. of Families)						Relief Assistance wise (No. of Families)		Husband death causes wise (No. of Families)						Monthly income wise (No. of Families)									
No.	G.N. Division		Under 20	21 - 30	31 - 40	41 - 50	51 - 60	Over 60	Total	Non	One	Two	Three	Four	Five	Total	Received	Not received	Total	Violence	Accident	Natural Death	Natural Disaster	Suicide	Divorce	Abandon by husband	Others	Total	Under Rs.1500	Rs.1501 - 5000	Rs. Over 5000	Total
29	Kaneshapuram	76	0	9	13	15	39	76	34	18	15	6	2	1	76	55	21	76	21	0	41	0	0	1	0	13	0	76	48	20	8	76
30	Jeyanthinagar	112	1	2	11	25	58	112	36	14	23	20	14	5	112	75	37	112	18	0	64	0	1	3	15	11	112	53	38	21	112	
31	Periyaparanthan	74	0	2	5	11	44	74	36	18	9	3	6	2	74	56	18	74	23	0	45	0	0	0	4	2	74	22	40	12	74	
32	Uruthirapuram North	105	0	2	14	17	30	105	73	6	8	2	7	9	105	95	10	105	25	8	43	0	2	0	23	4	105	55	42	8	105	
33	Uruthirapuram East	141	0	7	17	20	35	141	75	28	17	6	9	6	141	46	95	141	18	0	82	0	0	0	35	6	141	54	79	8	141	
34	Uruthirapuram West	88	0	3	10	12	46	88	41	15	11	6	9	6	88	38	50	88	9	0	53	1	0	0	12	13	88	39	41	8	88	
35	Sivanagar	59	0	7	14	13	10	59	22	17	12	5	2	1	59	47	12	59	10	0	31	0	0	0	14	4	59	15	32	12	59	
36	Ottupulam	91	0	3	15	16	41	91	45	10	9	15	6	6	91	65	26	91	18	0	45	0	0	0	23	5	91	22	59	10	91	
37	Puthumurippu	94	0	4	21	24	19	94	46	23	5	7	9	4	94	52	42	94	12	0	57	0	0	0	20	5	94	31	56	7	94	
38	Vaddaakkachchi	142	4	7	17	20	30	142	71	24	25	14	5	3	142	107	35	142	22	8	65	0	1	1	35	10	142	52	75	15	142	
39	Civic Centre	62	0	1	5	16	10	62	21	9	8	9	11	4	62	54	8	62	13	0	37	0	0	0	7	5	62	34	22	6	62	
40	Mayavanoor	194	1	9	19	29	35	194	80	52	26	19	9	8	194	160	34	194	25	4	137	0	0	0	14	14	194	95	78	21	194	
41	Ramanathapuram	191	0	8	23	35	61	191	59	38	33	28	23	10	191	135	56	191	35	0	130	0	0	0	26	0	191	71	100	20	191	
42	Mavadiamman	76	0	3	10	19	23	76	20	11	16	8	12	9	76	47	29	76	11	3	38	0	3	0	21	0	76	42	29	5	76	
Total		4763	16	238	690	973	1854	4763	1830	853	694	630	470	286	4763	3251	1512	4763	820	79	2673	12	42	44	792	301	4763	2003	2238	522	4763	

Table :- 12.2.2

Number of Women Headed Families by G.N. Division, Age, Dependency, Assistance, Cause of husband death and Income -2016

Divisional Secretariat:- Kandawalai

No. G.N. Division	Details of Women Headed Families															Monthly income wise (No. of Families)														
	Age wise (No. of Widows)						Dependency Wise (No. of Families)						Relief Assistance wise (No. of Families)			Husband death causes wise (No. of Families)						Monthly income wise (No. of Families)								
	Under 20	21-30	31-40	41-50	51-60	Over 60	Total	Non	One	Two	Three	Four	Five	Total	Received	Not received	Total	Violence	Accident	Natural Death	Natural Disaster	Suicide	Divorce	Abandonby Husband	Others	Total	Under Rs.1500	Rs.1501 - 5000	Rs. Over 5000	
1	0	2	7	18	24	52	103	60	15	10	12	5	1	103	76	27	103	19	3	59	0	2	1	14	5	103	22	56	25	103
2	0	16	26	33	44	88	207	14	80	52	37	18	6	207	160	47	207	39	8	90	0	6	0	46	18	207	70	109	28	207
3	5	9	11	11	14	33	83	8	30	21	14	4	6	83	49	34	83	11	3	29	0	0	28	12	83	48	23	12	83	
4	0	1	1	1	3	2	8	0	2	5	1	0	0	8	6	2	8	0	0	4	0	0	2	2	8	4	4	0	8	
5	0	0	1	3	5	8	17	2	6	6	2	1		17	13	4	17	4	0	8	0	0	4	1	17	3	14	0	17	
6	2	2	15	22	22	42	105	32	9	26	12	16	10	105	83	22	105	41	2	27	5	7	0	23	0	105	38	45	22	105
7	0	2	11	10	17	22	62	26	13	9	6	4	4	62	40	22	62	14	0	24	0	0	21	3	62	31	25	6	62	
8	0	2	4	13	14	35	68	32	11	10	11	2	2	68	45	23	68	13	0	31	0	2	12	10	68	20	40	8	68	
9	0	2	4	18	25	46	95	38	18	19	9	8	3	95	68	27	95	18	2	48	2	1	0	15	9	95	37	44	14	95
10	0	8	16	31	24	25	104	52	30	13	7	2		104	36	68	104	14	2	28	3	5	47	0	104	45	44	15	104	
11	0	4	24	26	42	76	172	73	37	32	19	8	3	172	121	51	172	35	2	79	2	1	2	47	4	172	36	98	38	172
12	0	0	3	8	23	24	58	26	11	8	8	4	1	58	39	19	58	16	0	30	0	0	12	0	58	20	26	12	58	
13	0	8	8	22	27	33	98	53	14	17	11	3	0	98	82	16	98	26	0	58	0	0	10	4	98	38	50	10	98	
14	0	2	19	18	14	30	83	27	28	8	8	7	5	83	59	24	83	15	0	41	2	1	22	2	83	23	48	12	83	
15	0	8	38	33	37	75	191	62	38	39	28	16	8	191	134	57	191	74	2	68	2	1	2	32	10	191	51	99	41	191
16	1	6	25	19	46	60	157	32	18	23	34	29	21	157	111	46	157	38	4	64	0	11	2	28	10	157	20	127	10	157
Total	8	72	213	286	381	651	1611	537	360	298	219	127	70	1611	1122	489	1611	377	28	688	16	37	12	363	90	1611	506	852	253	1611

Table :- 12.2.3

Number of Women Headed Families by G.N. Division, Age, Dependency, Assistance, Cause of husband death and Income -2016

Divisional Secretariat:- Poonakari

No.	G.N. Division	Details of Women Headed Families																													
		Age wise (No. of Widows)						Dependency Wise (No. of Families)					Relief Assistance wise (No. of Families)		Husband death causes wise (No. of Families)							Monthly income wise (No. of Families)									
		Under 20	21 - 30	31 - 40	41 - 50	51 - 60	Over 60	Total	Non	One	Two	Three	Four	Five	Total	Received	Not received	Total	Violence	Accident	Natural Death	Natural Disaster	Suicide	Divorce	Abandon by Husband	Others	Total	Under Rs.1500	Rs.1501 - 5000	Rs. Over 5000	Total
1	Nallur	95	2	6	18	18	16	35	95	36	25	18	11	2	3	95	95	-	8	-	49	-	-	-	20	18	95	41	42	12	95
2	Alankerny	11	-	-	3	-	8	11	8	-	1	2	-	-	11	11	-	-	11	-	11	-	-	-	-	-	11	-	11	-	11
3	Kollakurichchi	54	-	3	6	18	2	25	54	27	10	11	4	-	2	54	54	-	8	1	23	-	-	12	10	54	26	20	8	54	
4	Cheddiyakurichchi	51	-	1	7	13	10	20	51	24	10	9	4	3	1	51	51	-	8	-	24	-	-	7	12	51	22	20	9	51	
5	Gnamadam	24	-	1	1	3	4	15	24	18	1	3	1	-	1	24	24	-	2	-	14	-	-	3	5	24	15	6	3	24	
6	Madduvilnadu East	28	-	2	5	7	4	14	28	17	5	3	1	1	1	28	28	-	6	-	8	-	1	6	7	28	15	11	2	28	
7	Pallikuda	167	3	18	27	31	52	36	167	39	34	46	31	12	5	167	167	-	32	5	101	-	-	18	11	167	140	22	5	167	
8	Madduvilnadu west	49	-	3	6	18	11	11	49	16	4	16	6	4	3	49	49	-	6	-	26	-	-	6	11	49	31	15	3	49	
9	Paramankirai	42	-	1	6	8	10	17	42	22	8	4	4	3	1	42	42	-	10	1	21	-	-	2	8	42	30	10	2	42	
10	Gowatharimunai	38	1	3	-	-	16	18	38	13	20	5	-	-	-	38	38	-	7	2	10	-	1	6	12	38	17	20	1	38	
11	Jeyapuram North	54	-	4	7	7	16	20	54	18	15	6	9	5	1	54	54	-	6	-	14	-	-	20	14	54	15	36	3	54	
12	Jeyapuram South	40	-	2	6	9	8	15	40	15	3	9	3	6	4	40	40	-	6	4	20	-	-	4	6	40	15	24	1	40	
13	Kariyalainagapaduavan	118	-	4	15	21	33	45	118	54	33	15	10	4	2	118	118	-	24	7	52	-	1	15	19	118	79	35	4	118	
14	Pallavarayankaddu	55	-	-	9	6	21	19	55	15	20	14	4	1	1	55	55	-	8	1	4	-	-	20	22	55	20	32	3	55	
15	Mulanjavil	156	1	12	26	42	34	41	156	54	34	38	23	4	3	156	156	-	23	5	82	-	1	20	25	156	55	95	6	156	
16	Nachchikuda	122	-	5	18	28	32	39	122	12	38	36	13	17	6	122	122	-	8	3	24	-	-	20	67	122	93	26	3	122	
17	Kiranchi	97	-	7	14	20	19	37	97	42	22	15	12	4	2	97	97	-	13	1	44	-	-	15	24	97	80	15	2	97	
18	Ponnaveili	86	1	6	8	24	17	30	86	29	7	9	15	24	2	86	86	-	12	1	28	-	1	20	24	86	75	10	1	86	
19	Iranaitivu	60	1	3	4	9	12	31	60	31	15	5	6	1	2	60	60	-	12	3	25	-	1	10	9	60	41	16	3	60	
	Total	1347	9	79	180	283	320	476	1347	490	304	283	159	91	40	1347	1347	0	199	34	580	0	6	224	304	1347	810	466	71	1347	

Table :- 12.2.4

Number of Women Headed Families by G.N. Division, Age, Dependency, Assistance, Cause of husband death and Income -2016

Divisional Secretariat:- Pachchilaipalli

No. G.N. Division	Details of Women Headed Families																														
	No. of Women Headed Families						Age wise (No. of Widows)						Dependency Wise (No. of Families)						Relief Assistance wise (No. of Families)			Husband death causes wise (No. of Families)							Monthly income wise (No. of Families)		
	Under 20	21 - 30	31 - 40	41 - 50	51 - 60	Over 60	Total	Non	One	Two	Three	Four	Five	Total	Received	Not received	Total	Violence	Accident	Natural Death	Natural Disaster	Suicide	Divorce	Abandonby Husband	Others	Total	Under Rs.1500	Rs.1501 - 5000	Rs. Over 5000	Total	
1	19	2	6	5	15	33	61	21	16	10	9	2	3	61	-	-	-	-	1	1	6	12	17	42	61	46	10	5	61		
2	51	1	10	15	8	17	51	16	11	13	6	3	2	51	-	-	12	1	6	12	9	11	51	51	26	10	15	51			
3	92	8	30	15	20	19	92	32	18	21	13	3	5	92	-	-	2	1	6	2	3	26	52	92	65	9	18	92			
4	42	12	15	2	5	8	42	17	11	6	5	3	0	42	-	-	15	1	4	15	-	7	-	42	39	1	2	42			
5	50	1	12	11	12	6	50	22	11	7	5	3	2	50	-	-	10	1	5	10	1	10	13	50	44	3	3	50			
6	40	-	12	8	4	9	40	8	9	10	6	4	3	40	-	-	4	6	5	1	1	16	7	40	32	4	4	40			
7	75	-	16	17	15	12	75	33	17	14	6	2	3	75	-	-	5	3	11	5	1	1	36	75	66	2	7	75			
8	73	7	10	18	7	31	73	23	11	16	9	8	6	73	-	-	3	1	6	3	3	33	24	73	63	2	8	73			
9	114	2	9	13	11	15	114	72	15	10	9	6	2	114	-	-	24	2	16	24	1	2	34	11	114	91	5	18	114		
10	60	-	13	14	6	21	60	26	16	8	5	2	3	60	-	-	3	5	6	3	-	21	22	60	50	3	7	60			
11	40	-	8	6	5	16	40	13	10	10	3	1	3	40	-	-	8	2	11	8	2	5	4	40	31	1	8	40			
12	23	-	2	5	4	6	23	8	2	4	5	3	1	23	-	-	-	-	11	-	-	2	10	23	14	5	4	23			
13	34	-	8	3	6	9	34	11	15	3	2	1	2	34	-	-	4	5	4	-	1	10	10	34	12	10	12	34			
14	37	-	1	10	10	6	37	6	14	11	3	2	1	37	-	-	-	1	10	-	2	5	19	37	33	1	3	37			
15	71	-	14	15	18	9	71	10	12	17	15	9	8	71	-	-	20	3	5	17	1	14	11	71	23	32	16	71			
16	28	-	2	3	6	15	28	16	6	2	1	1	2	28	-	-	15	#	2	10	-	1	-	28	22	5	1	28			
17	19	-	4	5	4	3	19	6	4	3	2	2	2	19	-	-	4	2	9	2	-	2	-	19	7	7	5	19			
18	62	-	11	12	9	10	62	21	15	10	5	6	5	62	-	-	31	2	4	9	3	13	-	62	30	12	20	62			
Total	972	3	142	193	161	162	972	361	213	175	109	61	53	972	0	0	160	36	122	121	19	3	239	272	972	694	122	156	972		

Table :12.3

Number of Disabled Person and Type of Disability in Kilinochchi District- 2016

No	Divisional Secretariat	Reason for Disable					Total	Person who lost								Total
		Natural(On Birth)	War	Disease	Accident	Disaster		One Leg	Two Leg	One Hand	Two Hand	One Eye	Two Eyes	Completely Disable	Other	
1	Karachchi	370	599	391	0	0	1360	415	11	160	14	111	54	595	0	1360
2	Kandawalai	184	339	88	0	0	611	73	6	21	2	66	16	28	399	611
3	Poonakary	205	297	35	0	0	537	187	44	106	11	39	28	45	77	537
4	Pachchilaipalli	73	199	120	29	0	421	45	46	26	4	17	17	68	198	421
Total		832	1434	634	29	0	2929	720	107	313	31	233	115	736	674	2929

Table : 12.3.1

Number of Disabled Person by GN Division and Type of Disability - 2016

Divisional Secretariat-Kandawalai

No	G.N. Division	Reason for Disable					Total	Person who lost								Total
		Natural(On Birth)	War	Disease	Accident	Disaster		One Leg	Two Leg	One Hand	Two Hand	One Eye	Two Eyes	Completely Disable	Other	
1	Kumarapuram	10	20	16			46	6	1	2	1	5	0	2	29	46
2	Paranthan	14	29	5			48	10	1	3	0	6	1	3	24	48
3	Umaiylapuram	3	9	2			14	2	0	1	0	2	0	2	7	14
4	Elephantpass	1	1	0			2	0	0	0	0	1	0	0	1	2
5	Thadduvankoddy	0	4	0			4	0	0	0	0	0	0	0	4	4
6	Korakkankaddu	22	23	5			50	4	1	0	0	5	1	3	36	50
7	Uriyan	3	9	7			19	1	0	1	0	2	1	1	13	19
8	Murasumoddai	8	17	2			27	6	0	1	0	3	2	1	14	27
9	Kandawalai	15	13	6			34	1	0	1	0	1	3	1	27	34
10	Periyakulam	18	32	12			62	3	0	1	0	5	2	1	50	62
11	Kalmadunagar	16	39	6			61	8	0	2	0	9	0	2	40	61
12	Tharmapuram West	4	23	2			29	6	0	1	0	6	0	1	15	29
13	Tharmapuram East	19	20	6			45	8	0	1	0	4	3	2	27	45
14	Puliyampokkanai	9	19	5			33	1	0	1	0	3	0	1	27	33
15	Punnaineeravi	22	49	10			81	11	1	5	1	7	3	6	47	81
16	Piramantharu	20	32	4			56	6	2	1	0	7	0	2	38	56
Total		184	339	88	0	0	611	73	6	21	2	66	16	28	399	611

Table : 12.3.2

Number of Disabled Person by GN Division and Type of Disability - 2016

Divisional Secretariat:-Karachchi

No.	G.N. Division	Reason for Disable					Person who lost								Total	
		Natural (On Birth)	War	Disease	Accident	Disaster	Total	One Leg	Two Leg	One Hand	Two Hand	One Eye	Two Eyes	Completely Disable		Other
1	Vannerikulam	4	9	12			25	13	0	3	0	3	1	5		25
2	Anaivilunthan	4	2	10			16	2	0	1	0	1	2	10		16
3	Kannakaipuram	4	5	18			27	4	0	1	0	1	2	19		27
4	Skanthapuram	7	3	15			25	4	0	3	0	3	1	14		25
5	Akkarayankulam	5	20	5			30	3	1	3	2	2	4	15		30
6	Konavil	4	2	19			25	4	0	1	0	9	2	9		25
7	Ponnagar	11	16	15			42	18	2	10	0	1	1	10		42
8	Parathipuram	16	9	19			44	15	0	12	0	0	4	13		44
9	Malayalapuram	10	16	10			36	15	0	6	0	5	4	6		36
10	Vivekanandanagar	6	10	5			21	10	0	2	0	2	0	7		21
11	Krishnapuram	20	30	4			54	30	0	2	3	4	5	10		54
12	Uthayanagar East	4	4	3			11	6	0	1	1	0	1	2		11
13	Uthayanagar West	13	7	20			40	22	1	7	0	4	0	6		40
14	Ambalkulam	10	20	19			49	14	0	10	0	4	2	19		49
15	Selvanagar	9	41	14			64	22	2	8	1	3	1	27		64
16	Ananthapuram	15	12	5			32	6	0	3	2	1	0	20		32
17	Thondamanagar	8	3	3			14	5	0	1	0	0	0	8		14
18	Kanagambigaikulam	11	19	6			36	8	0	13	0	3	0	12		36
19	Ambalnagar	13	8	8			29	13	0	1	0	1	5	9		29
20	Thiruvaiaru	2	10	2			14	9	0	1	0	1	0	3		14
21	Thiruvaiaru West	3	16	3			22	14	0	1	0	2	0	5		22

Number of Disabled Person by GN Division and Type of Disability - 2016

Divisional Secretariat:-Karachchi

No.	G.N. Division	Reason for Disable					Person who lost								Total	
		Natural (On Birth)	War	Disease	Accident	Disaster	Total	One Leg	Two Leg	One Hand	Two Hand	One Eye	Two Eyes	Completely Disable		Other
22	Ratnapuram	3	2	4			9	3	0	0	0	2	0	4		9
23	Kilinochchi Town	11	3	2			16	9	0	1	0	1	0	5		16
24	Maruthanagar	15	12	6			33	13	1	6	1	1	0	11		33
25	Pannakandy	9	20	19			48	18	0	8	1	3	2	16		48
26	Kanakapuram	3	16	7			26	7	0	1	0	1	0	17		26
27	Thirunagar South	8	10	3			21	10	0	2	0	0	0	9		21
28	Thirunagar North	4	19	2			25	8	0	0	0	1	1	15		25
29	Kaneshapuram	6	13	2			21	7	0	2	0	0	3	9		21
30	Jeyanthinagar	8	19	20			47	17	0	9	0	2	4	15		47
31	Periyaparanthan	13	17	4			34	14	0	9	0	2	4	5		34
32	Uruthirapuram North	17	9	8			34	15	0	5	0	0	1	13		34
33	Uruthirapuram East	10	24	10			44	4	2	0	1	4	2	31		44
34	Uruthirapuram West	8	12	10			30	5	1	1	0	0	0	23		30
35	Sivanagar	10	28	15			53	7	0	2	0	6	0	38		53
36	Ottupulam	15	45	12			72	4	0	13	0	4	1	50		72
37	Puthumurippu	3	15	3			21	7	0	1	0	2	0	11		21
38	Vaddakkachchi	3	23	14			40	10	0	2	0	9	1	18		40
39	Civic Centre	1	9	4			14	3	0	2	0	1	0	8		14
40	Mayavanoor	18	2	13			33	6	0	4	0	6	0	17		33
41	Ramanathapuram	17	31	12			60	8	0	1	2	11	0	38		60
42	Mavadiamman	9	8	6			23	3	1	1	0	5	0	13		23
Total		370	599	391	0	0	1360	415	11	160	14	111	54	595	0	1360

Table : 12.3.3

Number of Disabled Person by GN Division and Type of Disability - 2016

Divisional Secretariat : Poonakari

No.	G.N. Division	Reason for Disable					Person who lost								Total	
		Natural(On Birth)	War	Desease	Accident	Deseaser	Total	One Leg	Two Leg	One Hand	Two Hand	One Eye	Two Eyes	Completely Disable		Other
1	Nallur	22	36	0			58	26	3	13	2	2	0	2	10	58
2	Alankerny	1	3	0			4	1	0	1	0	0	0	2		4
3	Kollakurichchi	12	9	6			27	7	2	5	0	1	2	2	8	27
4	Cheddiyakurichchi	3	6	8			17	2	2	2	2	4		4	1	17
5	Gnanimadam	10	7	0			17	9	1	1	0	0	1	1	4	17
6	Madduvilnadu East	1	1	0			2	0	0	0	0	0	0	2		2
7	Pallikuda	30	40	10			80	32	4	16	2	1	2	3	20	80
8	Madduvilnadu west	5	14	0			19	4	3	3	1	3	0	3	2	19
9	Paramankirai	4	7	0			11	3	1	0	0	1	1	1	4	11
10	Gowatharimunai	11	4	2			17	4	2	3	0	0	1	2	5	17
11	Jeyapuram North	5	14	0			19	7	5	3	0	1	0	3		19
12	Jeyapuram South	2	18	0			20	4	4	7	0	1	0	2	2	20
13	Kariyalainagapaduvan	19	28	2			49	26	2	8	1	3	7	2		49
14	Pallavarayankaddu	4	8	0			12	2	2	1	0	1	4	2		12
15	Mulankavil	14	18	2			34	11	3	5	0	5	3	4	3	34
16	Nachchikuda	25	18	0			43	9	6	8	0	6	3	6	5	43
17	Kiranchi	13	37	0			50	20	1	12	0	3	1	4	9	50
18	Ponnaveli	9	12	0			21	10	2	6	2	0	1	0		21
19	Iranaitivu	15	17	5			37	10	1	12	1	7	2	4		37
Total		205	297	35	0	0	537	187	44	106	11	39	28	45	77	537

Table: 12.3.4

Number of Disabled Person by GN Division and Type of Disability - 2016

Divisional Secretariat:- Pachchilaipalli

No.	G.N. Division	Reason for Disable					Person who lost								Total	
		Natural(On Birth)	War	Disease	Accident	Disaster	Total	One Leg	Two Leg	One Hand	Two Hand	One Eye	Two Eyes	Completely Disable		Other
1	Kovilivayal	3	12	7	3		25	1			1	1	2	3	17	25
2	Iyakkachchi	8	6	11	6		31	3	1	1	4	1	2	19	31	
3	Mukavil		10	6			16	3		2	1		3	7	16	
4	Masar	1	7	10			18	1	2		2		2	11	18	
5	Soranpattu	7	9	9	1		26	2					3	21	26	
6	Tharmakerny	9	22	7			38	2	3	1	0	1	1	2	28	38
7	Pulopallai	7	20	11	4		42	5	4	4		3	3	9	14	42
8	Mullaiyadi	1	5	14	1		21		1	1		1		6	12	21
9	Thambakamam	5	39	5	2		51	7	11	4	1	1	2	11	14	51
10	Pallai Town	4	2	2			8		1	1	1	1		4	8	
11	Pulopallai West	4	9	6			19	1	1	3		1	2	2	9	19
12	Allippallai	3	13		1		17	1	3	1		4	3	5	17	
13	Kachchar velli	3	4	1	1		9	1	4				1	3	9	
14	Arasarkerny	2	7	2			11	2	5				1	3	11	
15	Iththavil	4	7	6	3		20	4	7		1		5	3	20	
16	Mukamalai	3	10	4	2		19	5	0	4	1		6	3	19	
17	Vempodukerny	1	2	7			10	1		1		1	3	4	10	
18	Kilaly	8	15	12	5		40	6	3	3		1	6	21	40	
Total		73	199	120	29	0	421	45	46	26	4	17	17	68	198	421

Table : 12.4

Issue of Relief Dry Ration in Kilinochchi District- 2016

No.	G.N. Division	Samurdhi							Total Number of Families	Total Amount
		Family Size & Payment								
		Rs.1500.00		Rs.2500.00		Rs.3500.00				
		1, 2	Rs.1250.00	3,4	Rs.2150.00	5 and above	Rs.3050.00			
1	Karachchi	1174	1,467,500.00	1026	2,205,900.00	3947	12,038,350.00	6147	15,711,750.00	
2	Kandawalai	923	1,153,750.00	900	1,935,000.00	729	2,223,450.00	2552	5,312,200.00	
3	Poonakary	553	691,250.00	853	1,833,950.00	626	1,909,300.00	2032	4,434,500.00	
4	Pachchilaipalli	308	385,000.00	332	713,800.00	268	817,400.00	908	1,916,200.00	
Total		2958	3,697,500.00	3111	6,688,650.00	5570	16,988,500.00	11639	27,374,650.00	

Table : 12.4.1

Issue of Relief Dry Ration by GN Division - 2016

Divisional Secretariat-Kandawalai

No.	G.N. Division	Samurthi							Total Number of Families	Total Amount
		Family Size & Payment					5 and above	Rs.3050.00		
		Rs.1500.00		Rs.2500.00		Rs.2150.00				
		1, 2	Rs.1250.00	3,4	Rs.2150.00					
1	Kumarapuram	51	63,750.00	47	101,050.00	38	115,900.00	136	280,700.00	
2	Paranthan	101	126,250.00	76	163,400.00	33	100,650.00	210	390,300.00	
3	Umaiyalpuram	27	33,750.00	27	58,050.00	29	88,450.00	83	180,250.00	
4	Elehandpass	0	-	0	-	0	-	0	-	
5	Thadduvankoddy	21	26,250.00	9	19,350.00	11	33,550.00	41	79,150.00	
6	Korakkankaddu	47	58,750.00	32	68,800.00	30	91,500.00	109	219,050.00	
7	Uriyan	22	27,500.00	29	62,350.00	29	88,450.00	80	178,300.00	
8	Murasumodai	36	45,000.00	41	88,150.00	23	70,150.00	100	203,300.00	
9	Kandawalai	41	51,250.00	37	79,550.00	22	67,100.00	100	197,900.00	
10	Periyakulam	45	56,250.00	33	70,950.00	31	94,550.00	109	221,750.00	
11	Kalmadunagar	83	103,750.00	69	148,350.00	62	189,100.00	214	441,200.00	
12	Tharmapuram West	37	46,250.00	37	79,550.00	32	97,600.00	106	223,400.00	
13	Tharmapuram East	46	57,500.00	54	116,100.00	40	122,000.00	140	295,600.00	
14	Puliyampokkanai	73	91,250.00	57	122,550.00	46	140,300.00	176	354,100.00	
15	Punnaineeravi	213	266,250.00	297	638,550.00	249	759,450.00	759	1,664,250.00	
16	Piramantharu	80	100,000.00	55	118,250.00	54	164,700.00	189	382,950.00	
	Total	923	1,153,750.00	900	1,935,000.00	729	2,223,450.00	2,552	5,312,200.00	

Table : 12.4.2

Issue of Relief Dry Ration by GN Division - 2016

Divisional Secretariat:-Karachchi

No.	G.N. Division	Samurdhi						Total Number of Families	Total Amount
		Family Size & Payment							
		Rs.1500.00		Rs.2500.00		Rs.3500.00			
		1, 2	Rs.1250.00	3,4	Rs.2150.00	5 and above	Rs.3050.00		
1	Vannerikulam	38	47,500.00	24	51,600.00	98	298,900.00	160	398,000.00
2	Anaivilunthan	27	33,750.00	18	38,700.00	90	274,500.00	135	346,950.00
3	Kannakaipuram	22	27,500.00	18	38,700.00	71	216,550.00	111	282,750.00
4	Skanthapuram	34	42,500.00	44	94,600.00	146	445,300.00	224	582,400.00
5	Akkarayankulam	40	50,000.00	22	47,300.00	113	344,650.00	175	441,950.00
6	Konavil	29	36,250.00	27	58,050.00	216	658,800.00	272	753,100.00
7	Ponnagar	21	26,250.00	16	34,400.00	89	271,450.00	126	332,100.00
8	Parathipuram	20	25,000.00	19	40,850.00	164	500,200.00	203	566,050.00
9	Malayalapuram	45	56,250.00	20	43,000.00	84	256,200.00	149	355,450.00
10	Vivekanandanagar	20	25,000.00	26	55,900.00	100	305,000.00	146	385,900.00
11	Krishnapuram	40	50,000.00	24	51,600.00	99	301,950.00	163	403,550.00
12	Uthayanagar East	27	33,750.00	27	58,050.00	112	341,600.00	166	433,400.00
13	Uthayanagar West	28	35,000.00	28	60,200.00	134	408,700.00	190	503,900.00
14	Ambalkulam	46	57,500.00	34	73,100.00	115	350,750.00	195	481,350.00
15	Selvanagar	49	61,250.00	37	79,550.00	140	427,000.00	226	567,800.00
16	Ananthapuram	20	25,000.00	28	60,200.00	92	280,600.00	140	365,800.00
17	Thondamanagar	10	12,500.00	12	25,800.00	48	146,400.00	70	184,700.00
18	Kanagambigaikulam	23	28,750.00	31	66,650.00	72	219,600.00	126	315,000.00
19	Ambalnagar	43	53,750.00	35	75,250.00	164	500,200.00	242	629,200.00
20	Thiruvaiaru	15	18,750.00	15	32,250.00	51	155,550.00	81	206,550.00
21	Thiruvaiaru West	21	26,250.00	26	55,900.00	51	155,550.00	98	237,700.00
22	Ratnapuram	24	30,000.00	16	34,400.00	60	183,000.00	100	247,400.00
23	Kilinochchi Town	28	35,000.00	19	40,850.00	60	183,000.00	107	258,850.00

Issue of Relief Dry Ration by GN Division - 2016

Divisional Secretariat:-Karachchi

No.	G.N. Division	Samurdhi							Total Number of Families	Total Amount
		Family Size & Payment								
		Rs.1500.00		Rs.2500.00		Rs.3500.00		Rs.3050.00		
		1, 2	Rs.1250.00	3,4	Rs.2150.00	5 and above				
24	Maruthanagar	39	48,750.00	28	60,200.00	70	213,500.00	137	322,450.00	
25	Pannakandy	32	40,000.00	17	36,550.00	62	189,100.00	111	265,650.00	
26	Kanakapuram	7	8,750.00	19	40,850.00	27	82,350.00	53	131,950.00	
27	Thirunagar South	24	30,000.00	28	60,200.00	54	164,700.00	106	254,900.00	
28	Thirunagar North	26	32,500.00	29	62,350.00	76	231,800.00	131	326,650.00	
29	Kaneshapuram	17	21,250.00	14	30,100.00	44	134,200.00	75	185,550.00	
30	Jeyanthinagar	35	43,750.00	27	58,050.00	104	317,200.00	166	419,000.00	
31	Periyaparanthan	11	13,750.00	20	43,000.00	84	256,200.00	115	312,950.00	
32	Uruthirapuram North	31	38,750.00	23	49,450.00	83	253,150.00	137	341,350.00	
33	Uruthirapuram East	17	21,250.00	25	53,750.00	82	250,100.00	124	325,100.00	
34	Uruthirapuram West	18	22,500.00	29	62,350.00	85	259,250.00	132	344,100.00	
35	Sivanagar	28	35,000.00	20	43,000.00	54	164,700.00	102	242,700.00	
36	Ottupulam	22	27,500.00	15	32,250.00	86	262,300.00	123	322,050.00	
37	Puthumurippu	26	32,500.00	16	34,400.00	94	286,700.00	136	353,600.00	
38	Vaddakkachchi	22	27,500.00	30	64,500.00	122	372,100.00	174	464,100.00	
39	Civic Centre	25	31,250.00	27	58,050.00	63	192,150.00	115	281,450.00	
40	Mayavanoor	69	86,250.00	45	96,750.00	155	472,750.00	269	655,750.00	
41	Ramanathapuram	28	35,000.00	28	60,200.00	148	451,400.00	204	546,600.00	
42	Mavadiamman	27	33,750.00	20	43,000.00	85	259,250.00	132	336,000.00	
	Total	1,174	1,467,500.00	1,026	2,205,900.00	3,947	12,038,350.00	6,147	15,711,750.00	

Table : 12.4.3

Issue of Relief Dry Ration by GN Division - 2016

Divisional Secretariat : Poonakari

No.	G.N. Division	Samurdhi						Total Number of Families	Total Amount
		Family Size & Payment							
		Rs.1500.00		Rs.2500.00		Rs.3500.00			
		1, 2	Rs.1250.00	3,4	Rs.2150.00	5 and above	Rs.3050.00		
1	Nallur	34	42,500.00	49	105,350.00	38	115,900.00	121	263,750.00
2	Alankerny	5	6,250.00	17	36,550.00	6	18,300.00	28	61,100.00
3	Kollakurichchi	10	12,500.00	44	94,600.00	21	64,050.00	75	171,150.00
4	Cheddiyakurichchi	11	13,750.00	14	30,100.00	32	97,600.00	57	141,450.00
5	Gnanimadam	13	16,250.00	38	81,700.00	0	-	51	97,950.00
6	Madduvilnadu East	23	28,750.00	34	73,100.00	-	-	57	101,850.00
7	Pallikuda	52	65,000.00	80	172,000.00	74	225,700.00	206	462,700.00
8	Madduvilnadu west	21	26,250.00	24	51,600.00	30	91,500.00	75	169,350.00
9	Paramankirai	7	8,750.00	41	88,150.00	-	-	48	96,900.00
10	Gowatharimunai	13	16,250.00	3	6,450.00	21	64,050.00	37	86,750.00

No.	G.N. Division	Samurdhi						Total Number of Families	Total Amount
		Family Size & Payment							
		Rs.1500.00		Rs.2500.00		Rs.3500.00			
		1, 2	Rs.1250.00	3, 4	Rs.2150.00	5 and above	Rs.3050.00		
11	Jeyapuram North	19	23,750.00	101	217,150.00	46	140,300.00	166	381,200.00
12	Jeyapuram South	24	30,000.00	35	75,250.00	50	152,500.00	109	257,750.00
13	Kariyalainagapaduwan	52	65,000.00	57	122,550.00	57	173,850.00	166	361,400.00
14	Pallavarayankaddu	29	36,250.00	33	70,950.00	49	149,450.00	111	256,650.00
15	Mulankavil	71	88,750.00	72	154,800.00	91	277,550.00	234	521,100.00
16	Nachchikuda	50	62,500.00	97	208,550.00	0	-	147	271,050.00
17	Kiranchi	35	43,750.00	49	105,350.00	49	149,450.00	133	298,550.00
18	Ponnaveli	38	47,500.00	27	58,050.00	36	109,800.00	101	215,350.00
19	Iranaitivu	46	57,500.00	38	81,700.00	26	79,300.00	110	218,500.00
Total		553	691,250.00	853	1,833,950.00	626	1,909,300.00	2,032	4,434,500.00

Table : 12.4.4

Issue of Relief Dry Ration by GN Division - 2016

Divisional Secretariat:- Pachchilaipalli

No.	G.N. Division	Samurdhi						Total Number of Families	Total Amount
		Family Size & Payment							
		Rs.1500.00		Rs.2500.00		Rs.3500.00			
		1, 2	Rs.1250.00	3,4	Rs.2150.00	5 and above	Rs.3050.00		
1	Koviliyaval	12	15,000.00	26	55,900.00	22	67,100.00	60	138,000.00
2	Iyakkachchi	14	17,500.00	13	27,950.00	27	82,350.00	54	127,800.00
3	Muhavil	24	30,000.00	31	66,650.00	20	61,000.00	75	157,650.00
4	Masar	19	23,750.00	15	32,250.00	9	27,450.00	43	83,450.00
5	Soranpattu	24	30,000.00	19	40,850.00	22	67,100.00	65	137,950.00
6	Tharmakerny	18	22,500.00	19	40,850.00	19	57,950.00	56	121,300.00
7	Pulopallai	31	38,750.00	20	43,000.00	15	45,750.00	66	127,500.00
8	Mullaiyadi	18	22,500.00	16	34,400.00	10	30,500.00	44	87,400.00
9	Thambakamam	48	60,000.00	54	116,100.00	28	85,400.00	130	261,500.00

No.	G.N. Division	Samurdhi						Total Number of Families	Total Amount
		Family Size & Payment							
		Rs.1500.00		Rs.2500.00		Rs.3500.00			
		1, 2	Rs.1250.00	3,4	Rs.2150.00	5 and above	Rs.3050.00		
10	Pallai Town	9	11,250.00	19	40,850.00	8	24,400.00	36	76,500.00
11	Pulopallai West	14	17,500.00	20	43,000.00	7	21,350.00	41	81,850.00
12	Allippallai	11	13,750.00	9	19,350.00	10	30,500.00	30	63,600.00
13	Kachchar velli	10	12,500.00	12	25,800.00	8	24,400.00	30	62,700.00
14	Arasarkerny	11	13,750.00	13	27,950.00	6	18,300.00	30	60,000.00
15	Iththavil	19	23,750.00	15	32,250.00	16	48,800.00	50	104,800.00
16	Mukamalai	10	12,500.00	10	21,500.00	12	36,600.00	32	70,600.00
17	Vempodukerny	9	11,250.00	5	10,750.00	4	12,200.00	18	34,200.00
18	Kilaly	7	8,750.00	16	34,400.00	25	76,250.00	48	119,400.00
Total		308	385,000.00	332	713,800.00	268	817,400.00	908	1,916,200.00

Table : 12.5

Performance of Counselling Intervention - 2016 (Ministry Social Empowerment & Welfare)

Counselling Centers	Counseling session		Awareness program		Workshop	
	Number of clients	Number of session	Number of program	Number of beneficiaries	Number of program	Number of beneficiaries
District counselling unit	76	233	16	1376	7	227
Karachchi counselling unit	134	389	24	1138		
Pachchilaipalai Counselling unit	36	109	8	314		
Total	246	731	48	2828	7	227

Source:- District Counseling Centre

The school level awareness programs have been conducted for school's students and parents of students. The program is included following subjects

- i) Developing the learning skills
- ii) Prevention of Child sexual abuse
- iii) Parenting skills
- iv) Nonviolent communication

The village level awareness programs also have been conducted to reduce psychosocial problem at village level to village level peoples. The programs are included following subjects.

- i) Psychosocial issues and intervention plane
- ii) Psychological first aid
- iii) Intervention tools for children's problems
- iv) Psychosocial aspect on Parenting skills
- v) Prevention of alcohol abuse
- vi) Parenting skills and prevention of domestic violent
- vii) Happy family
- viii) Healthy aging

The workshops have been conducted to government staffs, community level organization. The workshops are included following subjects.

- i) Psychosocial problems of students
- ii) Psychosocial first aid during disaster
- iii) Interpersonal relationship
- iv) understanding the elders mental health
- v) Stress and stress management
- vi) Gender base violent
- vii) Psychosocial first aid during the disaster

Table: 12.6

Reported Child Abuses by Type of Abuse in Kilinochchi District - 2016

No	G.N. Division	Type of Abuse										Total Cases	
		Dropout	Child Labour	Sexual Abuse	Attempt Suicide	Physical Abuse	Psychological	Nutritional Neglected	Education Neglected	Parents Neglected	Missing		Others
1	Karachchi	12	22	2	0	1	2	13	14	7	0	0	73
2	Kandawalai	8	4	4	1	0	0	2	2	2	4	0	27
3	Poonakary	12	1	3	0	2	0	3	0	2	0	0	19
4	Pachchilaipalli	3	1	0	0	0	0	0	0	0	0	0	4
Total		35	28	9	1	3	2	18	16	11	4	0	123

Source:- All Divisional Secretariat

Table :12.6.1

Reported Child Abuses by type of abuse by G.N Division - 2016

Divisional Secretariat-Kandawalai

No	G.N. Division	Type of Abuse										Total Cases	
		Dropout	Child Labour	Sexual Abuse	Attempt Suicide	Physical Abuse	Psychological	Nutritional neglected	Education Neglected	Parents Neglected	Missing		Others
1	Kumarapuram	2	1	1	1	0	0	2	2	2	0	0	11
2	Paranthan	5	1	1	0	0	0	0	0	0	1	0	8
3	Umaiylapuram	1	1	0	0	0	0	0	0	0	3	0	5
4	Elephantpass	0	0	0	0	0	0	0	0	0	0	0	0
5	Thadduvankoddy	0	0	0	0	0	0	0	0	0	0	0	0
6	Korakkankaddu	0	0	0	0	0	0	0	0	0	0	0	0
7	Uriyan	0	0	0	0	0	0	0	0	0	0	0	0
8	Murasumoddai	0	0	0	0	0	0	0	0	0	0	0	0
9	Kandawalai	0	0	0	0	0	0	0	0	0	0	0	0
10	Periyakulam	0	1	0	0	0	0	0	0	0	0	0	1
11	Kalmadunagar	0	0	0	0	0	0	0	0	0	0	0	0
12	Tharmapuram West	0	0	0	0	0	0	0	0	0	0	0	0
13	Tharmapuram East	0	0	0	0	0	0	0	0	0	0	0	0
14	Puliyampokkanai	0	0	0	0	0	0	0	0	0	0	0	0
15	Punnaineeravi	0	0	1	0	0	0	0	0	0	0	0	1
16	Piramantharu	0	0	1	0	0	0	0	0	0	0	0	1
Total		8	4	4	1	0	0	2	2	2	4	0	27

Table : 12.6.2

Reported Child Abuses by Type of Abuse by G.N Division - 2016**Divisional Secretariat:-Karachchi**

No	G.N. Division	Type of Abuse										Total Cases	
		Dropout	Child Labour	Sexual Abuse	Attempt Suicide	Physical Abuse	Psychological	Nutritional Neglected	Education Neglected	Parents Neglected	Missing		Others
1	Vannerikulam	0	0	0	0	0	0	0	0	0	0	0	0
2	Anaivilunthan	0	0	0	0	0	0	0	0	0	0	0	0
3	Kannakaipuram	0	0	0	0	0	0	0	0	0	0	0	0
4	Skanthapuram	0	0	0	0	0	0	0	0	0	0	0	0
5	Akkarayankulam	1	0	0	0	0	0	3	0	0	0	0	4
6	Konavil	0	3	1	0	0	0	0	1	0	0	0	5
7	Ponnagar	7	1	0	0	0	0	0	0	0	0	0	8
8	Parathipuram	0	1	0	0	0	1	0	5	0	0	0	7
9	Malayalapuram	0	0	0	0	0	1	0	0	0	0	0	1
10	Vivekanandanagar	1	0	0	0	0	0	0	0	2	0	0	3
11	Krishnapuram	0	0	0	0	0	0	0	0	0	0	0	0
12	Uthayanagar East	0	1	0	0	0	0	0	0	0	0	0	1
13	Uthayanagar West	0	2	0	0	0	0	0	0	0	0	0	2
14	Ambalkulam	0	2	0	0	0	0	1	0	0	0	0	3
15	Selvanagar	0	3	0	0	0	0	1	0	0	0	0	4
16	Ananthapuram	0	0	0	0	0	0	0	1	1	0	0	2
17	Thondamanagar	0	0	0	0	0	0	1	0	0	0	0	1
18	Kanagambigaikulam	0	1	0	0	0	0	0	0	0	0	0	1
19	Ambalnagar	0	3	0	0	0	0	0	0	0	0	0	3
20	Thiruvaiaru	0	0	0	0	0	0	0	0	0	0	0	0
21	Thiruvaiaru West	0	0	0	0	0	0	0	0	2	0	0	2
22	Ratnapuram	1	0	0	0	0	0	0	1	0	0	0	2
23	Kilinochchi Town	0	0	0	0	0	0	0	0	0	0	0	0
24	Maruthanagar	0	2	0	0	0	0	2	1	0	0	0	5
25	Pannakandy	0	0	1	0	0	0	3	0	0	0	0	4

Reported Child Abuses by Type of Abuse by G.N Division - 2016

Divisional Secretariat:-Karachchi

No	G.N. Division	Type of Abuse										Total Cases	
		Dropout	Child Labour	Sexual Abuse	Attempt Suicide	Physical Abuse	Psychological	Nutritional Neglected	Education Neglected	Parents Neglected	Missing		Others
26	Kanakapuram	0	0	0	0	0	0	0	0	0	0	0	0
27	Thirunagar South	1	0	0	0	0	0	0	0	0	0	0	1
28	Thirunagar North	0	0	0	0	0	0	0	0	0	0	0	0
29	Kaneshapuram	1	0	0	0	0	0	0	0	0	0	0	1
30	Jeyanthinagar	0	1	0	0	0	0	1	0	0	0	0	1
31	Periyaparanthan	0	0	0	0	0	0	0	2	0	0	0	2
32	Uruthirapuram North	0	0	0	0	0	0	0	1	0	0	0	1
33	Uruthirapuram East	0	0	0	0	0	0	0	0	0	0	0	0
34	Uruthirapuram West	0	1	0	0	0	0	0	0	0	0	0	1
35	Sivanagar	1	2	0	0	0	0	1	0	0	0	0	3
36	Ottupulam	0	0	0	0	1	0	0	0	2	0	0	3
37	Puthumurippu	0	0	0	0	0	0	0	0	0	0	0	0
38	Vaddakkachchi	0	0	0	0	0	0	0	0	0	0	0	0
39	Civic Centre	0	0	0	0	0	0	0	0	0	0	0	0
40	Mayavanoor	0	0	0	0	0	0	0	1	0	0	0	1
41	Ramanathapuram	0	0	0	0	0	0	0	0	0	0	0	0
42	Mavadiamman	0	0	0	0	0	0	0	1	0	0	0	1
Total		12	22	2	0	1	2	13	14	7	0	0	73

Table : 12.6.3

Reported Child Abuses by Type of Abuse by G.N Division - 2016

Divisional Secretariat : Poonakary

No	G.N. Division	Type of Abuse										Total Cases	
		Dropout	Child Labour	Sexual Abuse	Attempt Suicide	Physical Abuse	Psychological	Nutritional Neglected	Education Neglected	Parents Neglected	Missing		Others
1	Nallur	0	0	0		0		0		0			0
2	Alankerny	0	0	0		0		0		0			0
3	Kollakurichchi	0	0	1		0		0		0			1
4	Cheddiyakurichchi	0	0	0		0		0		0			0
5	Gnanimadam	0	0	0		0		0		0			0
6	Madduvilnadu East	0	0	0		0		0		0			0
7	Pallikuda	3	1	1		2		0		0			7
8	Madduvilnadu west	0	0	0		0		0		0			0
9	Paramankirai	3	0	0		0		0		0			5
10	Gowatharimunai	0	0	0	Nil	0	Nil	0	Nil	0	Nil	Nil	0
11	Jeyapuram North	0	0	0		0		0		0			0
12	Jeyapuram South	0	0	0		0		0		0			0
13	Kariyalainagapaduvan	0	0	0		0		0		2			2
14	Pallavarayankaddu	0	0	0		0		0		0			0
15	Mulankavil	3	0	1		0		0		0			1
16	Nachchikuda	1	0	0		0		0		0			0
17	Kiranchi	0	0	0		0		3		0			3
18	Ponnaveli	0	0	0		0		0		0			0
19	Iranaitivu	2	0	0		0		0		0			0
Total		12	1	3	0	2	0	3	0	2	0	0	19

Table : 12.6.4

Reported Child Abuses by Type of Abuse by G.N Division- 2016

Divisional Secretariat:- Pachchilaipalli

No	G.N. Division	Type of Abuse										Total Cases	
		Dropout	Child Labour	Sexual Abuse	Attempt Suicide	Physical Abuse	Psychological	Nutritional Neglected	Education Neglected	Parents Neglected	Missing		Others
1	Kovilivayal												0
2	Iyakkachchi												0
3	Mukavil												0
4	Masar												0
5	Soranpattu												0
6	Tharmakerny												0
7	Pulopallai		1										1
8	Mullaiyadi	1											1
9	Thambakamam												0
10	Pallai Town			Nil	Nil	Nil	Nil	Nil	Nil	Nil	Nil	Nil	0
11	Pulopallai West												0
12	Allippallai												0
13	Kachchar velli												0
14	Arasarkerny	1											1
15	Iththavil	1											1
16	Mukamalai												0
17	Vempodukerny												0
18	Kilaly												0
Total		3	1	0	0	0	0	0	0	0	0	0	4

Table : 12.7

Rehabilitation Authority Progress in Kilinochchi District - 2016

No	Details	Number of Cases	Amount Paid (Rs Mn)
1	Most Affected Person Payment for Death & Injured	823	60.65000
2	General Public Property Compensation	344	28.10000
3	Government Servant Property Compensation	112	16.34000
4	Housing Grant for General Public (RS 100000.00)	-	-
5	Payment for Religious Places affected by Conflict Situation (Rs 100000.00)	36	6.26000
6	Self Employment Loan	33	65.57000
7	Housing Loan	6	1.40000
Total		1,354	178.32000

Source:- Rehabilitation Unit, District Secretariat, Kilinochchi

Table : 12.8

Number of Orphans Children by Divisional Secretariat in Kilinochchi District - 2016

No.	Divisional Secretariat	Children lost Father	Children lost Mother	Children lost Parents	Total
1	Karachchi	783	105	86	974
2	Kandawalai	284	43	31	358
3	Poonakary	604	152	58	814
4	Pachchilaipalli	88	13	16	117
Total		1759	313	191	2263

Source:- All Divisional Secretariat

Table : 12.8.1

Number of Orphans Children by G.N. Division - 2016

Divisional Secretariat-Kandawalai

No.	G.N. Division	Children lost Father	Children lost Mother	Children lost Parents	Total
1	Kumarapuram	13	1	1	15
2	Paranthan	27	2	5	34
3	Umaiylapuram	15	1	1	17
4	Elephantpass	0	0	0	0
5	Thadduvankoddy	7	5	1	13
6	Korakkankaddu	28	8	4	40
7	Uriyan	1	0	0	1
8	Murasumoddoi	12	1	0	13
9	Kandawalai	0	1	0	1
10	Periyakulam	13	1	1	15
11	Kalmadunagar	40	5	7	52
12	Tharmapuram West	25	4	0	29
13	Tharmapuram East	21	2	0	23
14	Puliyampokkanai	20	1	2	23
15	Punnaineeravi	59	9	9	77
16	Piramantharu	3	2	0	5
Total		284	43	31	358

Table : 12.8.2

Number of Orphans Children by G.N. Division - 2016

Divisional Secretariat:-Karachchi

No.	G.N. Division	Children lost Father	Children lost Mother	Children lost Parents	Total
1	Vannerikulam	28	7	3	38
2	Anaivilunthan	20	3	4	27
3	Kannakaipuram	4	5	0	9
4	Skanthapuram	30	5	2	37
5	Akkarayankulam	5	2	2	9
6	Konavil	6	4	2	12
7	Ponnagar	34	0	4	38
8	Parathipuram	22	5	3	30
9	Malayalapuram	29	3	3	35
10	Vivekanandanagar	19	2	1	22
11	Krishnapuram	45	5	8	58
12	Uthayanagar East	25	0	0	25
13	Uthayanagar West	35	0	0	35
14	Ambalkulam	30	0	2	32
15	Selvanagar	32	0	0	32
16	Ananthapuram	31	1	2	34
17	Thondamanagar	2	0	0	2
18	Kanagambigaikulam	12	3	0	15
19	Ambalnagar	56	2	16	74
20	Thiruvaiaaru	7	0	1	8
21	Thiruvaiaaru West	4	5	1	10
22	Ratnapuram	31	0	6	37
23	Kilinochchi Town	19	0	3	22
24	Maruthanagar	24	3	0	27
25	Pannakandy	3	3	1	7
26	Kanakapuram	8	4	3	15
27	Thirunagar South	5	0	2	7
28	Thirunagar North	10	0	4	14
29	Kaneshapuram	11	2	2	15
30	Jeyanthinagar	14	0	0	14
31	Periyaparanthan	14	5	3	22
32	Uruthirapuram North	4	5	2	11
33	Uruthirapuram East	25	7	1	33
34	Uruthirapuram West	20	2	2	24
35	Sivanagar	12	1	1	14
36	Ottupulam	1	4	0	5
37	Puthumurippu	6	0	0	6
38	Vaddakkachchi	22	4	1	27
39	Civic Centre	15	2	1	18
40	Mayavanoor	16	5	0	21
41	Ramanathapuram	24	2	0	26
42	Mavadiamman	23	4	0	27
Total		783	105	86	974

Table:12.8.3

Number of Orphans Children by G.N. Division - 2016

Divisional Secretariat : Poonakary

No.	G.N. Division	Children lost Father	Children lost Mother	Children lost Parents	Total
1	Nallur	150	21	6	177
2	Alankerny	2	0	2	4
3	Kollakurichchi	34	19	1	54
4	Cheddiyakurichchi	13	2	1	16
5	Gnanimadam	8	1	1	10
6	Madduvilnadu East	4	2	0	6
7	Pallikuda	135	27	7	169
8	Madduvilnadu west	14	8	2	24
9	Paramankirai	5	2	2	9
10	Gowatharimunai	2	1	0	3
11	Jeyapuram North	28	10	5	43
12	Jeyapuram South	8	5	1	14
13	Kariyalainagapaduvan	21	8	4	33
14	Pallavarayankaddu	13	8	2	23
15	Mulankavil	26	11	3	40
16	Nachchikuda	45	15	2	62
17	Kiranchi	10	2	11	23
18	Ponnaveli	48	2	5	55
19	Iranaitivu	38	8	3	49
Total		604	152	58	814

Table : 12.8.4

Number of Orphans Children by G.N. Division - 2016

Divisional Secretariat:- Pachchilaipalli

No.	G.N. Division	Children lost Father	Children lost Mother	Children lost Parents	Total
1	Kovilivayal	9		1	10
2	Iyakkachchi	8		4	12
3	Mukavil	-		1	1
4	Masar	1	1	1	3
5	Soranpattu				
6	Tharmakerny				
7	Pulopallai	12	6		18
8	Mullaiyadi				
9	Thambakamam	8		4	12
10	Pallai Town				
11	Pulopallai West	13			13
12	Allippallai				
13	Kachchar velli				
14	Arasarkerny	20	4	2	26
15	Iththavil	1	-	1	2
16	Mukamalai	7	2	1	10
17	Vempodukerny				
18	Kilaly	9		1	10
Total		88	13	16	117

Table :12.9

Number of Disabled Children by GN Division and Type of Disability in Kilinochchi District- 2016

No.	G.N. Division	Reason for Disable				Person who lost							
		Natural (On Birth)	War	Disaster	Total	One leg	Two legs	One hand	Two hands	One eye	Two eyes	Other	Total
1	Karachchi	133	64	59	256	19	9	14	12	14	8	180	256
2	Kandawalai	48	17	0	65	6	5	3	0	5	2	44	65
3	Poonakary	65	50	2	117	14	8	10	4	9	7	65	117
4	Pachchilaipalli	9	13	13	35	9	0	3	0	1	2	20	35
Total		255	144	74	473	48	994	30	16	29	19	309	473

Table : 12.9.1

Number of Disabled Children by GN Division and Type of Disability - 2016

Divisional Secretariat-Kandawalai

No.	G.N. Division	Reason for Disable				Person who lost							
		Natural (On Birth)	War	Disaster	Total	One leg	Two legs	One hand	Two hands	One eye	Two eyes	Other	Total
1	Kumarapuram	3	5	0	8	2	3	0	0	0	0	3	8
2	Paranthan	2	5	0	7	2	0	2	0	1	0	2	7
3	Umaiyalpuram	2	0	0	2	0	0	0	0	0	0	2	2
4	Elephantpass	0	0	0	0	0	0	0	0	0	0	0	0
5	Thadduvankoddy	1	0	0	1	0	0	0	0	0	0	1	1
6	Korakkankaddu	6	2	0	8	0	2	0	0	0	0	6	8
7	Uriyan	1	0	0	1	0	0	0	0	0	0	1	1
8	Murasumoddai	1	0	0	1	0	0	0	0	0	0	1	1
9	Kandawalai	2	0	0	2	0	0	0	0	0	0	2	2
10	Periyakulam	3	0	0	3	0	0	0	0	0	0	3	3
11	Kalmadunagar	4	0	0	4	0	0	0	0	0	0	4	4
12	Tharmapuram West	4	0	0	4	0	0	0	0	0	0	4	4
13	Tharmapuram East	6	0	0	6	0	0	0	0	1	0	5	6
14	Puliyampokkanai	3	0	0	3	0	0	0	0	0	0	3	3
15	Punnaineeravi	5	3	0	8	1	0	0	0	2	2	3	8
16	Piramantharu	5	2	0	7	1	0	1	0	1	0	4	7
Total		48	17	0	65	6	5	3	0	5	2	44	65

Table : 12.9.2

Number of Disabled Children by GN Division and Type of Disability - 2016

Divisional Secretariat:-Karachchi

No.	G.N. Division	Reason for Disable				Person who lost							
		Natural (On Birth)	War	Disaster	Total	One leg	Two legs	One hand	Two hands	One eye	Two eyes	Other	Total
1	Vannerikulam	5	10	6	21	2	1	1	0	0	0	17	21
2	Anaivilunthan	10	4	5	19	3	3	1	0	3	0	9	19
3	Kannakaipuram	12	5	3	20	1	0	3	0	3	1	12	20
4	Skanthapuram	2	2	3	7	0	0	0	0	0	0	7	7
5	Akkarayankulam	3	2	1	6	0	0	1	0	2	1	2	6
6	Konavil	2	1	3	6	0	0	0	0	1	1	4	6
7	Ponnagar	3	2	0	5	0	0	0	1	1	1	2	5
8	Parathipuram	4	3	1	8	1	0	1	0	0	0	6	8
9	Malayalapuram	2	1	1	4	0	0	1	0	1	0	2	4
10	Vivekanandanagar	3	0	0	3	0	0	0	0	0	0	3	3
11	Krishnapuram	2	0	0	2	0	0	0	0	0	0	2	2
12	Uthayanagar East	2	0	0	2	0	0	0	0	0	0	2	2
13	Uthayanagar West	2	1	1	4	1	0	0	0	0	1	2	4
14	Ambalkulam	4	0	2	6	2	0	0	0	0	1	3	6
15	Selvanagar	3	1	0	4	1	0	1	0	0	0	2	4
16	Ananthapuram	4	2	0	6	1	0	0	0	0	0	5	6
17	Thondamanagar	2	0	0	2	0	0	0	0	0	0	2	2
18	Kanagambigaikulam	2	0	0	2	0	0	0	0	0	0	2	2
19	Ambalnagar	3	0	2	5	0	0	0	0	1	0	4	5
20	Thiruvaiaru	2	0	1	3	0	0	0	0	0	0	3	3
21	Thiruvaiaru West	1	1	2	4	0	0	0	0	0	0	4	4

Number of Disabled Children by GN Division and Type of Disability - 2016

Divisional Secretariat:-Karachchi

No.	G.N. Division	Reason for Disable				Person who lost							
		Natural (On Birth)	War	Disaster	Total	One leg	Two legs	One hand	Two hands	One eye	Two eyes	Other	Total
22	Ratnapuram	1	1	0	2	0	0	0	0	0	0	2	2
23	Kilinochchi Town	1	0	0	1	0	0	0	0	0	0	1	1
24	Maruthanagar	3	0	1	4	0	0	1	0	0	0	3	4
25	Pannakandy	3	0	2	5	1	0	0	0	0	1	3	5
26	Kanakapuram	1	1	2	4	0	0	0	0	0	0	4	4
27	Thirunagar South	1	0	2	3	0	0	0	0	0	0	3	3
28	Thirunagar North	3	1	1	5	0	0	0	0	0	1	4	5
29	Kaneshapuram	4	0	2	6	0	0	0	0	0	0	6	6
30	Jeyanthinagar	3	4	1	8	0	0	0	0	0	0	8	8
31	Periyaparathan	8	2	3	13	0	1	0	0	2	0	10	13
32	Uruthirapuram North	4	5	2	11	0	0	0	2	0	0	9	11
33	Uruthirapuram East	2	7	2	11	0	2	0	3	0	0	6	11
34	Uruthirapuram West	2	4	1	7	0	1	0	3	0	0	3	7
35	Sivanagar	2	3	1	6	0	0	2	0	0	0	4	6
36	Ottupulam	4	0	1	5	0	0	0	0	0	0	5	5
37	Puthumurippu	2	0	1	3	0	1	0	0	0	0	2	3
38	Vaddakkachchi	3	0	0	3	0	0	1	0	0	0	2	3
39	Civic Centre	4	0	2	6	2	0	0	3	0	0	1	6
40	Mayavanoor	2	0	2	4	3	0	0	0	0	0	1	4
41	Ramanathapuram	3	0	0	3	1	0	0	0	0	0	2	3
42	Mavadiamman	4	1	2	7	0	0	1	0	0	0	6	7
Total		133	64	59	256	19	9	14	12	14	8	180	256

Table : 12.9.3

Number of Disabled Children by GN Division and Type of Disability - 2016

Divisional Secretariat : Poonakari

No.	G.N. Division	Reason for Disable				Person who lost							
		Natural (On Birth)	War	Disaster	Total	One leg	Two legs	One hand	Two hands	One eye	Two eyes	Other	Total
1	Nallur	7	22	2	31	3	1	4	1	1	1	20	31
2	Alankerny	0	0	0	0	0	0	0	0	0	0	0	0
3	Kollakurichchi	3	0	0	3	0	0	0	0	2	0	1	3
4	Cheddiyakurichchi	4	0	0	4	0	0	0	0	0	0	4	4
5	Gnanimadam	1	0	0	1	0	0	0	0	0	0	1	1
6	Madduvilnadu East	1	0	0	1	0	0	0	0	0	0	1	1
7	Pallikuda	8	0	0	8	1	1	1	1	1	0	3	8
8	Madduvilnadu west	0	2	0	2	1	1	0	0	0	0	0	2
9	Paramankirai	1	2	0	3	0	1	0	0	0	0	2	3
10	Gowatharimunai	5	3	0	8	1	0	1	0	1	1	4	8
11	Jeyapuram North	4	1	0	5	0	1	0	0	0	1	3	5
12	Jeyapuram South	1	0	0	1	0	0	0	0	0	0	1	1
13	Kariyalainagapaduvan	4	1	0	5	1	0	1	0	0	0	3	5
14	Pallavarayankaddu	4	0	0	4	0	1	0	0	0	0	3	4
15	Mulankavil	6	0	0	6	0	0	0	0	2	1	3	6
16	Nachchikuda	2	1	0	3	0	0	0	0	0	1	2	3
17	Kiranchi	8	15	0	23	6	1	2	0	2	2	10	23
18	Ponnaveli	2	0	0	2	0	0	0	0	0	0	2	2
19	Iranaitivu	4	3	0	7	1	1	1	2	0	0	2	7
Total		65	50	2	117	14	8	10	4	9	7	65	117

Table: 12.9.4

Number of Disabled Children by GN Division and Type of Disability - 2016

Divisional Secretariat:- Pachchilaipalli

No.	G.N. Division	Reason for Disable				Person who lost							
		Natural (On Birth)	War	Disaster	Total	One leg	Two legs	One hand	Two hands	One eye	Two eyes	Other	Total
1	Kovilivayal	1	4	2	7	3		1				3	7
2	Iyakkachchi		1	1	2	2							2
3	Mukavil	1	1		2	1		1					2
4	Masar				0								0
5	Soranpattu				0								0
6	Tharmakerny		1	1	2					1		1	2
7	Pulopallai	3	1	1	5	1					2	2	5
8	Mullaiyadi	1			1							1	1
9	Thambakamam	1	1	4	6			1				5	6
10	Pallai Town		1		1							1	1
11	Pulopallai West				0								0
12	Allippallai			1	1							1	1
13	Kachchar velli				0								0
14	Arasarkerny				0								0
15	Iththavil	2			2							2	2
16	Mukamalai			2	2							2	2
17	Vempodukerny		2		2							2	2
18	Kilaly		1	1	2	2							2
Total		9	13	13	35	9	0	3	0	1	2	20	35

Table : 12.10

Number of Children Home in Children Home by Divisional Secretariat - 2016

No	Divisional Secretariat	Name of Children Home	Male	Female	Total	Father Lost	Mother Lost	Both Parents Lost	Separate	Poverty	Total	Telephone Number
1	Karachchi	Karuna Nilayam CH	18	18	7	2	5	4	18	0213211096		
		Mahadeva Aachchiramam CH	76	214	117	60	33	36	290	0214923118		
		Gandhi Nilayam CH	23	23	3	2	1	5	23	0771009430		
		Holy Family CH	25	25	10	1	3	4	25	213201045 / 0766717349		
		Arivuchchulai Children Home	39	39	22	1	7	6	39			
		Arobanam Children Home	26	26	9	2	3	9	26	0776128755		
		Triest Children Home	20	20	8	2	4	6	20			
		Senjsolai Children Home	44	144	77	30	40	29	188	0715354504		
Total			208	421	629	253	98	93	92	93	629	

Souce:- District Child Unit, District Secretariat, Kilinochchi

Table : 12.11

Children Details of Kilinochchi District - 2016

No	Details	Divisional Secretariat				Total Children
		Karachchi	Kandawalai	Poonakari	Pachchilaipalli	
1	Total Children	20003	8023	8995	3571	40592
2	No. of Both Parent Lost	86	31	51	13	181
3	No. of Father Lost	783	325	269	206	1583
4	No. of Mother Lost	105	40	26	32	203
5	No. of School Drop Out	12		12	2	26
6	No. of Child Labour	3				3
7	No. of Teenage Pregnancies	19	4	2		25
8	No. of Children with Disable	256	65	117	35	473
9	No. of Separated Children	108	28	8	7	151
10	Children with Medical Needs	106	68	23	146	343
11	Separated by Father	498	16	157	5	676
12	Separated by Mother	48	12	5	25	90
13	Children in Children Home	157	96	43	31	327
14	Children without birth Certificate	186	18	702	12	918
15	Child Sexual Abuse (Rape)	1	4	2	1	8
16	Mentally Retarded Children	22	3		3	28

Source:- District Child Unit, District Secretariat, Kilinochchi

Table : 12.12

Details of Mine / UXO Casualty Kilinochchi District 2016

No.	Divisional Secretariat	Injured	Killed	Grand Total
1	Karachchi			0
2	Kandawalai			0
3	Poonakary			0
4	Pachchilaipalli	7	2	9
Total		7	2	9

Table:12.13

Number of Mine / UXO Casualty by Year 1991 - 2016

Year	Number Mine / UXO Casualty
1992	1
1993	1
1994	1
1997	1
1998	2
1999	4
2000	34
2001	41
2002	13
2003	15
2004	4
2005	4
2006	1
2007	1
2010	9
2011	5
2012	4
2013	5
2014	2
2015	-
2016	5

Table : 12.14

Number of Mines Cleared by Year and Device Type 2002-2016

Year	Device Type			Grand Total
	Anti Personal Land Mines	Anti Tank Land Mines	UXO	
2002	4,389	4	200	4,593
2003	4,418	9	2,640	7,067
2004	7,096	35	2,510	9,641
2005	3,468	1	2,578	6,047
2006	653	-	2,123	2,776
2007	716	-	715	1,431
2009	1,281	-	14,779	16,060
2010	7,899	9	106,678	114,586
2011	16,389	32	43,298	59,719
2012	12,782	67	34,886	47,735
2013	11,876	194	6,820	18,890
2014	9,713	60	1,307	11,080
2015	8,196	26	2,642	10,864
2016	4,915	53	1,431	6,399
Total	93,791	490	222,607	316,888

Source:- District Mine Action Unit, District Secretariat, Kilinochchi

Table : 12.15

Beneficiaries under Social Service Assistance by Divisional Secretariat - 2016

No	G.N. Division	Public Assistance monthly allowance (PAMA)	TB	Lebrosy	Cancer	Casual Relief	Rehabilitation for PAMA Recipients	Other	Total
1	Karachchi	4,068	15	2	99	0	0	0	4,184
2	Kandawalai	2,755	14	0	40	25	0	0	2,834
3	Poonakary	1,857	0	0	14	18	0	0	1,889
4	Pachchilaipalli	751	14	0	18	2	0	785	1,570
Total		9,431	43	2	171	45	0	785	10,477

TableE : 12.15.1

Beneficiaries under Social Service Assistance by G.N Division - 2016

Divisional Secretariat-Kandawalai

No	G.N. Division	Public Assistance monthly allowance (PAMA)	TB	Lebrosy	Cancer	Casual Relief	Rehabilitation for PAMA Recipients	Other	Total
1	Kumarapuram	135				6			141
2	Paranthan	272	6		11	3			292
3	Umaiyalpuram	104				1			105
4	Elephantpass	7							7
5	Thadduvankoddy	45			1				46
6	Korakkankaddu	151				2			153
7	Uriyan	114							114
8	Murasumoddai	92			6	1			99
9	Kandawalai	167				1			168
10	Periyakulam	142							142
11	Kalmadunagar	305	2		6	5			318
12	Tharmapuram West	117	3		9	2			131
13	Tharmapuram East	204	3		6				213
14	Puliyampokkanai	147			1				148
15	Punnaineeravi	465				3			468
16	Piramantharu	288				1			289
Total		2755	14	0	40	25	0	0	2834

Table : 12.15.2

Beneficiaries under Social Service Assistance by G.N Division - 2016

Divisional Secretariat:-Karachchi

No	G.N. Division	Public Assistance monthly allowance (PAMA)	TB	Lebrosy	Cancer	Casual Relief	Rehabilitation for PAMA Recipients	Other	Total
1	Vannerikulam	99	1		3				103
2	Anaivilunthan	117							117
3	Kannakaipuram	77							77
4	Skanthapuram	120			3				123
5	Akkarayankulam	135			3				138
6	Konavil	239	1		4				244
7	Ponnagar	111	1		2				114
8	Parathipuram	132							132
9	Malayalapuram	104							104
10	Vivekanandanagar	61							61
11	Krishnapuram	140							140
12	Uthayanagar East	115							115
13	Uthayanagar West	102							102
14	Ambalkulam	114							114
15	Selvanagar	121							121
16	Ananthapuram	82							82
17	Thondamanagar	32							32
18	Kanagambigaikulam	62							62
19	Ambalnagar	177	1		7				185
20	Thiruvaiaru	51			3				54
21	Thiruvaiaru West	30							30
22	Ratnapuram	69							69
23	Kilinochchi Town	71	5	2	36				114
24	Maruthanagar	90							90
25	Pannakandy	83							83

Beneficiaries under Social Service Assistance by G.N Division - 2016

Divisional Secretariat:-Karachchi

No	G.N. Division	Public Assistance monthly allowance (PAMA)	TB	Lebrosy	Cancer	Casual Relief	Rehabilitation for PAMA Recipients	Other	Total
26	Kanakapuram	32							32
27	Thirunagar South	48							48
28	Thirunagar North	85	1		6				92
29	Kaneshapuram	28							28
30	Jeyanthinagar	101							101
31	Periyaparanthan	94			4				98
32	Uruthirapuram North	112			22				134
33	Uruthirapuram East	97	1						98
34	Uruthirapuram West	65							65
35	Sivanagar	98							98
36	Ottupulam	88							88
37	Puthumurippu	109							109
38	Vaddakkachchi	99	1						100
39	Civic Centre	42							42
40	Mayavanoor	176							176
41	Ramanathapuram	177	3		6				186
42	Mavadiamman	83							83
Total		4,068	15	2	99	0	0	0	4,184

Table :12.15.3

Beneficiaries under Social Service Assistance by G.N Division - 2016

Divisional Secretariat : Poonakary

No	G.N. Division	Public Assistance monthly allowance (PAMA)	TB	Lebrosy	Cancer	Casual Relief	Rehabilitation for PAMA Recipients	Other	Total
1	Nallur	190	0	0	1	2	0	0	193
2	Alankerny	17	0	0	0	0	0	0	17
3	Kollakurichchi	74	0	0	0	1	0	0	75
4	Cheddiyakurichchi	51	0	0	0	0	0	0	51
5	Gnanimadam	41	0	0	0	0	0	0	41
6	Madduvilnadu East	38	0	0	1	1	0	0	40
7	Pallikuda	212	0	0	0	1	0	0	213
8	Madduvilnadu west	72	0	0	0	1	0	0	73
9	Paramankirai	60	0	0	1	0	0	0	61
10	Gowatharimunai	42	0	0	0	0	0	0	42
11	Jeyapuram North	93	0	0	0	0	0	0	93
12	Jeyapuram South	59	0	0	0	0	0	0	59
13	Kariyalainagapaduvan	172	0	0	2	4	0	0	178
14	Pallavarayankaddu	87	0	0	2	4	0	0	93
15	Mulankavil	168	0	0	3	0	0	0	171
16	Nachchikuda	129	0	0	0	1	0	0	130
17	Kiranchi	121	0	0	2	3	0	0	126
18	Ponnaveli	113	0	0	2	0	0	0	115
19	Iranaitivu	118	0	0	0	0	0	0	118
Total		1,857	0	0	14	18	0	0	1,889

Table : 12.15.4

Beneficiaries under Social Service Assistance by G.N Division - 2016

Divisional Secretariat:- Pachchilaipalli

No	G.N. Division	Public Assistance monthly allowance (PAMA)	TB	Lebrosy	Cancer	Casual Relief	Rehabilitation for PAMA Recipients	Other	Total
1	Kovilivayal	52	-	-	-	1	-	53	106
2	Iyakkachchi	40	-	-	-	1	-	41	82
3	Mukavil	65	-	-	-	-	-	65	130
4	Masar	48	-	-	-	-	-	48	96
5	Soranpattu	45	2	-	3	-	-	50	100
6	Tharmakerny	29	3	-	3	-	-	35	70
7	Pulopallai	50	-	-	-	-	-	50	100
8	Mullaiyadi	47	-	-	1	-	-	48	96
9	Thambakamam	79	1	-	2	-	-	82	164
10	Pallai Town	24	2	-	2	-	-	28	56
11	Pulopallai West	41	-	-	-	-	-	41	82
12	Allippallai	25	-	-	-	-	-	25	50
13	Kachchar velli	17	-	-	-	-	-	17	34
14	Arasarkerny	40	1	-	2	-	-	43	86
15	Iththavil	49	2	-	2	-	-	53	106
16	Mukamalai	24	-	-	-	-	-	24	48
17	Vempodukerny	17	-	-	-	-	-	17	34
18	Kilaly	59	3	-	3	-	-	65	130
Total		751	14	0	18	2	0	785	1570

Table : 12.16

Number of Mentally Affected Children and Child Labour by Divisional Secretariat - 2016

No.	G.N. Division	Mentally affected Children		Child Labourers	
		Male	Female	Male	Female
1	Karachchi	15	7	2	1
2	Kandawalai	2	0	12	0
3	Poonagari	9	10	1	0
4	Pachchilaipalli	2	2	4	-
Total		28	19	19	1

Table : 12.16.1

Number of Mentally Affected Over 18 Age Person, Children and Child Labour by G.N Division - 2016

Divisional Secretariat-Kandawalai

No.	G.N. Division	Mentally affected Children		Child Labourers	
		Male	Female	Male	Female
1	Kumarapuram	0	0	1	0
2	Paranthan	1	0	2	0
3	Umaiyalpuram	0	0	1	0
4	Elephantpass	0	0	0	0
5	Thadduvankoddy	0		0	0
6	Korakkankaddu	0	0	1	0
7	Uriyan	0	0	0	0
8	Murasumoddai	0	0	0	0
9	Kandawalai	0	0	1	0
10	Periyakulam	0	0	2	0
11	Kalmadunagar	0	0	0	0
12	Tharmapuram West	0	0	0	0
13	Tharmapuram East	0	0	0	0
14	Puliyampokkanai	1	0	0	0
15	Punnaineeravi	0	0	3	0
16	Piramantharu	0	0	1	0
Total		2	0	12	0

Table : 12.16..2

Number of Mentally Affected Over 18 Age Person, Children and Child Labour by G.N Division - 2016

Divisional Secretariat:-Karachchi

No.	G.N. Division	Mentally affected Children		Child Labourers	
		Male	Female	Male	Female
1	Vannerikulam	1			
2	Anaivilunthan				
3	Kannakaipuram				
4	Skanthapuram	2	1		
5	Akkarayankulam				
6	Konavil			2	1
7	Ponnagar				
8	Parathipuram				
9	Malayalapuram				
10	Vivekanandanagar	1			
11	Krishnapuram	1			
12	Uthayanagar East				
13	Uthayanagar West				
14	Ambalkulam	2	2		
15	Selvanagar	1			
16	Ananthapuram	1			
17	Thondamanagar				
18	Kanagambigaikulam				
19	Ambalnagar	4	3		
20	Thiruvaiaru				
21	Thiruvaiaru West				
22	Ratnapuram				
23	Kilinochchi Town				
24	Maruthanagar				
25	Pannakandy				

Number of Mentally Affected Over 18 Age Person, Children and Child Labour by G.N Division - 2016

Divisional Secretariat:-Karachchi

No.	G.N. Division	Mentally affected Children		Child Labourers	
		Male	Female	Male	Female
26	Kanakapuram				
27	Thirunagar South				
28	Thirunagar North				
29	Kaneshapuram				
30	Jeyanthinagar				
31	Periyaparanthan				
32	Uruthirapuram North				
33	Uruthirapuram East				
34	Uruthirapuram West				
35	Sivanagar				
36	Ottupulam				
37	Puthumurippu	1			
38	Vaddakkachchi				
39	Civic Centre				
40	Mayavanoor	1	1		
41	Ramanathapuram				
42	Mavadiamman				
Total		15	7	2	1

Table: 12.16.3

Number of Mentally Affected Over 18 Age Person, Children and Child Labour by G.N Division - 2016

Divisional Secretariat : Poonakary

No.	G.N. Division	Mentally Affected Children		Child Labourers	
		Male	Female	Male	Female
1	Nallur	3	5	-	-
2	Alankerny	-	-	-	-
3	Kollakurichchi	-	-	-	-
4	Cheddiyakurichchi	1	1	-	-
5	Gnanimadam	-	-	-	-
6	Madduvilnadu East	-	-	-	-
7	Pallikuda	1	1	1	-
8	Madduvilnadu west	1	-	-	-
9	Paramankirai	-	-	-	-
10	Gowatharimunai	-	1	-	-
11	Jeyapuram North	-	-	-	-
12	Jeyapuram South	-	-	-	-
13	Kariyalainagapaduvan	-	-	-	-
14	Pallavarayankaddu	1	-	-	-
15	Mulankavil	1	1	-	-
16	Nachchikuda	-	1	-	-
17	Kiranchi	1	-	-	-
18	Ponnaveli	-	-	-	-
19	Iranaitivu	-	-	-	-
Total		9	10	1	0

Table : 12.16.4

Number of Mentally Affected Over 18 Age Person, Children and Child Labour by G.N Division - 2016

Divisional Secretariat:- Pachchilaipalli

No.	G.N. Division	Mentally affected Children		Child Labourers	
		Male	Female	Male	Female
1	Kovilivayal			1	
2	Iyakkachchi			1	
3	Mukavil				
4	Masar				
5	Soranpattu				
6	Tharmakerny	1	1		
7	Pulopallai			1	
8	Mullaiyadi				
9	Thambakamam		1		
10	Pallai Town				
11	Pulopallai West			1	
12	Allippallai				
13	Kachchar velli				
14	Arasarkerny				
15	Iththavil	1			
16	Mukamalai				
17	Vempodukerny				
18	Kilaly				
Total		2	2	4	0

Table :12.17

Summary Report on Disaster kilinochchi District - 2016

Nature of the Disaster :- Floods

No	Divisional Secretariat	No . Affected		No.of Deaths	No . of Persons Injured	Missing	House Damaged		No . of Camps		In Camps	
		Families	Members				Completely	Partially	No . of Families	No.of Members	No.of Families	No.of Members
1	Karachchi	3,331	10,993	-	-	-	7	60	4	73	255	
2	Kandawalai	1,623	5,841	-	-	-	4	157	8	265	937	
3	Poonakary	180	470	-	-	-	2	11	-	-	-	
4	Pachchilaipalli	333	961	-	-	-	3	23	-	-	-	
Total		5,467	18,265	0	0	0	16	251	12	338	1,192	

Table : 12.18

Drought Affected People in Kilinochchi District - 2016

No	Divisional Secretariat	No.of Families	No.of Members
1	Karachchi	1,743	5,331
2	Kandawalai	512	1,813
3	Poonakary	2,017	7,683
4	Pachchilaipalli	124	425
Total		4,396	15,252

Source:- Disaster Relief Service Centre, District Secretariat, Kilinochchi



Chapter XIII

Table : 13.1

Summary of Development Projects – Kilinochchi District 2016

S.No	Sector / Projects	No.of Projects	Allocation (Mn)
1	Roads	19	78.640
2	Agriculture	95	140.850
3	Irrigation	3	2,037.450
4	Water Supply And Sanitation	1170	154.190
5	Health	73	244.470
6	Education	269	121.440
7	Co-operative	14	27.140
8	Fisheries	37	22.550
9	Industrial development	20	51.360
10	Livelihood	1600	160.000
11	Housing	1225	900.000
12	Public Administration	5	127.540
13	Animal Production and Health	18	23.920
14	infrastructure & Other development works	11966	1,619.352
15	Resettlement	13	17.030
Total		16527	5725.932

Source:-DPS,Kilinochchi.

Table :- 13.2

**Summary of the Progress Report Implemented by UN,National Level,District & Divisional & Other NGO in
Kilinochchi District in 2016**

S.No	Type of NGO	No of NGOO	No of Projects	Total Allocation (Rs in Mn)	Total Expenditure (Rs in Mn)	No of Beneficiaries
1	UN Agencies	7	98	383.00	346.00	9,470
2	International & National Level	33	230	646.10	548.00	77,802
4	Any Other Organization	13	78	85.70	83.04	30,977
Total		53	406	1,114.80	977.04	118,249

Source:- District Planning Secretariat

Rural Infrastructure Development Programme (RIDP) - 2016

Division wise Physical and Financial Progress as at 31.12.2016

District:- Kilinochchi

No	Division	No. of Eligible GN Divisions	No. of Eligible GN Divisions	Projects			Total Estimated Cost (Rs.Mn without VAT)	Allocation			Physical Progress	Expenditure (Rs. Mn)	No. of Beneficiaries
				Construction	Goods / Services / Purchase	Total		Construction	Goods / Services / Purchase	Total			
1	Karachchi	405	42	47	-	47	42	46.88	-	46.87	100%	46.870	19,250
2	Kandawalai	672	16	20	-	20	16	16.23	-	16.23	100%	15.813	17,458
3	Poonakary	540	19	23	1	24	19	19.23	0.3	19.53	100%	19.284	10,020
4	Pachchilaipalli	297	18	19	-	19	18	18.00	-	18.00	100%	17.994	5,425
District Total		1,914	95	109	1	110	95	100.34	0.3	100.63		99.961	52,153

Source:-DPS,Kilinochchi.

Table : 13.7

Samurdhi Programme - 2016

No	Discription of Work	No .of Beneficiaries	Expenditure (Rs Mn)	Total (Rs MN)
Development Activities				
1	Livestock Project	124	3.20	50.85
2	Marketing	335	1.70	
3	Model Village	247	7.00	
4	Improvement Samurdhi Bank Building	-	-	
5	Thiriyapiyasa Housing Scheme	17	2.55	
6	Special Project	185	3.40	
7	Infrastructure			
Stame Distribution		11629	33.00	
Social Security Benefit				
1	Birth	114	1.00	16.80
2	Death	128	2.00	
3	Marriage	276	2.00	
4	Illness	279	0.90	
5	Sithora	6566	6.50	
Housing Lottery		22	4.40	
Mother Stamp		-	-	
Samurdhi Bank Activities / Saving		76199		438.00
Issue of Loan				
1	Agricuture	230	6.00	205.41
2	Self Employment	6717	174.00	
3	Fisheries	7	0.90	
4	Cultivation	7	0.11	
5	Rataviruwo	3	0.90	
6	Shakana Aruna	382	3.50	
7	Diriya Sawiya	327	20.00	

Source: - Department of Divi Neguma Development

Table : 13.11

Provincial Specific Development Grant (PSDG) in Kilinochchi District 2016

S.No	Name of Department.	No. of Project	Phy. Progress	Allocation (Mn)	Expenditure up to Now (Mn)
1	Agriculture	34		47.80	47.45
2	Livestock	33		21.09	21.19
3	Irrigation	6		12.80	12.71
4	Cooperative	6		0.76	0.76
5	Education	48		129.58	119.81
6	Sports	3		4.18	3.35
7	Culture	3		0.80	0.80
8	Health	26		162.19	153.27
9	Indigenous Medicine	6		13.87	13.53
10	Probation & Childcare	8		5.17	4.75
11	Inland Fisheries	17		7.35	7.05
12	Transport	8	100% Completed	4.20	3.59
13	Rural Development	12		5.00	4.95
14	Provincial Roads	13		65.23	64.15
15	Local Authority Roads	5		20.56	18.94
16	Local Authority Services	2		3.06	2.53
17	Solid Waste	2		7.51	6.91
18	Rural Alternative Energy	1		1.52	1.47
19	Community Water Supply	2		13.82	12.64
20	Housing	3		2.25	2.25
21	Tourism	4		8.83	8.12
22	Industries	4		2.25	2.25
23	Social Services	9		5.70	5.70
Total				545.52	518.16

Source -Provincial Planning Secretariat, Northern Province



Chapter XIV

Table : 14.1

Sports Clubs in Kilinochchi District - 2016

DS DIVISION	NO.Of Sports Clups	Total Membership		
		Male	Female	Total
Karachchi	38	935	620	1555
Kandawalai	14	538	329	867
Poonakary	21	932	428	1360
Pachchilaipalli	15	450	185	635
Total	88	2855	1562	4417

Source: District Sports

Table : 14.2

Details of Sports Clubs in Kilinochchi District - 2016

Table : 14.2.1

Divisional Secretariat : Kandawalai

No	DS Division	Name of Sports Club	Location
1	Kandawalai	Youth Circle S.C	Paranthan
2		Ilam Tharakai S.C	Tharmapuram
3		Vilaipoomi S.C	Korkkankaddu
4		Ambal S.C	Kandawalai
5		Ganthi S.C	Thadduvankoddi
6		Central S.C	Piramanthanaru
7		Kannakai Amman S.C	Puliyampohanai
8		Kallaru S.C	Kallaru
9		Kalmadunagar S.C	Kalmadunagar
10		Ampikai S.C	Kannakainagar
11		Murasoli S.C	Murasumoddai
12		St.Antonies S.C	Kalmadunagar
13		New Sun S.C	Piramanthanaru
14		Vallubar S.C	Thambiranpuram

Source: District Sports Officer,

Table :- 14.2.2

Details of Sports Clubs in Kilinochchi District - 2016

Divisional Secretariat : Karachchi

No	DS Division	Name of Sports Club	Location
1	Karachchi	Vanavil S.C	Vannerikkulam
2		Paithamil S.C	Anaivilunthan
3		Skantha S.C	Skanthapuram
4		Gnanothaya S.C	Akkarayankulam
5		Vanatharakai S.C	Uniyankulam
6		Olinila S.C	Kanthikiramam
7		Young Star S.C	Konavil
8		Puthiyaoli S.C	Ponnagar Center
9		Athavan S.C	Barathipuram
10		Puthiya Parathy S.C	Malayalapuram
11		Krushnaparathy S.C	Vivekanandanagar
12		Vipulanantha S.C	Krishnapuram
13		Vidivelli S.C	Vinayapuram
14		Uthayanila S.C	Uthayanagar
15		Ilanthenral S.C	Ambalkulam
16		Senthanal S.C	Selvanagar
17		Maththiyatherar S.C	Ananthapuram
18		New Star S.C	
19		Thuyathamil S.C	Kanagambigaikulam
20		Kalaimakal S.C	Santhapuram
21		Center S.C	Thiruvaiaru West
22		Magatheepam S.C	Kilinochchi Town
23		Uthayatharakai S.C	Maruthanagar
24		Sudaroli S.C	Pannakandy
25		Kannakapuram S.C	Kanakapuram
26		Thirunagar S.C	Thirunagar
27		Mahatheva S.C	Jeyanthinagar
28		JeyanthinagarS.C	Jeyanthinagar
29		Vanavil S.C	Periyaparanthan
30		Ulavar onriyam S.C	Uruthirapuram
31		Snthirothayam S.C	Uruthirapuram
32		Uruthirapuram S.C	Uruthirapuram
33		Kathiravan S.C	Ottupulam
34		UthayasooriyanS.C	Puthumurippu
35		Elanthalir S.C	Vaddakkachchi
36		Lacki star S.C	Civic Centre
37		Alakapuri S.C	Ramanathapuram
38		Kurinchi S.C	Ramanathapuram

Table :- 14.2.3

Details of Sports Clubs in Kilinochchi District 2016

Divisional Secretariat : Pachchilaipalli

No	DS Division	Name of Sports Club	Location
1	Pachchilaipalli	Athavan S.C	Iyakkachchi
2		St. Peetar S.C	Puloppalai
3		Sripathi S.C	Pallai Town
4		Valarmathi S.C	Masar
5		Ingaran S.C	Kovil Vayal
6		Poothavarayar S.C	Tharmakerny
7		Pirathapan S.C	Puloppalai West
8		St.maris S.C	Puloppalai West
9		Vidivelli S.C	Kachcharveli
10		Vinayagar S.C	Mullaiyadi
11		Thurkka S.C	Thambakammam
12		New Ilamthenral S.C	Muhamali
13		Ilamthental S.C	Kilali
14		Kenneddy S.C	Kilali
15		Athisayam S.C	Puloppalai

Source: District Sports Officer, Kachcheri, Kilinochchi

Table :- 14.2.4

Details of Sports Clubs in Kilinochchi District 2016

Divisional Secretariat : Poonakary

No	DS Division	Name of Sports Club	Location
1	Poonakary	St. Maris S.C	Nachchikuda
2		Everedy S.C	Nallur
3		Anna S.C	Thambirai
4		Joly boys S.C	Pallikuda
5		St. Maris S.C	Iranaimathanagar
6		Sentharakai S.C	Kiranchi
7		Vinayagar S.C	Mulankavil
8		Jegameedpar S.C	Valaippadu
9		Iyanar S.C	Pallikuda
10		Central Friends S.C	Madduvilnadu West
11		Friend S.C	Jeyapuram
12		Kalaimakal S.C	Ponnaveley
13		Jinna S.C	Nachchikuda
14		St.Jems S.C	Nachchikuda
15		St.Antanis S.C	Kariyalanakapaduvan
16		Saraswathy S.C	Mulankavil
17		Sevvanam S.C	Nallur
18		Pallavan S.C	Nakapaduvan
19		St.Annes S.C	Ponnaveley
20		Ilamthalir S.C	Pallikkuda
21		Sepastrian S.C	Sepastrianpuram

Source: District Sports Officer, Kilinochchi



Chapter XV

Table : 15.1

Performance of Banking Sector in Kilinochchi District - 2016

S.No	Details	Numbers
1	Number of Bank	11
	Branch Network	
	Branches	14
2	Extention Offices	10
	School Savings	32
	ATMs	22

Table : 15.2

Performance of Banking Sector in Kilinochchi District - 2016

S.No	Details	Amount (Rs.Bn)	No of Accounts
1	Deposits	11,398.00	302,807
2	Loans and Advances		
I	Pawning	1,686.00	18,953
II	Over Darft	1,215.00	1,119
III	Leasing	438.00	407
IV	Commercial Loans	513.00	1,669
V	Agricuture Loans	244.00	1,646
VI	SME Loans	179.00	77
VII	Development Loan	590.00	2,968
VIII	Micro Loans	21.00	54
IX	Other Loan	4,051.00	7,529
	Total Loans and Advances	8,937.00	34,422

Source :-Regional Sub Office, Northern Province, Central Bank

Table : 15.3

Post Office and Sub Offices in Kilinochchi District - 2016

Name of Post Offices & Sub Post Offices	Grade	Controlling Offices	Delivery Facilities	Telephone Number	G.N Division	Divl. Secretariat
Kilinochchi Post Office	Supra		yes	021 2283950/ 024 3245650	Kilinochchi Town	Karachchi
Akkaryankulam SPO	SPO	Kilinochchi	yes		Akkaryan	Karachchi
Ambalanagar SPO	SPO	Kilinochchi	No		Ambalanagar	Karachchi
Kalmadunagar SPO	SPO	Kilinochchi	No		Kalmadunagar	Kandawalai
Karadipokku SPO	SPO	Kilinochchi	No		Kilinochchi Town, Paravippachchan	Karachchi
Konavil SPO	SPO	Kilinochchi	yes		Konavil	Karachchi
Ramanathapuram SPO	SPO	Kilinochchi	yes		Ramanathapuram	Karachchi
Skandapuram SPO	SPO	Kilinochchi	yes		Skandapuram	Karachchi
Thirunagar SPO	SPO	Kilinochchi	No		Thirunagar	Karachchi
Thiruvaiyaru SPO	SPO	Kilinochchi	No		Thiruvaiyaru	Karachchi
Vaddakachchi SPO	SPO	Kilinochchi	yes		Civich centre	Karachchi
Vannerikkulam SPO	SPO	Kilinochchi	yes		Vannerikkulam	Karachchi

Post Office and Sub Offices in Kilinochchi District - 2016

Name of Post Offices & Sub Post Offices	Grade	Controlling Offices	Delivery Facilities	Telephone Number	G.N Division	Divl. Secretariat
Pallai Post Office	PO	Class 1	yes	0212050050	Pallai town	Pachchilaipalli
Aliyawalai SPO	SPO	Pallai	No		Aliyawalai	Vadamarachchi East
Chempiyanpattu SPO	SPO	Pallai	No		Chempiyanpattu North	Vadamarachchi East
Chundukulam SPO	SPO	Pallai	No		Chundukulam	Vadamarachchi East
Elephant-Pass SPO	SPO	Pallai	No		Elephant-Pass	Kandawalai
Eluthumadduval SPO	SPO	Pallai	yes		Kodikamam	Thenmarachchi
Iyakachchi SPO	SPO	Pallai	yes		Iyakachchi	Pachchilaipalli
Kilaly SPO	SPO	Pallai	No		Kilaly	Pachchilaipalli
Muhamalai SPO	SPO	Pallai	No		Muhamalai	Pachchilaipalli
Mulliyian SPO	SPO	Pallai	yes		Mulliyian	Vadamarachchi East
Soranpattu SPO	SPO	Pallai	No		Soranpattu	Pachchilaipalli
Thalayadi SPO	SPO	Pallai	yes		Maruthankerny	Vadamarachchi East

Post Office and Sub Offices in Kilinochchi District - 2016

Name of Post Offices & Sub Post Offices	Grade	Controlling Offices	Delivery Facilities	Telephone Number	G.N Division	Divl. Secretariat
Paranthan Post Office	PO	Class 1	yes	0212280050	Paranthan	Kandawalai
Kandawalai SPO	SPO	Paranthan	yes		Kandawalai	Kandawalai
Kunchuparanthan SPO	SPO	Paranthan	No		Uruthirapuram North	Karachchi
Murasumoddai SPO	SPO	Paranthan	yes	0245676640	Murasumoddai	Kandawalai
Puliyampokkanai SPO	SPO	Paranthan	yes		Puliyampokkanai	Kandawalai
Sivanagar SPO	SPO	Paranthan	No		Sivanagar	Karachchi
Tharmapuram SPO	SPO	Paranthan	yes	0245676641	Tharmapuram	Kandawalai
Uruthirapuram SPO	SPO	Paranthan	yes	0245676642	Uruthirapuram	Karachchi
Poonakary Post Office	PO	Class 1	yes	0212060809 024 3245657	Madduvilnadu East, Poonakary	Poonakary
Cheddiyarkurichchi SPO	SPO	Poonagari	No		Cheddiyarkurichchi	Poonakary
Iranaitivu SPO	SPO	Poonagari	yes		Iranaitivu S	Poonakary
Kavutharimunai SPO	SPO	Poonagari	yes		Kavutharimunai	Poonakary
Pallavarayankaddu SPO	SPO	Poonagari	yes		Jeyapuram	Poonakary
Punakari Nallur SPO	SPO	Poonagari	yes		Nallur	Poonakary
Sivapuram SPO	SPO	Poonagari	yes		Kiranchi	Poonakary
Veravil SPO	SPO	Poonagari	yes		Ponnaveli	Poonakary
Vinayagapuram SPO	SPO	Poonagari	yes		Mulankavil	Poonakary

Source: Divisional Superintendent, Post Office, Kilinochchi.

Table : 15.4

Kilinochchi Postal Division Cadre Strength - 2016

Office	UPS BIA	UPS BIB	MSO	Postman	KKS	Runner	M/Porter	Lab/Clr	San/Lab
Kilinochchi -Approved	1	9	1	34	2	5	1	1	1
Available	1	6	1	34	2	5	1	1	1
Vacant	-	3	-	-	-	-	-	-	-
Pallai - Approved	1	2	-	24	1	5	-	-	-
Available	-	2	-	24	1	5	-	-	-
Vacant	1	-	-	-	-	-	-	-	-
Paranthan -Approved	1	3	-	18	1	2	-	-	-
Available	-	2	-	18	1	2	-	-	-
Vacant	1	1	-	-	-	-	-	-	-
Poonakary -Approved	1	2	-	16	1	2	-	-	-
Available	-	2	-	16	1	2	-	-	-
Vacant	1	-	-	-	-	-	-	-	-

Source: Divisional Superintendent, Post Office, Kilinochchi .

Table : 15.5

Rural Development Societies in Kilinochchi District - 2016

D.S DIVISION	NO.of RDS	NO.OF MEMBERS	NO.of WRDS	NO.of MEMBERS	Federation of RDS & WRDS	No.of Members	Kilinochchi District WRDS Society Federation	No.of Members
Karachchi	75	84444	68	8912	1	3735		
Kandawalai	24	3099	26	3069		245	1	
Poonakary	39	2635	41	2773	1	217		
Pachchilaipalli	25	1419	22	1268	1	108		97
TOTAL	163	91597	157	16022	3	4305	1	97

Table : 15.6

Rural Development , Women Development Training Centres - 2016

D.S DIVISION	CENTRE	NO.OF STUDENTS
Karachchi	Thiruvaiyaru	20
Kandawalai	Ulvanoor	20
Poonakary	Mulankavil	20
Pachchilaipalli	Pachchilaipalli	20
Total		80

Source: District Officer Rural Development, Kachcheri, Kilinochchi

Table : 15.7

National Youth Services Council Kilinochchi District - 2016

Code No	Activities for the year	Allocation for the year in Rs.
1	Programme	2,232,500.00
2	Sports & Award Competition - 04 Divisions & District	263,720.00
3	Vocational Training	714,400.00
4	NYSO - (Self Employment Loan)	-
5	Poonakari Agriculture Farm Development & Agriculture Field Assistant Training Course	1,553,500.00
6	Others	234,500.00

Source : District Youth Service Office, Kilinochchi

Table : 15.8

Youth Clubs In Kilinochchi District - 2016

S.No	DS Division	No of Youth clubs	Members
1	Karachchi	35	1725
2	Kandawalai	17	672
3	Poonakary	20	708
4	Pachchilaipalli	19	749
Total		91	3854

Source : District Youth Service Office, Kilinochchi

Table : 15.9

Place of Worships in Kilinochchi District- 2016

No	DS Division	Hindu Temple	Church	Mosque	Vihara	Others	Total
1	Karachchi	146	55	5	1	0	207
2	Kandawalai	94	12				106
3	Poonakary	221	38	3			262
4	Pachchilaipalli	88	18		1		107
Total		549	123	8	2	0	682

Source:- All Divisional Secretariat, Kilinochchi

Table : 15.10

Samurthi Bank Society in Kilinochchi District - 2016

No	DS Division	No.of GN Division	No of Society	No of Small Group	Name of the Samurdhi Bank
1	Karachchi	20	119	975	Kili Town Samurdhi Bank
		11	60	493	Vaddakkachchi Samurdhi Bank
		11	75	523	Skanthapuram Samurdhi Bank
2	Kandawalai	16	110	938	Kandawalai Samurdhi Bank
3	Poonakary	10	32	279	Poonakary Samurdhi Bank
		9	48	474	Jeyapuram Samurdhi Bank
4	Pachchilaipalli	18	46	479	Pachchilaippallai Samurdhi Bank
Total		95	490	4161	

Source :All Divisional Secretariat, Kilinochchi

Table : 15.11

Trades Centres in Kilinochchi District - 2016

No	Trade Centre		Karachchi	Kandawalai	Poonagari	Pachchilaipalli	Total
1	Trade	Whole Sales	24	-	-	3	27
2		Retails	357	103	201	89	750
3	Rice Mills		12	14	12	8	46
4	Grinding Mills		58	21	20	4	103
5	Laundry		19	6	3	8	36
6	Saloon		51	11	17	8	87
7	Fancy Shop		40	15	8	7	70
8	Small Industries		323	19	12	46	400
9	Food Shops		100	42	14	17	173
10	Hard wares		57	10	7	6	80
11	Textties		47	13	6	47	113
12	Jewellery Shops		19	2	3	2	26
13	Electrical Shops		30	2	2	4	38
14	Lathe Work Shop		7	2	11	-	20
15	Cinema Theatre		-	-	-	-	0
16	Printers		13	1	2	3	19
17	Recording & CD Sales		44	6	9	2	61
18	Agriculture Inputs Sales Centre		12	7	7	2	28
19	Fishing Inputs Sales Centre		-	2	8	4	14
20	Medical shops		16	1	2	1	20
21	Private Tution Centres		31	8	5	3	47
22	Arack Shops		4	1	6	1	12
23	Garland Shops		6	1	-	-	7
24	Beauty Poular		24	4	1	2	31
25	Computer Centres		10	3	2	3	18
26	Tele Communication & Browsing Centres		12	1	3	-	16
27	Tele Phone Repair Shops		13	5	8	7	33
28	Tele Phone Shops		7	8	3	7	25
29	Cycle Repais Shops		59	39	24	7	129
30	Motor Bike Repais Shops		27	17	9	5	58
31	Light Vehicle Repais Shops		28	7	9	-	44
32	Heavy Vehicle Repais Shops		8	2	3	-	13

Source :All Divisional Secretariat, Kilinochchi

Table: 15.12

Livelihood Assistance in Kilinochchi District - 2016

No	Divisional Secretariat	Type of Livelihood Assistance					Total	LH Package Not Yet Defined
		Agriculture	Fisheries	Livestock	Other Income Generation supports	Infrastructure		
1	Karachchi	6340	109	2052	3275	-	11776	6075
2	Kandawalai	2190	887	710	1132	-	4919	3010
3	Poonakary	2074	962	672	1072	-	4780	382
4	Pachchilaipalli	920	604	298	475	-	2297	554
Received Families		11524	2562	3732	5954	-	23772	10021
To be Provided		4363	711	2426	2521	-	10021	-
Eligible Families		15887	3273	6158	8475	-	33793	10021

Source :All Divisional Secretariat, Kilinochchi

Table: 15.13

Tourism Places in Kilinochchi District - 2016

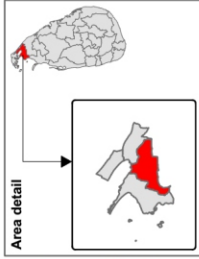
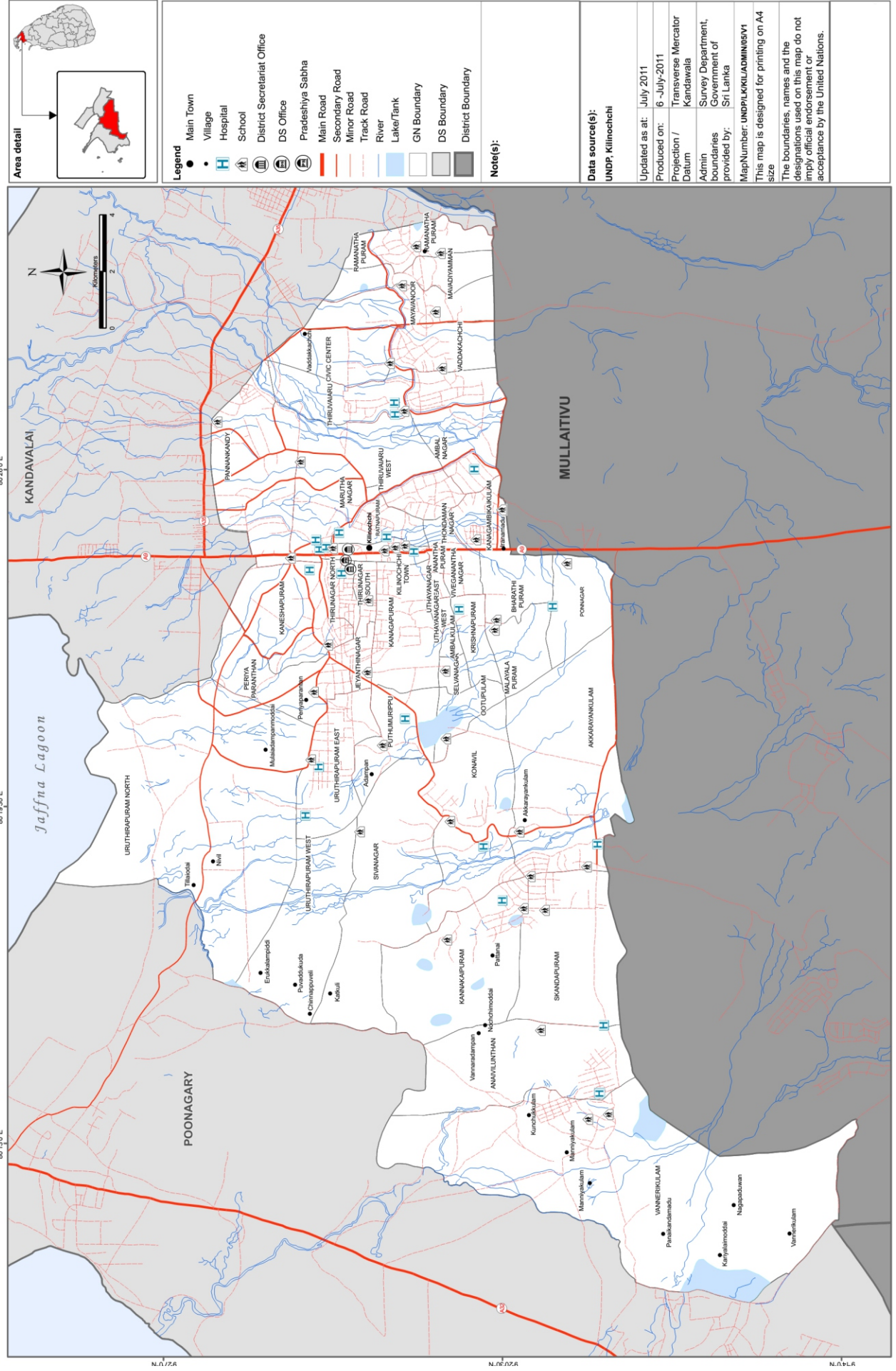
No	Division	Place	G.N Division	Place of Importance		
1	Karachchi	Iranaimadu Kulam	Ambal Nagar	Biggest irrigation tank and famous Kanagambikai Amman temple		
		Uttupulam Palace	Uttupulam	Ancient palace		
		Akkarayankulam	Akkarayan	Irrigation tank		
		Uruththirapurichcharam	Uruththirapuram North	Ancient sivan temple		
		Ariviyal Nagar Industrial Zone	Ponnagar	Industrial zone		
		Porikadayai Amman	Uruththirapuram North	Cultural place , ancient sivan temple		
		Kanagambikaikkulam	Kanagambikaikkulam	Irrigation tank		
		Kilinochchikulam	Kili Town	Irrigation Tank - Old		
		Memorial Minaret	Ananthapuram	War memorial tower		
		2	Kandawalai	Elephantpass	Elephantpass	Guest house, salt factory
				Chundikulam Bird's Sanctuary	Kandawalai ,	Protected bird's sanctuary
Nahathambiran Kovil	Punnaineeravi			Ancient temple		
Kalmadukulam	Puiyampokkanai			Main irrigation tank		
Paiparampidy - Chundikulam	Kalmadunagar			Natural sandy sea side		
Roof Tiles Factory	Boarder of			Ancient roof tiles factory		
Chemical Factory	Periyakulam			Only chemical factory in northern province		
Kannagi Amman Kovil	Umaiyapuram			Ancient amman temple		
Rasayanakulam	Thadduvankoddy			Seasonal birds sanctuary		
				Umaiyapuram		

Tourism Places in Kilinochchi District - 2016

No	Division	Place	G.N Division	Place of Importance
3	Poonakary	Ponnaveli Sivan Kovil	Ponnaveli	Ancient sivan temple
		Vadiyadi Fort	Maduvinadu East	Ancient fort
		Sand Mound	Gowtharimunai	Natural sand mount
		Mannithalai Sivan Temble	Gowtharimunai	Ancient temple
		Sankupiddy Bridge	Gowtharimunai	Biggest bridge
		Alli Rani Fort	Pallikkuda	Ancient fort
		Aladichcholai	Nallur	Ancient Park
		Nagathevan Thurai	Ganimadam	Ancient fort Jaffna - Poonagari
		Gowtharimunai , Kalmunai Beach	Gowtharimunai	Tourist place
		Well in to the Nachchikkuda Sea	Nachchikkuda	Ancient Well
4	Pachchilaippalli	Malvil Krishnan Kovil	Iyakkachchi	Ancient Krishnan temple
		Thamvakamam Fort	Thampakamam	Ancient fort
		Kovilvayal Fort (Damage)	Kovilvayal	Ancient fort (Kuvani stayed)
		Arasarkerny	Arasarkerny	Ancient pond used by King and queen
		Allipallai Beach	Allipallai	Natural beach
		Kilalay Beach	Kilalay	Ancient Port (used from 1664)
		Kilalay Church	Kilalay	Ancient church (Started from 1682)
		Pethuruvanavar Church	Palai Town	Ancient church

District: Kilinochchi
DS: Karachchi

Administrative Map



Legend

- Main Town
- Village
- H Hospital
- S School
- DS District Secretariat Office
- DS Office
- Pradeshiya Sabha
- Main Road
- Secondary Road
- Minor Road
- Track Road
- River
- Lake/Tank
- GN Boundary
- DS Boundary
- District Boundary

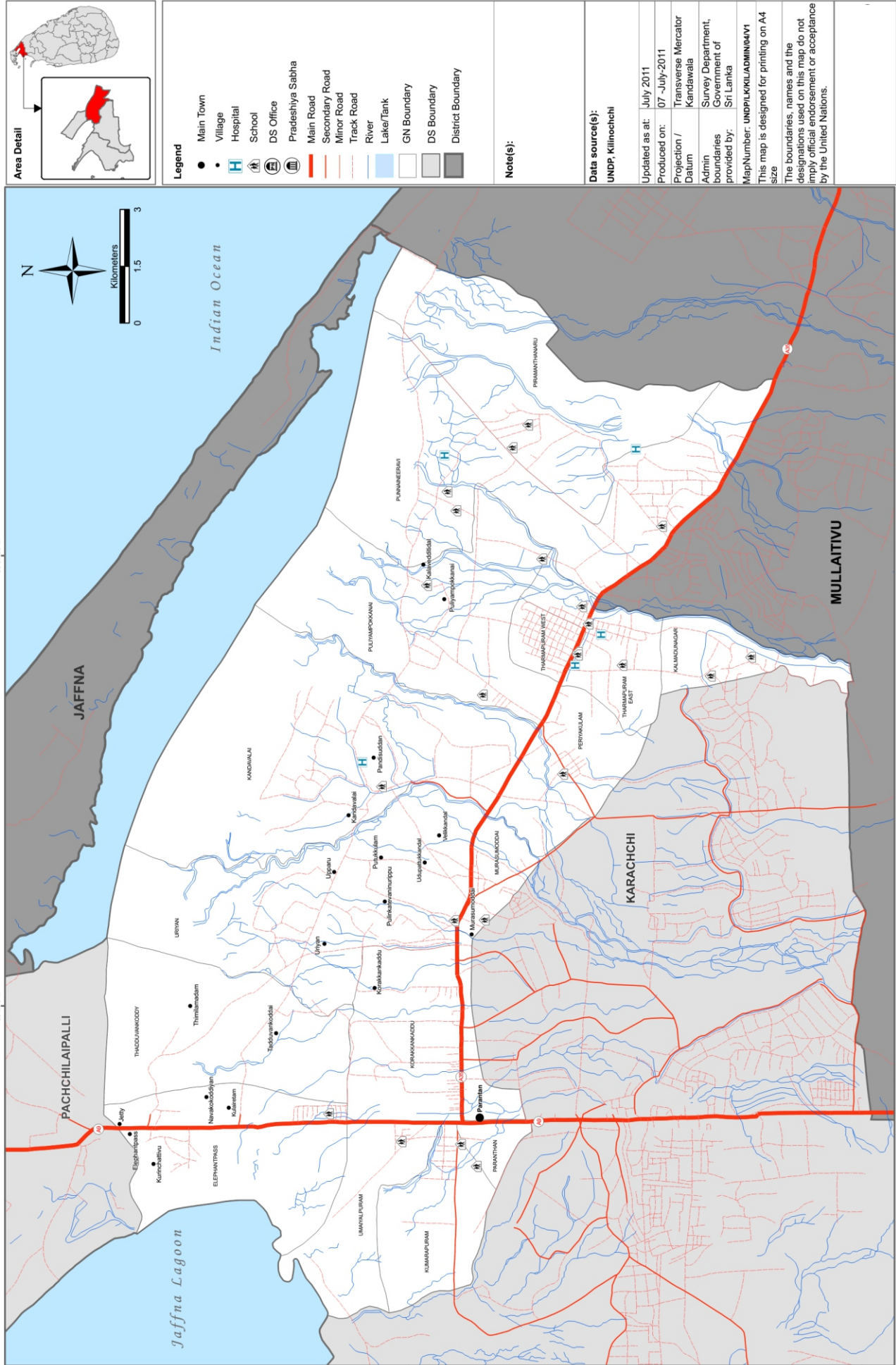
Note(s):

Data source(s):
UNDP, Kilinochchi

Updated as at: July 2011
Produced on: 6 -July-2011
Projection / Datum: Transverse Mercator / Kandawata
Admin boundaries provided by: Survey Department, Government of Sri Lanka
MapNumber: UNDP/KIL/ADMIN/05V1
This map is designed for printing on A4 size
The boundaries, names and the designations used on this map do not imply official endorsement or acceptance by the United Nations.

District: Kilinochchi
DS: Kandavalai

Administrative Map



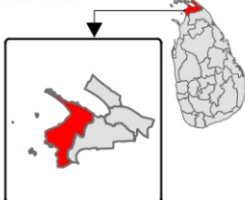
Administrative Map

District: Kilinochchi

DS: Poonakary



Area Detail



Legend

- Main Town
- Village
- H Hospital
- ⚪ School
- ⚪ DS Office
- ⚪ Pradeshiya Sabha
- ⚪ Lake/Tank
- ⚪ GN Boundary
- Main Road
- Secondary Road
- Minor Road
- Track Road
- River
- ⚪ DS Boundary
- ⚪ District Boundary

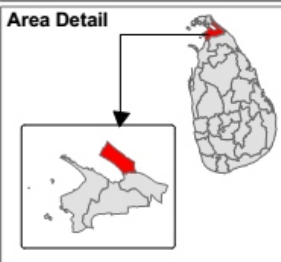
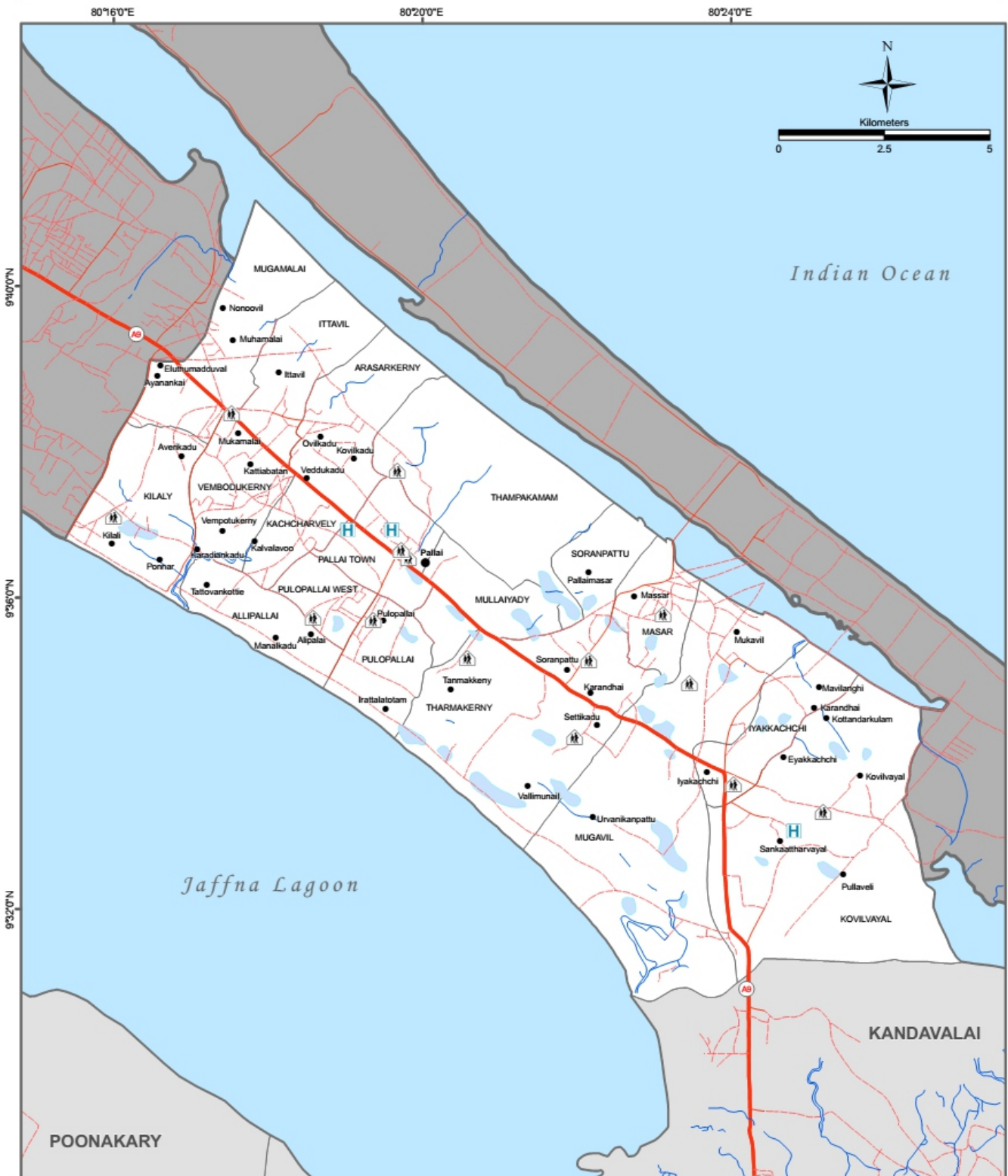
Note(s):

Data Source: UNDP, Kilinochchi
 Updated as at: July 2011
 Produced on: 07 July 2011
 Projection / Datum: Survey Department, Gvt. of Sri Lanka
 Admin boundaries provided by: Transverse Mercator Kandawala

Map Number: UNDP/KIL/ADMIN/03/V1
 This map is designed for printing on A4 size
 The boundaries, names and the designations used on this map do not imply official endorsement or acceptance by the United Nations

Administrative Map

District: Kilinochchi
DS: Pachchilaipalli



Legend	
●	Main Town
●	Village
H	Hospital
⚡	School
Ⓜ	DS Office
Ⓜ	Pradeshiya Sabha
■	Lake/Tank
□	GN Boundary
—	Main Road
—	Secondary Road
—	Minor Road
—	Track Road
—	River
□	DS Boundary
■	District Boundary

Note(s):

Data Source:	UNDP, Kilinochchi
Updated as at:	July 2011
Produced on:	05 July 2011
Projection / Datum	Survey Department, Gvt. of Sri Lanka
Admin boundaries	Transverse Mercator Kandavala

Map Number: UNDP/KK/ADM/02/01
This map is designed for printing on A4 size
The boundaries, names and the designations used on this map do not imply official endorsement or acceptance by the United Nations

DISTRICT STATISTICAL HAND BOOK



District Secretariat - Kilinochchi

TP: 0212283965, 0212285760

Fax: dpskilinochchi@gmail.com

சூரியன் பதிப்பகம், இல:106, ஜெயந்தநகர், கனிநொச்சி.