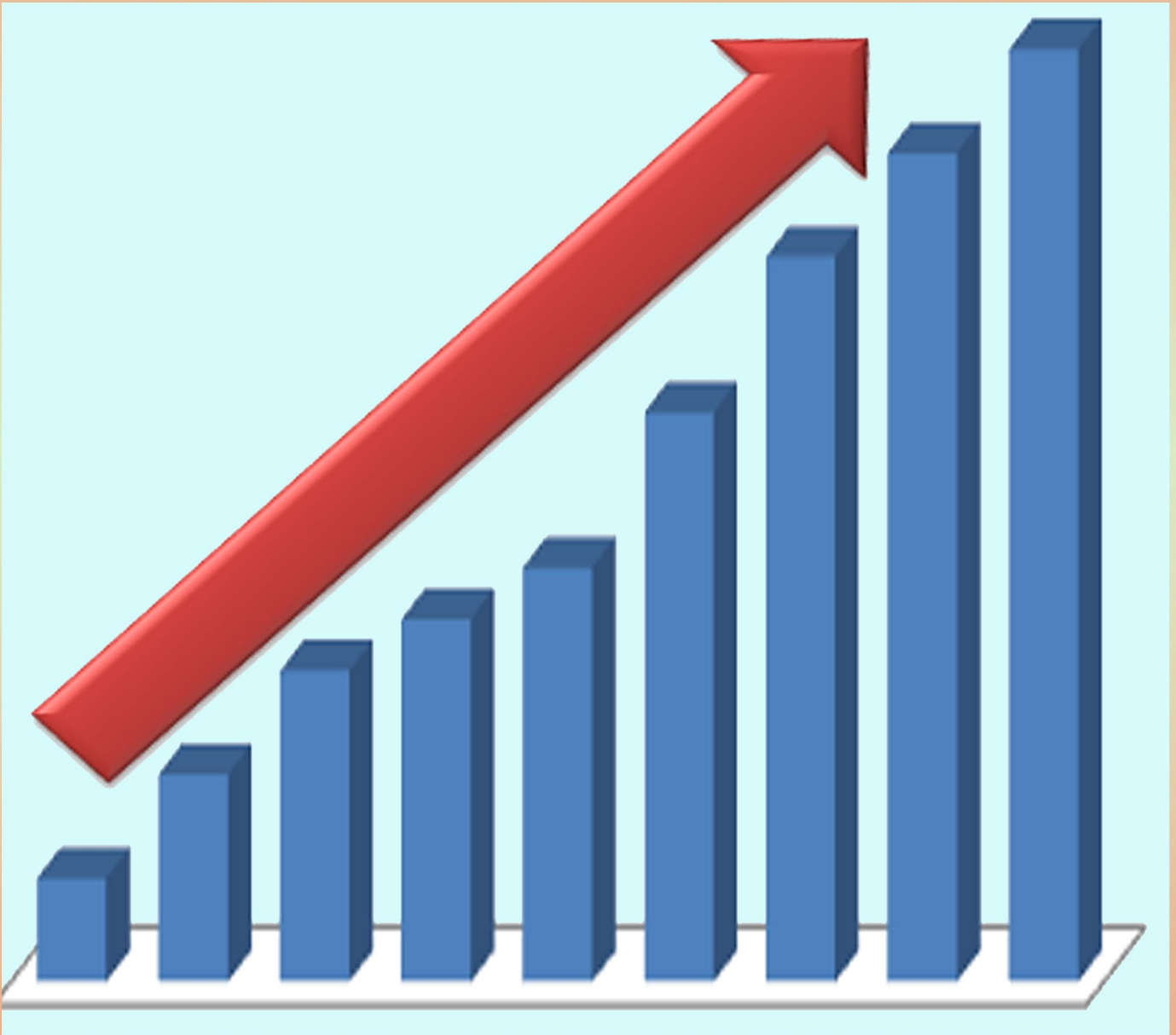




മാവാൾഷ് ശെഡലകം - കിണിനൊഷ്ശി
දිස්ත්‍රික් ලේකම් කාර්යාලය - කිලිනොච්චි
DISTRICT SECRETARIAT - KILINOCHCHI



DISTRICT STATISTICAL HAND BOOK
2019



STATISTICAL HAND BOOK

2019

Kilinochchi District

District Secretariat,

Kilinochchi.

Annual Publication



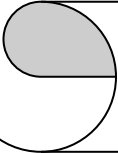
Statistical Hand Book - 2019

Kilinochchi District

Direction :- Mr.Suntharam Arumainayaham
Government Agent / District Secretary

Supervision:-Mr.J.J.C.Phelician
Director - Planning

Preparation :- 1) Mr.A.Ketheeswaran
Assistant Director - Planning
2) Mr.K.Mayooran,
Development Assistant



Preface



It is with great pleasure and satisfaction to present the Statistical Hand Book of the Kilinochchi District for 2018. The information has been revised and updated to cover the year 2017. This document will provide the necessary information to the Planners and Development workers by which needs information could be efficiently met.

I wish to express my sincere thanks to staff of District Planning Secretariat who had endeavoured hard to make this publication a success, Divisional Secretaries and Local Heads of Department who furnished the relevant information.

Special thank is made to the Chief Secretary, Northern Provincial Council for allocating funds to publish this book with more details.

Any constructive suggestions for the improvement of this publication from the users will be greatly appreciated.

Information of Kilinochchi is also obtainable by email on request to dpskilinochchi@gmail.com.

Suntharam Arumainayaham,
District Secretary / Government Agent,
District Secretariat,
Kilinochchi.

Chapter	Contents	Page No
Chapter -1	: Geographical Features	1 - 6
Chapter -2	: Administration	7 - 32
Chapter -3	: Population	33 - 69
Chapter -4	: Agriculture, Livestock, Irrigation & Fisheries	70 - 149
Chapter -5	: Electricity & Tele Communication	150- 150
Chapter -6	: Transport / Road	151- 159
Chapter -7	: Education	160- 174
Chapter -8	: Health	175- 195
Chapter -9	: Cooperative	196- 197
Chapter -10	: Housing	198- 224
Chapter -11	: Industries	225- 228
Chapter -12	: Rehabilitation	229- 286
Chapter -13	: Development Programme	287- 290
Chapter -14	: Sports	291 - 294
Chapter -15	: General	295 - 306

1. Geographical Features

1.1	Total Area of Kilinochchi District -2017	1
1.2	Area of Kilinochchi District BY Divisional Secretariat	2
1.3	Land Use Patterns in Ha -Kilinochchi District	3
1.4	Annual Rainfall-Kilinochchi District (In.Mm)	4
1.5	Forest Plantation in Kilinochchi District	4
1.6	Forest Reserve in Kilinochchi District	5
1.7	State Forest in Kilinochchi Range	5
1.8	Annual Mean Temperature by Monthly - 2016 - 2018	6
1.9	Annual Relative Humidity by Monthly - 2016 - 2018	6

2.Administration

2.1	Government Agents / District Secretaries - 1984 - To Date	7
2.2	Divisional Secretariat and Location - 2018	7
2.3	Addl.Government Agent - 1984 - To Date	8
2.4	Chief Accountant - 1984 - To Date	8
2.5	Director Planning - 1984 - To Date	8
2.6	List of The Grama Officers Divisions and Villages-Kilinochchi District	
2.6.1	Divisional Secretariat Karachchi.	9_11
2.6.2	Divisional Secretariat Kandawalai	12_14
2.6.3	Divisional Secretariat Poonakary	15_17
2.6.4	Divisional Secretariat Pachchilaipalli	18
2.7	Education Zones & Divisions - Kilinochchi District	19
2.8	Pradeshiya Sabhas - Kilinochchi District	19
2.9	Local Authorities and Grama Niladhari Division - 2018	19
2.10	Classification of Service Centers in Local Authority in Kilinochchi District - 2018	20
2.11	Staff Details of Office at the District Secretariat, Kilinochchi - 2018	21_22
2.12	Staff Details of Office at the Divisional Secretariat,Karachchi- 2018	23
2.13	Staff Details of Office at the Divisional Secretariat, Kandawalai- 2018	24
2.14	Staff Details of Office at the Divisional Secretariat,Poonakary- 2018	25
2.15	Staff Details of Office at the Divisional Secretariat, Pachchilaipalli- 2018	26
2.16	Staff Details of Office at the Karachchi Pradeshiya Sabha- 2018	27_28
2.17	Staff Details of Office at the Poonakary Pradeshiya Sabha - 2018	29
2.18	Staff Details of Office at the Pachchilaipalli Pradeshiya Sabha - 2018	30_31
2.19	Staff details of Office at the ACLG Office at Kilinochchi District - 2018	32

3. Population

3.1	District Population As At 31.12.2018	33
3.2	Population As At 31.12.2018 - Kilinochchi District.	34
3.3	Population Figures Ethnic Wise As At 31.12.2018 Kilinochchi istrict	35
3.3.1	Divisional Secretariat - Karachchi	36_ 37
3.3.2	Divisional Secretariat - Kandawalai	38
3.3.3	Divisional Secretariat - Poonakary	39
3.3.4	Divisional Secretariat - Pachchilaipalli	40
3.4	Kilinochchi District Population Strength -2018	41
3.5	Population of Kilinochchi District By Age Group And Sex Wise 2018	41
3.5.1	Divisional Secretariat - Karachchi	42_ 43
3.5.2	Divisional Secretariat - Kandawalai	44
3.5.3	Divisional Secretariat - Poonakary	45
3.5.4	Divisional Secretariat - Pachchilaipalli	46
3.6	Review of District Population & Density Before Displacement In 2006	47
3.7	District Population & Density In 2018 - Kilinochchi District	48
3.8	District Population Density Urban & Rural - 2018	49
3.8.1	Divisional Secretariat - Karachchi	50_ 51
3.8.2	Divisional Secretariat - Kandawalai	52
3.8.3	Divisional Secretariat - Poonakary	53
3.8.4	Divisional Secretariat - Pachchilaipalli	54
3.8	Census of Population 1871 -2018 & Population By Year 1993 -2018	55
3.8.1	Cencus Population 1871 -2018	55
3.8.2	Population by Year 1993 -2018	55
3.9	Census of Population & Density -2018	56
3.10	Population by Religion Wise- Kilinochchi District - 2018	57
3.10.1	Divisional Secretariat - Kandawalai	57
3.10.2	Divisional Secretariat - Karachchi	58
3.10.3	Divisional Secretariat - Poonakary	59
3.10.4	Divisional Secretariat - Pachchilaipalli	60
3.11	Occupations in Kilinochchi District - 2018	61
3.12	Details of Employee &Unemployed in Kilinochchi District - 2017- 2018	62
3.13	Pension Details - 2001 - 2018	63
3.14	Categories of Income in Kilinochchi District - 2018	64
3.15	Vital Statistics Crude Birth, Deaths And Increase 2000 - 2018 -Kilinochchi District	65
3.16	Birth and Deaths 2000 - 2018 Kilinochchi District	66
3.17	Details of Births, Deaths & Marriages Adr Division Wise - 2018	67
3.18	No.of Marriages Year Wise Kilinochchi District - 2000 -2018	67
3.19	Details of Births, Deaths & Marriages 2010 - 2018	68
3.20	Kilinochchi District Registered Voters - 2018	69
3.21	Kilinochchi District - Electoral Strength 2000 - 2018	69

4. Agriculture, Livestock, Irrigation and Fisheries

4.1 Agriculture

4.1.1	Basic Information in Farmers 2018	70
4.1.2	Achievement of Paddy Production Programme Kilinochchi District Maha/ Yala 2018	71
4.1.3	Target and Achievement Yield of Paddy	72
4.1.4	Target and Achievement of Other Field Crops Maha & Yala (Ha)	73
4.1.5	Extent and Production of Other Field Crops-Maha 2018/2019/ Yala 2019 Kilinochchi District (Ha & Mt)	74
4.1.6	Extent of Selected Fruit Crops in Kilinochchi District -2017-2018	75
4.1.7	Staff Details of Office at the Department of Agriculture (Ext) , Kilinochchi - 2018	76_77
4.1.8	Details of Agrarian Services Centers - 2018	78
4.1.9	Fertilizer Supplied By Agrarian Service Centers - 2018	79
4.1.10	Details of Paddy Land - 2018	80
4.1.11	Number of Ponds, Acreage Benefited and Farm Families by DS Division - 2018	81
4.1.12	Farmers Organization and Members by Agrarian Service Centre - 2017	82
4.1.13	Staff Details of Office at the Department of Agrarian Development, Kilinochchi - 2018	83
4.1.14	Extent Under Coconut in Kilinochchi District - 2018	83
4.1.15	Other Particulars of Coconut in Kilinochchi - 2018	83
4.1.16	Home Garden Seedlings Distribution - 2016,2017 & 2018	83
4.1.17	Palmyrah Development Board Palmyrah Products, Kilinochchi District-2017 - 2018	84
4.1.18	Distribution of Palmyrah Seeds & Seedlings in Kilinochchi District 2011 - 2018	85
4.1.19	Details of Minor Tanks	86 - 113

4.2 Livestock

4.2.1	Livestock Statistics, Kilinochchi District - 2012 - 2018	114
4.2.2	Average Annual Milk Production, Kilinochchi District 2017 - 2018	115
4.2.3	Average Annual Egg Production 2017 - 2018	115
4.2.4	Details of Immunisation DS Division Wise 2014 , 2015 ,2016 ,2017 & 2018	116
4.2.5	Distribution of Breeding Materials in 2015-2018	117
4.2.6	Number of Animal Immunized Against Diseases And Year 2014 - 2018	118
4.2.7	Animal Health Extension and Breeding Services, Kilinochchi District	118
4.2.7.1	A. Number of Artificial Inseminations 2016-2018	118
4.2.7.2	B.Immunization 2011	119
4.2.7.3	C.Immunization 2012	119
4.2.7.4	D.Immunization 2013	119
4.2.7.5	E.Immunization 2014	119
4.2.7.6	F.Immunization 2015	120
4.2.7.7	D.Immunization 2016	120
4.2.7.8	D.Immunization 2017	120
4.2.7.9	D.Immunization 2018	121

Tables of Contents

Page -
No

4.2.8	Details of Milk, Meat Production in Kilinochchi District -2000 - 2018	122
4.2.9	Livestock Statistics in Kilinochchi District - 2018	123
4.2.10	Livestock Statistics in Kilinochchi District 2011-2018	123
4.2.11	Staff Details of Office at The Veterinary Surgeon, Kilinochchi - 2018	124
4.3	Irrigation	
4.3.1	Monthly Rainfall in Kilinochchi District - 2001 - 2018	125 _ 130
4.3.2	Name of Rivers and Particulars Related to Irrigation Facility - 2018	131
4.3.3	Details Major / Medium Tanks in Kilinochchi District - 2018	131
4.3.4	Details of Water Level in Major Tanks in Kilinochchi District (2006 - 2018)	132
4.3.5	Salt Water Exclusion - 2018	133
4.4	Fisheries	
4.4.1	Fisheries Co-operative Societies in Kilinochchi District-2018	134
4.4.2	Fisheries Particulars in Kilinochchi District 2018	135
4.4.3	Basic Information in Fisheries Sector - 2018	136
4.4.4	Number of Fishing Craft Kilinochchi District - 2018	136
4.4.5	Fishing Productions in Kilinochchi District By Monthly In Kg- 2011 - 2018	137
4.4.6	Fish Production for the year (Mt) in Kilinochchi District - 2018	138
4.4.7	Fish Production (mt) by the year - 2012 2018	138
4.4.8	Details of Fishing Village in Kilinochchi District - 2018	139
4.4.9	Cooperative Society and Beneficiaries - 2018	140
4.4.10	Crafts Operation -2018	140
4.4.11	Factory Harbor, Products-2018	140
4.4.12	Detail of Active Tanks in Kilinochchi District for Inland Fishing - 2018	141
4.4.13	Details of Inland Fisheries Societies - 2018	142
4.4.14	Details of Fisherman and Canoes - 2018	143
4.4.15	Stocking Data TanksWise -2018	144
4.4.16	Stocked Fingerlings Year Wise - 2011 - 2018	145
4.4.17	Inland Fishery and Aquaculture 2018	146
4.4.18	Costal Area in Kilinochchi District	147 _ 149
5.	Electricity & Tele Communication	
5.1	Electricity Supply Kilinochchi District .No.of Consumers by Categorized -2018	150
5.2	Length of Electricity Distribution System in Kilinochchi District-2018	150
5.3	Tele Communication Facilities by Categories in Kilinochchi District - 2018	150

6. Transport / Road

6.1	Length of Roads By Type And DS Division 2018	151
6.2	Length Of Roads By Type And DS Division 2018	151
6.3	A & B Class Roads Under the Executive Engineer's Division Road Development Authority - Kilinochchi - 2018	152
6.4	Length of "A and B" Class Road Maintained by Road Development Authority in Kilinochchi District - 2018	152
6.5	A & B Class Roads Under The Executive Engineer's Division, RDA In Kilinochchi District - 2018	153
6.6	C & D Class Roads Under the Executive Engineer's Division, RDD - 2018	154 _ 155
6.7	Length of Roads By Local Authority And Type of Road -2018	156
6.8	Number of Registered Vehicles By DS Division - 2018	157
6.9	Number of Registered Vehicles by Kind of Vehicle -2014 - 2018	157
6.10	Northern Region Transport Board In Kilinochchi District - 2018	158
6.11	Northern Region Transport Board - 2016 - 2018 Kinochchi District	159

7. Education

7.1	Schools - Kilinochchi District Schools by Divisional Secretariat Wise - 2007	160
7.2	Schools - Kilinochchi District Schools by Divisional Secretariat Wise - 2018	160
7.3	Number of Schools & Pupils , Teachers Ratio 2002-2018	161
7.4	Particulars of Teachers in 2015 - 2018	161
7.5	Number of Students in Kilinochchi District 2013 - 2018	162
7.6	Strength of Staff in Kilinochchi District - 2018	162
7.7	Students Particulars in Year 2018	163
7.8	No.of Students Sat The G.C.E (O/L), 5 th Scholarship and The Results Kilinochchi District - 2002 - 2018	164
7.9	No.of Students Sat The G.C.E (A/L) & the Results Kilinochchi District - 2002 - 2018	164
7.10	Grade Five Scholarship Results 2015 - 2018	165
7.11	General Certificate of Education - Ordinary Level Exam Result 2015 - 2018	165
7.12	Year 5 Scholarship Result 2006 - 2018	166
7.13	General Certificate of Education - Ordinary Level Exam Result 2006 - 2018	167
7.14	General Certificate of Education - Advance Level Exam Result 2006 - 2018	168
7.15	General Certificate of Education - Advance Level Exam Result DS Division Wise 2012 - 2018	169
7.16	General Certificate of Education - Advance Level Exam Result Subject Wise 2012 - 2018	169

Tables of Contents

Page -
No

7.17	Free Books For Students Issued in 2018	170
7.18	Details of Students And Teachers in 2018	170
7.18.1	Pachchilaipalli DS Division	170
7.18.2	Karachchi DS Division	171
7.18.3	Kandawalai DS Division	172
7.18.4	Poonakary DS Division	173
7.19	Details of Pre - Schools in Kilinochchi District in 2018	174
7.20	Details of Physical Resources For Pre Schools in Kilinochchi District -2018	174
8. Health		
8.1	Out Patient Attendance, Average Daily Attendance at OPD by Institution wise in District - 2018	175
8.2	Bed Strength, Bed Occupancy Rate, Average Duration of Stay in Hospital by Type of Institution in Kilinochchi District - 2018	175
8.3	New Acceptance of Family Planning Methods in Kilinochchi District- 2018	176
8.4	Population Land Extent and Population Density by Districts and by Moh Area in Kilinochchi - 2018	176
8.5	Details of Surgeries in Kilinochchi District - 2018	177
8.6	Malaria Cases : Population * Ratio by Kilinochchi District - 2018	177
8.7	Clinic Attendance in Kilinochchi District - 2018	178
8.8	Details of Regarding Malaria, Dengue, Tuber- Culosis, Filariasis, Leprosy, Std & Rabies - 2018	179
8.9	Details of Vaccination in Kilinochchi District - 2018	180 _ 181
8.10	Information Regarding the Vacancies of Medical Officers 2018	182 _ 184
8.11	Dengue Case by MOH Division in Kilinochchi District - 2018	185
8.12	Birth in Govt.Hospital, Private Hospital Birth Home Deliveries - 2017-2018	186
8.13	Demographic & Health Indicators - 2018	186
8.14	Dengu Fever Control Activities - 2018	187
8.15	Dengue Notification Confirmed Cases by Moh Area - 2018	187
8.16	Staff Details of Office at the RDHS, Kilinochchi - 2018	188 _ 193
8.17	Road Traffic Accidents 2012 - 2018 (Admitted to General Hospital, Kilinochchi)	194
8.18	Registered Private Pharmacies by Divisional Secretariat - 2018	194
8.19	Number of Patient Identified as Hiv / Aids As General Hospital Kilinochchi - 2012 - 2018	194
8.20	Patients Statistical Report - Department of Indigenous Medicine in Kilinochchi District - 2018	195
9. Cooperative		
9.1	Co-Operative Societies (Category Wise) in Kilinochchi District - 2018	196
9.2	Thrift and Credit Co-Operatives in Kilinochchi District-2018	196
9.3	Particulars of Multi-Purpose Co-Operative Societies in Kilinochchi District - 2018	197

10. Housing

10.1	DS Division Wise, Programme Wise Statistical Information Pertaining to Housing Development Activities Implemented By National Housing Development Authority, Kilinochchi - 2018	198
10.2	Year Wise, DS Division Wise, Programme Wise Statistical Information Pertaining to Housing Development Activities Implemented By National Housing Development Authority, Kilinochchi after Resettlement - 2018	199
10.3	Housing Progress & Request in Kilinochchi District - 2018	200_201
10.4	Housing Progress After Resettlement -2018	202_211
10.5	Housing Facilities by Divisional Secretariat - 2018	212
10.5.1	Divisional Secretariat - Kandawalai	212
10.5.2	Divisional Secretariat - Karachchi	213
10.5.3	Divisional Secretariat - Poonakary	214
10.5.4	Divisional Secretariat - Pachchilaipalli	215
10.6	After Resettlement Constructed Houses by G.N Division- 2018	216
10.6.1	Divisional Secretariat - Kandawalai	217
10.6.2	Divisional Secretariat - Karachchi	218_219
10.6.3	Divisional Secretariat - Poonakary	220
10.6.4	Divisional Secretariat - Pachchilaipalli	221
10.7	Toilet Facilities in Kilinochchi District -2018	222
10.8	Water Facilities in Kilinochchi District 2018	223
10.9	Electricity Facilities in Kilinochchi District - 2018	224

11. Industries

11.1	Number of Employees in Industrial Sector in Kilinochchi District - 2018	225
11.2	Small / Cottage/Self Employed Industries in Kilinochchi District - 2018	225
11.3	Number of Employees in Small Industries - 2018	226
11.4	Vocational Training Centres under the Department of Industries in Kilinochchi District - 2018	226
11.5	Number of Handicraft in Self Employees under the Various Financial Sources in Kilinochchi District - 2018	227
11.6	Industrial Development Training in Self Employees in Kilinochchi District - 2018	228
11.7	Staff Details of Industrial Department in Kilinochchi District - 2018	228

Tables of Contents

**Page -
No**

12. Rehabilitation

12.1	Number of Widows by G.N. Division, Age, Dependency, Assistance, Cause of husband death and Income in Kilinochchi District - 2018	229
12.1.1	Divisional Secretariat -Karachchi	230_ 232
12.1.2	Divisional Secretariat -Kandawalai	233
12.1.3	Divisional Secretariat - Poonakary	234
12.1.4	Divisional Secretariat - Pachchilaipalli	235
12.2	Number of Women Headed by D.S Division, Age, Dependency, Assistance, Cause of husband death and Income in Kilinochchi District - 2018	236
12.2.1	Divisional Secretariat -Karachchi	237 _ 239
12.2.2	Divisional Secretariat -Kandawalai	240
12.2.3	Divisional Secretariat - Poonakary	241
12.2.4	Divisional Secretariat - Pachchilaipalli	242
12.3	Number of Disabled Person and Type of Disability in Kilinochchi District- 2018	243
12.3.1	Divisional Secretariat -Kandawalai	243
12.3.2	Divisional Secretariat -Karachchi	244 _ 245
12.3.3	Divisional Secretariat - Poonakary	246
12.3.4	Divisional Secretariat - Pachchilaipalli	247
12.4	Issue of Relief Dry Ration in Kilinochchi District- 2018	248
12.4.1	Divisional Secretariat -Kandawalai	249
12.4.2	Divisional Secretariat -Karachchi	250 _ 251
12.4.3	Divisional Secretariat - Poonakary	252 _ 253
12.4.4	Divisional Secretariat - Pachchilaipalli	254 _ 255
12.5	Performance of Counseling Intervention - 2018	256
12.6	Reported Child Abuses by Type of Abuse in Kilinochchi District - 2018	257
12.6.1	Divisional Secretariat -Kandawalai	257
12.6.2	Divisional Secretariat -Karachchi	258 _ 259
12.6.3	Divisional Secretariat - Poonakary	260
12.6.4	Divisional Secretariat - Pachchilaipalli	261
12.7	Rehabilitation Authority Progress in Kilinochchi District - 2018	262
12.8	Number of Orphans Children by Divisional Secretariat in Kilinochchi District - 2018	263
12.8.1	Divisional Secretariat -Kandawalai	263
12.8.2	Divisional Secretariat -Karachchi	264
12.8.3	Divisional Secretariat - Poonakary	265
12.8.4	Divisional Secretariat - Pachchilaipalli	266
12.9	Number of Disabled Children by GN Division and Type of Disability in Kilinochchi District- 2018	267
12.9.1	Divisional Secretariat -Kandawalai	267
12.9.2	Divisional Secretariat -Karachchi	268 _ 269
12.9.3	Divisional Secretariat - Poonakary	270
12.9.4	Divisional Secretariat - Pachchilaipalli	271
12.10	Number of Children Home in Children Home by Divisional Secretariat - 2018	272
12.11	Children Details of Kilinochchi District - 2018	273

Tables of Contents

**Page -
No**

12.12	Details of Mine / UXO Casualty Kilinochchi District 2018	274
12.13	Number of Mine / UXOCasulty by Year 1993 - 2018	274
12.14	Number of Mines Cleared by Year and Device Type 2003-2018	275
12.15	Beneficiaries under Social Service Assistance by Divisional Secretariat - 2018	276
12.15.1	Divisional Secretariat -Kandawalai	276
12.15.2	Divisional Secretariat -Karachchi	277 _ 278
12.15.3	Divisional Secretariat - Poonakary	279
12.15.4	Divisional Secretariat - Pachchilaipalli	280
12.16	Number of Mentally Affected Children and Child Labour by Divisional Secretariat - 2018	281
12.16.1	Divisional Secretariat -Kandawalai	281
12.16.2	Divisional Secretariat -Karachchi	282 _ 283
12.16.3	Divisional Secretariat - Poonagari	284
12.16.4	Divisional Secretariat - Pachchilaipalli	285
12.17	Summary Report on Disaster kilinochchi District - 2018	286
12.18	Drought Affected People in Kilinochchi District - 2018	286
13. Development Programme		
13.1	Summary of Development Projects – Kilinochchi District 2018	287
13.2	Summary of the Progress Report Implemented by National Level, District & Divisional & Other NGO in Kilinochchi District in 2018	288
13.3	Samurdhi Programme - 2018	289
13.4	Provincial Specific Development Grant (PSDG) in Kilinochchi District 2018	290
14. Sports		
14.1	Sports Clubs in Kilinochchi District - 2018	291
14.2	Details of Sports Clubs in Kilinochchi District - 2018	291
14.2.1	Divisional Secretariat -Kandawalai	291
14.2.2	Divisional Secretariat -Karachchi	292
14.2.3	Divisional Secretariat - Pachchilaipalli	293
14.2.4	Divisional Secretariat - Poonagari	294
15. General		
15.1	Details of Banks in Kilinochchi District - 2018	295
15.2	Details of Financial organization in Kilinochchi District - 2018	295
15.3	Post Office and Sub Offices in Kilinochchi District - 2018	296_ 298
15.4	Kilinochchi Postal Division Cadre Strength - 2018	299
15.5	Rural Development Societies in Kilinochchi District - 2018	300
15.6	Rural Development , Women Development Centre Training Centres - 2018	300
15.7	National Youth Services Council Kilinochchi District - 2018	301
15.8	Youth Clubs In Kilinochchi District - 2018	301
15.9	Place of Worships in Kilinochchi District- 2018	302
15.10	Samurthi Bank Society in Kilinochchi District 2018	302
15.11	Trades Centres in Kilinochchi District - 2018	303
15.12	Livelihood Assistance in Kilinochchi District- 2018	304
15.13	Tourism Places in Kilinochchi District	305 _ 306

No	Figure of Contents	Page - No
Figure : 1.1	Total Land Area of Kilinochchi District - 2018	1
Figure : 1.2	Area of Kilinochchi District By DS Division	2
Figure : 1.3	Annual Rainfall - Kilinochchi District	4
Figure : 3.1	Population in Kilinochchi District 31.12.2018	33
Figure : 3.2	Sex Wise Population - 31.12.2018	34
Figure : 3.3	Population Figures Ethnic Wise - 2018	35
Figure : 3.6	District Population & Density Before 2006	47
Figure : 3.7	District Population & Density - 2018	48
Figure : 3.8.1	Census of Population 1871 - 2018	55
Figure : 3.9	Census of Population & Density - 2018	56
Figure : 3.14	Income Deatails	64
Figure : 3.15	Birth & Death Details	65
Figure : 4.1.18	Distribution of Palmyrah Seeds & Seedlings in Kilinochchi District 2010 - 2018	85
Figure : 4.2.8	Details of Milk, Meat Production in Kilinochchi District 2000 - 2018	122
Figure : 4.4.5	Fishing Productions in Kilinochchi District By Monthly In Kg - 2011 - 2018	137
Figure : 7.12	Year 5 Schoolrship Result 2006 - 2018	166
Figure : 7.13	Ordinary Level Exam 2006 - 2018	167
Figure : 7.14	Advance Level Exam Result 2006 - 2018	168

minor tanks all over the district and connected 7 rivers to conserve rain water. The Divisions are Karachchi 4 m, Kandawalai 3 m, Poonagary 2 m and Pachchilaipalli 3 m above the sea level.

Administration

The Government Agent/District Secretary is an executive officer for the entire district. The Government administration works at the levels of Central, Provincial, District, Divisional and Village level. Administratively, Kilinochchi district is divided into four Divisional Secretary divisions, namely Karachchi, Kandawalai, Poonagari and Pachchilaipalli. There are 95 Grama officers divisions in this District. Three Local bodies (PradeshiyaSabhas) are functioning in Kilinochchi district. They are Karachchi, Poonagari and Pachchilaipalli. 04 Medical Officers of Health divisions and one Educational zone are functioning in this district.

District Population -31.12.2018

S. No.	DS Division	No. of GN Division	Total No. of families	Total No. of Members
1	Karachchi	42	25,194	78,353
2	Kandawalai	16	8,561	26,381
3	Poonagary	19	7,692	26,216
4	Pachchilaipalli	18	4,232	13,609
Total		95	45,679	144,559

Vision Statement

“Providing effective services to the public through new modernized administration”

Mission

“According to the policy of the state upgrade the development and socio cultural values of the district using the available resources in an effective way through integration.”

Values

1. Providing dispassionate and honest service in effective manner.
2. Delivering dignified Public Service.
3. Treating employees as equals in every aspects.
4. Promoting environmental friendly products.

Climate and Rainfall

The climatic condition of this district is dry, humid and tropical. The average annual rainfall in the district is 3,455.50 mm and 75% of the rainfall receives during the period from September to December by North-West monsoon periodical wind. The remaining period other than a fore said of the year is dry and warm. Because of the warm temperature experiences every year from June to August, this period is considered as dry season. The monthly average temperature range is 25C to 30 C.

Soil and Natural Resources

The Soil of the District is fertile and having enough minerals for the better growth of any kind of crops.

Soil Structure and Types

i.	RedandYellowlatesoil	12.04%
ii.	Flat to slightly undulating terrain	27.96%
iii.	Solarized of Solo check Flat terrain	25.96%
iv.	Alluvial soil of various drainage and texture	11.99%
v.	Raga soil on recent beach and dourer sand flat terrain	17.99%
vi.	Eroded land	<u>04.06%</u>
	Total	<u>100%</u>

Land Use Pattern

Land Use survey of 2016 reveals that 31.26% of the district land is coming under Agriculture land. Paddy is cultivating in 26.49% of the land. The natural forest and forest plantation covers 31% of the district land area.

Agriculture

Kilinochchi District is predominantly an agriculture economy depending mainly on tanks and irrigation network. Paddy is the main crop and it is a surplus product.

About 24,936 farmers and 16,049 farm labourers are involved in agriculture and livestock in the district. The total extent of asweddumized land coming under Major, Medium and Minor Irrigation schemes and rain fed paddy cultivation which is around 25,444 hectares but the highest cultivation recorded in 2018/2019 25,540 hectares.

The soil condition in certain parts of the district is more suitable for cultivation of vegetable and other field crops, high value cash crops and fruit crops. The development policy objective is to break away from subsistence agriculture by promoting high value crops under intensive and commercially oriented agriculture system since it will increase production, incomes and provide greater employment and higher standard of living.

Livestock

Livestock too is an important traditional economic activity and is integrated with crop cultivation. The district has a large extent of resourceful agricultural land with large number of breed cattle and buffaloes. There are also a considerable number of goats, sheep and poultry in the district. More than 80% of the cattle population is of local indigenous breed with low productivity.

This sector is considered as an additional source of income for farming society in the region. Several stakeholders' i.e government sector, private sector and NGOs are involved to strengthen the sector through their various projects and programmes. Average milk collection has been increased from 5,718,377 Liters to 5,730,140 liters per month in 2018 because of promotion activities of livestock

sector. Poultry eggs production has been increased by 2.0% compare with 2017 & 2018.

Irrigation

Kilinochchi District is being largely an agriculture district; it is mostly depending on the irrigation network for its development. The Land area of the district is 134,819.14 Ha and water way of 4430 Ha. Population is about 1, 44,559. The extent under Paddy cultivation is about 28,046 Ha in 2018. These cultivate land of 24,786 Ha divide as under major irrigation 12,546Ha , minor irrigation 544 Ha and rain fed 11,696 Ha. High land crop is about 10,487 Ha.

The district has 7 river basins with its own catchment areas and there are about 532 minor tanks and ponds, 4 medium tanks, 5 major tanks and the coastal area of the district has S.W.E bunds. Irrigation sector is covered by 2 departments, the Provincial Irrigation Department and agrarian Development Department. The major and medium tanks comes under the purview of the Irrigation Department while minor tanks and ponds coming under the purview of the agrarian Development Department.

The Cultivators in this district solely depend on rainfall for their irrigation through storage reservoirs and rain fed cultivation, as there are no other sources of supply.

Fisheries

Fishing is the second most important activity of the people. The district has two coastal belts, one of 21 kilometers in the East and another of 133 kilometers of the West. Fishermen are engaged in deep sea fishing, coastal fishing as well as inland fishing. The administrative district of Kilinochchi has four fisheries divisions. They are Nachchikuda, Poonagary, Kandawalai and Pachchilaipalli. 26 fishing villages and 23 fishing centers are available within these four divisions with an active fishing population of 3,230 fishermen.

Fresh water fishing is undertaken in 9 major & minor tanks in the district. The fisheries sector provides direct employment 3% of the population and in addition, provides indirect employment to a number of people in the field of marketing, transport and processing. Average Fish production has been increased from 11,664.29 Mt to 11,935. 91 Mt per year in 2018.

Education

Kilinochchi district has the same educational system like the rest of the country. Though there is a need for a curriculum with regional focus in the district has not been implemented. To a degree administration has been decentralized, but however, policy and financial decisions are still centralized. The provision of education is the function of the state and it is devolved to the provincial education authorities, whereas the tertiary education and technical education are managed by central authorities.

The administrative district of Kilinochchi has only one educational zone with 4 educational offices. There are 104 schools consisting of 2 National Schools, 10 1AB schools, 15 1C schools, 37 type II schools and 40 type III schools. There are 112 schools in the district out of which 104 schools are functioning at present. Only eight schools are temporarily closed in the Kilinochchi district. The Students population is 32,262 in 2018. (According to zonal education office' figures) The number of teachers serving in schools in 2018 was 2071 with teacher's ratio 16:2 According to zonal education office figures in 2018. The Grade five Scholarship, G.C.E Ordinary Level and Advance Level, Science laboratories have to be rehabilitated and equipped to improve the teaching learning Process. Under the information technology development programmes, schools have been given computers and instruction to teachers to facilitate our students to acquire knowledge in information technology.

Health

The estimated year end Population of Kilinochchi district was 1,44,559 persons in 2018. One district General Hospital and ten

Health institutions are functioning in Kilinochchi District. General Hospital is the main health and medical institution for the people of Kilinochchi district.

All curative institutions come under the administration of Regional Director of Health Services, Kilinochchi. These institutions are coming a network in two levels such as 5 Divisional Hospitals, and 3 in primary Medical Care Unit. In the Preventive sector under the each Medical Officer of Health (MOH) there are clinic centers which provide mainly Maternal and Child Health Care services.

Regional Director of Health Services is in charge of all promoters, preventive, curative and Rehabilitative health activities in the district. Under him Head of Institutions namely Medical Superintendent, District Medical Officers, Medical Officers in charge and Medical officer of Health are functioning. . And also the indigenous hospitals is provides curative service to the public by the Ayurvedic Dispensaries in the district.

Housing

Housing is one of the main basic needs and is crucial to socio economic development and poverty alleviation. As far as Kilinochchi District is concerned 38,920 houses have been fully damaged and 6131 houses partly damaged. Out of this, 24,063 houses have been newly constructed and 4905 houses have been reconstructed with the assistance of Government and assisting agencies. 14857 new houses and 1226 repair houses are to be constructed to fulfill the housing requirement of Kilinochchi district.

Tourism

Tourism development in Kilinochchi district is in initial stage. This industry can be developed, because of it has many prominent historical places such as Poonagary fort, Mannithalai Sivan Temple, Kuveni fort, Uttupulam well and other famous beaches as Mannithalai beach, Gowtharaimunai beach, Pallikuda beach and include Iranaimadu tank as well. Further bird sanctuaries are such

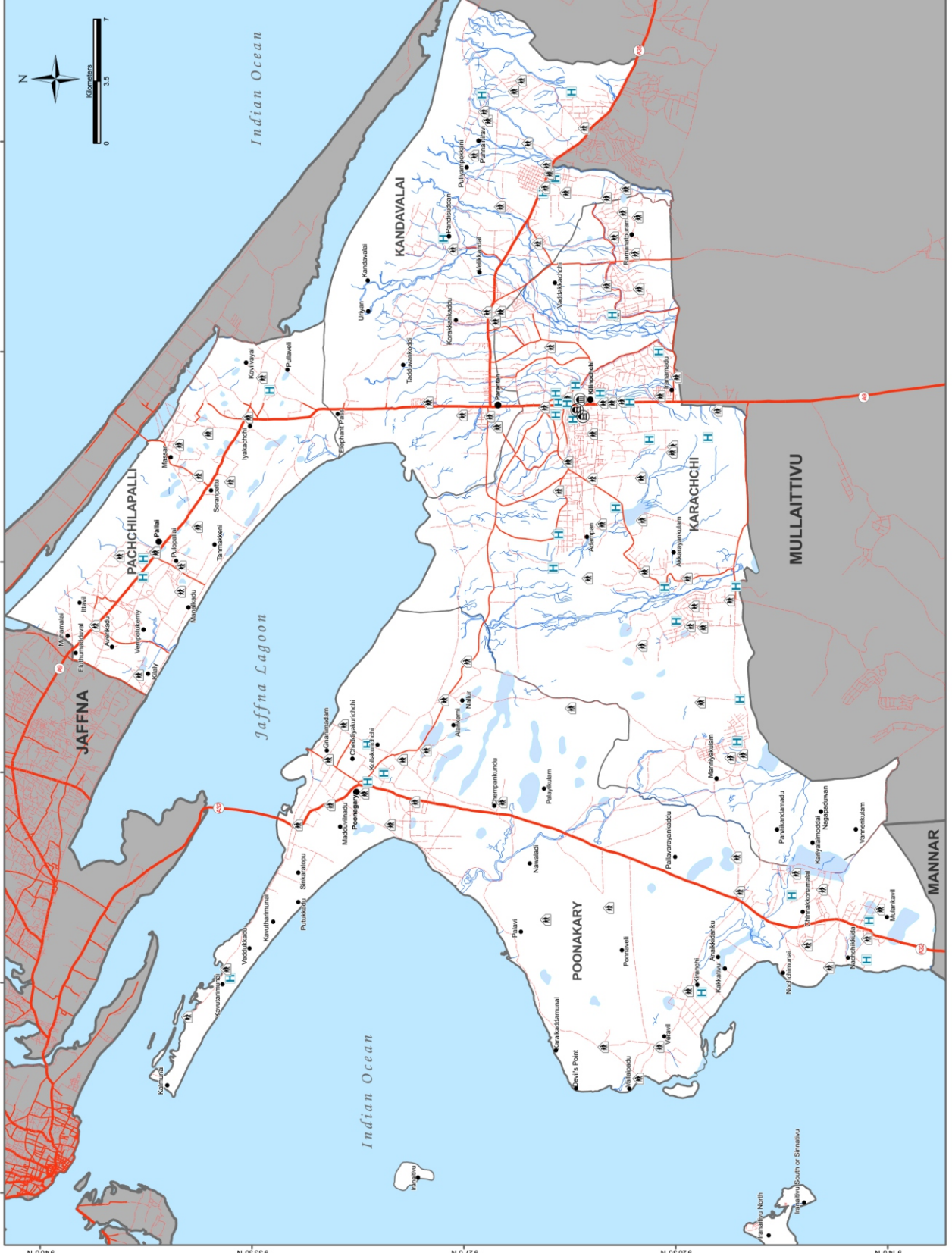
as Vannerikulam and Chundikulam. Hence, the historical religious places also important locations for tourism, the places are Uruthirapuram Siva Temple, Iranaitive St. Antony's church and PuliampokkanaiNagathampraikovil.

Socio – Economic Status

The living standard of the resettled people is gradually getting improved since resettlement commenced in 2009 by the assistance of the Ministry of Resettlement, Ministry of Economic Development, UN Agencies and the PTF approved NGO. The livelihood of the people who were affected by the conflict is being rebuilt. The Loan facilities are adequately available from Banks and other financial organizations to encourage the people to commence business and small enterprises for the up lifting of their livelihood.

District: Kilinochchi

Administrative Map



Legend

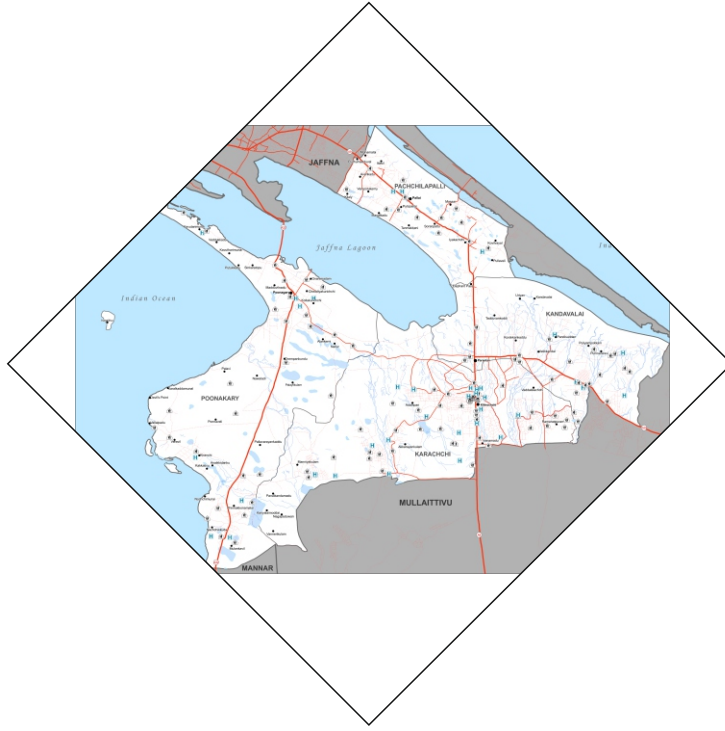
- Main Town
- Village
- Hospital
- School
- District Secretariat Office
- DS Office
- Pradeshiya Sabha
- Main Road
- Secondary Road
- Minor Road
- Track Road
- River
- Lake/Tank
- GN Boundary
- DS Boundary
- District Boundary

Note(s):

Data source(s):
UNDP, Kilinochchi

Updated as at: July 2011
Produced on: 11 - July 2011
Projection / Datum: Transverse Mercator, Kandavala
Admin boundaries provided by: Survey Department, Government of Sri Lanka
MapNumber: UNDP/SLK/ADMIN/01/11
This map is designed for printing on A4 size

The boundaries, names and the designations used on this map do not imply official endorsement or acceptance by the United Nations.



Chapter I

Table : 1.1

Land Area of Kilinochchi District -2018

S.No	A.G.A'S Division	Total Area Sq.Km
1	Karachchi	436.93
2	Kandawalai	259.45
3	Poonakary	483.97
4	Pachchilaipalli	167.84
Total		1348.19

Source:- Land Use Planning Unit, Kilinochchi (Including Water Surface)

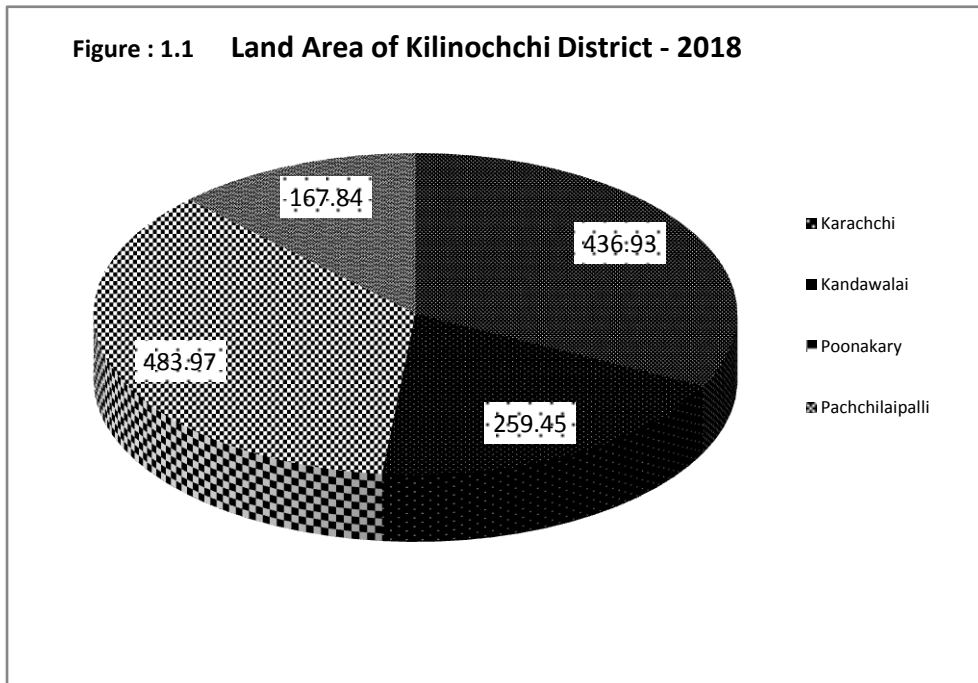


Table :- 1.2

Area of Kilinochchi District by Divisional secretariat

Divisional Secretariat	Sq Miles	Sq Km	Ha
Karachchi	159.29	436.93	43,692.83
Kandawalai	81.28	259.45	25,945.47
Poonakary	173.93	483.97	48,396.84
Pachchilaipalli	65.00	167.84	16,784.00
Total	479.50	1,348.19	134,819.14

Source:-Land Use Planning Unit,Kilinochchi (Including Water Surface)

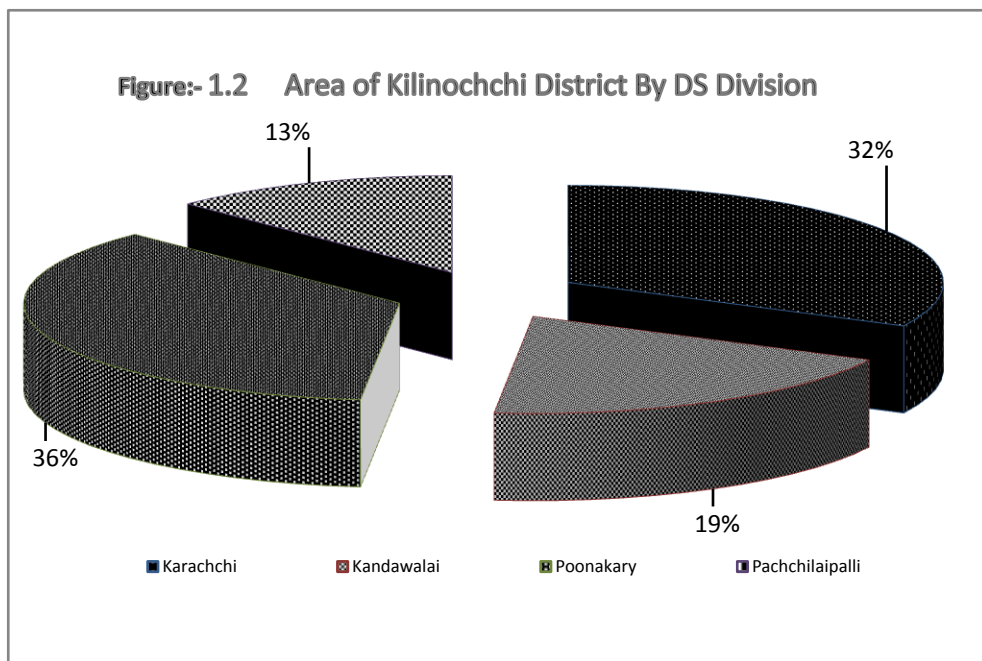


Table : 1.3

Land Use Patterns in Ha-Kilinochchi District

S. No	Land Use & Land Cover	Sub Category	Karachchi PS		Poonakary PS	Pachchilaipalli PS	District	
			Karachchi	Kandawalai	Poonakary	Pachchilaipalli	Total	in %
1	Built-Up Land Associated		670.67	278.84	1,399.73	927.00	3276.24	2.43
2	Home Gardens		9,299.38	2,764.55	4,082.56	1,706.00	17852.49	13.24
3	Agricultural Land	Plantation Crops	325.38	206.58	334.38	1,423.00	2289.34	1.70
		Palmyra		7.00	297.24	2,550.00	2854.24	2.12
		Other	4.85		260.13		260.13	0.19
4	Forest Land	Aquaculture	922.73	2.09		101.00	1025.82	0.76
		Field Crops						
		Paddy	13,494.40	11,411.70	9,582.66	1,223.00	35711.76	26.49
		Forest	10,343.13	1,091.51	19,745.30		31179.94	23.13
5	Wet Land	Scrub	1,831.02	1,149.25	3,319.15	3,537.00	9836.42	7.30
		Forest Plantations				762.00	762.00	0.57
		Grass Land	6.20				6.20	0.00
6	Water Bodies	Mangrove	418.05	113.00	2,491.50	534.00	3556.55	2.64
		Marsh	1,837.16	856.95	524.29	146.00	3364.40	2.50
7	Other Land (Rocky areas, bare Lands, Sandy Areas, Beaches etc)	Tanks / Reservoirs	3,464.38	5,960.00	3,598.18	2,633.00	15655.56	11.61
			1,075.48	2,104.00	2,761.72	1,242.00	7183.20	5.33
Sub.Total			43,692.83	25,945.47	48,396.84	16,784.00	134,819.14	100.00
Total			69,638.30		48,396.84	16,784.00	134,819.14	100.00

Source : Land Use Planning Division, District Secretariat, Kilinochchi

Note:- Kilinochchi Forest area range including a part of Mullaitivu, Mannar & Jaffna Districts Forest Lands.

Table : 1.4

Annual Rainfall-Kilinochchi District (In.Mm)

Year	Kilinochchi District		
	Iranamadhu	Akkarayan	Kariyalainagapaduvan
2000	1321.01	940.90	905.20
2001	1090.92	1963.66	1935.11
2002	760.87	1256.48	1425.77
2003	1127.89	1256.27	923.40
2004	1118.99	1451.74	1601.45
2005	1043.31	1051.40	596.50
2006	732.20	735.90	875.70
2010	1546.70	1198.20	1212.10
2011	1822.40	1586.41	1152.90
2012	1196.20	1211.50	1154.30
2013	1224.10	999.10	1310.20
2014	1849.70	1740.70	1671.90
2015	2093.40	2637.80	1699.80
2016	1560.10	1409.70	931.90
2017	1335.80	1174.10	925.60
2018	1711.80	1375.90	1172.60

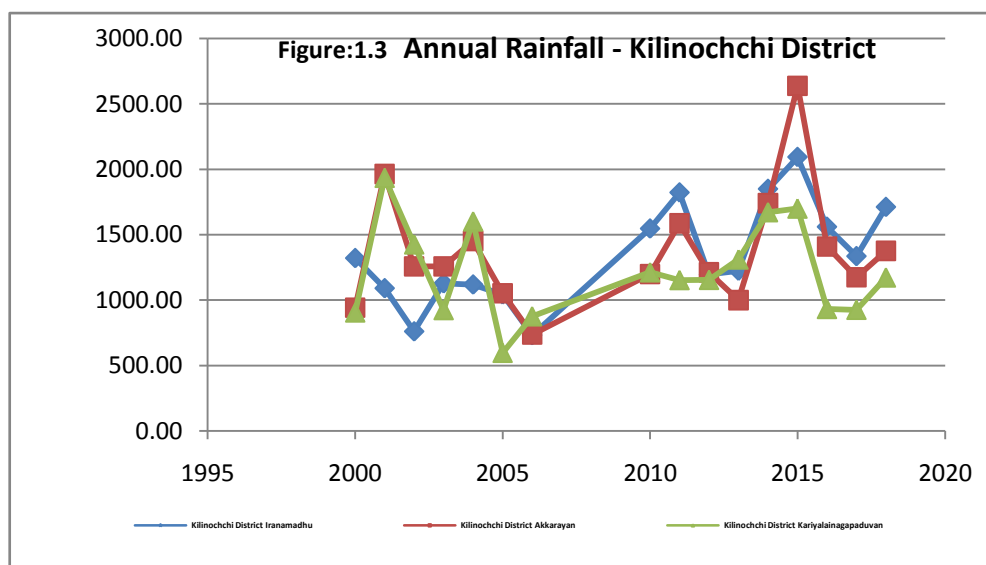


Table : 1.5

Forest Plantation in Kilinochchi District

S.No	Name of Forest Area	Extent [Ha]	Species
1	Pallai	133Ha	Eucalipthus -Camaidilensis
2	Irranaimadhu	10Ha	Teak (army Camp Area)
3	Kilinochchi	-	-
4	Murukandy	10Ha	Teak

Source:- District Forest Office, Vavuniya.

Table:-1.6

Forest Reserve in Kilinochchi District

S.No	Name of Forest	Extent (Sq.Km)
1	Pallai Reserve	425.000
2	Akkarayan	11,219.000
3	Chunnavil	2,110.000
4	Mandakall Aru	8,355.000
5	Iranaimadhu (Part of Iranamadu)	120.000
6	Nagapaduvan	4,026.000
7	Panikandamadu	2,446.000
8	Kowikoduttawill	6,480.000
9	Maduwilnadu	1,765.000
10	Punnaweli	1,638.000
11	Waddakachchi	50.000
Total		55555.660

Source:- Divisional Forest Office, Kilinochchi

Table : 1.7

State Forest in Kilinochchi Range

S.No	Name of Forest	Extent (Sq.Km)
1	Teravil	50.000
2	Paranthan	100.000
3	Kalmaidhu Nagar (Part of Iranamadu)	25.000
4	Weerawadianmunai	228.000
Total		11847.000

Source:- Divisional Forest Office, Kilinochchi

Table:-1.8

Annual Mean Temperature by Monthly - 2016 - 2018

S.No.	Month	2016		2017		2018	
		Min	Max	Min	Max	Min	Max
1	January	21.9	29.9	21.5	29.1	20.8	28.9
2	February	22.0	31.6	20.3	29.8	21.2	30.0
3	March	24.0	34.0	23.9	32.1	23.4	32.3
4	April	27.7	35.7	27.1	34.2	25.7	34.3
5	May	27.8	33.6	27.6	33.7	27.0	33.3
6	June	27.6	32.2	27.5	33.1	27.6	32.1
7	July	27.6	32.5	27.3	34.2	27.1	32.9
8	August	27.6	33.1	26.6	33.1	26.7	32.2
9	September	NA	32.3	26.2	31.7	25.9	32.2
10	October	25.7	32.3	26.3	31.9	24.7	30.4
11	November	23.7	29.9	23.9	29.7	23.5	29.5
12	December	22.2	29.2	22.8	29.3	22.9	22.9

Table:-1.9

Annual Relative Humidity by Monthly - 2016 - 2018

S.No.	Month	2016		2017		2018	
		Day	Night	Day	Night	Day	Night
1	January	71	NA	75	NA	70	NA
2	February	69	NA	69	NA	68	NA
3	March	64	NA	71	NA	69	NA
4	April	64	NA	69	NA	67	NA
5	May	74	NA	72	NA	75	NA
6	June	73	NA	73	NA	78	NA
7	July	72	NA	68	NA	70	NA
8	August	71	NA	73	NA	72	NA
9	September	73	NA	76	NA	73	NA
10	October	72	NA	79	NA	83	NA
11	November	79	NA	85	NA	82	NA
12	December	76	NA	77	NA	83	NA

Source:-Department of Meteorology



Chapter II

Table :2:1

Government Agents / District Secretaries - 1984 - To Date

S.No	Name of Government Agents / District Secretaries	Sevice	Period of Service	
			From	To
1	Mr.N.Jaganathan Esq.	SLAS	03/02/1984	1986 March
2	Mr.S.Shanmugarasa Esq.	SLAS	1986 April	1986 June
3	Mr.T.Senthilnathan Esq.	SLAS	1986 July	1987 March
4	Mr.K.Thevasikamani Esq.	SLAS	1987 April	1989 November
5	Mr.S.Anton Alfred Esq.	SLAS	1989 Dece	1990 March
6	Mr.S.Amirthalingam (Acting) Esq.	SLAS	1990 January	1990 February
7	Mr.K.Manickavasakar Esq.	SLAS	1990 April	23/04/1991
8	Mr.K.Ponnampalam Esq.	SLAS	24/04/1991	22/01/1995
9	Mr.S.Thillainadarasa Esq.	SLAS	23/01/1995	04/01/1998
10	Mr.T.Rasanayagam Esq.	SLPS	05/01/1998	22/08/1999
11	Mr.E.Iyathurai Esq.	SLAS	23/08/1999	31/07/2002
12	Mr.V.Visuvalingam (Acting) Esq.	SLAS	01/08/2002	22/08/2002
13	Mr.T.Rasanayagam Esq.	SLPS	23/08/2002	30/04/2007
14	Mr.N.Vethanayagan Esq.	SLAS	01/05/2007	02/08/2009
15	Mrs.S.Emeldasukumar (Acting) Esq.	SLAS	03/08/2009	05/11/2009
16	Mrs.Rubawathy Ketheeswaran Esq.	SLAS	06/11/2009	23/03/2015
17	Mr.Suntharam Arumainayaham Esq.	SLAS	25/03/2015	To Date

Table :2:2

Divisional Secretariat and Location - 2018

No	Divisional Secretariat	Location	Name of Divisional Secretaries
1	Karachchi	Kili Town	Mr.T.Mugunthan Esq.
2	Kandawalai	Kandawalai	Mr.T.Prunthakaran Esq. (Act)
3	Poonagary	Madduvilnadu west	Mr.S.C.Krishnendran Esq.
4	Pachchilaipalli	Periyapalai	Mrs.P.Jejarani Esq.

Table :2.3

Addl.Government Agent - 1984 - To Date

S.No	Name of Addl.Government Agent	Sevice	Period of Service	
			From	To
1	Mr.S.Sanmugarasha Esq.	SLAS	1984	1986
2	Mr.S.Amirthalingam Esq.	SLAS	1986	1990
3	Mr.T.Rasanayagam Esq.	SLPS	1995	2002
4	Mr.N.Vethanayagan Esq.	SLAS	2002	2007
5	Mr.S.Srinivasan Esq.	SLAS	2010	2015
6	Mr.S.Sathiyaseelan Esq.	SLAS	2015	To Date

Table :2.4

Deputy Director Planning and Director Planning - 1984 - To Date

S.No	Name of Director Planning	Sevice	Post	Period of Service	
				From	To
1	Mr.V.S.Swaminathan Esq.	SLPS	D.D.P	1986	1989
2	Mr.T.Rasanayagam Esq.	SLPS	D.D.P	1989	1995
3	Mr.P.Balasingam Esq.	SLPS	D.D.P	1995	2000
4	Mr.P.K.S.Mathiyas Esq.	SLPS	D.D.P	2000	2004
5	Mr.K.Kunalasingam Esq.	SLPS	D.D.P	2005	2005
6	Mr.M.Thayakunaratnasingam Esq.	SLPS	D.D.P	2005	2006
7	Mr.S.Mohanabavan Esq.	SLPS	D.P	2006	2018
8	Mr.J.J.C.Phelician Esq.	SLPS	D.P	2018	To date

Table :2.5

Accountant and Chief Accountant - 1984 - To Date

S.No	Name of Chief Accountant	Sevice	Post	Period of Service	
				From	To
1	Mr.Navasivayam Esq.	SL.Acc	Acc	1984	1985
2	Mr.K.Veerasingham Esq.	SL.Acc	Acc	1986	1990
3	A.Balakumar Esq.	SL.Acc	Acc	1991	1998
4	R.Pathmanathan Esq.	SL.Acc	Acc	1998	2005
5	Mr.J.Hillward Gunam Esq.	SL.Acc	Acc	2005	2006
6	Mr.P.Jeyarajah Esq.	SL.Acc	Acc	2007	2011
7	Mr.J.Hillward Gunam Esq.	SL.Acc	Chief Acc	2011	2018
8	Mr.V.Velnithi Esq.	SL.Acc	Chief Acc	2018	To date

Table : 2.6

List of The Grama Officer Divisions and Villages Kilinochchi District

Table: 2.6.1

Divisional Secretariat Karachchi

S. NO	G.S. DIVISION	G.N No	No. of Villages	SQ Km	Village
1	Vannerikulam	KN/01	04	74.79	Iyanarpuram Solai Kunsukulam Thikkai
2	Anaivilunthankulam	KN/02	01	20.77	Anaivilunthan
3	Kannakaipuram	KN/03	04	20.59	Kannakaipuram Kannakaipuram East Nanchundakadhu Kannakaipuram West
4	Skandapuram	KN/04	04	27.22	Skandapuram Maniyankulam Skandapuram West Vinayagar Kudiyiruppu
5	Akkarayankulam	KN/05	04	22.85	Akkarayankulam East Akkarayankulam West Akkarayankulam Center Kengatharan Kudiyiruppu
6	Konavil	KN/06	04	7.92	Konavil Gandhikiramam Unionkulam Rajan Kudiyiruppu
7	Ponnagar	KN/07	03	7.42	Ponnagar Center Aruviyalnager Vetha Kudiyiruppu
8	Bharathipuram	KN/08	03	6.85	Bharathipuram Bharathipuram North Bharathipuram Center
9	Malayalapuram	KN/09	02	5.85	Malayalapuram North Malayalapuram South
10	Vivegananthanagar	KN/10	02	3.51	Vivegananthanagar East Vivegananthanagar West
11	Krishnapuram	KN/11	02	7.72	Krishnapuram Vinayagapuram
12	Uthayanagar East	KN/12	01	1.45	Uthayanagar East
13	Uthayanagar West	KN/13	01	1.85	Uthayanagar West
14	Ambalkulam	KN/14	02	2.51	Ambalkulam Ananthanagar
15	Selvanagar	KN/15	01	2.41	Selvanagar
16	Ananthapuram	KN/16	02	2.25	Ananthapuram East Ananthapuram West

Divisional Secretariat Karachchi

S. NO	G.S. DIVISION	G.N No	No. of Villages	SQ Km	Village
17	Thondamannagar	KN/17	02	1.62	Thondamannagar East Thondamannagar West
18	Kanagambikaikulam	KN/18	03	4.31	Kanagambikaikulam 30 Housing Scheme Sevice Road
19	Ambalnagar	KN/19	03	5.48	Thiruvaiaru 3 Magalirthiddam Santhapuram
20	Thiruvaiaru	KN/20	04	7.09	Thiruvaiaru 1st Unit Vilsan Road Koramodai Eranimadu
21	Thiruvaiaru West	KN/21	01	4.06	Thiruvaiaru West
22	Rathnapuram	KN/22	01	2.35	Rathnapuram
23	Kilinochchi Town	KN/23	05	10.55	Kilinochchi Town Paravippanchan Kannan Kovilady Kachcheriyady Karadippokku
24	Maruthanagar	KN/24	02	12.84	Maruthanagar Ramanathankamam
25	Pannankandy	KN/25	03	6.85	Pannankandy Thennampillai farm Pungavanam Junction
26	Kanagapuram	KN/26	01	9.1	Kanagapuram
27	Thirunagar South	KN/27	01	1.7	Thirunagar South
28	Thirunagar North	KN/28	01	1.66	Thirunagar North
29	Kaneshapuram	KN/29	01	5.45	Kaneshapuram
30	Jeyanthinagar	KN/30	02	3.85	Jeyanthinagar North Jeyanthinagar South
31	Periyaparathan	KN/31	03	5.85	D5 D6 D7
32	Uruthirapuram North	KN/32	06	24.39	Sakthipuram (Ellukkadhu) Nivil Kunsupparathan Porikkadavai Uruthirapurisvaram Serugan
33	Uruthirapuram East	KN/33	03	6.85	Uruthirapuram D-8 Ananthampannai Ratnampannai

Divisional Secretariat Karachchi

S. NO	G.S. DIVISION	G.N No	No. of Villages	SQ Km	Village
34	Uruthirapuram West	KN/34	03	7.91	Kudimaththi Scheme I Scheme II
35	Sivanagar	KN/35	04	22.81	Sivanagar Unit-1 Sivanagar Unit 2 Sivansolai Sivanagar West
36	Ootupulam	KN/36	03	3.42	Valluvar Koddam Navalar Pannai New Colony
37	Puthumurippu	KN/37	03	8.52	Puthumurippu Salomnagar Solainagar
38	Vaddakachchi	KN/38	03	3.21	Vaddakkachchi North Vaddakkachchi Central Vaddakkachchi South
39	Civik Centre	KN/39	04	7.6	Civik Centre Agriculture Training Centre Paddy Land Scheme Educated Youth Scheme
40	Mayavanoor	KN/40	04	5.9	Vaddakachchi Coloni Ramanathapuram Colony 10, Housing Scheme Matha Kudiyiruppu
41	Ramanathapuram	KN/41	05	15.42	Ramanathapuram Colnny Puthukkadhu New Civik Center Alakapury Alady
42	Mavadiyamman	KN/42	04	6.21	Mavadimmam 5th Unit 6th Unit Puthukkadu
Total		42	115.00	410.96	

Table : 2.6.2

Divisional Secretariat Kandawalai

S. NO	G.S DIVISION	G.N No	No. of Villages	SQ Km	Village
1	Kumarapuram	KN/43	03	14.88	Kumarapuram Kanchipuram ParanthanKuda Kumarikuda
2	Paranthan	KN/44	05	7.20	Paranthan Town D-5 Unit Centralization Unit D-3 Unit Silvapuram
3	Umaiyalpuram	KN/45	04	10.45	Umaiyalpuram Rasayanapuram 1/4 Acre Vilavodai
4	Elephantpass	KN/46	04	14.45	Navatkoddiyan Uppalam Periyathivu Elephantpass
5	Thadduvankoddy	KN/47	06	14.48	Thadduvankoddy Thimelamadam Kaddukkulam Pillaimadam Veddukkaddai Ulakkaiyanthivu
6	Korakkankadhu	KN/48	05	8.74	Korakkankadhu Uriyan West Sivapuram Kiramiya vistharipputhiddam
7	Uriyan	KN/49	10	17.76	Uriyan West Panrimoddai Upparu Pulingathevan Murippu Uduppathu Kandal 2nd Unit 3rd Unit Mangayan Murippu Puthukkulam Palaya Korakkankadhu

Divisional Secretariat Kandawalai

S. NO	G.S DIVISION	G.N No	No. of Villages	SQ Km	Village
8	Murasumoddai	KN/50	06	4.86	Palaiyakamam Karai Anaikkaddu Kiramam Iyankovil Kiramam Settukandiyamman Kudiyiruppu Murugankovil Kudiyiruppu Murasumoddai Kudiyiruppu Unit-1
9	Kandawalai	KN/51	13	32.09	Velikkandal Pathanmoddai Guvaimavadi Konankulam Kallippiddy Madukkarai Avransaddi Sellavarippiddy Mannadithakulam Vannanpiddy Annamapiddy Kandawalai Panrisuddan North
10	Periyakulam	KN/52	06	6.50	Periyakulam Kudiyiruppu Velikkandal South Palaya Vaddakkachchi Iyanarkovillady Kaddaikadhu Puliyampokkanai Junction
11	Kalmaidunagar	KN/53	06	10.00	Kalmaidunagar 10 Acre Scheme Sampukkulam Navalnagar Raddaippanaikulam 6th Unit 7th Unit
12	Tharmapuram West	KN/54	06	3.20	1st Unit 2nd Unit 3rd Unit 4th Unit 5th Unit 6th Uint

Divisional Secretariat Kandawalai

S. NO	G.S DIVISION	G.N No	No. of Villages	SQ Km	Village
13	Tharmapurum East	KN/55	09	4.45	7th Unit 8th Unit 9th Unit 10th Unit 11th Unit 12th Unit 13th Unit Nethaliyaru Kaddaikadhu East
14	Puliyampokkanai	KN/56	08	24.68	Puliyampokkanai Kalaveddithidal Punnaineeravi Eachan Kadhu Nagathambiranpuram Velauthadaiyar Kudiyruppu Kaanan Nagenthirapuram
15	Punnaineeravi	KN/57	08	21.76	Puthuya Punnaineeravi Kumarasamipuram Ulavanoor Thambirasapuram Kallaru Mathiyavagupputhiddam Kannakipuram Theravil
16	Piramanthanaru	KN/58	04	14.20	Piramanthanaru Mailvaganapuram Kolunthuppulavu Madaththady
Total		16	103	209.70	

Table : 2.6.3

Divisional Secretariat Poonakary

S. NO	G.S DIVISION	G.N No	No. of Villages	SQ Km	Villages
1	Nallur	KN/59	11	25.85	Samipulam Nallur Mudkompan Neeradampan Jaddan Kumaresanthalvu Mithushan Thiyagam Iyanarpuram Pallavarayankadhu Eraman
2	Alankerny	KN/60	04	24.74	Alankerny Pookkulam Purakkulam Mulaiyadamban
3	Kollakurichchi	KN/61	06	38.57	Thumpirai Selvipuram Kasikkuda Sellaiyathivu Kavaikkulam Ellaikkallkulam
4	Cheddiyakurichchi	KN/62	02	20.85	Karukkaitivu Cheddiyakurichchi
5	Ganimadam	KN/63	03	9.16	Gnanimadam Siththankurichchi Sempankulam
6	Madduvilnadhu East	KN/64	07	5.47	Aththai Madduvilnadhu East Maravakurichchi 4th Mile Post Pallakadduvan Vadiyadi Sepalapiddi

Divisional Secretariat Poonakary

S. NO	G.S DIVISION	G.N No	No. of Villages	SQ Km	Villages
7	Pallikkuda	KN/65	12	14.42	Pallikkuda Sempankunru Manatkadhu Thelikarai 04th Mile Post Pallai Nedunkulam Paththinippai Arasapuram Chekkalai Karumari Paluvil
8	Madduvilnadhu West	KN/66	07	14.68	Vadiyady West Villadi Karikoddukkulam Nagarakulam Nallathannirkulam Uyarippiddy Netpulavu
9	Paramankiray	KN/67	03	13.75	Paramankiray Villadi West Veddukkadhu
10	Gowtharimunai	KN/68	04	21.72	Gowtharimunai Vinasiyodai Manniththalai Kalmunai
11	Jeyapuram North	KN/69	04	26.14	Thumpuruvil Jeyapuram North Thikkuvil Sunnivil
12	Jeyapuram South	KN/70	02	7.82	Jeyapuram South Pandiveddi
13	Kariyalainagapaduvan	KN/71	03	9.6	Kariyalai Nagapaduvan Kariyalainagapaduvan East Kumulamunai

Divisional Secretariat Poonakary

S. NO	G.S DIVISION	G.N No	No. of Villages	SQ Km	Villages
14	Pallavarayankadhu	KN/72	05	6.84	Pallavarayankadhu Amaiypuram Solai Solanila Village Model Village
15	Mulankavil	KN/73	08	45.12	Mulankavil Kariyalainagapaduvan 100 House Scheme Vinayagapuram Rasapuram Kathiravilkulam Iranaimathanagar 31 Mile Post
16	Nachchikudah	KN/74	02	17.65	Nachchikudah Karadikkunru
17	Kiranchi	KN/75	02	49.54	Kiranchi Moddayankulam
18	Ponnaveli	KN/76	04	88.83	Veravil Valaippadhu Ponnaveli Palavi
19	Iranaithivu	KN/77	03	8	Iranaithivu Palaithivu Sinnathivu
Total		19	92	448.75	

Table:2.6.4

Divisional Secretariat Pachchilaipalli

S. NO	G.S DIVISION	G.N No	No. of Villages	SQ Km	Villages
1	Kovilvayal	KN/78	02	27.37	Kovilvayal Sankatharvayal
2	Iyakkachchi	KN/79	03	13.55	Iyakkachchi Koddandarkulam Vinayagapuram
3	Mugavil	KN/80	04	21.15	Mugavil Malvil Urvanigampattu Kurunshative
4	Masar	KN/81	02	6.75	Masar Muruganthanagar
5	Soranpattu	KN/82	03	9.65	Soranpattu Mannaivindan Karanthai
6	Tharmakerny	KN/83	04	15.42	Tharmakerny Karnthai Sinnathalayady Peralai
7	Pulopallai	KN/84	01	6.01	Puloppallai East
8	Mullaiyady	KN/85	02	5.03	Vannankerny Mullaiyady
9	Thampakamam	KN/86	03	6.97	Thampakamam Periya Thampakamam Vannankerny North
10	Pallai Town	KN/87	02	0.9	Periyapallai Pallai Town
11	Pulopallai West	KN/88	01	5.78	Pulopallai West
12	Allipallai	KN/89	02	3.55	Allipallai Arathinagar
13	Kachcharvely	KN/90	02	1..91	Kachcharvely Selvapuram
14	Arasarkerny	KN/91	02	5.46	Arasarkerny Senthilnagar
15	Itthavil	KN/92	02	8.33	Itthavil Sathapuram
16	Mugamalai	KN/93	05	12.36	Sudalaipitty Ampalavalai Mugamalai Pontharkudieruppu Koovaanam
17	Vembodukerny	KN/94	03	2.21	Madaththady Vembodukerny Inthirapuram
18	Kilaly	KN/95	01	17.21	Kilaly
Total		18	44	167.70	

Table:- 2.7

Education Zone & Divisions - Kilinochchi District

No	Education Zone	Education Division
1	Kilinochchi	Karachchi
2		Kandawalai
3		Poonakary
4		Pachchilaipalli

Source: Zonal Education Office, Kilinochchi

Table:- 2.8

Pradeshiya Sabhas - Kilinochchi District

S.No	Divisional Secretariat	Local Authorities	Sub Office
1	Karachchi	Karachchi Pradeshiya Sabha	Kilinochchi
2	Poonakary	Poonakary Pradeshiya Sabha	Murasumoddai Poonakary Iranaimathanagar Pallavarayankadhu
3	Pachchilaipalli	Pachchilaipalli Pradeshiya Sabha	Pulopallai Mugamalai Iyakkachchi

Source: Department of Local Government, Kilinochchi

Table:-2.9

Local Authorities and Grama Niladhari Division - 2018

No	Divisional Secretariat	Pradeshiya Sabha	Sub Office Pradeshiya Sabha	Grama Niladhari Division
1	Karachchi	1	1	42
2	Kandawalai	1	1	16
3	Poonakary	1	3	19
4	Pachchilaipalli	1	3	18
Total		3	8	95

Source:- District Secretariat, Kilinochchi

Table:-2.10

Classification of Service Centers in Local Authority in Kilinochchi District - 2018

No	Local Authorities	PUBLIC LIBRARIES	COMMUNITY CENTRES	HEALTHCENTRES	MARKETS	PLAY - GROUND	TUBE WELLS	PUBLIC WELLS	Ayurvedic Dispensary	CMETERY
1	Karachchi Pradeshiya Sabha	4	58	-	19	3	6	22	3	35
2	Poonakary Pradeshiya Sabha	3	31	-	8	1	22	172	3	37
3	Pachchilaipalli Pradeshiya Sabha	3	22	-	3	1	9	192	3	20
Total		10	111	-	30	5	37	386	9	92

Source: ACLG Office , Kilinochchi

Table:-2.11

Staff Details of Office at the District Secretariat, Kilinochchi - 2018

No	Designation	Service	Grade/ Class	Salary Code	Service Level	Approved Cadre			Existing Cadre		
						Permanent	Casual	Contract	Permanent	Casual	Contract
1	District Secretary / Government Agent	SLAS	Special	SL 3- 2016	Senior	1	-	-	1	-	-
2	Addl. District Secretary	SLAS	I	SL 1- 2016	Senior	2	-	-	1	-	-
3	Director (Planning)	SLPS	I	SL 1- 2016	Senior	1	-	-	1	-	-
4	Chief Accountant	SLACS	I	SL 1- 2016	Senior	1	-	-	1	-	-
5	Chief Internal Auditor	SLACS	I	SL 1- 2016	Senior	1	-	-	1	-	-
6	Asst. District Secretary	SLAS	III//II	SL 1- 2016	Senior	1	-	-	1	-	-
7	Assistant Director / Deputy Director (Planning)	SLPS	III//II	SL 1- 2016	Senior	3	-	-	1	-	-
8	Assistant Director	Supernumerary	III//II	SL 1- 2016	Senior	1	-	-	1	-	-
9	Accountant	SLACS	III//II	SL 1- 2016	Senior	1	-	-	1	-	-
10	Engineer	SLEngS	III//II	SL 1- 2016	Senior	1	-	-	1	-	-
11	Administrative Officer	PMAS	Supra	MN 7- 2016	Tertiary	1	-	-	-	-	-
12	Translator (Sinhala-Tamil) (Sinhala-English)	TS	II//I	MN 6- 2016	Tertiary	2	-	-	Nil	-	-
13	Information and Communication Technology Officer	SLICTS	Class 2 Grade II//I	MN 6- 2016	Tertiary	1	-	-	1	-	-

Staff Details of Office at the District Secretariat, Kilinochchi - 2018

No	Designation	Service	Grade/ Class	Salary Code	Service Level	Approved Cadre		Existing Cadre		
						Permanent	Casual	Permanent	Casual	Contract
14	Budget Assistant	AS	III/II/I	MN 4- 2016	Secondary	1	-	1	-	-
15	Development Officer	DOS	III/II/I	MN 4- 2016	Secondary	20	-	20	-	-
16	Development Officer (Development)	DOS	III/II/I	MN 4- 2016	Secondary	12	-	12	-	-
17	Technical Officer	SLTS	III/II/I	MN 3- 2016	Secondary	2	-	1	-	-
18	Draftsman	SLTS	III/II/I	MN 3- 2016	Secondary	1	-	Nil	-	-
19	Public Management Assistant	PMAS	III/II/I	MN 2- 2016	Secondary	38	-	35	-	-
20	Information and Communication Technology Assistant	SLICTS	Class 3 Grade III/II/I	MT 1- 2016	Secondary	2	-	Nil	-	-
21	Technical Assistant	Departmental	III/II/I	MT 1- 2016	Secondary	2	-	2	-	-
22	Driver	CDS	III/II//Special	PL 3- 2016	Primary	10	-	8	-	-
23	Bungalow Keeper Cum Cook	Departmental	III/II// Special	PL 2- 2016	Primary	1	-	Nil	-	-
24	Electrician	Departmental	III/II// Special	PL 2- 2016	Primary	1	-	Nil	-	-
25	K. K.S.	OES	III/II// Special	PL 1- 2016	Primary	15	-	15	-	-
26	Watcher	OES	III/II// Special	PL 1- 2016	Primary	1	-	1	-	-
Total						123		107		

1401E-Z.LZ

Staff Details of Office at the Divisional Secretariat, Karachchi- 2018

No	Designation	Service	Grade/ Class	Salary Code	Service Level	Approved Cadre		Existing Cadre		
						Permanent	Casual	Permanent	Casual	Contract
1	Divisional Secretary	SLAS	I	SL 1-2016	Senior	1	-	1	-	Contract
2	Asst. Divisional Secretary	SLAS	III/II	SL 1-2016	Senior	1	-	1	-	Casual
3	Assistant Director / Deputy Director (Planning)	SLPS	III/II	SL 1-2016	Senior	1	-	1	-	Casual
4	Accountant	SLAcS	III/II	SL 1-2016	Senior	1	-	1	-	Casual
5	Administrative Officer	PMAS	Supra	MN 7-2016	Tertiary	1	-	Nil	-	Casual
6	Administrative Grama Niladhari			MN 7-2016	Tertiary	1	-	Nil	-	Casual
7	Translator(Sinhala - Tamil)	TS	II / I	MN 6-2006 A	Tertiary	1	-	Nil	-	Casual
8	Development Officer	DOS	III/II/I	MN 4-2016	Secondary	5	-	6	-	Casual
9	Development Officer (Development)	DOS	III/II/I	MN 4-2016	Secondary	51	-	46	-	Casual
10	Technical Officer	SLTS	III/II/I	MN 3-2016	Secondary	1	-	Nil	-	Casual
11	Public Management Assistant	PMAS	III/II/I	MN 2-2016	Secondary	28	-	27	-	Casual
12	Grama Niladhari			MN 2-2016	Secondary	42	-	32	-	Casual
13	Information and Communication Technology Assistant	SLICTS	Class 3 Grade III/II/I	MT 1-2016	Secondary	1	-	Nil	-	Casual
14	Technical Assistant	Departmental	III/II/I	MT 1-2016	Secondary	1	-	1	-	Casual
15	Driver	CDS	III/II/I Special	PL 3-2016	Primary	2	-	2	-	Casual
16	K.K.S.	OES	III/II/I/ Special	PL 1-2016	Primary	7	-	7	-	Casual
17	Watcher	OES	III/II/I/ Special	PL 1-2016	Primary	1	-	1	-	Casual
Total						146		126		

Staff Details of Office at the Divisional Secretariat, Kandawalai- 2018

No	Designation	Service	Grade/ Class	Salary Code	Service Level	Approved Cadre			Existing Cadre			
						Permanent	Casual	Contract	Permanent	Casual	Contract	
1	Divisional Secretary	SLAS	I	SL 1-2016	Senior	1	-	-	-	-	-	-
2	Asst. Divisional Secretary	SLAS	III/II	SL 1-2016	Senior	1	-	-	1	-	-	-
3	Assistant Director / Deputy Director (Planning)	SLPS	III/II	SL 1-2016	Senior	1	-	-	1	-	-	-
4	Accountant	SLAS	III/II	SL 1-2016	Senior	1	-	-	1	-	-	-
5	Administrative Officer	PMAS	Supra	MN 7-2016	Tertiary	1	-	-	-	-	-	-
6	Administrative Grama Niladhari			MN 7-2016	Tertiary	1	-	-	1	-	-	-
7	Translator (Sinhala - Tamil)	TS	III / I	MN 6-2006 A	Tertiary	1	-	-	Nil	-	-	-
8	Development Officer	DOS	III/II/I	MN 4-2016	Secondary	5	-	-	7	-	-	-
9	Development Officer (Development)	DOS	III/II/I	MN 4-2016	Secondary	25	-	-	23	-	-	-
10	Technical Officer	SLTS	III/II/I	MN 3-2016	Secondary	1	-	-	Nil	-	-	-
11	Public Management Assistant	PMAS	III/II/I	MN 2-2016	Secondary	21	-	-	19	-	-	-
12	Grama Niladhari			MN 2-2016	Secondary	16	-	-	15	-	-	-
13	Information and Communication Technology Assistant	SLICTS	Class 3 Grade III/II/I	MT 1-2016	Secondary	1	-	-	Nil	-	-	-
14	Technical Assistant	Departmental	III/II/I	MT 1-2016	Secondary	1	-	-	1	-	-	-
15	Driver	CDS	III/II/I/ Special	PL 3-2016	Primary	2	-	-	2	-	-	-
16	K. K. S.	OES	III/II/I/ Special	PL 1-2016	Primary	7	-	-	7	-	-	-
Total						86			78			

Table:-2.13

Table:-2.14

Staff Details of Office at the Divisional Secretariat, Poonakary - 2018

No	Designation	Service	Grade/ Class	Salary Code	Service Level	Approved Cadre			Existing Cadre		
						Permanent	Casual	Contract	Permanent	Casual	Contract
1	Divisional Secretary	SLAS	I	SL 1-2016	Senior	1	-	-	1	-	-
2	Asst. Divisional Secretary	SLAS	III/II	SL 1-2016	Senior	1	-	-	1	-	-
3	Assistant Director / Deputy Director (Planning)	SLPS	III/II	SL 1-2016	Senior	1	-	-	1	-	-
4	Accountant	SLACS	III/II	SL 1-2016	Senior	1	-	-	1	-	-
5	Administrative Officer	PMAS	Supra	MN 7-2016	Tertiary	1	-	-	-	-	-
6	Administrative Grama Niladhari			MN 7-2016	Tertiary	1	-	-	1	-	-
7	Translator (Sinhala - Tamil)	TS	III / I	MN 6-2006 A	Tertiary	1	-	-	Nil	-	-
8	Development Officer	DOS	III/II/I	MN 4-2016	Secondary	5	-	-	5	-	-
9	Development Officer (Development)	DOS	III/II/I	MN 4-2016	Secondary	28	-	-	23	-	-
10	Technical Officer	SLTS	III/II/I	MN 3-2016	Secondary	1	-	-	Nil	-	-
11	Public Management Assistant	PMAS	III/II/I	MN 2-2016	Secondary	20	-	-	18	-	-
12	Grama Niladhari			MN 2-2016	Secondary	19	-	-	15	-	-
13	Information and Communication Technology Assistant	SLICTS	Class 3 Grade III/II/I	MT 1-2016	Secondary	1	-	-	Nil	-	-
14	Technical Assistant	Departmental	III/II/I	MT 1-2016	Secondary	1	-	-	1	-	-
15	Driver	CDS	III/II/I Special	PL 3-2016	Primary	2	-	-	2	-	-
16	K.K.S.	OES	III/II/I/ Special	PL 1-2016	Primary	5	-	-	4	-	-
Total						89			71		

Table:-2.15

Staff Details of Office at the Divisional Secretariat, Pachchilaipalli- 2018

No	Designation	Service	Grade/ Class	Salary Code	Service Level	Approved Cadre			Existing Cadre		
						Permanent	Casual	Contract	Permanent	Casual	Contract
1	Divisional Secretary	SLAS	I	SL 1-2016	Senior	1	-	-	1	-	-
2	Asst. Divisional Secretary	SLAS	III/II	SL 1-2016	Senior	1	-	-	1	-	-
3	Assistant Director / Deputy Director (Planning)	SLPS	III/II	SL 1-2016	Senior	1	-	-	Nil	-	-
4	Assistant Director	Supernumerary	III/II	SL 1-2016	Senior	1	-	-	1	-	-
5	Accountant	SLAcS	III/II	SL 1-2016	Senior	1	-	-	1	-	-
6	Administrative Officer	PMAS	Supra	MN 7-2016	Tertiary	1	-	-	Nil	-	-
7	Administrative Grama Niladhari			MN 7-2016	Tertiary	1	-	-	Nil	-	-
8	Translator (Sinhala - Tamil)	TS	II / I	MN 6-2006 A	Tertiary	1	-	-	Nil	-	-
9	Development Officer	DOS	III/II/I	MN 4-2016	Secondary	5	-	-	7	-	-
10	Development Officer (Development)	DOS	III/II/I	MN 4-2016	Secondary	27	-	-	27	-	-
11	Technical Officer	SLTS	III/II/I	MN 3-2016	Secondary	1	-	-	Nil	-	-
12	Public Management Assistant	PMAS	III/II/I	MN 2-2016	Secondary	20	-	-	16	-	-
13	Grama Niladhari			MN 2-2016	Secondary	18	-	-	15	-	-
14	Information and Communication Technology Assistant	SLICTS	Class 3 Grade III/II/I	MT 1-2016	Secondary	1	-	-	Nil	-	-
15	Technical Assistant	Departmental	III/II/I	MT 1-2016	Secondary	1	-	-	1	-	-
16	Driver	CDS	III/II/I Special	PL 3-2016	Primary	2	-	-	2	-	-
17	K.K.S.	OES	III/II/I/ Special	PL 1-2016	Primary	6	-	-	6	-	-
Total						89			78		

Staff Details of Office at the Karachchi Pradeshhiya Sabha - 2018

Table:-2.16

S. No	Position	Service	Centere	DMS Approved Cadre	Present Cadre	Class	Additional Requirement	Service Level as per 06/2006 Circular
1	Secretary	PPMAS	KPS	1	1	Supra		Tertiary Level
2	Ayurvedic Medical Officer	SL AYMS	KPS	1	1	II		Senior Level
3	Ayurvedic Medical Officer	SL AYMS	KPS	2	3	III		Senior Level
4	Local Gov.Assistant	DOS	KPS	-	1	II		Secondary Level
5	Development Officer	DOS	KPS	4	4	III		Secondary Level
6	Development Officer	DOS	KPS	2	3	Trainee		Secondary Level
7	Librarian	SLGLS	KPS	4	4	III		Secondary Level
8	Technical Officer (Civil)	SLTS	KPS	2	2	III		Secondary Level
9	Technical Officer (Civil)	SLTS	KPS	1	1	Trinee		Secondary Level
10	Management Assistant	PPMAS	KPS	1	1	I		Secondary Level
11	Management Assistant	PPMAS	KPS	2	2	II		Secondary Level
12	Management Assistant	PPMAS	KPS	12	13	III		Secondary Level
13	Revenue Inspektor	Dept	KPS	4	5	III		Secondary Level
14	Health Supervisor	Dept	KPS	1	1	III		Primary Level
15	Market Supervisor	Dept	KPS	2	-			Primary Level
16	Work/ Field Supervisor	Dept	KPS	1	2	III		Primary Level
17	Driver	PDS	KPS	6	6	III		Primary Level
18	Electrician	Dept	KPS	1	1	III		Primary Level
19	Ayurvedic Dispenser	Dept	KPS	3	3	III		Primary Level

Staff Details of Office at the Karachchi Pradeshya Sabha - 2018

S. No	Position	Service	Centere	DMS Approved Cadre	Present Cadre	Class	Additional Requirement	Service Level as per 06/2006 Circular
20	KKS	OES	KPS	4	3	III		Primary Level
21	Watcher	OES	KPS	4	3	III		Primary Level
22	Library Attendant	Dept	KPS	1	1	II		Primary Level
23	Library Attendant	Dept	KPS	3	3	III		Primary Level
24	Health Labourer	Dept	KPS	25	21	III		Primary Level
25	Work/ Field Labourer	Dept	KPS	6	6	II		Primary Level
26	Work/ Field Labourer	Dept	KPS	14	14	III		Primary Level
27	Cemetery Labourer	Dept	KPS	1	1	III		Primary Level
28	Nursery School Teacher *	Dept	KPS	2	-			Primary Level
29	Linesman *	Dept	KPS	2	-			Primary Level
30	Linesman Mate *	Dept	KPS	2	-			Primary Level
	Total			114	106			

Source : ACLG, Kilinochchi

Table:-2.17

Staff Details of Office at the Poonakary Pradeshiya Sabha - 2018

S. No	Position	Service	Centere	DMS Approved Cadre	Present Cadre	Class	Additional Requirement	Service Level as per 06/2006 Circular
1	Secretary	PPMAS	PoPS	1	-	Supra		Tertiary Level
2	Ayurvedic Medical Officer	SLAYMS	PoPS	3	3	III		Senior Level
3	Development Officer	DOS	PoPS	1	1	III		Secondary Level
4	Development Officer	DOS	PoPS	5	5	Trainee		Secondary Level
5	Librarian	SLGLS	PoPS	2	1	III		Secondary Level
6	Technical Officer(Civil)	SLTS	PoPS	3	1	III		Secondary Level
7	Management Assistant	PPMAS	PoPS	1	1	I		Secondary Level
8	Management Assistant	PPMAS	PoPS	1	1	II		Secondary Level
9	Management Assistant	PPMAS	PoPS	7	8	III		Secondary Level
10	Revenue Inspector	Dept	PoPS	2	2	III		Secondary Level
11	Market Supervisor	Dept	PoPS	1	-			Primary Level
12	Driver	Dept	PoPS	1	1	II		Primary Level
13	Driver	Dept	PoPS	6	1	III		Primary Level
14	Electrician	Dept	PoPS	1	-			Primary Level
15	Ayurvedic Dispensor	Dept	PoPS	3	1	III		Primary Level
16	KKS	Dept	PoPS	4	-			Primary Level
17	Watcher	Dept	PoPS	3	3	II		Primary Level
18	Library attendant	Dept	PoPS	3	1	III		Primary Level
19	Work/ Field Labourer	Dept	PoPS	9	4	III		Primary Level
20	Health Labourer	Dept	PoPS	8	8	III		Primary Level
21	Nursary School Teacher *	Dept	PoPS	1	-			Primary Level
Total				66	42		0	

Source : ACLG, Kilinochchi

Table:-2.18

Staff Details of Office at the Pachchilaipalli Pradeshiya Sabha - 2018

S. No	Position	Service	Centere	DMS Approved Cadre	Present Cadre	Class	Additional Requirement	Service Level as per 06/2006 Circular
1	Secretary	PPMAS	PPS	1	1	Supra		Tertiary Level
2	Ayurvedic Medical Officer	SLAMYS	PPS	1	1	II		Senior Level
3	Ayurvedic Medical Officer	SLAMYS	PPS	1	1	III		Senior Level
4	Local Govt Assistant	SLGLA	PPS	1	1	III		Secondary Level
5	Development Officer	PPDOS	PPS	3	3	III		Secondary Level
6	Development Officer	PPDOS	PPS	3	1	Trainee		Secondary Level
7	Librarian	SLGLS	PPS	3	2	III		Secondary Level
8	Technical Officer	SLTS	PPS	3	2	III		Secondary Level
9	Management Assistant	PPMAS	PPS	10	2	I		Secondary Level
10	Management Assistant	PPMAS	PPS		3	II		Secondary Level
11	Management Assistant	PPMAS	PPS		4	III		Secondary Level
12	Revenue Inspector	PPRIS	PPS	2	2	III		Secondary Level
13	Pre School Teacher	PPSTS	PPS	1	0			Primary Level
14	Driver	Dept.	PPS	5	5	III		Primary Level
15	Ayurvedic Compounder	Dept.	PPS	2	1	II		Primary Level
16	Electrician	Dept.	PPS	1	1	III		Primary Level
17	KKS	Dept.	PPS	1	1	II		Primary Level

Staff Details of Office at the Pachchilaipalli Pradeshiya Sabha - 2018

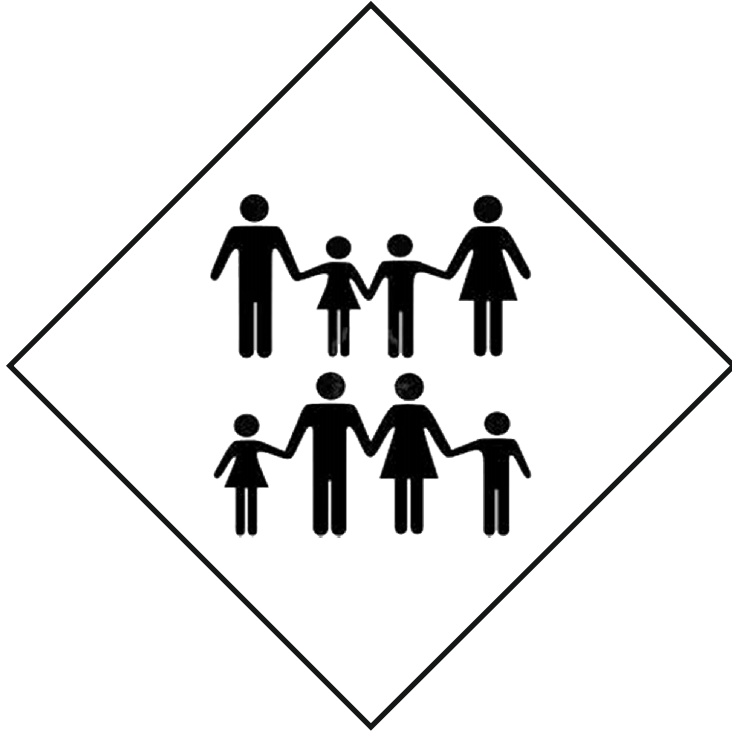
S. No	Position	Service	Centere	DMS Approved Cadre	Present Cadre	Class	Additional Requirement	Service Level as per 06/2006 Circular
18	KKS	Dept.	PPS	1	1	III		Primary Level
19	watcher	Dept.	PPS	1	1	II		Primary Level
20	watcher	Dept.	PPS	3	1	III		Primary Level
21	Library Attendent	Dept.	PPS	1	1	II		Primary Level
22	Library Attendent	Dept.	PPS	2	2	III		Primary Level
23	Work/Field Labour	Dept.	PPS	7	6	III		Primary Level
24	Work/Field Labour *	Dept.	PPS	1	1	III		Primary Level
25	Health Labour	Dept.	PPS	2	2	II		Primary Level
26	Health Labour	Dept.	PPS	8	6	III		Primary Level
27	Electricity Labourer	Dept.	PPS	2	2	II		Primary Level
28	Linesman*	Dept.	PPS	1				Primary Level
29	Linesman Mate*	Dept.	PPS	1				Primary Level
Total				68	54		0	

Source : ACLG, Kilinochchi

Table:-2.19

Staff details of Office at the ACLG Office at Kilinochchi District - 2018

No	Designation	Service	Centre	DMC Approved Cadre	Existing Cadre	Vacant	Excess	Grade/Class	Additional Requirement	Service Level
1	Assistant Commissioner	SLAS	ACLG	1	1			III		Senior Level
2	Community Development Officer	CDO	ACLG	2	2			II		Tertiary Level
3	Community Development Officer	CDO	ACLG	1	1			III		Secondary Level
4	Local Government Assistant	LGA	ACLG		1			II		Secondary Level
5	Investigation Officer	IO	ACLG	1	2		1	II		Secondary Level
6	Development Officer	DOS	ACLG	1	1			II		Secondary Level
7	Development Officer	DOS	ACLG	3	3			III		Secondary Level
8	Technical Officer	SLTS	ACLG	2	2			II		Secondary Level
9	Management Assistant	PPMAS	ACLG	1	1			I		Secondary Level
10	Management Assistant	PPMAS	ACLG	2	2			II		Secondary Level
11	Management Assistant	PPMAS	ACLG	1	3		2	III		Secondary Level
12	Driver	PDS	ACLG	1	1			III		Primary Level
13	KKS	OES	ACLG	1	1			II		Primary Level
14	KKS	OES	ACLG	1	1			III		Primary Level
Total				18	22	0	3			

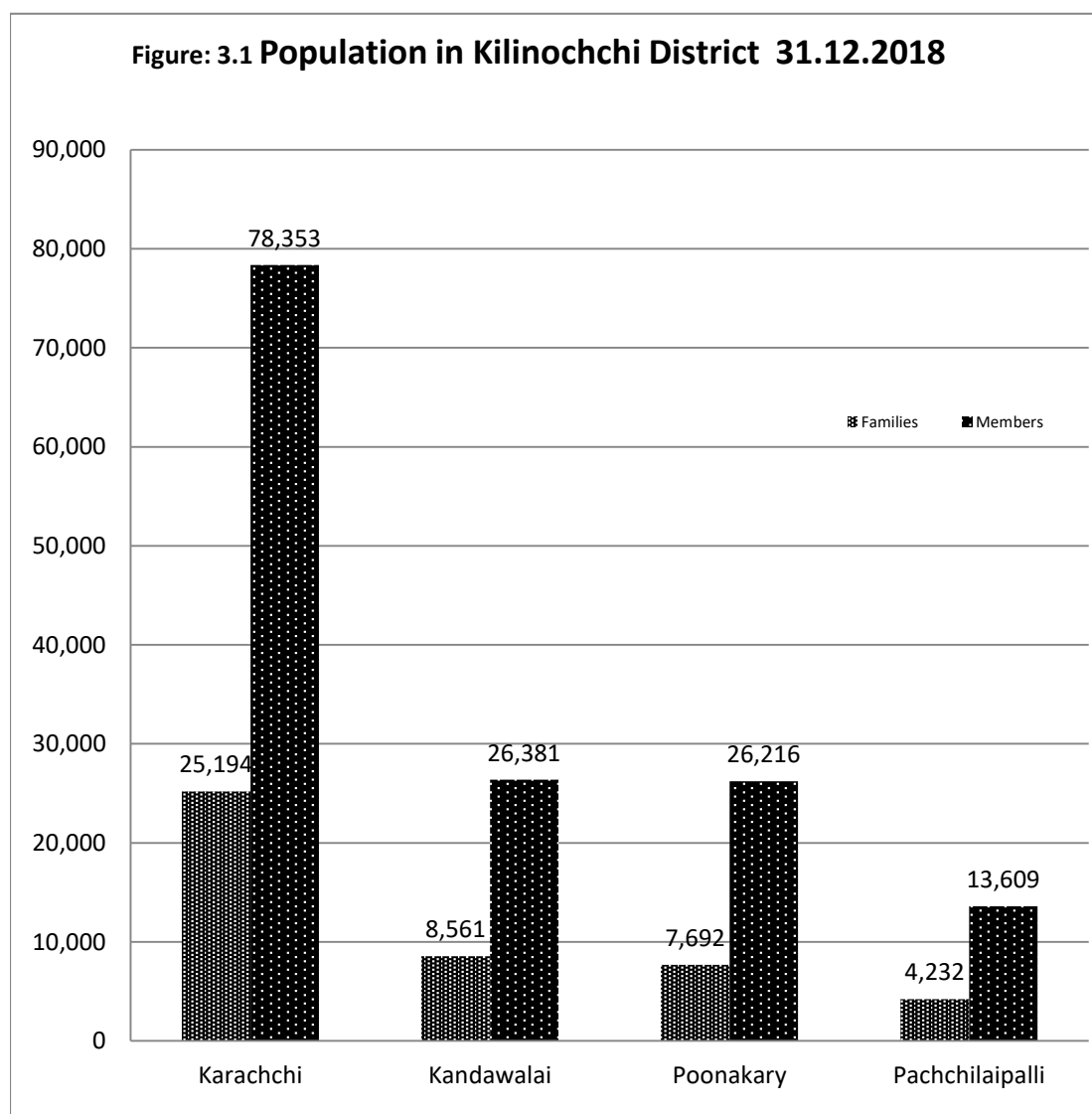


Chapter III

Table : 3.1

District Population As At 31.12.2018

S.No	A.G.A's Division	Total No. of Families	Total No. of Members
1	Karachchi	25,194	78,353
2	Kandawalai	8,561	26,381
3	Poonakary	7,692	26,216
4	Pachchilaipalli	4,232	13,609
Total		45,679	144,559



Source: District Secretariat, Kilinochchi

Table: 3.2

Population as at 31.12.2018 - Kilinochchi District.

DS Division	Male	Female	Total	Sex Ratio (Female / Male)	Sex Percentage	
					Male	Female
Karachchi	37,871	40,482	78,353	1.07	48.33	51.67
Kandawalai	12,731	13,650	26,381	1.07	48.26	51.74
Poonakary	13,004	13,212	26,216	1.02	49.60	50.40
Pachchilaipalli	6,658	6,951	13,609	1.04	48.92	51.08
Total	70,264	74,295	144,559		48.61	51.39

Source: District Planning Secretariat, Kilinochchi

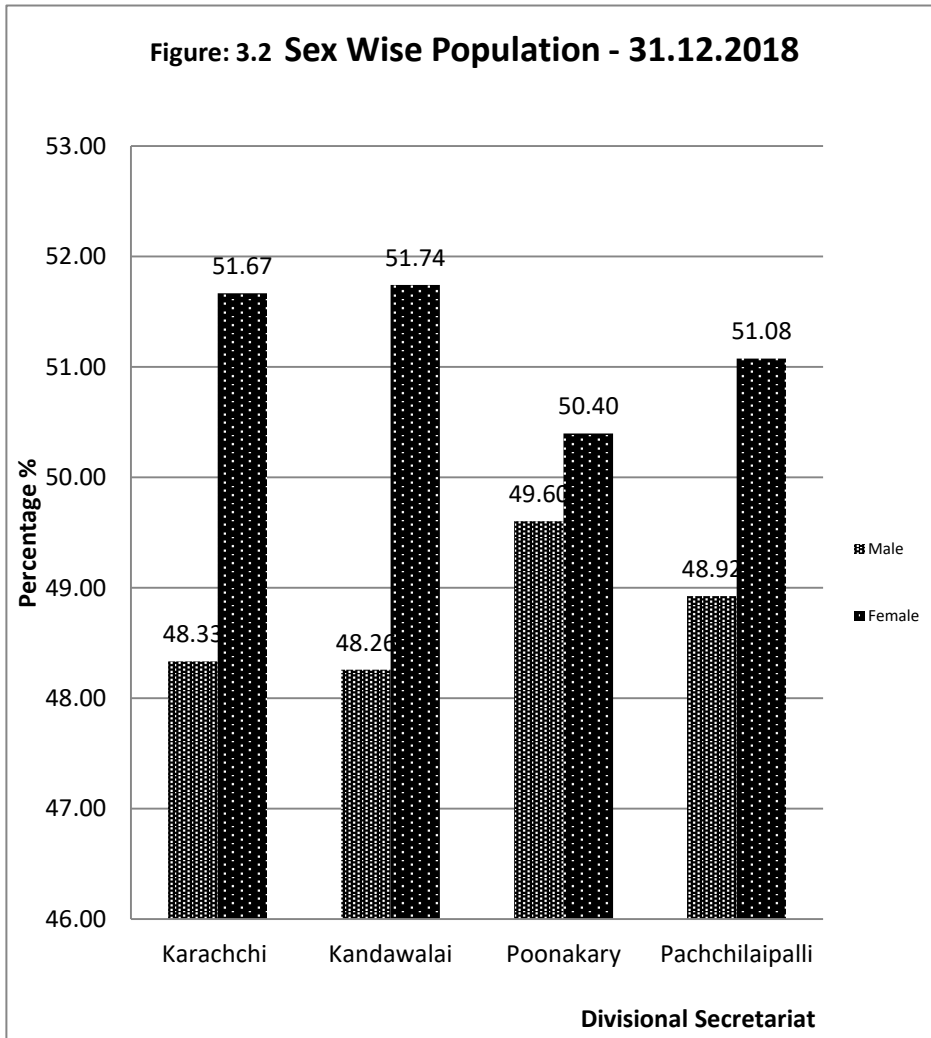


Table :3.3

Population Figures Ethnic wise as at 31.12.2018 Kilinochchi District

No.	D.S. Division	Total		Sinhala		Tamil		Indian Tamil		Muslim		Other	
		Families	Members	Families	Members	Families	Members	Families	Members	Families	Members	Families	Members
1	Karachchi	25,194	78,353	36	97	24,899	77,367	0	0	259	889	0	0
2	Kandawalai	8,561	26,381	1	2	8,554	26,354	0	0	6	25	0	0
3	Poonakary	7,692	26,216	1	3	7,213	24,385	0	0	478	1,828	0	0
4	Pachchilaippalli	4,232	13,609	2	9	4,227	13,587	0	0	3	13	0	0
Total		45,679	144,559	40	111	44,893	141,693	0	0	746	2,755	0	0

District Secretariat, Kilinochchi

Figure: 3.3 Population Figures Ethnic Wise - 31-12-2018

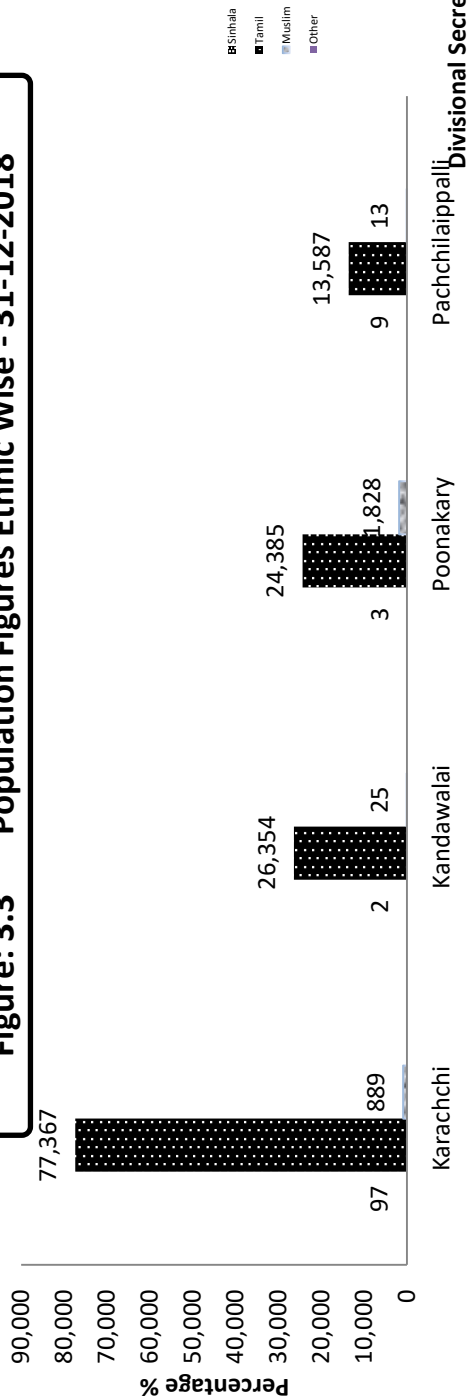


Table:3.3.1

Divisional Secretariat - Karachchi

No.	G.N. Division	Total		Sinhala		Tamil		Indian Tamil		Muslim		Other	
		Families	Members	Families	Members	Families	Members	Families	Members	Families	Members	Families	Members
1	Vannerikkulam	469	1,632	0	0	469	1632			0	0		
2	Anaivilunthan	436	1,390	3	12	432	1373			1	5		
3	Kannagaipuram	302	1,067	2	6	300	1061			0	0		
4	Skanthapuram	866	2,675	0	0	865	2672			1	3		
5	Akkarayankulam	800	2,583	0	0	800	2583			0	0		
6	Konavil	1,112	4,327	1	7	1109	4313			2	7		
7	Ponnagar	642	2,137	0	0	638	2125			4	12		
8	Parathipuram	938	3,035	0	0	935	3026			3	9		
9	Malayalapuram	755	2,384	2	6	751	2371			2	7		
10	Vivegananthanagar	632	1,885	1	3	631	1882			0	0		
11	Kirushnapuram	896	2,875	2	6	894	2869			0	0		
12	Uthayanagar East	736	2,319	0	0	734	2308			2	11		
13	Uthayanagar West	809	2,322	0	0	809	2322			0	0		
14	Ambalkulam	968	3,005	0	0	964	2991			4	14		
15	Selvanagar	850	2,737	0	0	850	2737			0	0		
16	Ananthapuram	778	2,163	3	6	774	2153			1	4		
17	Thondamannagar	331	1,003	0	0	328	992			3	11		
18	Kanagambikaikkulam	637	1,845	1	4	563	1584			73	257		
19	Ambalnagar	1,115	3,431	0	0	1115	3431			0	0		
20	Thiruvaiyaru	341	1,033	1	1	340	1032			0	0		
21	Thiruvaiyaru West	382	1,042	0	0	382	1042			0	0		
22	Radnapuram	441	1,337	1	4	440	1333			0	0		
23	Kilinochchi town	510	1,547	12	28	463	1388			35	131		
24	Maruthanagar	416	1,227	0	0	415	1223			1	4		
25	Pannankandy	322	967	0	0	322	967			0	0		
26	Kanagapuram	373	1,026	1	3	372	1023			0	0		

Divisional Secretariat - Karachchi

No.	G.N. Division	Total		Sinhala		Tamil		Indian Tamil		Muslim		Other	
		Families	Members	Families	Members	Families	Members	Families	Members	Families	Members	Families	Members
27	Thirunagar South	388	1,127	1	4	381	1105			6	18		
28	Thirunagar North	484	1,371	1	2	465	1300			18	69		
29	Kaneshapuram	265	806	0	0	265	806			0	0		
30	Jeyanthinagar	634	1,926	1	1	632	1920			1	5		
31	Periyaparanthan	417	1,322	1	2	416	1320			0	0		
32	Uruththirapuram North	522	1,623	0	0	522	1623			0	0		
33	Uruththirapuram East	450	1,527	0	0	450	1527			0	0		
34	Uruththirapuram West	410	1,208	0	0	410	1208			0	0		
35	Sivanagar	431	1,302	0	0	430	1298			1	4		
36	Oottuppulam	447	1,466	2	2	445	1464			0	0		
37	Puthumurippu	508	1,665	0	0	508	1665			0	0		
38	Vaddakkachchi	622	1,936	0	0	622	1936			0	0		
39	Civic centre	269	802	0	0	269	802			0	0		
40	Mayavanoor	1,001	3,066	0	0	999	3058			2	8		
41	Ramanathapuram	850	2,671	0	0	848	2663			2	8		
42	Mavadiyamman	639	1,541	0	0	542	1239			97	302		
Total		25,194	78,353	36	97	24,899	77,367	0	0	259	889	0	0

Table :3.3.2

Divisional Secretariat:- Kandawalai

No.	G.N. Division	Total		Sinhala		Tamil		Indian Tamil		Muslim		Other	
		Families	Members	Families	Members	Families	Members	Families	Members	Families	Members	Families	Members
1	Kumarapuram	439	1325	0	0	439	1,325	0	0	0	0	0	0
2	Paranthan	926	3073	0	0	925	3,069	0	0	1	4	0	0
3	Umaiyalpuram	275	852	0	0	273	843	0	0	2	9	0	0
4	Elephantpass	20	45	1	2	19	43	0	0	0	0	0	0
5	Thaduvankoddi	107	349	0	0	107	349	0	0	0	0	0	0
6	Korakankaddu	503	1632	0	0	503	1,632	0	0	0	0	0	0
7	Uriyan	265	765	0	0	265	765	0	0	0	0	0	0
8	Murasumoodai	281	839	0	0	281	839	0	0	0	0	0	0
9	Kandawalai	378	1091	0	0	376	1,083	0	0	2	8	0	0
10	Periyakulam	428	1180	0	0	428	1,180	0	0	0	0	0	0
11	Kalmadunagar	909	2945	0	0	909	2,945	0	0	0	0	0	0
12	Tharumapuram west	414	1223	0	0	414	1,223	0	0	0	0	0	0
13	Tharumapuram east	571	1695	0	0	571	1,695	0	0	0	0	0	0
14	Puliyampokkanai	443	1417	0	0	443	1,417	0	0	0	0	0	0
15	Punnaineeravi	1857	5703	0	0	1,856	5,699	0	0	1	4	0	0
16	Piramanthanaru	745	2247	0	0	745	2,247	0	0	0	0	0	0
Total		8,561	26,381	1	2	8,554	26,354	0	0	6	25	0	0

Table :3.3.3

Divisional Secretariat - Poonakary

No.	G.N. Division	Total		Sinhala		Tamil		Indian Tamil		Muslim		Other	
		Families	Members	Families	Members	Families	Members	Families	Members	Families	Members	Families	Members
1	Nallur	639	1,996	0	0	639	1,996	0	0	0	0	0	0
2	Alankerny	97	291	0	0	97	291	0	0	0	0	0	0
3	Kollakurichchi	312	1,055	0	0	312	1,055	0	0	0	0	0	0
4	Cheddiyakurichchi	196	685	0	0	196	685	0	0	0	0	0	0
5	Gnanimadam	116	361	0	0	116	361	0	0	0	0	0	0
6	Madduvilnadu East	156	477	0	0	156	477	0	0	0	0	0	0
7	Pallikuda	890	3,054	0	0	889	3,051	0	0	1	3	0	0
8	Madduvilnadu West	263	840	0	0	263	840	0	0	0	0	0	0
9	Paramankirai	163	494	0	0	163	494	0	0	0	0	0	0
10	Gowatharimunai	116	379	0	0	116	379	0	0	0	0	0	0
11	Jeyapuram North	236	700	0	0	236	700	0	0	0	0	0	0
12	Jeyapuram South	231	701	1	3	230	698	0	0	0	0	0	0
13	Kariyalainagapaaduvan	615	2,310	0	0	613	2,306	0	0	2	4	0	0
14	Pallavarajankaddu	346	1,125	0	0	346	1,125	0	0	0	0	0	0
15	Mulankavil	939	3,025	0	0	939	3,025	0	0	0	0	0	0
16	Nachchikuda	954	3,686	0	0	479	1,865	0	0	475	1821	0	0
17	Kiranchi	570	1,925	0	0	570	1,925	0	0	0	0	0	0
18	Ponnaveli	501	1,877	0	0	501	1,877	0	0	0	0	0	0
19	Iranaithevu	352	1,235	0	0	352	1,235	0	0	0	0	0	0
Total		7,692	26,216	1	3	7,213	24,385	0	0	478	1,828	0	0

Table :3.3.4

Divisional Secretariat - Pachchilaippalli

No.	G.N. Division	Total		Sinhala		Tamil		Indian Tamil		Muslim		Other	
		Families	Members	Families	Members	Families	Members	Families	Members	Families	Members	Families	Members
1	Kovilivayal	259	869			259	869						
2	Iyakkachchi	234	759	2	7	231	750			1	2		
3	Mukavil	286	903			286	903						
4	Masar	182	544			182	544						
5	Soranpattu	312	1004			312	1004						
6	Tharmakerny	245	891			245	891						
7	Pulopallai	274	836		1	274	835						
8	Mullaiyadi	228	689			228	689						
9	Thambakamam	521	1605			520	1599			1	6		
10	Pallai Town	205	651			205	651						
11	Pulopallai West	150	475			150	475						
12	Allippallai	94	314			94	314						
13	Kachchar velli	129	416			129	416						
14	Arasarkerny	139	445		1	139	444						
15	Iththavil	336	1098			336	1098						
16	Mukamalai	230	762			230	762						
17	Vempodukerny	100	328			100	328						
18	Kilaly	308	1020			307	1015			1	5		
Total		4,232	13,609	2	9	4,227	13,587	0	0	3	13	0	0

Table:3.4

Kilinochchi District Population Strength -2018

No	DS Division	Male	Female	Total Population
1	Karachchi	37,871	40,482	78,353
2	Kandawalai	12,731	13,650	26,381
3	Poonakary	13,004	13,212	26,216
4	Pachchilaipalli	6,658	6,951	13,609
Total		144,559	74,295	144,559

Source: District Secretariat, Kilinochchi

Table : 3.5

Population of Kilinochchi District by Age group and Sex wise 2018

No GN Division	00 -04		05 _09		10 _14		15 _19		20 - 24		25 -29		30 - 34		35-39		40-44		45-49		50-54		55-59		>60		Total		
	Male	Female	Male	Female	Male	Female	Male	Female	Male	Female	Male	Female	Male	Female	Male	Female	Male	Female	Male	Female	Male	Female	Male	Female	Male	Female	Male	Female	Total
1 Karachchi	2649	2796	2676	2862	2642	2820	2710	2913	2740	2938	2837	3027	2871	3091	2928	3112	2919	3070	2869	3060	2796	2960	2751	2902	4483	4931	37871	40482	78,353
2 Kandawalai	686	779	923	967	964	1073	915	775	832	955	925	981	1011	1102	1028	1124	927	999	935	1025	851	923	834	912	1900	2035	12731	13650	26,381
3 Poonakary	706	710	1315	1345	1377	1367	1253	1308	1261	1226	1195	1204	1060	1020	1001	1015	861	899	687	701	606	671	647	662	1035	1084	13004	13212	26,216
4 Pachchilaipalli	389	422	511	530	565	548	589	575	610	596	563	578	667	603	607	612	447	456	370	407	363	415	293	414	684	795	6658	6951	13,609
Total	4430	4707	5425	5704	5548	5808	5467	5571	5443	5715	5520	5790	5609	5816	5564	5863	5154	5424	4861	5193	4616	4969	4525	4890	8102	8845	70264	74295	144559

Source: District Secretariat, Kilinochchi

Divisional Secretariat - Karachi

No	GN Division	00-04		05_09		10_14		15_19		20 - 24		25-29		30 - 34		35-39		40-44		45-49		50-54		55-59		>60		Total		
		Male	Female	Male	Female	Male	Female	Male	Female	Male	Female	Male	Female	Male	Female	Male	Female	Male	Female	Male	Female	Male	Female	Male	Female	Male	Female	Male	Female	Total
1	Vannerikulam	61	62	58	61	54	57	59	61	63	62	61	56	62	65	66	69	61	57	63	64	58	61	55	46	96	94	820	812	1632
2	Anaivilunthan	30	31	38	41	36	45	52	59	62	68	71	79	86	76	64	73	68	62	56	49	44	47	34	38	46	35	677	713	1390
3	Kannakaipuram	25	28	27	30	33	35	41	40	56	54	61	58	74	69	52	51	46	43	41	42	34	31	28	25	22	21	540	527	1067
4	Skanthapuram	79	81	82	84	88	94	95	105	107	114	116	121	108	109	115	119	108	112	96	105	94	97	93	96	118	139	1299	1376	2675
5	Akkarayankulam	61	76	56	77	59	83	71	112	76	115	91	141	102	152	91	130	92	123	90	121	86	106	88	108	125	151	1088	1495	2583
6	Konavil	134	161	142	167	147	177	150	184	146	175	148	186	158	190	146	175	145	177	142	181	149	179	143	164	202	259	1952	2375	4327
7	Ponnagar	74	70	72	65	75	72	76	73	75	74	78	77	83	79	82	85	88	89	83	83	84	89	83	87	119	122	1072	1065	2137
8	Bharathipuram	102	113	103	112	104	115	107	121	104	116	108	115	100	109	105	112	114	123	116	127	112	120	106	122	165	184	1446	1589	3035
9	Malayalapuram	84	92	87	93	79	83	81	85	76	85	81	87	86	92	85	96	92	98	89	95	86	94	93	97	127	141	1146	1238	2384
10	Vivekanandanagar	66	65	68	69	67	70	65	68	64	66	64	67	62	63	65	65	67	68	64	66	62	64	69	73	145	153	928	957	1885
11	Krishnapuram	101	102	103	105	105	107	106	104	103	102	106	105	99	101	105	108	107	115	116	116	114	115	107	108	159	164	1431	1444	2875
12	Uthayanagar East	84	86	87	85	77	75	78	80	76	79	81	83	84	83	88	91	94	95	93	95	86	88	90	93	131	137	1149	1170	2319
13	Uthayanagar West	79	81	86	89	82	85	75	79	78	82	82	79	87	91	86	89	94	97	86	90	88	90	93	93	136	125	1152	1170	2322
14	Ambalkulam	109	113	105	114	100	105	109	116	108	117	113	114	107	107	109	112	115	118	117	121	114	115	108	110	162	167	1476	1529	3005
15	Selvanagar	94	97	98	102	88	92	89	86	92	95	103	106	107	116	113	117	109	107	108	112	109	112	104	95	145	141	1359	1378	2737
16	Ananthapuram	71	76	72	80	71	77	74	78	79	70	73	78	76	81	77	85	76	89	76	86	78	91	74	88	132	155	1029	1134	2163
17	Thondamanagar	36	41	34	38	32	37	33	41	31	38	34	40	33	42	37	35	39	40	36	34	35	38	32	35	58	74	470	533	1003
18	Kanagambigaikulam	62	69	64	72	65	70	69	72	64	68	62	69	70	75	71	76	68	73	63	68	63	69	61	73	94	115	876	969	1845
19	Ambalnagar	118	126	122	133	126	137	124	136	121	131	118	130	123	129	124	135	124	136	121	134	118	131	111	126	182	215	1632	1799	3431
20	Thiruvaiaru	41	38	42	44	38	34	43	42	36	38	40	36	39	40	45	42	38	39	35	36	31	30	29	27	62	68	519	514	1033
21	Thiruvaiaru West	39	37	36	34	34	31	37	38	34	36	38	39	43	43	46	47	41	43	39	42	38	34	38	36	58	61	521	521	1042
22	Ratnapuram	49	50	42	44	48	51	46	47	49	46	52	49	47	50	51	53	49	45	48	50	43	45	51	53	85	94	660	677	1337

Table :3.5.1

Divisional Secretariat - Karachi

No	GN Division	00-04		05_09		10_14		15_19		20_24		25-29		30-34		35-39		40-44		45-49		50-54		55-59		>60		Total		
		Male	Female	Male	Female	Male	Female	Male	Female	Male	Female	Male	Female	Male	Female	Male	Female	Male	Female	Male	Female	Male	Female	Male	Female	Male	Female	Male	Female	Total
23	Kilinochchi Town	53	59	55	63	47	55	45	52	53	64	51	61	45	55	56	63	54	61	52	63	56	59	55	61	95	114	717	830	1547
24	Maruthanagar	43	44	43	45	41	42	46	49	45	48	43	46	44	49	45	43	39	42	43	41	46	47	41	43	78	91	597	630	1227
25	Pannakandy	34	33	35	34	32	32	36	31	32	33	34	35	33	34	36	32	38	36	41	35	39	37	36	35	66	68	492	475	967
26	Kanakapuram	36	34	33	31	36	32	34	30	31	34	35	33	40	35	42	35	38	34	39	40	35	37	39	41	82	90	520	506	1026
27	Thirunagar South	40	45	38	40	37	34	39	44	34	41	38	43	40	45	41	44	39	45	42	51	41	46	37	43	64	76	530	597	1127
28	Thirunagar North	39	46	40	56	45	58	43	62	48	63	42	57	45	61	42	54	39	53	43	55	46	57	41	53	78	105	591	780	1371
29	Kaneshapuram	22	32	23	34	22	34	20	27	23	30	22	32	23	36	26	38	25	34	25	32	22	30	23	33	54	84	330	476	806
30	Jeyanthinagar	69	72	71	75	68	70	73	74	65	69	65	66	66	68	64	67	62	65	68	69	62	65	64	73	142	154	939	987	1926
31	Periyaparanthan	48	53	50	55	47	50	45	46	49	52	47	52	43	46	47	52	49	45	39	41	46	47	48	50	84	91	642	680	1322
32	Uruthirapuram North	60	64	57	63	55	58	59	62	60	62	58	62	61	63	60	64	56	59	63	65	58	59	55	46	96	98	798	825	1623
33	Uruthirapuram East	56	54	59	60	52	53	56	49	57	59	60	59	57	53	59	61	55	56	49	51	52	54	51	56	91	108	754	773	1527
34	Uruthirapuram West	41	43	37	42	41	51	39	46	38	42	39	42	43	55	46	54	41	52	40	47	37	41	39	42	75	95	556	652	1208
35	Sivanagar	45	49	43	45	46	44	42	47	48	47	50	49	46	44	52	47	48	45	51	50	43	44	47	43	90	97	651	651	1302
36	Ottupulam	49	50	53	53	54	56	50	45	51	52	55	57	54	50	57	58	59	60	52	47	51	50	54	53	95	101	734	732	1466
37	Puthururippu	63	64	60	58	61	59	63	61	57	56	54	52	57	56	61	59	60	59	64	63	62	61	59	60	112	124	833	832	1665
38	Vaddakkachchi	66	69	68	75	71	73	64	71	65	69	68	72	57	65	72	75	73	68	67	69	65	67	72	74	138	143	946	990	1936
39	Civic Centre	29	28	32	30	32	31	29	31	27	24	26	26	25	27	28	24	25	28	29	26	28	31	27	28	64	67	401	401	802
40	Mayavanoor	103	114	102	116	107	119	104	124	107	116	109	113	100	121	98	115	112	125	116	130	113	117	108	122	171	184	1450	1616	3066
41	Ramanathapuram	95	94	97	98	87	89	89	84	90	91	101	103	102	105	111	107	113	107	106	108	109	111	105	95	142	132	1347	1324	2671
42	Mavadiamman	59	54	56	50	53	48	54	51	60	55	59	52	61	54	62	55	58	55	63	60	59	54	60	58	97	94	801	740	1541
Total		2649	2796	2676	2862	2642	2820	2710	2913	2740	2938	2837	3027	2871	3091	2928	3112	2919	3070	2869	3060	2796	2960	2751	2902	4483	4931	37871	40482	78353

Divisional Secretariat - Kandawalai

No	GN Division	00-04		05_09		10_14		15_19		20_24		25-29		30-34		35-39		40-44		45-49		50-54		55-59		>60		Total		
		Male	Female	Male	Female	Male	Female	Male	Female	Male	Female	Male	Female	Male	Female	Male	Female	Male	Female	Male	Female	Male	Female	Male	Female	Male	Female	Male	Female	Total
1	Kumarapuram	18	23	35	41	62	59	42	37	36	42	55	70	48	48	28	38	76	70	54	63	62	71	39	46	79	90	621	704	1325
2	Paranthan	96	148	87	101	91	188	105	140	105	148	118	131	121	121	97	101	158	123	88	107	62	81	58	69	212	251	1329	1744	3073
3	Umaiyalpuram	18	13	26	32	33	26	28	36	20	26	33	29	31	29	37	37	29	29	36	37	26	27	29	30	62	90	409	443	852
4	Elephantpass	0	1	2	0	2	1	2	1	1	1	4	3	2	1	2	2	2	2	1	3	1	2	2	2	4	3	23	22	45
5	Thaduvankoddi	7	8	11	12	13	10	10	8	11	10	10	9	12	13	15	15	10	10	17	16	19	18	19	18	21	22	180	169	349
6	Korakanikaddu	46	50	58	55	67	53	60	66	56	59	51	47	64	72	69	81	64	53	61	51	61	47	60	63	65	103	788	844	1632
7	Uriyan	16	12	22	24	28	29	25	21	18	28	28	32	28	33	24	31	39	31	31	35	22	27	29	36	57	59	359	406	765
8	Murasumoodai	13	13	32	35	26	29	20	24	28	31	29	31	32	34	39	43	30	30	37	35	28	23	30	32	68	67	412	427	839
9	Kandawalai	12	12	32	33	51	51	33	30	34	34	45	40	32	32	39	41	60	59	44	51	51	55	29	32	78	83	537	554	1091
10	Periyakulam	18	12	62	60	36	37	37	35	43	43	41	41	56	56	33	33	59	58	55	55	49	50	40	39	67	65	595	585	1180
11	Kalnadunagar	96	102	104	107	102	110	100	108	109	119	118	130	120	107	117	117	111	109	101	107	98	98	86	90	197	193	1433	1512	2945
12	Tharumapuram west	29	32	43	40	40	50	38	45	38	44	43	47	40	39	48	40	49	40	37	40	41	43	42	45	105	128	572	651	1223
13	Tharumapuram east	45	58	67	72	59	65	57	61	45	57	52	58	65	71	76	82	48	40	46	51	61	71	86	90	100	112	799	896	1695
14	Puliyampokkanai	18	24	28	33	38	41	42	44	20	24	30	36	55	61	68	76	46	39	76	83	57	68	69	78	131	132	671	746	1417
15	Punnaineeravi	207	226	209	219	213	225	221	24	179	199	158	165	291	298	275	300	145	141	193	218	181	189	149	149	440	459	2857	2846	5703
16	Piramanthararu	47	45	105	103	103	99	99	95	89	90	110	112	72	70	86	79	81	73	68	63	46	40	64	62	176	170	1146	1101	2247
Total		686	779	923	967	964	1073	915	775	832	955	925	981	1011	1102	1028	1124	927	999	935	1025	851	923	834	912	1900	2035	12731	13650	26381

Table :3.5.2

Divisional Secretariat - Poonakari

No	GN Division	00-04		05_09		10_14		15_19		20 - 24		25 -29		30 - 34		35-39		40-44		45-49		50-54		55-59		>60		Total		
		Male	Female	Male	Female	Male	Female	Male	Female	Male	Female	Male	Female	Male	Female	Male	Female	Male	Female	Male	Female	Male	Female	Male	Female	Male	Female	Male	Female	Total
1	Nallur	62	61	91	105	63	68	79	88	91	97	99	95	98	96	85	104	98	56	59	45	62	46	59	46	48	975	1021	1,996	
2	Alankerny	6	9	9	11	12	7	10	12	12	14	11	19	8	1	10	13	12	9	12	5	7	4	11	31	140	151	291		
3	Koliakurichchi	16	21	46	56	52	62	40	59	63	61	51	43	32	42	35	21	31	30	23	16	24	24	21	85	510	545	1,055		
4	Cchediyakurichchi	11	14	34	38	32	33	33	28	35	42	32	27	31	29	22	18	35	22	9	10	20	18	15	33	331	354	685		
5	Gnanimadam	14	12	23	17	15	16	16	16	11	17	13	14	17	18	16	18	14	13	12	8	8	10	6	14	183	178	361		
6	Madduvilnadu East	6	10	16	21	15	16	22	25	15	17	21	27	32	23	24	19	23	11	9	9	12	10	18	35	224	253	477		
7	Pallikuda	71	73	148	132	198	176	158	189	141	153	151	152	127	119	138	86	96	68	51	68	51	68	52	45	126	1515	1539	3,054	
8	Madduvilnadu West	15	22	31	34	35	38	38	35	73	38	33	45	31	25	25	28	19	23	24	22	24	22	14	21	56	418	422	840	
9	Paramankirai	13	6	16	18	28	19	24	42	25	23	25	29	20	14	16	14	11	13	6	24	15	16	6	9	25	230	264	494	
10	Gowatharimunai	9	8	18	15	25	16	13	11	25	24	14	18	14	18	17	11	9	6	10	9	8	14	12	14	21	195	184	379	
11	Jeyapuram North	32	22	52	31	36	32	29	28	36	21	34	20	32	22	19	34	16	29	12	30	12	34	22	31	12	344	356	700	
12	Jeyapuram South	6	7	28	27	42	34	34	31	29	31	32	35	28	33	32	29	16	20	14	17	17	15	22	14	46	346	355	701	
13	Kariyalainagapaaduavan	81	76	126	114	135	112	131	89	121	115	116	124	118	112	87	97	88	62	46	54	54	49	61	55	61	26	1225	1085	2,310
14	Pallavarajankaddu	26	25	49	55	57	68	59	68	65	48	46	45	47	48	36	38	25	36	24	35	23	28	63	72	24	15	544	581	1,125
15	Mulankavil	119	115	138	161	138	185	152	158	164	153	124	142	129	118	120	96	94	95	67	62	56	56	59	61	137	1497	1528	3,025	
16	Nachchikuda	104	116	185	201	189	188	146	154	156	164	146	159	147	137	144	139	144	139	143	151	153	126	111	99	81	64	1849	1837	3,686
17	Kiranchi	22	24	122	126	81	91	101	121	89	75	84	48	27	38	75	91	82	76	64	45	39	42	56	44	115	957	968	1,925	
18	Ponnaveli	51	43	89	98	121	102	98	99	69	91	101	99	71	78	71	76	45	58	45	58	41	38	28	38	74	904	973	1,877	
19	Iranathevu	42	46	94	85	103	104	70	55	41	42	62	63	51	49	30	37	38	34	24	23	20	30	29	29	13	617	618	1,235	
Total		706	710	1315	1345	1377	1367	1253	1308	1261	1226	1195	1204	1060	1020	1001	1015	861	899	687	701	606	671	647	662	1035	13004	13212	26216	

Table :3.5.3

Table :3.5.4

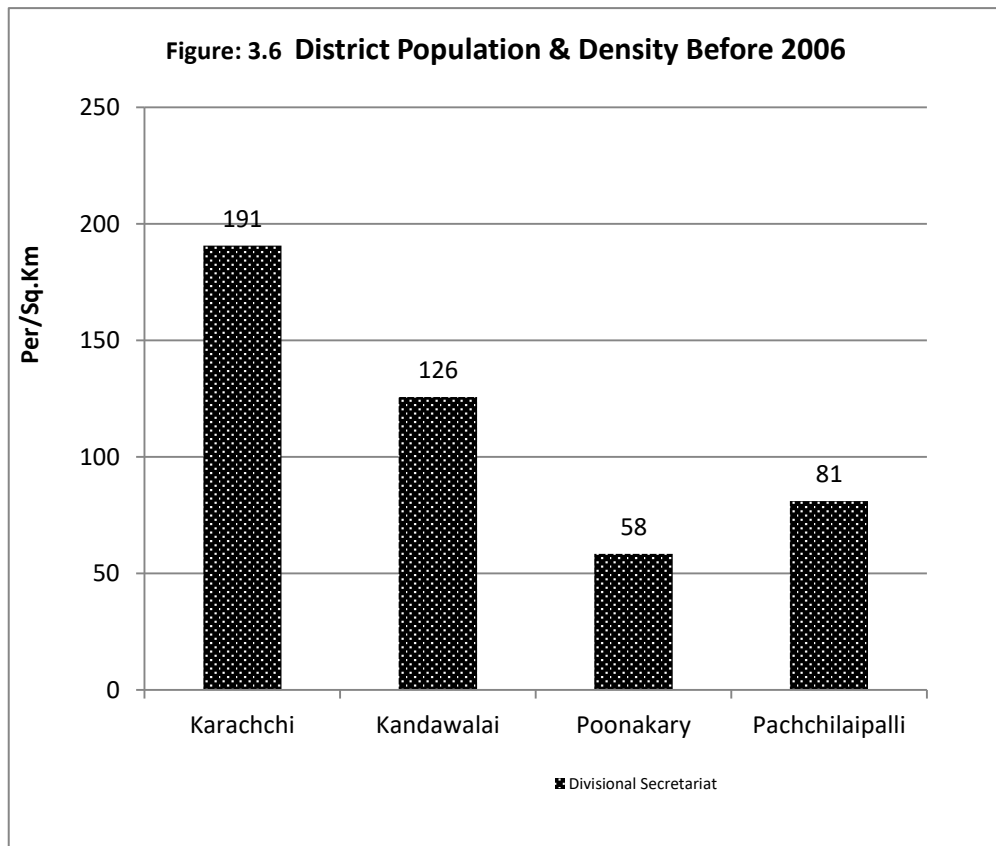
Divisional Secretariat - Pachchilaipalli

No	GN Division	00-04		05_09		10_14		15_19		20_24		25-29		30-34		35-39		40-44		45-49		50-54		55-59		>60		Total		
		Male	Female	Male	Female	Male	Female	Male	Female	Male	Female	Male	Female	Male	Female	Male	Female	Male	Female	Male	Female	Male	Female	Male	Female	Male	Female	Male	Female	Total
1	Kovilval	35	43	46	40	39	43	44	44	40	24	38	27	26	14	33	20	19	24	20	28	42	49	422	447	869	422	447	869	
2	Iyakkachchi	29	37	31	31	37	41	38	34	35	29	38	32	16	15	23	15	29	25	18	10	30	31	390	369	759	390	369	759	
3	Mukavil	13	21	27	34	28	30	31	31	25	35	75	95	33	32	17	15	16	11	14	22	38	49	431	472	903	431	472	903	
4	Masar	20	19	27	13	24	20	18	18	21	24	29	20	14	14	14	13	12	16	14	22	44	48	275	269	544	275	269	544	
5	Soranpattu	43	41	45	33	37	41	51	36	43	32	61	41	43	36	27	47	33	51	21	44	28	31	527	477	1004	527	477	1004	
6	Tharmakkerny	28	31	45	56	46	37	45	29	29	39	46	42	33	22	31	23	17	24	17	19	37	37	441	450	891	441	450	891	
7	Puloppalai	14	20	36	34	41	40	34	49	38	35	43	30	30	29	27	21	15	23	20	31	46	67	398	438	836	398	438	836	
8	Mullayady	16	23	26	22	29	37	28	36	26	32	25	24	29	18	20	16	19	16	11	23	37	57	305	384	689	305	384	689	
9	Thampakamam	37	64	82	82	68	60	78	68	70	77	83	78	73	58	57	37	47	40	26	46	82	87	810	795	1605	810	795	1605	
10	Pallai Town	21	18	31	24	27	24	28	23	22	20	19	30	29	19	26	28	12	17	12	18	60	64	326	325	651	326	325	651	
11	Puloppalai west	13	10	20	17	17	17	23	15	22	16	23	14	34	13	17	10	11	13	6	10	38	39	228	247	475	228	247	475	
12	Allippalai	12	9	10	16	23	14	22	30	20	17	8	4	5	13	10	5	11	11	3	8	6	17	155	159	314	155	159	314	
13	Kachcharveli	16	18	17	22	19	19	16	16	16	24	17	11	21	9	11	8	10	15	6	12	21	24	197	219	416	197	219	416	
14	Arasarkerny	5	14	15	22	19	12	16	24	17	21	24	17	19	29	12	12	5	16	5	8	27	25	209	236	445	209	236	445	
15	Iththavil	32	39	29	33	48	49	49	53	39	42	46	39	46	38	42	42	46	49	31	37	41	49	519	579	1098	519	579	1098	
16	Mugamalai	14	25	25	26	29	35	38	46	44	42	28	33	30	25	22	19	16	16	17	23	48	52	360	402	762	360	402	762	
17	Vempodukerny	10	8	22	19	13	15	8	8	12	20	19	12	19	13	12	10	8	8	7	7	16	18	160	168	328	160	168	328	
18	Kilaly	31	38	31	24	45	41	43	36	40	43	44	34	43	48	48	28	37	40	44	46	43	51	505	515	1020	505	515	1020	
Total		389	422	511	530	565	548	589	575	610	596	667	603	612	447	456	370	407	363	415	293	414	684	795	6658	6951	13609	6658	6951	13609

Table : 3.6

Review of District Population & Density Before Displacement in 2006

S.No	Divisional Secretariat	Total No. of Families	Total No. of Members	Sq km	Population Density Per/Sq. Km
1	Karachchi	25,194	78,353	410.96	191
2	Kandawalai	8,561	26,381	209.70	126
3	Poonakary	7,692	26,216	448.75	58
4	Pachchilaipalli	4,232	13,609	167.84	81
TOTAL		45,679	144,559	1237.25	117

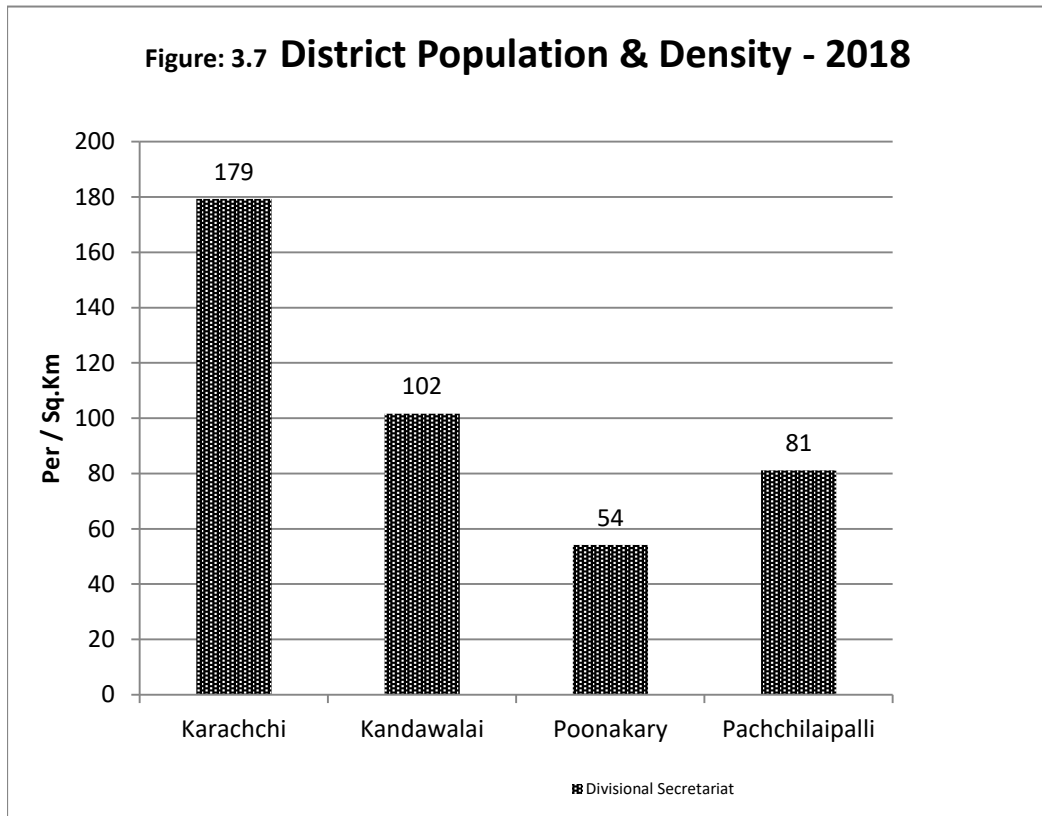


Source: District Secretariat, Kilinochchi

Table : 3.7

District Population & Density in 2018- Kilinochchi District

S.No	DS Division	Total No. of Families	Total No. of Members	Sq km	Population Density Per/Sq. Km
1	Karachchi	25,194	78,353	436.93	179
2	Kandawalai	8,561	26,381	259.45	102
3	Poonakary	7,692	26,216	483.97	54
4	Pachchilaipalli	4,232	13,609	167.84	81
TOTAL		45,679	144,559	1348.19	107



Source: District Secretariat, Kilinochchi

Table : 3.8

District Population Density Urban & Rural - 2018

S.No	GN Division	Urban					Rural				
		No. of Villages	SQ Km	Family	Male	Female	No. of Villages	SQ Km	Family	Male	Female
1	Karachchi	61	173.69	15325	22967	24179	54	237.27	9869	14904	16303
2	Kandawalai	12	32.53	1640	2359	2891	91	177.17	6921	10372	10759
3	Poonakary	0	0	0	0	0	92	448.75	7692	13004	13212
4	Pachchilaipalli	0	0	0	0	0	44	167.7	4232	6658	6951
Total		73	206.22	16965	25326	27070	281	1030.9	28714	44938	47225

Table : 3.8.1

Population Density Urban & Rural - 2018

Divisional Secretariat - Karachchi

S.No	GN Division	Urban					Rural				
		No. of Villages	SQ Km	Family	Male	Female	No. of Villages	SQ Km	Family	Male	Female
1	Vannerikulam	-	-	-	-	-	04	74.79	469	820	812
2	Anaivilunthan	-	-	-	-	-	01	20.77	436	677	713
3	Kannakaipuram	-	-	-	-	-	04	20.59	302	540	527
4	Skanthapuram	-	-	-	-	-	04	27.22	866	1299	1376
5	Akkarayankulam	-	-	-	-	-	04	22.85	800	1088	1495
6	Konavil	-	-	-	-	-	04	7.92	1,112	1952	2375
7	Ponnagar	03	7.42	642	1072	1065	-	-	-	-	-
8	Bharathipuram	03	6.85	938	1446	1589	-	-	-	-	-
9	Malayalapuram	02	5.85	755	1146	1238	-	-	-	-	-
10	Vivekanandanagar	02	3.51	632	928	957	-	-	-	-	-
11	Krishnapuram	02	7.72	896	1431	1444	-	-	-	-	-
12	Uthayanagar East	01	1.45	736	1149	1170	-	-	-	-	-
13	Uthayanagar West	01	1.85	809	1152	1170	-	-	-	-	-
14	Ambalkulam	02	2.51	968	1476	1529	-	-	-	-	-
15	Selvanagar	01	2.41	850	1359	1378	-	-	-	-	-
16	Ananthapuram	02	2.25	778	1029	1134	-	-	-	-	-
17	Thondamanagar	02	1.62	331	470	533	-	-	-	-	-
18	Kanagambigaikulam	-	-	-	-	-	03	4.31	637	876	969
19	Ambalnagar	-	-	-	-	-	03	5.48	1,115	1632	1799
20	Thiruvaiaru	-	-	-	-	-	04	7.09	341	519	514
21	Thiruvaiaru West	01	4.06	382	521	521	-	-	-	-	-

S.No	GN Division	Urban					Rural				
		No. of Villages	SQ Km	Family	Male	Female	No. of Villages	SQ Km	Family	Male	Female
22	Ratnapuram	01	2.35	441	660	677	-	-	-	-	-
23	Kilinochchi Town	05	10.55	510	717	830	-	-	-	-	-
24	Maruthanagar	02	12.84	416	597	630	-	-	-	-	-
25	Pannakandy	03	6.85	322	492	475	-	-	-	-	-
26	Kanakapuram	01	9.1	373	520	506	-	-	-	-	-
27	Thirunagar South	01	1.7	388	530	597	-	-	-	-	-
28	Thirunagar North	01	1.66	484	591	780	-	-	-	-	-
29	Kaneshapuram	01	5.45	265	330	476	-	-	-	-	-
30	Jeyanthinagar	02	3.85	634	939	987	-	-	-	-	-
31	Periyaparathan	03	5.85	417	642	680	-	-	-	-	-
32	Uruthirapuram North	06	24.39	522	798	825	-	-	-	-	-
33	Uruthirapuram East	03	6.85	450	754	773	-	-	-	-	-
34	Uruthirapuram West	-	-	-	-	-	03	7.91	410	556	652
35	Sivanagar	04	22.81	431	651	651	-	-	-	-	-
36	Ottupulam	03	3.42	447	734	732	-	-	-	-	-
37	Puthumurippu	03	8.52	508	833	832	-	-	-	-	-
38	Vaddakkachchi	-	-	-	-	-	03	3.21	622	946	990
39	Civic Centre	-	-	-	-	-	04	7.6	269	401	401
40	Mayavanoor	-	-	-	-	-	04	5.9	1,001	1450	1616
41	Ramanathapuram	-	-	-	-	-	05	15.42	850	1347	1324
42	Mavadiamman	-	-	-	-	-	04	6.21	639	801	740
Total		61	173.69	15325	22967	24179	54	237.3	9869	14904	16303

Table : 3.8.2

Population Density Urban & Rural - 2018

Divisional Secretariat - Kandawalai

S.No	GN Division	Urban					Rural				
		No. of Villages	SQ Km	Family	Male	Female	No. of Villages	SQ Km	Family	Male	Female
1	Kumarapuram	03	14.88	439	621	704	-	-	-	-	-
2	Paranthan	05	7.20	926	1329	1744	-	-	-	-	-
3	Umaiylapuram	04	10.45	275	409	443	-	-	-	-	-
4	Elephantpass	-	-	-	-	-	04	14.45	20	23	22
5	Thaduvankoddi	-	-	-	-	-	06	14.48	107	180	169
6	Korakankaddu	-	-	-	-	-	05	8.74	503	788	844
7	Uriyan	-	-	-	-	-	10	17.76	265	359	406
8	Murasumoodai	-	-	-	-	-	06	4.86	281	412	427
9	Kandawalai	-	-	-	-	-	13	32.09	378	537	554
10	Periyakulam	-	-	-	-	-	06	6.50	428	595	585
11	Kalmadunagar	-	-	-	-	-	06	10.00	909	1433	1512
12	Tharumapuram west	-	-	-	-	-	06	3.20	414	572	651
13	Tharumapuram east	-	-	-	-	-	09	4.45	571	799	896
14	Puliyampokkanai	-	-	-	-	-	08	24.68	443	671	746
15	Punnaineeravi	-	-	-	-	-	08	21.76	1857	2857	2846
16	Piramanthanaru	-	-	-	-	-	04	14.20	745	1146	1101
Total		12	33	1640	2359	2891	91	177	6921	10372	10759

Table : 3.8.3

Population Density Urban & Rural - 2018

Divisional Secretariat - Poonakari

S.No	GN Division	Urban					Rural				
		No. of Villages	SQ Km	Family	Male	Female	No. of Villages	SQ Km	Family	Male	Female
1	Nallur	-	-	-	-	-	11	25.85	639	975	1021
2	Alankerny	-	-	-	-	-	04	24.74	97	140	151
3	Kollakurichchi	-	-	-	-	-	06	38.57	312	510	545
4	Cheddiyakurichchi	-	-	-	-	-	02	20.85	196	331	354
5	Gnanimadam	-	-	-	-	-	03	9.16	116	183	178
6	Madduvilnadu East	-	-	-	-	-	07	5.47	156	224	253
7	Pallikuda	-	-	-	-	-	12	14.42	890	1515	1539
8	Madduvilnadu West	-	-	-	-	-	07	14.68	263	418	422
9	Paramankirai	-	-	-	-	-	03	13.75	163	230	264
10	Gowatharimunai	-	-	-	-	-	04	21.72	116	195	184
11	Jeyapuram North	-	-	-	-	-	04	26.14	236	344	356
12	Jeyapuram South	-	-	-	-	-	02	7.82	231	346	355
13	Kariyalainagapaaduvan	-	-	-	-	-	03	9.6	615	1225	1085
14	Pallavarajankaddu	-	-	-	-	-	05	6.84	346	544	581
15	Mulankavil	-	-	-	-	-	08	45.12	939	1497	1528
16	Nachchikuda	-	-	-	-	-	02	17.65	954	1849	1837
17	Kiranchi	-	-	-	-	-	02	49.54	570	957	968
18	Ponnaveli	-	-	-	-	-	04	88.83	501	904	973
19	Iranaithevu	-	-	-	-	-	03	8	352	617	618
Total		0	0	0	0	0	92	448.8	7692	13004	13212

Table : 3.8.4

Population Density Urban & Rural - 2018

Divisional Secretariat - Pachchilaipalli

S.No	GN Division	Urban					Rural				
		No. of Villages	SQ Km	Family	Male	Female	No. of Villages	SQ Km	Family	Male	Female
1	Kovilvayal	-	-	-	-	-	02	27.37	259	422	447
2	Iyakkachchi	-	-	-	-	-	03	13.55	234	390	369
3	Mukavil	-	-	-	-	-	04	21.15	286	431	472
4	Masar	-	-	-	-	-	02	6.75	182	275	269
5	Soranpattu	-	-	-	-	-	03	9.65	312	527	477
6	Tharmakkerny	-	-	-	-	-	04	15.42	245	441	450
7	Puloppalai	-	-	-	-	-	01	6.01	274	398	438
8	Mullayady	-	-	-	-	-	02	5.03	228	305	384
9	Thampakamam	-	-	-	-	-	03	6.97	521	810	795
10	Pallai Town	-	-	-	-	-	02	0.9	205	326	325
11	Puloppalai west	-	-	-	-	-	01	5.78	150	228	247
12	Allippalai	-	-	-	-	-	02	3.55	94	155	159
13	Kachcharveli	-	-	-	-	-	02	1.91	129	197	219
14	Arasarkerny	-	-	-	-	-	02	5.46	139	209	236
15	Iththavil	-	-	-	-	-	02	8.33	336	519	579
16	Mugamalai	-	-	-	-	-	05	12.36	230	360	402
17	Vempodukerny	-	-	-	-	-	03	2.21	100	160	168
18	Kilaly	-	-	-	-	-	01	17.21	308	505	515
Total		0	0	0	0	0	44	167.7	4232	6658	6951

Table:-3.9

Census of Population 1871 -2017 & Population by the year 1993 -2018

Table:-3.9.1

Census Population 1871 -2018

Census Year	Population (in thousands)
1871	14.103
1881	16.257
1901	13.711
1911	12.598
1921	12.848
1971	54.850
1981	91.631
2001	-
2012	112.875
2013	136.080
2014	136.270
2015	139.489
2016	141.486
2017	142.831
2018	144.559

Source:- Department of Census and Statistics

Table:3.9.2

Population by year 1971 -2018

Year	Population (in thousands)
1971	54.850
1981	91.631
1991	173.642
1992	176.206
1993	178.981
1994	181.942
1995	184.742
1996	230.995
1997	186.271
1998	159.166
1999	156.428
2000	155.015
2001	148.052
2002	153.721
2003	140.145
2004	140.92
2005	166.166
2006	197.037
2007	195.812
2008	-
2009	-
2010	118.241
2011	126.613
2012	128.926
2013	136.080
2014	136.270
2015	139.489
2016	141.486
2017	142.831
2018	144.559

Source:- District Secretariat,Kilinochchi

Figure: 3.9.1 Census of Population 1871 - 2018

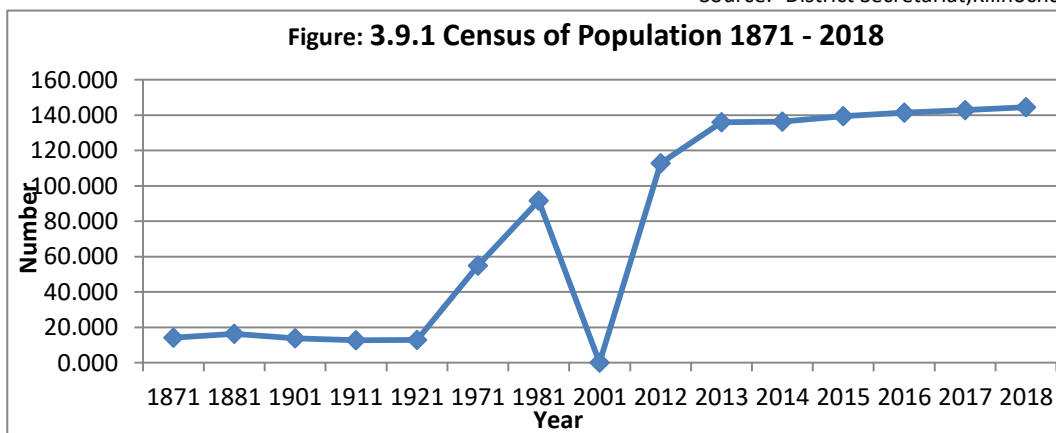


Table:3.10

Census of Population & Density -2018

S.No	D.S Division	Area (Sq.Km)	Total No. of Members	Population Density Per/Sq. Km
1	Karachchi	436.93	78,353	178.2
2	Kandawalai	259.45	26,381	100.5
3	Poonakary	483.97	26,216	53.7
4	Pachchilaipalli	167.84	13,609	77.0
TOTAL		1348.19	144,559	107.22

Source: Department of Census & Statistics

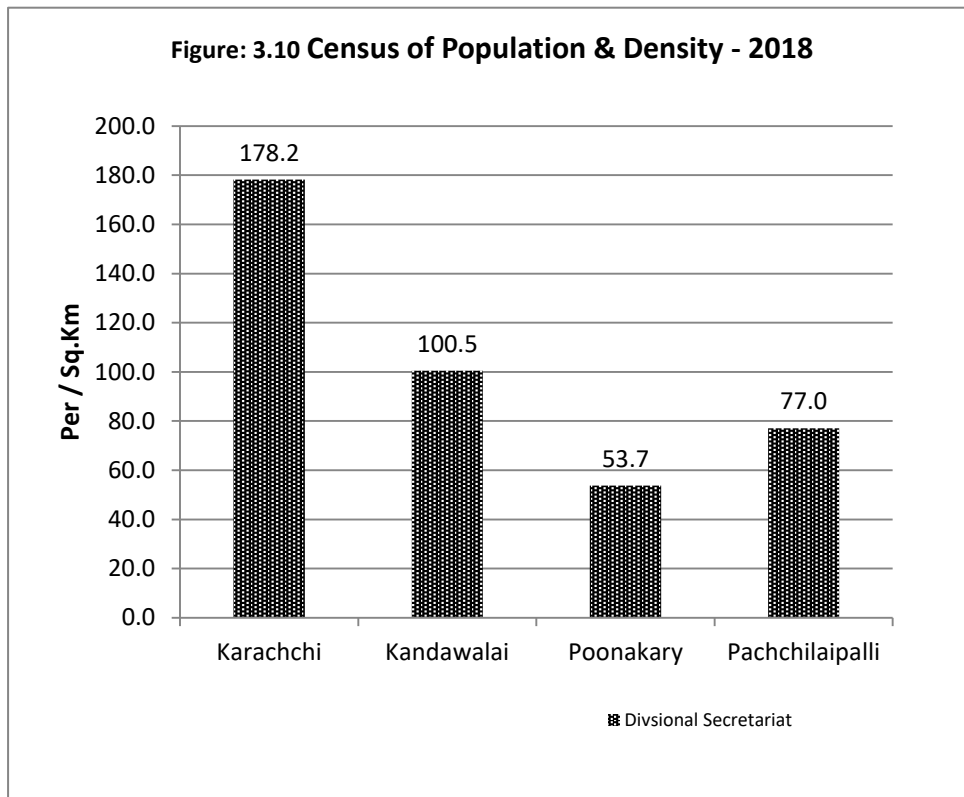


Table :3.11

Population by Religion Wise- Kilinochchi District - 2018

No	Divisional Secretariat	Total		Hindu		Christian		Islam		Buddhist		Others	
		Families	Members	Families	Members	Families	Members	Families	Members	Families	Members	Families	Members
1	Karachchi	25194	78353	20452	63042	4447	14325	259	889	36	97	0	0
2	Kandawalai	8561	26381	7568	23074	986	3280	6	25	1	2	0	0
3	Poonakary	7692	26216	5141	17369	2072	7023	478	1821	1	3	0	0
4	Pachchilaippalli	4232	13609	3629	11666	598	1927	3	13	2	3	0	0
Total		45679	144559	36790	115151	8103	26555	746	2748	40	105	0	0

Table :3.11.1

Divisional Secretariat - Kandawalai

No	Gramasewaka Division	Total		Hindu		Christian		Islam		Buddhist		Others	
		Families	Members	Families	Members	Families	Members	Families	Members	Families	Members	Families	Members
1	Kumarapuram	439	1325	401	1187	38	138	0	0	0	0	0	0
2	Paranthan	926	3073	820	2757	105	312	1	4	0	0	0	0
3	Umaiyalpuram	275	852	255	794	18	49	2	9	0	0	0	0
4	Elephantpass	20	45	2	5	17	38	0	0	1	2	0	0
5	Thaduvankoddi	107	349	102	337	5	12	0	0	0	0	0	0
6	Korakkankaddu	503	1632	442	1423	61	209	0	0	0	0	0	0
7	Uriyan	265	765	242	693	23	72	0	0	0	0	0	0
8	Murasumoodai	281	839	271	822	10	17	0	0	0	0	0	0
9	Kandawalai	378	1091	363	1054	13	29	2	8	0	0	0	0
10	Periyakulam	428	1180	376	1053	52	127	0	0	0	0	0	0
11	Kalmadunagar	909	2945	746	2158	163	787	0	0	0	0	0	0
12	Tharmapuram west	414	1223	278	965	136	258	0	0	0	0	0	0
13	Tharmapuram East	571	1695	518	1546	53	149	0	0	0	0	0	0
14	Puliyampokkanai	443	1417	435	1397	8	20	0	0	0	0	0	0
15	Punnaineeravi	1857	5703	1641	4820	215	879	1	4	0	0	0	0
16	Piramanthanaru	745	2247	676	2063	69	184	0	0	0	0	0	0
Total		8561	26381	7568	23074	986	3280	6	25	1	2	0	0

Table :3.11.2

Divisional Secretariat - Karachchi

No	Gramasewaka Division	Total		Hindu		Christian		Islam		Buddhist		Others	
		Families	Members	Families	Members	Families	Members	Families	Members	Families	Members	Families	Members
1	Vannerikkulam	469	1632	397	1404	72	228	0	0	0	0	0	0
2	Anavilunthan	436	1390	197	642	235	731	1	5	3	12	0	0
3	Kannagaipuram	302	1067	237	859	63	202	0	0	2	6	0	0
4	Skandapuram	866	2675	745	2312	120	360	1	3	0	0	0	0
5	Akkarayan	800	2583	322	1014	478	1569	0	0	0	0	0	0
6	Konavil	1112	4327	856	3127	253	1186	2	7	1	7	0	0
7	Ponnagar	642	2137	502	1680	136	445	4	12	0	0	0	0
8	Barathipuram	938	3035	648	2060	287	966	3	9	0	0	0	0
9	Malaiyalapuram	755	2384	597	1875	154	496	2	7	2	6	0	0
10	Vivegananthanagar	632	1885	514	1550	117	332	0	0	1	3	0	0
11	Kirushnapuram	896	2875	828	2710	66	159	0	0	2	6	0	0
12	Uthayanagar East	736	2319	640	2006	94	302	2	11	0	0	0	0
13	Uthayanagar West	809	2322	701	2067	108	255	0	0	0	0	0	0
14	Ambalkulam	968	3005	859	2736	105	255	4	14	0	0	0	0
15	Selvanakar	850	2737	726	2334	124	403	0	0	0	0	0	0
16	Ananthapuram	778	2163	667	1852	107	301	1	4	3	6	0	0
17	Thondamannakar	331	1003	281	843	47	149	3	11	0	0	0	0
18	Kanagambikaikkulam	637	1845	527	1480	36	104	73	257	1	4	0	0
19	Ampalnagar	1115	3431	551	1683	564	1748	0	0	0	0	0	0
20	Thiruvaiyaru	341	1033	312	941	28	91	0	0	1	1	0	0
21	Thiruvaiyaru West	382	1042	363	991	19	51	0	0	0	0	0	0
22	Ratnapuram	441	1337	389	1171	51	162	0	0	1	4	0	0
23	Kili Town	510	1547	394	1187	69	201	35	131	12	28	0	0
24	Maruthanagar	416	1227	385	1166	30	57	1	4	0	0	0	0
25	Pannankandy	322	967	302	921	20	46	0	0	0	0	0	0
26	Kanagapuram	373	1026	314	864	58	159	0	0	1	3	0	0
27	Thirunagar south	388	1127	323	924	58	181	6	18	1	4	0	0
28	Thirunagar North	484	1371	436	1193	29	107	18	69	1	2	0	0
29	Kanesapuram	265	806	242	734	23	72	0	0	0	0	0	0
30	Jeyanthinagar	634	1926	498	1497	134	423	1	5	1	1	0	0
31	Periyaparanthan	417	1322	386	1231	30	89	0	0	1	2	0	0
32	Uruthirapuram North	522	1623	483	1501	39	122	0	0	0	0	0	0
33	Uruthirapuram East	450	1527	352	1176	98	351	0	0	0	0	0	0
34	Uruthirapuram West	410	1208	391	1119	19	89	0	0	0	0	0	0
35	Sivanagar	431	1302	387	1113	43	185	1	4	0	0	0	0
36	Ottuppulan	447	1466	382	1269	63	195	0	0	2	2	0	0
37	Puthumurippu	508	1665	362	1151	146	514	0	0	0	0	0	0
38	Vaddakkachchi	622	1936	538	1672	84	264	0	0	0	0	0	0
39	Civic centre	269	802	208	612	61	190	0	0	0	0	0	0
40	Mayavanoor	1001	3066	887	2647	112	411	2	8	0	0	0	0
41	Ramanathapuram	850	2671	824	2599	24	64	2	8	0	0	0	0
42	Mavadiyamman	639	1541	499	1129	43	110	97	302	0	0	0	0
Total		25194	78353	20452	63042	4447	14325	259	889	36	97	0	0

Table:3.11.3

Divisional Secretariat - Poonakary

No	Gramasewaka Division	Total		Hindu		Christian		Islam		Buddhist		Others	
		Families	Members	Families	Members	Families	Members	Families	Members	Families	Members	Families	Members
1	Nallur	639	1,996	618	1955	21	41	0	0	0	0	0	0
2	Alankerny	97	291	97	291	0	0	0	0	0	0	0	0
3	Kollakurichchi	312	1,055	271	903	41	152	0	0	0	0	0	0
4	Cheddiyakurichchi	196	685	186	656	10	29	0	0	0	0	0	0
5	Gnanimadam	116	361	112	345	4	16	0	0	0	0	0	0
6	Madduvilnadu East	156	477	143	436	13	41	0	0	0	0	0	0
7	Pallikuda	890	3,054	629	2239	260	812	1	3	0	0	0	0
8	Madduvilnadu West	263	840	238	793	25	47	0	0	0	0	0	0
9	Paramankirai	163	494	156	471	7	23	0	0	0	0	0	0
10	Gowatharimunai	116	379	74	263	42	116	0	0	0	0	0	0
11	Jeyapuram North	236	700	164	505	72	195	0	0	0	0	0	0
12	Jeyapuram South	231	701	171	551	59	147	0	0	1	3	0	0
13	Kariyalainagapaaduvan	615	2,310	458	2062	155	242	2	6	0	0	0	0
14	Pallavarajankaddu	346	1,125	295	969	51	156	0	0	0	0	0	0
15	Mulankavil	939	3,025	767	2315	172	710	0	0	0	0	0	0
16	Nachchikuda	954	3,686	99	278	380	1596	475	1812	0	0	0	0
17	Kiranchi	570	1,925	515	1827	55	98	0	0	0	0	0	0
18	Ponnaveli	501	1,877	148	510	353	1367	0	0	0	0	0	0
19	Iranaithevu	352	1,235	0	0	352	1235	0	0	0	0	0	0
Total		7692	26216	5141	17369	2072	7023	478	1821	1	3	0	0

Table :3.11.4

Divisional Secretariat - Pachchilaippalli

No	Gramasewaka Division	Total		Hindu		Christian		Islam		Buddhist		Others	
		Families	Members	Families	Members	Families	Members	Families	Members	Families	Members	Families	Members
1	Kovilivayal	259	869	253	836	6	33						
2	Iyakkachchi	234	759	196	645	35	110	1	2	2	2		
3	Muhavil	286	903	286	901	0	2						
4	Masar	182	544	182	543	0	1						
5	Soranpattu	312	1004	308	993	4	11						
6	Tharmakerny	245	891	242	882	3	9						
7	Pulopallai	274	836	109	339	165	497						
8	Mullaiyadi	228	689	218	660	10	29						
9	Thambakamam	521	1605	500	1521	20	78	1	6				
10	Pallai Town	205	651	196	627	9	24						
11	Pulopallai West	150	475	86	290	64	185						
12	Allippallai	94	314	69	236	25	78						
13	Kachchar velli	129	416	107	346	22	70						
14	Arasarkerny	139	445	131	424	8	20				1		
15	Iththavil	336	1098	271	868	65	230						
16	Mukamalai	230	762	206	666	24	96						
17	Vempodukerny	100	328	93	304	7	24						
18	Kilaly	308	1020	176	585	131	430	1	5				
Total		4232	13609	3629	11666	598	1927	3	13	2	3	0	0

Table:3.12

Occupations in Kilinochchi District - 2018

No.	Type Occupation	Karachchi	Kandawalai	Poonakary	Pachchilaipalli	Total
1	Government Officers	3344	1122	1327	791	6584
2	Cooperative Employees	127	107	83	41	358
3	INGOs Employees	251	111	28	23	413
4	UN INGOs Employees	28	0	0	0	28
5	Local INGOs Employees	139	145	16	94	394
6	Banks Employees	156	18	31	16	221
7	Board Employees	90	5	14	13	122
8	Other Institute Employees	410	62	430	264	1166
9	Farmers	5007	3973	5601	2476	17057
10	Farm Labours	11263	2355	1453	978	16049
11	Fisherman	715	3586	1916	568	6785
12	Private Sector	1422	239	214	104	1979
13	Masons	860	911	445	600	2816
14	Carpenters	367	690	131	123	1311
15	Welders	173	47	55	43	318
16	Plumpers	163	40	27	23	253
17	Electricians	241	52	50	69	412
18	Barbenders	44	47	28	16	135
19	Fifers	56	3	24	2	85
20	Painters	197	101	64	112	474
21	Goldsmith	59	0	3	7	69
22	Blacksmith	37	0	12	0	49
23	Tailers	389	224	192	144	949
24	Hair Dresses	151	38	67	34	290
25	Dry Cleaners	40	16	14	8	78
26	Toddy Tarpers	192	108	114	72	486
27	Palmyra Food Producers	30	15	261	75	381
28	Handi Craft Producers	63	8	169	43	283
29	Motor Mechanic	132	56	91	27	306
30	Cycle Repaires	114	43	53	47	257
31	Winders	34	0	3	0	37
32	Food Product	166	83	30	49	328
33	Gariend Makers	14	0	0	0	14
34	Beauticians	80	26	6	24	136
35	Printers	28	12	6	9	55
36	Textile Products	49	20	0	57	126
37	Others	891	26	1346	1164	3427
Total		27522	14289	14304	8116	64231

Source :All Divisional Secretariat. Kilinochchi

Table:3.13

Details of Employed & Unemployed In Kilinochchi District - 2017 - 2018

No.	DS Division	Employed		Type of Unemployed							
				Total		Ordinary Level		Advance Level		Graduate	
		2017	2018	2017	2018	2017	2018	2017	2018	2017	2018
1	Karachchi	20076	27522	6783	6026	4452	3802	2139	2040	192	184
2	Kandawalai	2736	4569	2134	2788	1154	1665	904	1085	76	38
3	Poonakary	7337	7561	1554	2242	914	1293	604	836	36	113
4	Pachchilaipalli	4806	3659	1667	1411	946	951	646	374	75	86
Total		34955	43311	12138	12467	7466	7711	4293	4335	379	421

Source :All Divisional Secretariat. Kilinochchi

Table:3.14

Pension Details - 2001 - 2018

Categories	Years																	
	2001	2002	2003	2004	2005	2006	2007	2008	2009	2010	2011	2012	2013	2014	2015	2016	2017	2018
Civil	610	580	515	538	562	577	589	564	368	374	459	459	533	562	582	601	659	683
Widow / Widower	320	298	282	283	293	308	323	308	189	189	241	238	278	285	294	327	315	355
Teacher Civil	5	10	2	2	2	2	2	1	-	-	-	-	-	-	-	-	-	-
Teacher Widower	2	3	1	1	1	1	2	-	-	-	-	3	-	-	-	-	-	-
Arm Forces Civil	7	7	6	6	6	6	6	5	3	4	4	4	2	2	1	1	2	1
Arm Forces Widower	1	1	1	1	1	1	1	1	1	1	2	2	2	3	3	3	3	5
Disable Widower	-	-	-	3	2	2	3	3	2	2	2	2	2	-	-	-	-	-
Disable Widower	-	-	-	7	10	1	-	-	-	-	-	-	-	-	-	-	-	-
Local Govt. Pensioner	-	-	-	-	-	-	26	21	17	14	15	15	16	15	15	1	13	13
TOTAL	945	899	807	841	877	898	952	903	580	584	723	723	833	867	895	933	992	1057

Source : Account Branch, Kachcheri, Kilinochchi.

Table:3.15

Categories of Income in Kilinochchi District - 2018

No	Divisional Secretariat	Categories of Income (Rs.)				
		Below 2,500	2,501 - 5,000	5,000 - 10,000	Above 10,000	Total
1	Karachchi	2098	7603	8126	7367	25,194
2	Kandawalai	2295	2158	2109	1999	8,561
3	Poonakary	2138	1451	1678	2425	7,692
4	Pachchilaippalli	946	1351	1252	683	4,232
Total		7,477	12,563	13,165	12,474	45,679

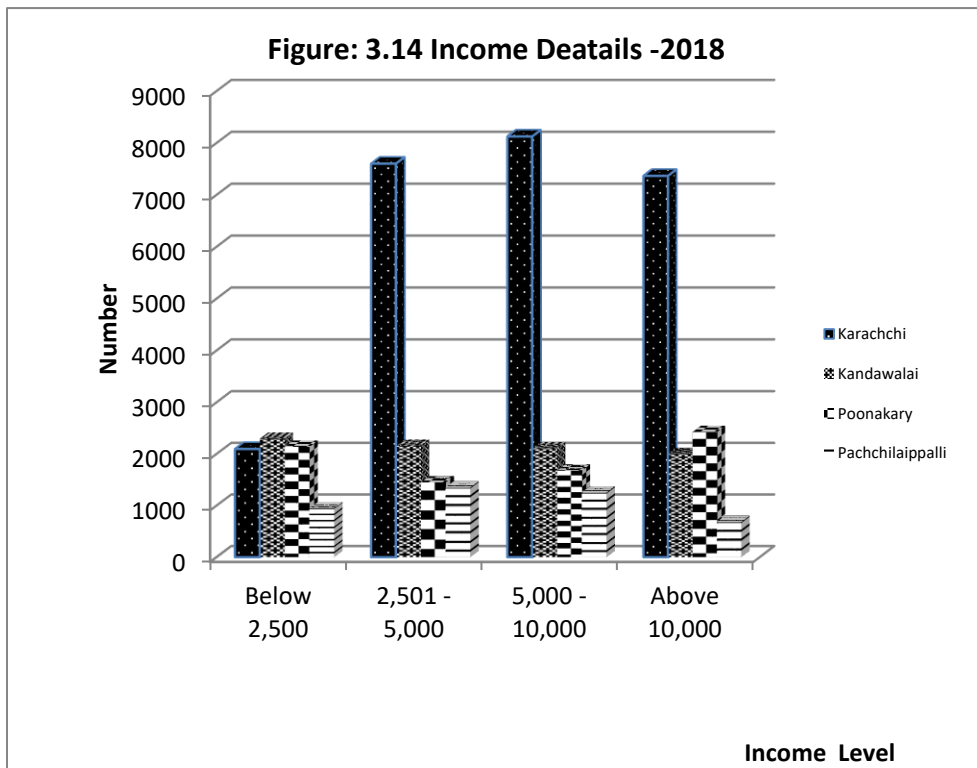
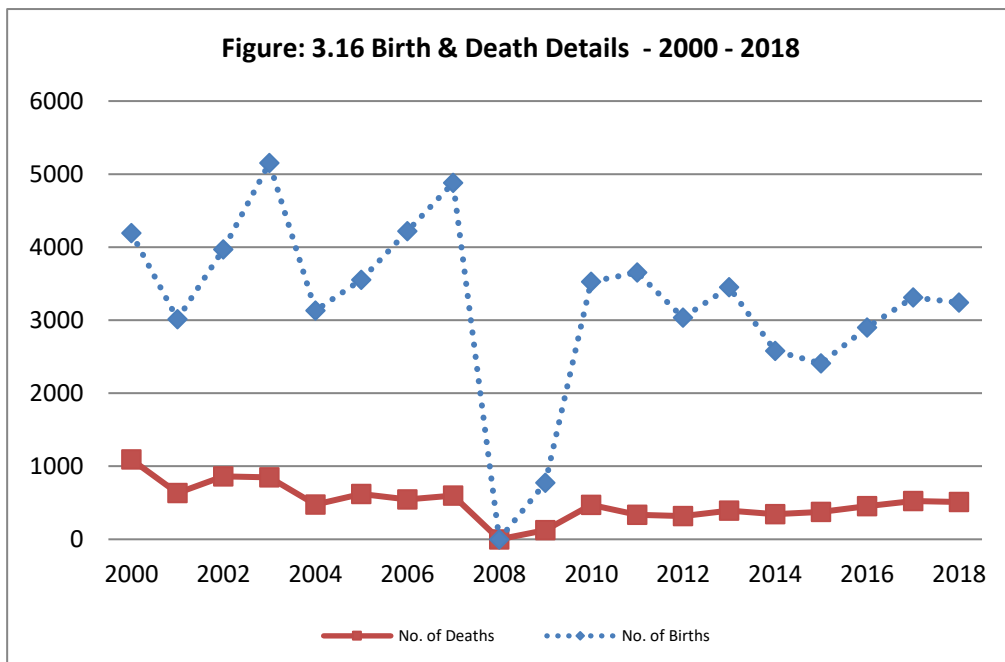


Table:3.16

Vital Statistics Crude Birth, Deaths and Increase 2000 - 2018 -Kilinochchi District

Year	No. of Births	No. of Deaths	Natural increase in Thousand
2000	3099	1093	12.09
2001	2383	632	18.58
2002	3108	861	14.62
2003	4301	850	24.63
2004	2655	477	15.48
2005	2932	621	16.23
2006	3669	548	15.84
2007	4281	598	18.81
2008	-	-	-
2009	648	127	-
2010	3057	471	20.42
2011	3318	335	25.23
2012	2719	318	18.62
2013	3061	392	19.77
2014	2236	343	14.09
2015	2032	376	11.87
2016	2447	454	14.09
2017	2787	523	15.85
2018	2731	512	15.35



Source : Addl. District Registrar, Kilinochchi

Table:3.17

Birth and Death 2000 - 2018 Kilinochchi District

Year	No. of Births			No. of Deaths		
	Male	Female	Total	Male	Female	Total
2000	1709	1390	3099	403	690	1093
2001	1500	883	2383	250	382	632
2002	1551	1557	3108	438	423	861
2003	2177	2124	4301	554	296	850
2004	1345	1310	2655	304	173	477
2005	1555	1377	2932	373	248	621
2006	1818	1857	3675	369	179	548
2007	2237	2044	4281	377	221	598
2008	-	-	-	-	-	-
2009	330	318	648	90	37	127
2010	1557	1500	3057	318	153	471
2011	1745	1573	3318	224	111	335
2012	1445	1274	2719	212	106	318
2013	1568	1493	3061	258	134	392
2014	1164	1099	2263	220	123	343
2015	1027	1005	2032	228	148	376
2016	1214	1233	2447	301	153	454
2017	1422	1365	2787	310	213	523
2018	1361	1370	2731	326	186	512

Source : Addl. District Registrar, Kilinochchi

Table: 3.18

Details of Births, Deaths & Marriages ADR Division Wise - 2018

A.G.A DIVISION	ADR Division	Birth		Death		Married
		Male	Female	Male	Female	
Karachchi	Kilinochchi	1260	1249	212	108	403
	Vaddakachchi	2	6	15	14	64
	Akkarayan	30	18	13	10	79
Sub Total		1292	1273	240	132	546
Kandawalai	Paranthan	2	2	6	12	39
	Kandawalai	18	43	19	16	80
Sub Total		20	45	25	28	119
Poonakary	Poonakary	7	2	16	6	63
	Pallavarayankaddu West	1	1	1	1	116
	Pallavarayankaddu East	30	36	28	8	31
Sub Total		38	39	45	15	210
Pachchilaipalli	Puloppalai	11	11	13	7	100
	Mullipattu	0	2	3	4	0
Sub Total		11	13	16	11	100
Total		2731		512		975

Table :3.19

No.of Marriages Year Wise Kilinochchi District - 2000 -2018

Year	No. of Marriages	No. of Marriages per 1000 Population
2000	1078	7.58
2001	1338	9.00
2002	2011	14.34
2003	1327	8.92
2004	1259	11.19
2005	1434	10.07
2006	2122	10.76
2007	583	2.98
2008	-	-
2009	54	-
2010	993	7.70
2011	1381	10.91
2012	1134	8.80
2013	1004	7.43
2014	926	6.80
2015	943	6.76
2016	906	6.40
2017	945	6.61
2018	975	6.74

Source : Addl.District Register, Kilinochchi

Table: 3.20

Details of Births, Deaths & Marriages 2010 - 2018

Details	Year	A.G.A DIVISION				Total
		Karachchi	Kandawalai	Poonakary	Pachchilaipalli	
No. of Birth	2010	2669	222	153	15	3059
	2011	2897	240	165	16	3318
	2012	2521	98	93	7	2719
	2013	2830	95	131	5	3061
	2014	2078	85	91	9	2263
	2015	1854	55	114	9	2032
	2016	2274	55	75	40	2444
	2017	2560	69	130	26	2785
	2018	2565	65	77	24	2731
No. of Deaths	2010	291	156	17	7	471
	2011	206	111	12	6	335
	2012	223	37	35	23	318
	2013	272	54	38	28	392
	2014	242	42	35	28	347
	2015	272	36	34	34	376
	2016	305	53	57	34	449
	2017	374	51	59	37	521
	2018	372	53	60	27	512
No. of Marriages	2010	406	200	327	60	993
	2011	564	278	454	85	1381
	2012	619	168	261	86	1134
	2013	525	182	207	90	1004
	2014	551	109	175	81	916
	2015	563	119	192	69	943
	2016	479	136	186	105	906
	2017	514	136	206	89	945
	2018	546	119	210	100	975

Table :3.21

Kilinochchi District Registered Voters - 2018

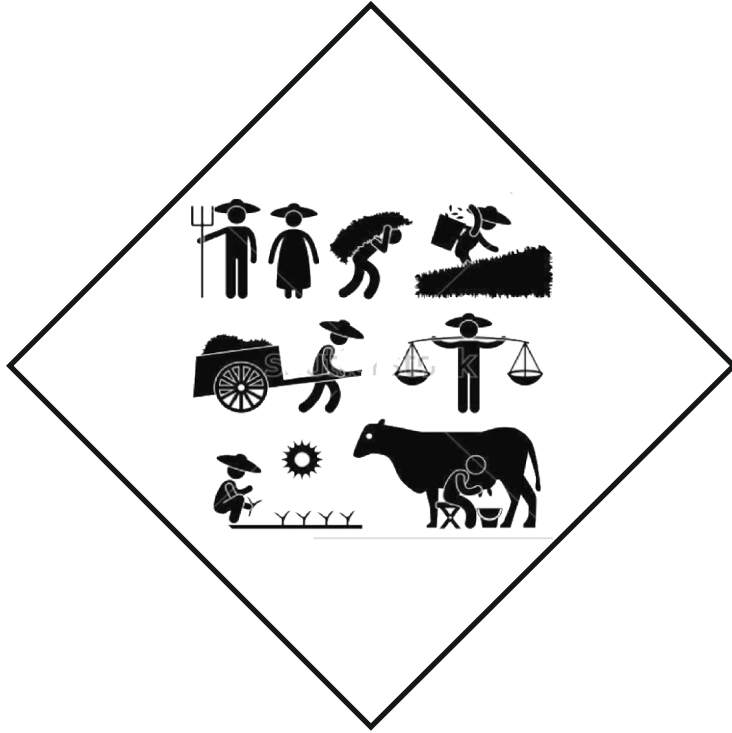
Divisional Secretariat	Pradeshiya Sabha	No. of Registered Voters
Karachchi	Karachchi	45,342
Kandawalai	Karachchi	17,745
Poonakary	Poonakary	15,887
Pachchilaippalli	Pachchilaipalli	10,564
Total		89,538

Table: 3.22

Kilinochchi District - Electoral Strength 2000 - 2018

Year	No. of Registered Voters
2000	57,595
2001	57,874
2002	57,975
2003	58,038
2004	89,499
2005	90,687
2006	90,813
2007	90,959
2008	90,811
2009	63,754
2010	61,217
2011	63,754
2012	68,589
2013	75,465
2014	79,086
2015	81,702
2016	84,353
2017	86,731
2018	89,538

Source: Asst Commissioner of Elections, Kilinochchi District



Chapter IV

Agriculture

Table:4.1.1

Basic Information in Agriculture Sector - 2018

S.No	Particulars of Farmers	Nos
1	Agriculture Instructor Range	33
2	Agriculture Development Officer Division	8
3	Farming Families	24936
	Male	15,821
	Female	8,694
4	Farmers Organizations	121
5	Paddy Cultivation Land (Ha)	28,046
6	Other Crops Cultivation Land (Ha)	10,487

Source : Department of Agrarian Development, Kilinochchi

Table: 4.1.2

Achievement of Paddy Production Programme Kilinochchi District Maha/ Yala -2018

Items	<u>2018</u>		<u>2018/2019</u>			Total
	Major	Minor	Major	Minor	Rainfed	
	YALA		MAHA			
Paddy extent (Ha) Target	-	-	12,450.0	544	11,696.0	24,690.0
Revised target (ha)	752.0	-	-	-	-	752.0
Gross extent sown (Ha)	752.0	-	12,456.0	544	11,696.0	25,448.0
Gross extent Harvested (Ha)	741.0	-	11,292.0	459	9,599.0	22,091.0
Extent damaged (Ha)	-	-	2,064.0	2	1,000.0	3,066.0
Average yield Bu/ Net (Ha)	220.0	-	215.0	196	186.0	817.0
Average yield Mt/ Net (Ha)	4.50	-	4.4	4.00	3.8	16.7
Total Production . Ha (M.T)	2,469.5	0	38,481.4	1,749.0	34,180.8	76,880.7

Table : 4.1.3

Target and Achievement Yield of Paddy

Season	Major (Ha)		Minor (Ha)		Rain Fed (Ha)		Total (Ha)		Yield Bush/Acre
	Target	Achievement	Target	Achievement	Target	Achievement	Target	Achievement	
Yala 2003	4366	4732.5	6	6.5	0	0	4372.00	4739.00	80
Maha 2003/2004	10165	9670	570	532	10000	9227	20735.00	10202.00	57
Yala 2004	3527	4236	40	22	0	0	3567.00	4258.00	85
Maha 2004/2005	10265	9762	600	565	10010	9542	20875.00	10327.00	60
Yala 2005	4908	5348	45	43	0	0	4953.00	5391.00	80
Maha 2005/2006	10315	6591	600	469	10110	9450	21025.00	7060.00	65
Yala 2006	4863	5208	56	48	0	0	4919.00	5256.00	82.5
Maha 2006/2007	10315	6125	617	446	10160	0.5775	21092.00	6571.00	70
Yala 2007	2749	1973	17	12	0	0	2766.00	1985.00	90
Maha 2007/2008	10315	7630	617	512	9410	7153	20342.00	8142.00	70
Yala 2008	8640	7720	52	49	0	0	8640.00	7769.00	70
Maha 2009 / 2010	1000	1000	0	0	0	0	1000.00	1000.00	70
Yala 2010	1445	1445	23	23	0	0	1468.00	1468.00	80
Maha 2010 / 2011	10280	10240	758	520	12706	10896	23744.00	21656.00	60
Yala 2011	4840	5494	154	161	0	0	4994.00	5655.00	80
Maha 2011 / 2012	10573	11706	540	520	11471	10390	22584.00	22616.00	85
Yala 2012	4659.6	4841	16	11	0	0	4675.60	4852.00	80
Maha 2012/ 2013	11706	11706	540	539	10496	10408	22742.00	22653.00	50
Yala 2013	5257.6	5419.6	26.4	27.2	0	0	5284.00	5446.80	78
Maha 2013/ 2014	11706	11526	540	520	10496	10233	22742.00	22279.00	40
Yala 2014	320	320	0	0	0	0	0.00	0.00	87
Maha 2014/ 2015	11706	11706	540	540	10496	10908	22742.00	23154.00	68
Yala 2015	6866	6844	61.5	61.5	0	0	6927.50	6905.50	89
Maha 2015/ 2016	11706	11772	540	540	10754	10754	23000.00	23066.00	87.8
Yala 2016	6740	2306	32	143	0	0	6772.00	2449.00	89.6
Maha 2016/ 2017	12192	12192	540	540	10800	10800	23532.0	23532.00	79.6
Yala 2017	6900	1536	100	80.8	0	0	7000.00	1617.00	89
Maha 2017/ 2018	12450	12890	544	544	10460	10465	23454.00	23899.00	79
Yala 2018	754	754	544	544	11696	11696	754.00	754.00	90
Maha 2018/ 2019	12450	12546	544	544	11696	11696	24690.00	24786.00	80

Source: Department of Agriculture(Ext), Kilinochchi District

Table: 4.1.4

Target and Achievement of Other Field Crops Maha & Yala (Ha)

Season	Dried Chilly		Red Onion		Black Gram		Ground		Green		Cowpea		Kurakkan		Gingelly		Maize		Vegetable	
	Target	Achievement	Target	Achievement	Target	Achievement	Target	Achievement	Target	Achievement	Target	Achievement	Target	Achievement	Target	Achievement	Target	Achievement	Target	Achievement
Yala 2003	30	29	210	92	-	55	80	47	200	50	20	7	20	4	0	0	638	493		
Maha 2003/2004	500	420	100	40	127	193	300	94	400	125	40	9	100	90	125	75	1300	826		
Yala 2004	30	30	200	95	-	75	53	75	50	55	10	11	20	18	10	8	610	514		
Maha 2004/2005	515	387	100	43	342	400	262	300	201	300	202	40	23	100	59	125	1180	939		
Yala 2005	40	36	200	180	-	100	74	100	72	50	47	20	12	20	12	10	3	979	533	
Maha 2005/2006	515	387	100	70	400	206	400	235	300	188	300	158	40	18	80	31	125	837	837	
Yala 2006	40	39	200	120	-	50	100	54	100	80	50	41	20	8	20	4	10	9	645	469
Maha 2006/2007	515	320	120	70	400	303	400	300	255	250	179	41	53	80	60	125	120	1056	975	
Yala 2007	45	45	200	180	-	117	89	100	89	70	64	20	14	22	12	12	8	615	360	
Maha 2007/2008	512	252	100	66	400	184	300	316	250	220	30	25	80	25	125	94	1019	806		
Yala 2008	0	0	0	0	0	0	0	0	0	0	0	0	0	0	0	0	0	0	0	0
Maha 2009/2010	15	15	10	10	0	10	0	10	0	5	5	0	0	0	0	0	0	0	0	350
Yala 2010	0	15	0	98	0	15	0	20	16	16	0	0	0	0	0	0	0	0	0	153
Maha 2010/2011	200	94	130	60	150	323	50	368	280	216	350	205	10	-	5	22	100	133	714	505
Yala 2011	39.5	65.5	161	180	5	102	72	110	80	68	53.5	19.5	13	15.5	8.5	14	15.5	496.5	557.75	557.75
Maha 2011/2012	356	310	136	144	506	363	390	410	372	298	273	194	60	32	15.5	162	137	114	999	1017.5
Yala 2012	80	90	170	82.5	50	50	100	82	125	126	75	50	10	12.5	2	0.25	15	8.5	495	340.5
Maha 2012/2013	356	296	170	109	506	350	415	370	375	329	273	229	60	27	165	65	137	135	1047	913.75
Yala 2013	80.0	82.5	70.0	70.5	50.0	21.5	100.0	86.0	125.0	92.0	75.0	55.0	10.0	7.0	2.0	6.0	15.0	11.5	502.0	487.0
Maha 2013/2014	380.0	267.5	165.0	90.0	400.0	230.5	425.0	335.5	410.0	265.5	280.0	163.4	70.0	35.0	110.0	34.5	150.0	80.5	1031.5	659.5
Yala 2014	85.0	49.8	150.0	28.0	0.0	200.0	146.0	60.0	55.0	60.0	51.0	2.0	3.5	3.0	0.8	10.0	3.9	409.0	282.0	282.0
Maha 2014/2015	368.0	227.0	160.0	91.5	353.0	215.0	435.0	344.0	395.0	211.5	250.0	160.0	62.0	20.0	89.0	73.0	144.0	164.0	1039.5	746.5
Yala 2015	88.5	66.1	66.0	30	3.0	1.0	169.0	125.5	102.0	167.0	73.0	61.5	6.0	0.8	1.0	1.0	7.5	8.0	611.5	553.6
Maha 2015/2016	368.0	173.5	160.0	30.5	353.0	146.5	435.0	245.0	395.0	239.0	250.0	157.3	62.0	9.3	89.0	53.0	144.0	90.0	1022.0	581.0
Yala 2016	92.0	126.0	70.0	65.0	7.0	5.0	192.0	243.0	110.0	288.0	80.0	53.0	8.0	4.0	3.5	0.5	20.0	14.0	531.0	543.5
Maha 2016/2017	458.0	248.0	16.0	10.0	270.0	127.0	235.0	234.0	413.0	300.0	322.0	160.0	69.0	6.0	150.0	278.0	160.0	80.0	1126.0	1012.0
Yala 2017	94.0	50.6	80.0	35.5	7.0	1.5	140.0	274.0	126.0	88.5	100.0	36.0	5.0	2.0	6.0	105.0	25.0	10.0	716.0	378.0
Maha 2017/2018	557.0	280.0	188.0	92.0	300.0	220.0	262.0	272.0	420.0	315.0	352.0	155.0	68.0	32.0	200.0	144.0	177.0	121.0	1185.0	898.0
Yala 2018	107.0	101.0	100.0	68.0	7.5	6.0	140.0	149.0	133.0	125.0	110.0	59.0	10.0	2.0	8.5	3.0	30.0	17.0	679.0	474.0
Maha 2018/2019	531.0	383.0	141.0	68.0	308.0	195.0	308.0	293.0	411.0	237.0	333.0	175.0	62.0	18.0	169.0	21.0	146.0	101.0	1232.0	918.0

Source: Department of Agriculture(Ext), Kilinochchi District

Table : 4.1.5
Extent and Production of Other Field Crops-Maha 2018/2019/ Yala 2019
Kilinochchi District (Ha & Mt)

NAME OF CROPS	Karachchi		Kandawalai		Poonakary		Pachchilaipalli		District Total									
	2019		2019		2019		2019		2019									
	Extent (Ha)	Production (Mt)	Extent (Ha)	Production (Mt)	Extent (Ha)	Production (Mt)	Extent (Ha)	Production (Mt)	Extent (Ha)	Production (Mt)								
Chilli	200	300	37	52	73	107	24	34	28	40	30	42	12	17	383	561	101	142
Cowpea	165	165	30	30	29	29	15	15	9	9	8	8	5	5	237	237	59	59
Green gram	125	125	70	70	48	48	30	30	15	15	14	14	10	12.5	237	237	125	150
Black gram	120	108	4	3.2	38	35	1	0.8	1	0.8	7	7	0	0	195	156	6	4.8
Ground Nut	131	184	62	87	50	75	27	41	43	86	50	75	17	26	298	447	149	187
Gingelly	12	12	2	2	6	6	1	2	0	0	0	0	0	0	21	21	3	2.4
Maize	40	160	10	48	35	140	5	21	2	32	6	24	0	0	101	404	16.5	83
Kurakkan	12	12	2	2	1	1	0	0	0	0	2.5	2.5	0	0	17.5	17.5	2	2
Vegetables	690	11027	320	3840	119	1817	238.6	3900	11	165	82	1301	12	180	912	14460	581	8085
Sweet Potato	3	15	2	12	0	0	0	0	0	0	0.6	4	0	0	5.6	39	2	12

Source: Deputy-Director of Agriculture(Ext), Kilinochchi District

Table: 4.1.6

Extent of Selected Fruit Crops in Kilinochchi District -2017-2018

Crops	Karachchi		Kandawalai		Poonagari		Pachchilaipalli		District Total	
	2017	2018	2017	2018	2017	2018	2017	2018	2017	2018
Banana	165	120	68.00	65.00	112.00	110.00	40.00	38.00	385.00	333.00
Lime	40	34	6.00	7.00	9.00	14.00	9.00	10.00	64.00	65.00
Orange	7	5	3.00	3.50	3.00	2.50	2.00	2.50	15.00	13.50
Mango	160	145	35.00	36.00	39.00	40.00	84.00	82.00	318.00	303.00
Guava	29	32	5.00	6.20	10.00	12.00	5.00	6.50	49.00	56.70
Papaw	30	22	15.00	17.30	32.00	34.00	5.00	8.50	82.00	81.80
Pomegranate	17	22	24.00	22.00	9.00	10.00	6.00	8.00	56.00	62.00
Jak	5.5	7.0		2.00		2.00		2.00	5.50	13.00

Source: Department of Agriculture(Ext), Kilinochchi District

Table:- 4.1.7

Staff Details of Office at the Department of Agriculture (Ext) , Kilinochchi - 2018

S.No	Post	Service	Grade	Centre	Approved Cadre	Present Cadre	Additional Requirement
1	Deputy Director	SLAgS	II	DPDA Office	01	00	01
2	Asst. Director	SLAgS	III	DPDA Office	02	01	01
3	Agricultural Instructor	SLTS	Special	DPDA Office	02	02	00
4	Development Officer	DOS	III/II/I	DPDA Office	07	07	00
5	Agricultural Instructor	SLTS	III/II/I	DPDA Office	25	16	09
6	Technical assistant	Dept	III/II/I	DPDA Office	20	10	10
7	Management Assistant	PMAS	III/II/I	DPDA Office	03	03	00
8	Driver	PDS	III/II/I/spl	DPDA Office	04	03	01
9	KKS	OES	III/II/I/spl	DPDA Office	02	00	02
10	Store men		III/II/I/spl	DPDA Office	00	00	01
11	Department Labourer		III/II/I/spl	DPDA Office	10	07	03
Total					76	49	28
DATC - Kilinochchi							
1	Agricultural Instructor	SLTS	Special	DATC	01	00	01
2	Development Officer	DOS	III/II/I	DATC	02	02	00
3	Agricultural Instructor	SLTS	III/II/I	DATC	02	02	00
4	Technical Assistant	Dept	III/II/I	DATC	04	00	04
5	Tractor Driver	Dept	III/II/I/spl	DATC	01	01	00
6	Budder	Dept	III/II/I/spl	DATC	01	01	00
7	Cook	Dept	III/II/I/spl	DATC	01	02	00
8	Nursery Man	Dept	III/II/I/spl	DATC	01	01	00
9	Water pump operator	Dept	III/II/I/spl	DATC	01	01	00
10	Department Labourer	Dept	III/II/I/spl	DATC	17	12	05
Total					31	20	10

Staff Details of Office at the Department of Agriculture (Ext), Kilinochchi - 2018

S.No	Post	Service	Grade	Centre	Approved Cadre	Present Cadre	Additional Requirement
ISTI- Kilinochchi							
1	Agricultural Instructor	SLTS	Special	ISTI	01	00	01
2	Development Officer	DOS	III/II/I	ISTI	06	05	01
3	Agricultural Instructor	SLTS	III/II/I	ISTI	02	01	01
4	Tractor Driver	Dept	III/II/I	ISTI	01	00	01
5	Cook		III/II/I/spl	ISTI	01	00	01
Total					11	00	05

Source: Department of Agriculture(Ext), Kilinochchi District

Table:4.1.8

Details of Agrarian Services Centers - 2018

AGA Division	A.S.C Division	No. of G.S.O Divisions	Extent of High Land (Ha)	Extent of Paddy Land Major (Ha)	Extent of Paddy Land Minor (Ha)	Extent of Paddy Land Rain fed (Ha)	Extent of Paddy Land (Ha)	No. of Farm Families
Karachi	1. Kilinochchi	23	200	3670	166	264	4100	5867
	2. Ramanathapuram	5	950	1255	34	203	1492	2165
	3. Uruthirapuram	8	750	2235	155	752	3142	2135
	4. Akkarayankulam	6	1230	1523	214	195	1932	2365
Kandawalai	5. Puliampokkanai	7	3530	2753	23	4261	7037	5227
	1. Kilinochchi	8	0	2230		773	3003	1037
Poonakary	2. Ramanathapuram	1	0	182			182	90
	6. Poonakary	10	800	-	210	498	5101	2150
	7. Mulankavil	9	1700	609	8	498	1115	2572
Pachchilaipalli	8. Pachchilaipalli	18	500	-		942	942	1328
Total		95	9660	14457	810	8386	28,046	24,936

Source : Department of Agrarian Development, Kilinochchi

Table:- 4.1.9

Fertilizer Supplied By Agrarian Service Centers - 2018

SN	ASC Name	2018/2019 Maha			2018 Yala		
		No. Of Farmers	Land Extent(Ha)	Amount Of Fertilizer(MT)	No. of Farmers	Land Extent(Ha)	Amount Of Fertilizer(MT)
1	Kilinochchi	5102	7,856.40	2,249.92050	513	396.20	124.9290
2	Ramanathapuram	1398	1,600.50	489.90750	167	135.70	43.4240
3	Puliyampokkanai	2526	4,317.80	1,157.25100	0	0.00	-
4	Akkrayan	1637	2,024.10	593.15700	0	0.00	-
5	Mulangavil	885	901.50	256.27500	0	0.00	-
6	Poonagary	2867	4,065.40	997.91300	0	0.00	-
7	Pallai	718	679.30	166.42850	355	222.30	69.1710
8	Uruthirapuram	1983	2,821.40	800.09300	0	0.00	-
Total		17,116	24,266.4000	6,710.9455	1,035	754.20	237.5240

Source : Department of Agrarian Development, Kilinochchi

Table: - 4.1.10

Details of Paddy Land - 2018

DS DIVISION	ASC	Irrigation		
		Major (Ha)	Minor(Ha)	Rainfed(Ha)
Karachchi	Kilinochchi	3670	166	264
	Akkarayankulam	1523	214	195
	Ramanathapuram	1255	34	203
	Uruthirapuram	2235	155	752
Sub total		8683	569	1414
Kandawalai	Kilinochchi	2230	-	773
	Ramanathapuram	182	0	0
	Puliyampokkanai	2753	23	4261
Sub total		5165	23	5034
Poonakary	Poonakary	0	210	4891
	Mulankavil	609	8	498
Sub total		609	218	5389
Pachchilaipalli	Pallai	0	0	942
Sub total		0	0	942
TOTAL		14457	810	12779

Source : Department of Agrarian Development, Kilinochchi

Table:- 4.1.11

Number of Ponds, Acreage Benefited and Farm Families by Divisional Secretariat - 2018

No	DS/AGA Division	No. of Tanks		Acreage benefited	No. of Farm Families
		Major	Minor		
1	Karachchi	5	58	28,206.50	12,532.00
2	Kandawalai	2	41	30,619.00	6,354.00
3	Poonakary	1	266	15,360.00	4,722.00
4	Pachchilaipalli	0	167	1,725.00	1,328.00
Total		8	532	75910.50	24,936.00

Source : Department of Agrarian Development, Kilinochchi

Table :- 4 .1.12

Farmers Organization and Members by Agrarian Service Centre - 2018

No	Agriculture Service Centre	Numbers of Farmers Organization			Details of Members		
		Established	Registered	Non Registered	Female	Male	Total
1	Kilinochchi		24		2,322	3,820	6,142
2	Ramanathapuram		9		325	1,285	1,610
3	Palai		21		413	1,325	1,738
4	Mulankavil		9		820	1,389	2,209
5	Puliyampokkanai		14		922	3,215	4,137
6	Poonakary		20		1,941	962	2,903
7	Uruthirapuram		12		1,134	2,199	3,333
8	Akkarayankulam		12		817	1,626	2,443
Total		0	121	0	8694	15821	24515

Source : Department of Agrarian Development, Kilinochchi

Table:- 4.1.13

Staff Details of Office at the Department of Agrarian Development, Kilinochchi - 2018

S.No	Post	Service	Centre	Approved Cadre	Present Cadre	Additional Requirement
1	Asst. Commissioner	SLAS	Kilinochchi	01	01	00
2	Asst. Commissioner(Department)	-	-	01	00	01
3	Accountant	SLAcS	Kilinochchi	01	01	00
4	Agrarian Development Officer	Dos	Kilinochchi	09	01	08
5	Technical officer	SLTS	Kilinochchi	03	02	01
6	Asst. Director	-	-			00
7	Administrative Office	-	-			00
8	Programme Assistant	-	-			00
9	Development Assistant	-	-			00
10	Management Assistant	PMAS	Kilinochchi	12	10	02
11	Driver	Ds	Kilinochchi	02	00	02
12	Agrarian Development Clerk	ADPMAS	Kilinochchi	16	13	03
13	Agriculture research product Assistant	04	Kilinochchi	95	04	91
14	Water Pump Operator	-	-			00
15	Warden	-	-			00
16	Store Man	-	-			00
17	Circuit Bungalow Care Taker	-	-			00
18	Garden Labour	-	-			00
19	Office Employee	OES	Kilinochchi	02	01	01
20	Lorry Cleaner	-	-			00
21	Department Labourer	-	-			00
22	Watcher	OES	Kilinochchi	11	07	04
23	Cook	-	-			00
24	Development Officer + Trainees	Dos	Kilinochchi	40	40	00
25	Labour	Labour	Kilinochchi	13	13	00
				206	93	113

Table:4.1.14

Extent Under Coconut Cultivation in Kilinochchi District - 2018

Extent under Coconut in Acres	Estimated Extent Damaged due to war 1983 to 2000 year in Areas.	Estimated suitable Existing Extent for Coconut Cultivation in Areas
39,730	24500	-

Table :4.1.15

Other Particulars of Coconut in Kilinochchi - 2018

Name of DS Division	G.S.O Division	ASC	Coconut Extent in 2002 (Ac)	Damaged by War	Existing Extent	Suitable Existing Extent Coconut
Karachchi	40	2	8,500	3,283	4,666	-
Kandawalai	16	2	6,000	3,525	1,955	-
Poonakary	16	2	9,000	4,655	3,896	-
Pachchilaipalli	18	1	16,230	11,066	4,561	-
Total	90	7	39,730	22,529	15,078	-

Table: 4.1.16

Home Garden Seedlings Distribution - 2016,2017 & 2018

DS Division	No. of Coconut Seedlings Issued		
	2016	2017	2018
Karachchi	18,487	14,910	20,446
Kandawalai	18,893	20,386	12,951
Poonakary	14,014	16,448	12,289
Pachchilaipalli	23,900	27,400	11,222
Total	75,294	79,144	56,908

Source: Coconut Cultivation Board, Northern Province.

Table:4.1.17

Palmyrah Development Board Palmyrah Products, Kilinochchi District-2017 - 2018

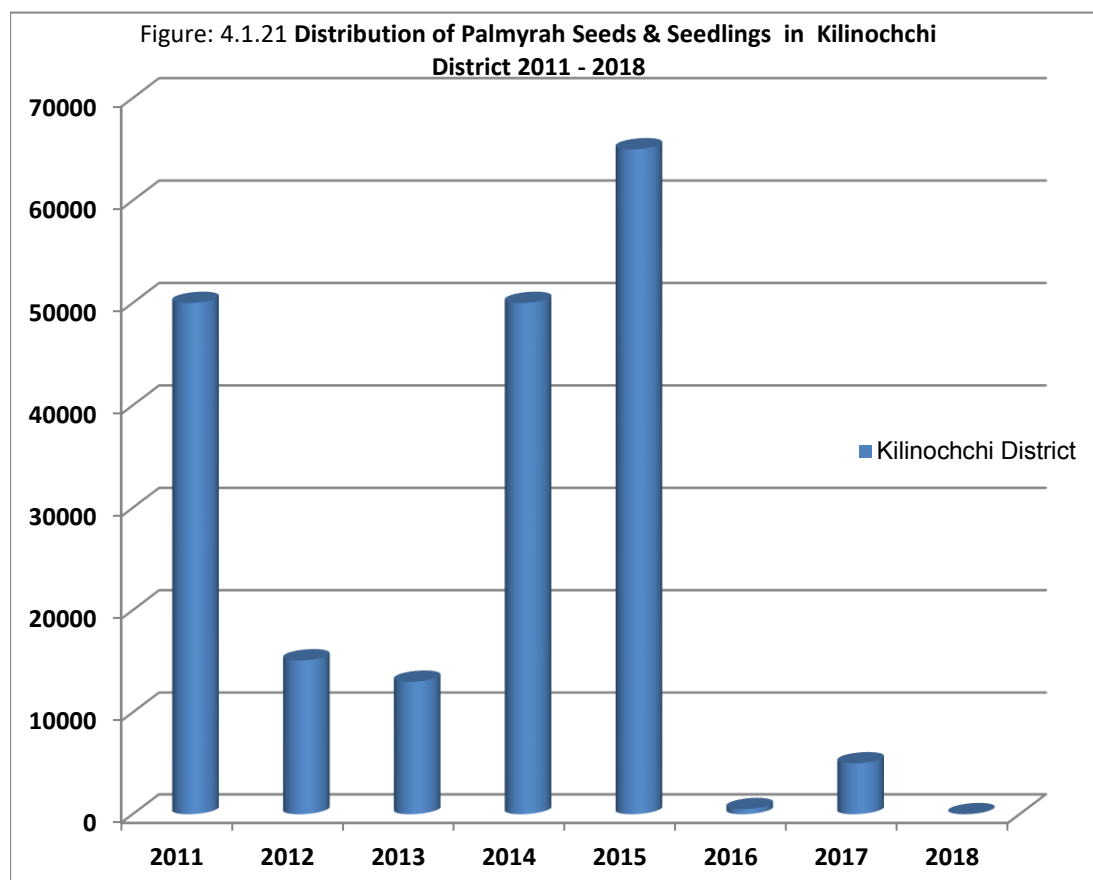
No	Item	Unit No	2017			2018		
			Unit Price (RS)	Qty	Value (Million)	Unit Price (RS)	Qty	Value (Million)
1	Pulukkodiyal (Boiled & Dried Tuber)	Kg	150.00	12000	1.80	200.00	12600	2.5200
2	Odiyal	Kg	150.00	71,310	10.70	200.00	8,160	1.6320
3	Boiled Dried raw tuber flour	Kg	150.00	12,000	1.80			
4	Dried raw tuber flour	Kg	-	-	-	-	-	-
5	Odiyal Chips (Seeval Odiyal)	Kg	-	-	-	-	-	-
6	Treacle	Lit	400.00	350	0.14	400.00	950	0.3800
7	Fruits Pulp	Lit	65.00	1,230	0.08	90.00	1,530	0.1377
8	Jam	Kg	-	-	-	-	-	-
9	Paanipanattu	Kg	-	-	-	-	-	-
10	Panattu	Kg	350.00	2,350	0.82	600.00	2,750	1.6500
11	Jaggery	Kg	700.00	3,600	2.52	700.00	4,800	33.600
12	Soft Drinks	Lit	-	-	-	-	-	-
13	Palm Posha	Kg	-	-	-	-	-	-
14	Plam Crush	Lit	-	-	-	-	-	-
15	Instant Odiyal Kool	Kg	50.00	2,250	0.11	-	-	-
16	Palm Palakaram	Kg	-	-	-	-	-	-
17	Fiber	Kg	-	-	-	-	-	-
18	Fresh Tuber	Nos	-	-	-	-	-	-
19	Cake	Kg	4.00	12,000	0.05	-	-	-
20	Palmyrah Toffe	Kg	-	-	-	-	-	-

Source: Palmyrah Development Board, Kilinochchi

Table: 4.1.18

Distribution of Palmyrah Seeds & Seedlings in Kilinochchi District 2011 - 2018

S.No	D.S Division	Year							
		2011	2012	2013	2014	2015	2016	2017	2018
1	Karachchi	32000	6000	6510	15000	20000			
2	Kandawalai	10000	3500	2500	-	10000	500	5000	-
3	Poonakary	8000	3600	4000	20000	15000			
4	Pachchilaipalli	-	2000	-	15000	20000			
Total		50000	15100	13010	50000	65000	500	5000	-



Details of Minor Tanks

Table : 4.1.19

S.No	Agrarian Service Centre	Tank Name	GN Division	DS Division	Acreeage (Ha)
1		Paruvathan Kulam	Vannerikulam		4.405288468
2		Thikkai Kulam	Vannerikulam		68.56013916
3		Iththi Moddai Kulam	Vannerikulam		2.915650786
4		Maniyan Kulam	Anaivilunthankulam		32.56490641
5		Echcham Kulam	Skandapuram		3.795126146
6		Janamuththan Kulam	Vannerikulam		1.729923913
7		Kidachchi Kulam	Anaivilunthankulam		4.104570249
8		Parayan Kulam	Vannerikulam		9.227486774
9	Akkarayan Kulam	Puthu Kulam	Vannerikulam	Karachchi	9.686753094
10		Naththai Pillam Kulam	Vannerikulam		3.753682879
11		Uppu Vil Kulam	Vannerikulam		31.62985446
12		Vannar Adampan Kulam	Vannerikulam		5.365165507
13		Pidari Palla Kulam	Vannerikulam		2.263801635
14		Anai Vilunthan Kulam	Vannerikulam		45.82593765
15		Akkaddi Moddai Kulam	Vannerikulam		3.77302358
16		Ural Podda Moddai Kulam	Anaivilunthankulam		2.993370124
17		Union Kulam	Kannagaipuram		8.93977503
18		Sanmuganathan Kulam	Kannagaipuram		2.771685859

Details of Minor Tanks

S.No	Agrarian Service Centre	Tank Name	GN Division	DS Division	Acreage (Ha)
19	Akkarayan Kulam	Konavil Kulam	Kannagaipuram	Karachchi	5.018171997
20		Pillayar Moddai Kulam	Skandapuram		0.714514691
21		Puli Thukki Kulam	Vannerikulam		9.1111112999
22		Kanganimodddai Kulam	Vannerikulam		3.614616774
23		Amma Kulam	Kannagaipuram		6.268598372
24	Pakkiyanathan Kulam	Anaivilunthankulam		6.461318235	
25	Iyan Kulam	Akkarayankulam		32.98123009	
26	Kilinochchi	Irathalai Kulam	Korakkankaddu	Kandawalai	0.660747384
27		Kaddu Kulam	Thadduvankoddy		2.435556994
28		Kovil Kulam	Thadduvankoddy		0.142225085
29		Paravai Kulam	Thadduvankoddy		0.407192033
30		Inuttuvan Kulam	Uriyan		0.892968299
31		Puthu Kulam	Uriyan		0.253429352
32		Iyanar Kulam	Uriyan		0.164898397
33		Sankundi Kulam	Uriyan		1.378949308
34		Pokkan Kulam	Uriyan		0.211980989
35		Pillayar Kulam	Murasumodddai		0.700949413
36		Andan Kulam	Kumarapuram		0.374798618
37		Veddu Kaddu Kulam	Murasumodddai		0.164688859

Details of Minor Tanks

S.No	Agrarian Service Centre	Tank Name	GN Division	DS Division	Acreage (Ha)
38		Periyaparantan Kulam	Kumarapuram		1.023808788
39		Vavani Kulam	Korakkankaddu	Kandawalai	0.940985312
40		Uooriyan Kulam	Uriyan		7.216527551
41		Korakkankaddu Kulam	Paranthan Town		36.113352
42		Puthu Iyan Kulam	Ponnagar		35.78243089
43	Kilinochchi	Kallaru Kaliyu Vaikkal Kulam	Periya Paranthan		0.122634444
44		D5 LB-1 Kulam	Periya Paranthan		0.503341788
45		Kanakapuram Kulam	Kanagapuram	Karachchi	13.55373551
46		Ampal Kulam	Ambalkulam		23.07613214
47		Kanthan Kulam	Selvanagar		44.26823004
48		Dri Aru Kulam	Maruthanagar		29.92501312
49		Koramoddaikulam	Ponnaveli		2.280270601
50		Oya Mari Kalla Moddai Kulam	Kariyalainagapaduavan		2.94351311
51		Man Paintha Odai Kulam	Ponnaveli		0.430078937
52	Mulankavil	Katkerny Kulam	Ponnaveli	Poonakary	0.322083958
53		Karadi Moddai Kulam	Ponnaveli		0.517909816
54		Pala Kerny Kulam	Ponnaveli		1.121297879
55		Vadda Moddai Kulam	Ponnaveli		5.154944771
56		Vannan Piddi Kulam	Kariyalainagapaduavan		70.42683053

Details of Minor Tanks

S.No	Agrarian Service Centre	Tank Name	GN Division	DS Division	Acreage (Ha)
57		Kavak Kulam	Ponnaveli		0.610862667
58		Vannan Kulam	Kariyalainagapaduavan		1.523247469
59		Uppu Vil Kulam	Nachchikkuda		26.53334256
60		Chinnakkonavalai Kulam	Mulankavil		0.45965053
61		Puthu Kaddu Murippu Kulam	Pallavarayankaddu		1.302801267
62		Pallavarayan Kaddu Kulam	Pallavarayankaddu		32.2452232
63		Nedun Kulam	Kiranchi		2.109712738
64		Pandi Veddu Kulam	Pallavarayankaddu		107.2054056
65		Karampai Kaddu Kulam	Jayapuram South		12.37633058
66	Mulankavil	Villai Veddi Kulam	Jayapuram South	Poonakary	0.480021104
67		Thevankattukulam	Jayapuram North		7.8992
68		Manniya Kulam	Jayapuram North		4.009978304
69		Kunchu Kulam	Jayapuram North		17.69492759
70		Kayamodдай Kulam	Jayapuram North		10.81802259
71		Adampa Modдай Kulam	Jayapuram North		1.736362701
72		Kiranchi Kuda Kulam	Ponnaveli		12.30818655
73		Olikauar Kulam	Ponnaveli		1.8050496
74		Chempan Modдай Kulam	Ponnaveli		1.13102167
75		Karumarik Kulam	Jayapuram North		3.029858589

Details of Minor Tanks

S.No	Agrarian Service Centre	Tank Name	GN Division	DS Division	Acreeage (Ha)
76		Vettilayan Moddai Kulam	Jayapuram North		0.299766445
77		Adampam Moddai Kulam	Jayapuram North		5.116547761
78		Sunnivil Kulam	Jayapuram North		5.955451636
79		Kuruvil Kulam	Jayapuram North		7.583612958
80		Pirampodu Pallam Kulam	Kiranchi		0.209182177
81		Pokkanai Kulam	Kiranchi		3.787342137
82		Nochchuvil Kulam	Ponnaveli		0.401543665
83		Thimirik Kulam	Ponnaveli		0.407087145
84		Kanchuravil Kulam	Ponnaveli		0.529747165
85	Mulankavil	Vilanthi Moddai Kulam	Kiranchi	Poonakary	8.94958409
86		Keeri Moodai Kulam	Kiranchi		5.521432278
87		Neeravi Kulam	Kiranchi		0.202916578
88		Moddaiyan Kulam	Kiranchi		2.489571347
89		Thurumpa Thurai Kulam	Kiranchi		0.285472052
90		Vannan Thurai Kulam	Ponnaveli		1.104093809
91		Thalavil Kulam	Kiranchi		4.694891664
92		Pippiliyan Pillam Kulam	Ponnaveli		2.433719483
93		Pippiliyan Kulam	Ponnaveli		0.909792592
94		Salampan Kulam	Ponnaveli		0.517892254

Details of Minor Tanks

S.No	Agrarian Service Centre	Tank Name	GN Division	DS Division	Acreeage (Ha)
95		Koththan Moddai Kulam	Ponnaveli		0.457710308
96		Echcha Veli Kulam	Ponnaveli		0.310050384
97		Chekkaddy Kulam	Ponnaveli		0.202474705
98		Keeri Kuda Kulam	Ponnaveli		0.889188157
99		Yanai Seththa Kulam	Ponnaveli		1.701616841
100		Uppu Kerny Kulam	Ponnaveli		8.367189426
101		Valai Paddu Kulam	Ponnaveli		0.408047622
102		Puddan Thalvu Kulam	Ponnaveli		0.659527147
103		Mari Pirinchan Kulam	Ponnaveli		1.218235356
104	Mulankavil	Punka Moddai Kulam	Ponnaveli	Poonakary	0.745160944
105		Ela Veli Kulam	Ponnaveli		8.881435555
106		Pala Moddai Kulam	Ponnaveli		0.094128625
107		Kaliyala Moddai Kulam	Ponnaveli		0.258835399
108		Velli Palla Kulam	Ponnaveli		1.70114795
109		Parappu Kiranchi Kulam	Kiranchi		17.75748989
110		Thuvara Moddai Kulam	Kariyalainagapaduvan		24.49777717
111		Eachcha Moddai Kulam	Kiranchi		0.294675029
112		Alarayan Thundi Kulam	Kiranchi		0.276078923
113		Alamoddai Kulam	Kiranchi		0.283972655

Details of Minor Tanks

S.No	Agrarian Service Centre	Tank Name	GN Division	DS Division	Acreage (Ha)
114		Thuvara Moddai Kulam	Kiranchi		0.616849161
115		Marai Paithal Kulam	Kiranchi		0.9509233
116		Marai Paintha Moddai Kulam	Kiranchi		0.24755581
117		Nochchi Moddai Kulam	Jayapuram North		2.339417962
118		Sinna Eththavil Kulam	Jayapuram North		3.41721624
119		Eththavil Kulam	Jayapuram North		12.58258121
120		Matha Moddai Kulam	Jayapuram North		16.81146234
121		Veeramoddai Kulam	Jayapuram North		1.279053326
122		Thikkuvil Kulam	Jayapuram North		102.4892878
123	Mulankavil	Kali Moddai Kulam	Jayapuram South	Poonakary	5.694629014
124		Kat Kalappu Kulam	Kariyalainagapaduvan		0.560851125
125		Pathhini Pai Kulam	Jayapuram North		13.00698076
126		Sinna Konavali Kulam	Mulankavil		1.595467945
127		Kachaikodipallam Kulam	Ponnaveli		0.417866397
128		Kayamoddai Kulam	Kariyalainagapaduvan		4.654742573
129		Nalaveli Kulam	Ponnaveli		3.220983895
130		Iranai Adampan Kulam	Kariyalainagapaduvan		1.977859244
131		Kavulal Kulam	Ponnaveli		0.486479231
132		Pei Koththi Moddai Kulam	Mulankavil		1.606190277

Details of Minor Tanks

S.No	Agrarian Service Centre	Tank Name	GN Division	DS Division	Acreeage (Ha)
133		Kavan Kulam	Ponnaveli		0.16897323
134		Poovarasam Kulam	Nachchikkuda		0.95217724
135		Kaddu Kulam	Mulankavil		5.872152119
136		Pul Moddai Kulam	Mulankavil		2.665073879
137		Kunchara Paththai Kulam	Nachchikkuda		0.274288022
138		Thula Tharichcha Moddai Kulam	Nachchikkuda		0.433279523
139		Periya Kalappu Kulam	Nachchikkuda		0.697560495
140		Sinna Kalappu Kulam	Nachchikkuda		0.131247181
141		Karadi Kundu Kulam	Nachchikkuda		1.039544008
142	Mulankavil	Kulamanikkan Moddai Kulam	Nachchikkuda	Poonakary	0.614005432
143		Olikkalappu Kulam	Nachchikkuda		0.876727786
144		Pook Kulam	Kariyalainagapaduvan		3.684056287
145		Keeri Moddai Kulam	Kariyalainagapaduvan		0.729917441
146		Kinattadi Kulam	Kariyalainagapaduvan		4.006904238
147		Maruthady Kulam	Kariyalainagapaduvan		0.739481292
148		Suthanthirapura Kulam	Kariyalainagapaduvan		2.075777915
149		Kallampirai Kulam	Mulankavil		0.517586065
150		Anpu Pura Kulam	Mulankavil		0.731203558
151		Mulankavil Kulam	Mulankavil		171.1960411

Details of Minor Tanks

S.No	Agrarian Service Centre	Tank Name	GN Division	DS Division	Acreeage (Ha)
152		Konavil Kulam	Mulankavil		42.45181522
153		Kathiravil Kulam	Mulankavil		29.06412631
154		Vannampan Kulam	Mulankavil		24.14629245
155		Thumpiruvil Kulam	Jayapuram North		20.22916904
156		Uppu Mavil Kulam	Ponnaveli		7.387553533
157		Thiruvam Thalvu Kulam	Ponnaveli		0.479007771
158		Veravil Kulam	Ponnaveli		28.93653554
159	Mulankavil	Kovil Motha Kulam	Ponnaveli	Poonakary	0.888711267
160		Kiranchi Kulam	Ponnaveli		0.544795915
161		Minni Kulam	Ponnaveli		0.410551011
162		Palavi Kulam	Ponnaveli		0.472774357
163		Nagapaduwan Kulam	Pallavarayankaddu		235.7358312
164		Oyamarikulam	Kariyalainagapaduwan		1.35047183
165		Aanai Pooddu Kulam	Pallavarayankaddu		0.292608092
166		Periya Kulam	Pallavarayankaddu		1.112381361
167		Kaddu Kulam	Mulankavil		0.588095707
168		Karukuruvayan Kulam	Thampakamam		2.369009945
169	Pallai	Parayan Kulam	Iyakkachchi	Pachchilaipalli	10.81332041
170		Muhavil Kulam	Muhavil		8.036430816

Details of Minor Tanks

S.No	Agrarian Service Centre	Tank Name	GN Division	DS Division	Acreeage (Ha)
171		Kondavil Kulam	Muhavil		7.487104174
172		Vannan Kulam	Muhavil		16.63524528
173		Kollan Kulam	Muhavil		4.853249797
174		Adampnan Kulam	Muhavil		5.469011395
175		Thaddachchu Veli Kulam	Kilaly		0.108996932
176		Thamari Veli Kulam	Kilaly		0.347641012
177		Veddu Kulam	Kilaly		0.12890102
178		Sampu Veli Kulam	Kilaly		0.379770078
179		Karakka Padu Kulam	Kilaly		0.321618465
180	Pallai	Nachchumar Kovil Kulam	Kilaly	Pachchilaipalli	0.637044868
181		Kalipiddy Kulam	Kilaly		0.88285124
182		Vannan Kulam	Kilaly		0.345908133
183		Kunchu Kulam	Kilaly		0.093130849
184		Aaram Thundu Kulam	Muhamalai		0.643630821
185		Naalam Thundu Kulam	Muhamalai		0.099294874
186		Kovanam Kulam	Muhamalai		0.39416602
187		Narivil Kulam	Muhamalai		1.538659012
188		Kodu Kilachchi Kulam	Muhamalai		0.522838055
189		Kali Veli Kulam	Kilaly		22.85427582

Details of Minor Tanks

S.No	Agrarian Service Centre	Tank Name	GN Division	DS Division	Acreeage (Ha)
190		Kilalilik Kaddu Kulam	Kilaly		0.134663187
191		Puthu Kaddu Kulam	Muhamalai		0.096272307
192		Veerapathirar Kovil Kulam	Ittavil		0.156297221
193		Kollachchi Kulam	Ittavil		0.099848754
194		Kal Erintha Kulam	Ittavil		0.226394697
195		Kachchar Veli Kulam	Ittavil		0.466391006
196		Anai Vilunthan Kulam	Arasarkerni		0.820654233
197		Monduvan Kulam	Ittavil		0.178836861
198		Mainupiddi Kulam	Arasarkerni		0.15425694
199	Pallai	Vannan Kulam	Arasarkerni	Pachchilaipalli	0.610480273
200		Punnaiyady Kulam	Ittavil		0.150450543
201		Arasarkerny Kulam	Ittavil		0.4796949
202		Kunchu Kulam	Thampakamam		1.146212732
203		Kalvan Kulam	Thampakamam		0.190132869
204		Periya Kulam	Thampakamam		0.818911919
205		Innachchi Kulam	Thampakamam		8.10050901
206		Uppu Kerny Kulam	Thampakamam		0.21894153
207		Kadda Vepparak Kulam	Allipallai		0.156704306
208		Varaku Kaaddu Kulam	Allipallai		0.091505595

Details of Minor Tanks

S.No	Agrarian Service Centre	Tank Name	GN Division	DS Division	Acreeage (Ha)
209		Salai Kulam	Allipallai		0.432752886
210		Kaddalai Kulam	Allipallai		0.151487134
211		Araththik Kulam	Pulopallai		0.948241543
212		Irathalai Kulam	Pulopallai		4.666518714
213		Mudichchu Palli Kulam	Pulopallai		0.542442744
214		Paravai Kulam	Pallai Town		4.75103048
215		Vairavar Kovil Kulam	Pallai Town		2.036746806
216		Vettilai Palla Kulam	Pallai Town		0.094475389
217		Neeravikulam	Mullaiyadi		6.37922633
218	Pallai	Kaluthawalai Kulam	Thampakamam	Pachchilaipalli	0.097332093
219		Pedduk Kulam	Thampakamam		0.199085472
220		Vavil Kulam	Mullaiyadi		0.78173689
221		Sundik Kulam	Tharmakerny		1.516740643
222		Thamari Kulam	Tharmakerny		1.965220232
223		Muthu Mariyamman Kulam	Tharmakerny		0.077604189
224		Koddu Kulam	Tharmakerny		0.431915846
225		Vannan Kulam	Tharmakerny		0.928524379
226		Kokku Peechchi Kulam	Tharmakerny		5.814463581
227		Kumpuru Palla Kulam	Tharmakerny		0.5472318

Details of Minor Tanks

S.No	Agrarian Service Centre	Tank Name	GN Division	DS Division	Acreage (Ha)
228		Moonkilamk Kulam	Soranpattu		1.158563475
229		Cheddi Thoddak Kulam	Soranpattu		2.529232042
230		Veeri Kulam	Soranpattu		1.486134611
231		Mudavan Thuduvak Kulam	Thampakamam		0.092948282
232		Thenku Roddu Kulam	Soranpattu		0.225563455
233		Sinna Seeravil Kulam	Soranpattu		0.353435796
234		Kulam Salik Kulam	Soranpattu		1.320265272
235		Mannavindan Kulam	Masar		0.840550633
236		Karanthai Aaram Thundu Kulam	Soranpattu		2.694398396
237	Pallai	Sinna Poovodai Kulam	Masar	Pachchilaipalli	4.507675734
238		Vadda Kulam	Tharmakerny		1.685349429
239		Puthu Kaddu Kulam	Tharmakerny		10.79326783
240		Vadda Thalvu Kulam	Tharmakerny		0.873187316
241		Oththa Veli Kulam	Tharmakerny		16.21298532
242		Thampaddu Kulam	Tharmakerny		0.274442118
243		Sittundi Kulam	Tharmakerny		0.860258429
244		Karanthai Naalam Thundu Kulam	Soranpattu		1.622094182
245		Sinna Kondavil Paththam Thundu Kulam	Masar		6.123553957
246		Pendukal Kerny Kulam	Tharmakerny		2.474596115

Details of Minor Tanks

S.No	Agrarian Service Centre	Tank Name	GN Division	DS Division	Acreage (Ha)
247		Vannam Kulam	Muhavil		1.920577113
248		Sinna Ankuvil Kulam	Masar		3.783246937
249		Periya Ankuvil Kulam	Masar		3.561815012
250		Karavilan Kulam	Masar		1.983561778
251		Yavil Kulam	Muhavil		10.66989231
252		Karuk Kerny Kulam	Muhavil		0.300229133
253		Vevil Kulam	Masar		1.214479488
254		Maddik Koddai Kulam	Masar		2.076104388
255		Eriyai Kulam	Masar		4.764608905
256	Pallai	Sinna Masar Kulam	Masar	Pachchilaipalli	0.21659167
257		Veeran Veddu Kulam	Masar		0.059589239
258		Naval Palla Kulam	Soranpattu		0.098269947
259		Panavil Kulam	Masar		0.622957692
260		Thiriyai Kulam	Muhavil		0.390153467
261		Suruvil Kulam	Muhavil		1.222559189
262		Eladsumanan Kulam	Muhavil		3.076300036
263		Adampan Kulam	Iyakkachchi		2.042962659
264		Marakkara Palla Kulam	Iyakkachchi		0.931733261
265		Thuravuk Kulam	Iyakkachchi		1.271459444

Details of Minor Tanks

S.No	Agrarian Service Centre	Tank Name	GN Division	DS Division	Acreeage (Ha)
266		Vannan Kulam	Iyakkachchi		5.604297258
267		Thandik Kulam	Iyakkachchi		1.781549441
268		Nochchi Kulam	Iyakkachchi		0.533565569
269		Koththan Keryn Kulam	Kovilvayal		2.856182936
270		Mandalai Kulam	Kovilvayal		1.988862869
271		Pidarik Kulam	Kovilvayal		0.789502822
272		Mathavan Keryn Kulam	Kovilvayal		2.200260794
273		Anai Vilunthan Kulam	Iyakkachchi		0.941552385
274		Sampu Kulam	Iyakkachchi		1.492480576
275	Pallai	Naina Kanthan Kulam	Iyakkachchi	Pachchilaipalli	1.595851034
276		Sinna Poovachchi Kulam	Iyakkachchi		1.190127596
277		Poovanchi Kulam	Kovilvayal		1.502095944
278		Iyakkachchi Kulam	Iyakkachchi		4.011564624
279		Kumukkil Kulam	Kovilvayal		1.286040412
280		Withuvan Kulam	Muhavil		1.772061984
281		Kunchu Veli Kulam	Muhavil		3.164321913
282		Kunchapalla Kulam	Muhavil		0.191004289
283		Sinkilandy Kulam	Muhavil		1.191061372
284		Sundik Kulam	Muhavil		4.893766641

Details of Minor Tanks

S.No	Agrarian Service Centre	Tank Name	GN Division	DS Division	Acreeage (Ha)
285		Sankaththar Vayal Kulam	Kovilvayal		3.568359277
286		Nedunkerny Kulam	Kovilvayal		1.232288025
287		Poluthiranki Kulam	Kovilvayal		0.242541803
288		Salli Palla Kulam	Kovilvayal		1.536584813
289		Thulavil Kulam	Kovilvayal		4.482776191
290		Kaliyanak Kulam	Kovilvayal		0.101339546
291		Periya Kulam	Kovilvayal		7.745558272
292		Vempadiyan Kulam	Kovilvayal		0.320590791
293		Mavilankai Kulam	Iyakkachchi		14.73249679
294	Pallai	Nedun Kulam	Kovilvayal	Pachchilaipalli	6.168501472
295		Kommaddik Kulam	Kovilvayal		5.035529324
296		Saviththiri Kulam	Kovilvayal		3.569574114
297		Pappan Kulam	Iyakkachchi		8.291328878
298		Thalaik Kulam	Iyakkachchi		1.409564914
299		Muhamalai Kulam	Muhamalai		0.87416386
300		Podduva Kulam	Muhamalai		0.168682763
301		Navani Veli Amman Kulam	Vempodukerny		0.526963878
302		Thampakamam Kulam	Arasarkerni		2.68083159
303		Inthira Purak Kulam	Muhamalai		1.570841942

Details of Minor Tanks

S.No	Agrarian Service Centre	Tank Name	GN Division	DS Division	Acreage (Ha)
304		Uppu Kulam	Soranpattu		34.92538514
305		Vadda Kulam	Soranpattu		5.238401647
306		Periya Masar Kulam	Masar		21.97614399
307		Kotivil Kulam	Muhamalai		1.571099145
308		Mudiyankerny Kulam	Soranpattu		38.30551698
309		Manikka Pillayar Kulam	Muhamalai		1.086635357
310		Keeri Kulam	Soranpattu		8.387398216
311		Uppukeni Kulam	Muhamalai		0.139502058
312		Periya Seeravil Kulam	Soranpattu		2.530041928
313	Pallai	Ampalavalai Kulam	Muhamalai	Pachchilaipalli	0.091144133
314		Vella Man Karai Kulam	Thampakamam		3.246380678
315		Parayan Kulam	Thampakamam		0.581210088
316		Kulampai Kulam	Mullaiyadi		9.788887437
317		Alli Palai Kulam	Pallai Town		0.54160346
318		Thalaya Kulam	Tharmakerny		1.53581569
319		Thirai Karai Kulam	Mullaiyadi		14.37734583
320		Nedun Kulam	Tharmakerny		52.86793935
321		Sinna Kemmiya Kulam	Soranpattu		2.699658873
322		Karanthai Kulam	Soranpattu		3.669498651

Details of Minor Tanks

S.No	Agrarian Service Centre	Tank Name	GN Division	DS Division	Acreage (Ha)
323		Kemmiya Kulam	Soranpattu		2.737666782
324		Viddan Kulam	Tharmakerny		2.221989562
325		Manal Kulam	Tharmakerny		10.07844435
326		Kaluvil Kulam	Muhavil		5.810537895
327		Iruvil Kulam	Muhavil		3.038302073
328		Iraddalai Kulam	Tharmakerny		4.315364858
329	Pallai	Udayr Vannan Kulam	Muhavil	Pachchilaipalli	2.965938547
330		Rasa Veli Kulam	Iyakkachchi		5.893003149
331		Kiranchi Kulam	Muhavil		32.65294184
332		Palakaddy Kulam	Muhavil		2.462136915
333		Manalikkulam	Ittavil		8.450679551
334		Parayan Kulam	Ittavil		2.790245751
335		Anaipaththan Kulam	Madduvilnadu East		18.96354966
336		Uppu Kulam	Nallur		9.358147814
337		Thikarikkulam	Gnamimadam		4.628003411
338	Poonakary	Pandikkulam	Gnamimadam	Poonakary	4.557938535
339		Murippu Kulam	Nallur		0.3959725
340		Periya Kulam	Nallur		0.295916251
341		Keerikkulam	Nallur		1.669029302

Details of Minor Tanks

S.No	Agrarian Service Centre	Tank Name	GN Division	DS Division	Acreeage (Ha)
342		Sinna Vannan Kulam	Nallur		0.498403711
343		Aclampan Kulam	Nallur		0.22042685
344		Avaranchaddy Kulam	Nallur		0.189053767
345		Thamarai Kulam	Nallur		0.306416483
346		Kalampiran Kulam	Nallur		1.968221447
347		Pallan Kulam	Nallur		23.33220797
348		Vankkerny Kulam	Nallur		0.990114739
349		Slankaddy Kulam	Nallur		0.214602791
350		Puththiyatta Moddai Kulam	Alankerni		1.826333491
351	Poonakary	Sinna Kulam	Pallikuda	Poonakary	2.133202651
352		Enochchi Kulam	Pallikuda		0.194499171
353		Enochchi Kulam	Pallikuda		3.371007475
354		Ulavu Koduththan Kulam	Pallikuda		4.723778032
355		Pirankalin Kulam	Pallikuda		3.908643163
356		Pallik Kulam	Pallikuda		0.774160481
357		Koduthavil Kulam	Alankerni		9.332306929
358		Nadu Koduthavil Kulam	Alankerni		11.70071796
359		Moolai Koduthavil Kulam	Alankerni		19.96254986
360		Marukkaran Kaddu Kulam	Alankerni		34.88786004

Details of Minor Tanks

S.No	Agrarian Service Centre	Tank Name	GN Division	DS Division	Acreage (Ha)
361		Neradampam Kulam	Alankerni		16.97868167
362		Poovalik Mettku Kulam	Alankerni		15.70484983
363		Poovalik Kilakku Kulam	Nallur		25.94104667
364		Sella Kuru Vayal Kulam	Nallur		1.617069419
365		Raman Kulam	Nallur		4.259175452
366		Raman Kaya Moddai Kulam	Nallur		5.808757977
367		Kunchanai Vilunthan Naya Moddai	Nallur		0.534571594
368		Addai Kulam	Nallur		1.029521857
369		Kunchu Kayaval Kulam	Nallur		4.842327996
370	Poonakary	Suramanai Kulam	Alankerni	Poonakary	10.47004424
371		Yaddan Kulam	Nallur		18.94706589
372		Kumaresan Thalvu Kulam	Nallur		8.216759422
373		Mulliyampam Kulam	Nallur		41.20138397
374		Kunchanai Vilunthan Kulam	Nallur		2.824813634
375		Nanchunda Kaddu Kulam	Nallur		1.185875323
376		Kudamuruddy Kulam	Nallur		180.3989799
377		Kariyampiddy Kulam	Nallur		29.2838157
378		Thiyakak Kulam	Nallur		14.7963507
379		Arasapura Kulam	Alankerni		28.63633417

Details of Minor Tanks

S.No	Agrarian Service Centre	Tank Name	GN Division	DS Division	Acreage (Ha)
380		Enachchi Kulam	Pallikuda		19.7264738
381		Palavil Kulam	Pallikuda		5.54854919
382		Iyanar Kovil Kulam	Pallikuda		6.669398387
383		Iyanar Kovil Kulam	Pallikuda		2.90473786
384		Chempan Moddai Kulam	Pallikuda		14.73071015
385		Ural Podda Moddai Kulam	Pallikuda		0.270897269
386		Uppu Moddai Kulam-2	Pallikuda		0.574730954
387		Naval Moddai Kulam-2	Pallikuda		0.390719712
388		Makkana Moddai Kulam	Pallikuda		1.243071483
389	Poonakary	Panaiyady Moddai Kulam	Pallikuda	Poonakary	1.454966405
390		Naran Thalvu Kulam	Pallikuda		1.712306639
391		Vaddathalvu Kulam	Paramankirai		0.272609014
392		Chempan Kulam	Paramankirai		2.843222635
393		Paravai Kulam	Madduvilnadu West		0.145580094
394		Marakkan Pallam Kulam	Gnamimadam		0.338571188
395		Mailankaddu Kulam	Madduvilnadu West		0.104647126
396		Koddai Kulam	Madduvilnadu West		1.944292547
397		Kadayar Kulam	Kollakuruchchi		0.54041632
398		Kaddai Kaddu Kulam	Madduvilnadu East		0.321941186

Details of Minor Tanks

S.No	Agrarian Service Centre	Tank Name	GN Division	DS Division	Acreeage (Ha)
399		Kakam Pichchi Kulam	Madduvilnadu East		0.079466754
400		Pallan Kulam	Gnanimadam		0.607132086
401		Muthalai Palla Kulam	Kollakuruchchi		0.068877182
402		Simna Vannan Kulam	Kollakuruchchi		0.965279728
403		Koddi Moddai Kulam	Cheddiakurichchi		1.836657644
404		Ilanthai Kulam	Cheddiakurichchi		2.134706064
405		Kalpana Moddai Kulam	Cheddiakurichchi		1.06010608
406		Kunchan Moddai Kulam	Cheddiakurichchi		0.106468799
407		Arumukaththan Kulam	Cheddiakurichchi		0.047414587
408	Poonakary	Moddai Kulam	Cheddiakurichchi	Poonakary	0.132115259
409		Vanpidy Kulam	Gnanimadam		0.598419165
410		Kunduk Korai Kulam	Gnanimadam		0.066969909
411		Maruthan Kulam	Gnanimadam		0.609086075
412		Madaththy Kulam	Gnanimadam		0.309510668
413		Kanthatasamy Kovilady Kulam	Gnanimadam		0.184765985
414		Thettku Thalal Kulam	Gnanimadam		0.065570787
415		Vadakku Thalal Kulam	Gnanimadam		0.159620136
416		Nagathevan Thurai Kulam	Gnanimadam		1.599646398
417		Kunchu Kulam	Kowtharimunai		0.679154087

Details of Minor Tanks

S.No	Agrarian Service Centre	Tank Name	GN Division	DS Division	Acreage (Ha)
418		Aruku Veli Kulam	Kowtharimunai		0.541814099
419		Kalik Kulam	Kowtharimunai		2.067062005
420		Kampik Kulam	Kowtharimunai		4.368592142
421		Kaththavarayar Kulam	Gnanimadam		8.910054943
422		Nalla Thannir Kulam	Pallikuda		5.267972718
423		Vannan Kulam	Gnanimadam		3.442083308
424		Uiyam Kulam	Gnanimadam		1.811314013
425		Kilaviya Kulam	Madduvilnadu East		5.443459752
426		Piraman Thalvu Kulam	Kollakuruchchi		2.785006212
427	Poonakary	Sorik Kulam	Kollakuruchchi	Poonakary	3.438781193
428		Sinna Thampirai Kulam	Kollakuruchchi		11.62916031
429		Pallai Kulam	Pallikuda		7.633153356
430		Kaddu Kathai Kulam	Alankerni		126.0952618
431		Kanthan Kuda Kulam	Nallur		29.73173205
432		Anna Thevanvayal Sinna Kulam	Nallur		0.192064275
433		Adampanmoddai Kulam	Nallur		1.35750169
434		Kanthaiya Moddai Kulam	Nallur		2.822683542
435		Kavaka Kulam	Kollakuruchchi		7.990066056
436		Eruthuval Piddy Kulam	Cheddiakurichchi		0.486526349

Details of Minor Tanks

S.No	Agrarian Service Centre	Tank Name	GN Division	DS Division	Acreage (Ha)
437		Vadda Kiranchi Kulam	Gnamimadam		6.438432291
438		Thalak Kulam	Madduvilnadu West		3.390977297
439		Metkku Kiranchi Kulam	Gnamimadam		2.165470906
440		Kilakku Kiranchi Kulam	Gnamimadam		3.402134366
441		Paththirik Kaddu Kulam	Madduvilnadu East		2.813119661
442		Periya Thampirai Kulam	Kollakuruchchi		28.40691713
443		Kasikuda Kulam	Kollakuruchchi		23.61346795
444		Kavai Kulam	Alankerni		8.047333846
445		Putuaddamoddai Kulam	Alankerni		1.727498997
446	Poonakary	Tayikattu Kulam	Nallur	Poonakary	5.71709018
447		Malappu Kulam	Nallur		180.7058383
448		Turimipamoddai Kulam	Alankerni		1.52482495
449		Valayakudiyiruppumoddai Kula	Alankerni		2.657315184
450		Alan Keni Kulam	Kollakuruchchi		9.472136225
451		Poo Kulam	Nallur		22.4771078
452		Kalyana Kunru Kulam	Kollakuruchchi		5.88246733
453		Paraman Korai Kulam	Paramankirai		1.654692919
454		Kompai Kulam	Paramankirai		2.43521588
455		Alan Kulam	Madduvilnadu West		2.783191103

Details of Minor Tanks

S.No	Agrarian Service Centre	Tank Name	GN Division	DS Division	Acreeage (Ha)
456		Kokku Moddai Kulam	Kollakuruchchi		1.313239594
457		Ariyatharai Kulam	Alankerni		8.498085073
458		Nagarak Kulam	Madduvilnadu West		36.8170373
459		Karikoddu Kulam	Madduvilnadu West		6.218641737
460		Nedun Kulam	Pallikuda		13.44167719
461		Palli Kulam	Pallikuda		3.467296556
462		Nochchi Moddai Kulam	Pallikuda		2.565639942
463		Nerunchu Moddai Kulam	Pallikuda		1.093793731
464		Thalakk Kulam	Kollakuruchchi		5.769890383
465	Poonakary	Karukkai Palla Kulam	Kollakuruchchi	Poonakary	4.513277324
466		Ellaikal Kulam	Kollakuruchchi		48.70386871
467		Purak Kulam	Nallur		22.59615849
468		Moolaiyadampan Kulam	Kollakuruchchi		21.06516938
469		Kavai Kulam	Kollakuruchchi		9.223184676
470		Periya Vannan Kulam	Nallur		24.58654161
471		Nalla Thanni Kulam	Nallur		7.507067819
472		Melai Kulam	Nallur		40.51763812
473		Empuvan Kulam	Alankerni		49.8875774
474		Theerik Kulam	Pallikuda		2.171445152

Details of Minor Tanks

S.No	Agrarian Service Centre	Tank Name	GN Division	DS Division	Acreeage (Ha)
475		Chempan Kunru Kulam	Pallikuda		10.08764222
476		Serththuk Kulam	Pallikuda		6.943093618
477		Oyamari Kulam	Pallikuda		3.247805508
478	Poonakary	Periya Kulam	Pallikuda	Poonakary	8.515823931
479		Vannan Kulam	Pallikuda		2.03000224
480		Kovil Odai Kulam	Pallikuda		0.594503238
481		Theli Karai Kulam	Pallikuda		14.25763718
482		Addai Kulam	Punnaineeravi		2.210051645
483		Uppu Kulam	Punnaineeravi		7.892855508
484		Madukana Kulam	Kandavalai		0.284306543
485		Puthu Amman Kovil Kulam	Puliyampokkanai		0.414202454
486		Pillayar Kulam	Tharmapuram East		0.200601095
487		Sampu Kulam	Tharmapuram		0.24635572
488	Puliyampokkanai	Alayadi Kulam	Tharmapuram	Kandawalai	1.341494406
489		Punnaineeravi Kulam	Punnaineeravi		1.863496181
490		Thannipanna Kulam	Punnaineeravi		7.084258908
491		Vinayagar Kulam	Punnaineeravi		1.13994873
492		Kathirai Kulam	Punnaineeravi		1.972949463
493		Irambai Kulam	Tharmapuram East		1.136087221

Details of Minor Tanks

S.No	Agrarian Service Centre	Tank Name	GN Division	DS Division	Acreeage (Ha)
494		Karukkai Kulam	Punnaineeravi		2.783067958
495		Pethuru Pillai Kulam	Kandawalai		2.711350784
496		Kokkadampam Kulam	Tharmapuram East		0.791326702
497	Puliyampokkanai	Thadchadampam Kulam	Puliyampokkanai	Kandawalai	15.58340163
498		Nagathampiran Kovil Kulam	Puliyampokkanai		1.248548177
499		Velar Kulam	Kandavalai		2.622356528
500		Kallaarukulam	Kallaru		17.8412
501		Velan kulam	Kandavalai		6.8132
502		Sampu Kulam	Kalmadunagar		9.208207461
503		Villu Kulam	Kalmadunagar		1.269511454
504		Pillayar Kulam	Kalmadunagar	Kandawalai	1.611422252
505		Iraddai Panai Kulam	Kalmadunagar		5.407242583
506		Kunchi Kulam	Kalmadunagar		3.006041363
507	Ramanathapuram	Pullu Kulam	Ramanathapuram		0.369776994
508		Moolikai Kulam	Ramanathapuram		4.624165303
509		Mammil Kulam	Mayavanoor		13.04246456
510		Nochhchi Kulam	Mayavanoor	2.177384684	
511		Pillayar Kulam	Mavadyamman		1.523503806
512		Kunchu Meeshan Kulam	Mayavanoor		3.508645137

Details of Minor Tanks

S.No	Agrarian Service Centre	Tank Name	GN Division	DS Division	Acreeage (Ha)
513		Karuppi Kulam	Civic Centre		7.86107101
514	Ramanathapuram	Ramanathapura Kulam	Ramanathapuram	Karachchi	11.98676695
515		Pendukal Moddai Kulam	Mavadyamman		0.169674107
516		Iyan Kulam	Urithirapuram North		0.073179984
517		Iranai Moddai Kulam	Urithirapuram North		0.30847043
518		Neelan Tharai Kulam	Urithirapuram North		0.302106322
519		Kaddu Kulam	Urithirapuram North		2.07811806
520		Karaivadi Kulam	Urithirapuram North		0.420982763
521		Uruththirapura Kulam	Urithirapuram North		18.95171462
522		Panainira Kulam	Urithirapuram North		8.392055617
523		Ithiyady Kulam	Urithirapuram North		0.152745748
524	Urithirapuram	Porikadavai Kulam	Urithirapuram North	Karachchi	0.250577419
525		Kali Kovil Kulam	Urithirapuram North		0.270698803
526		Chorikeni Kulam	Urithirapuram North		1.186295697
527		Serukkan Kulam	Urithirapuram North		1.879404873
528		Kodaliyan Kulam	Urithirapuram North		1.742463737
529		Pana Kanda Kulam	Urithirapuram North		4.066893716
530		Sukanottu Kulam	Urithirapuram North		2.611430792
531		Neevil Kulm	Urithirapuram North		22.77093521
532		Kattukulam	Uruthirapuram		2.720258563

Livestock

Table:- 4.2.1

Livestock Statistics, Kilinochchi District - 2012 - 2018

Kind of Livestock		2012	2013	2014	2015	2016	2017	2018	
Neat Cattle	Milk at Present	5,812	5,882	6,165	11,759	9,754	17,122	10,474	
	Cows	Other Cows	21,301	21,398	21,410	18,020	13,274	21,358	18,533
		Calves (Age 2 Years)	2,860	2,893	3,210	3,475	3,798	5,000	5,641
	Bulls	Calves (Age 2 Years)	2,906	2,399	2,450	4,373	3,650	2,187	3,605
		Other Bulls	4,032	4,037	1,708	4,214	3,943	2,810	4,725
Goats	He	1,929	1,929	2,132	3,840	4,767	4,101	3,199	
	She	4,730	4,776	4,845	6,115	7,377	14,458	14,186	
Sheep		10	12	10	0	60	75	138	
Ducks		0	0	35	0	285	735	584	
Poultry	Laying hens	43,020	44,000	43,930	23,372	32,920	62,130	85,096	
	Others	136,595	146,000	147,694	269,231	296,510	186,565	208,042	
Pigs		100	0	60	110	265	568	581	

Source : Department of Animal Production & Health, Kilinochchi.

Table:- 4.2.2

Average Annual Milk Production, Kilinochchi District 2017 - 2018

No	DS Division	2017	2018
1	Karachchi	3,855,963	4,024,820
2	Kandawalai	1,072,430	902,880
3	Poonakary	675,552	621,000
4	Pachchilaipalli	114,432	181,440
Total		5,718,377	5,730,140

Source: Department of Animal Production & Health, Kilinochchi

Table:- 4.2.3

Average Annual Egg Production 2017 - 2018

No	DS Division	2017	2018
1	Karachchi	2,125,300	2,248,300
2	Kandawalai	1,075,430	1,076,550
3	Poonakary	3,085,300	3,095,400
4	Pachchilaipalli	545,000	548,200
Total		6,831,030	6,968,450

Source: Department of Animal Production & Health, Kilinochchi

TABLE : 4.2.4

Details of Immunisation DS Division Wise 2014 ,2015,2016,2017 & 2018

Details	Year	A.G.A Division				Total
		Karachchi	Kandawalai	Poonakary	Pachchilaipalli	
Ranikhet	2014	91,900	40,910	32,850	24,736	190,396
	2015	45,200	86,080	42,510	19,050	192,840
	2016	75,800	71,120	21,400	32,100	200,420
	2017	138,100	21,200	55,890	25,000	240,190
	2018	155,300	16,300	67,750	35,400	274,750
FOW / POX	2014	25,350	8,730	24,990	3,936	63,006
	2015	26,000	27,685	19,930	11,700	85,315
	2016	20,000	28,090	5,190	15,000	68,280
	2017	32,400	7,200	3,210	1,370	44,180
	2018	38,450	1,600	6,180	8,605	54,835
Gumbora	2014	55,000	26,465	12,320	0	93,785
	2015	48,000	45,425	30,700	19,000	143,125
	2016	30,400	36,000	14,010	8,360	88,770
	2017	61,700	32,000	14,560	2,500	110,760
	2018	8,030	0	10,440	27,100	45,570
H.S	2014	0	0	0	0	0
	2015	0	0	0	0	0
	2016	0	0	0	0	0
	2017	0	0	0	0	0
	2018	0	0	0	0	0
Dispensary Cases	2014	1,285	1,405	2,826	767	6,283
	2015	2,037	1,913	2,918	420	7,288
	2016	3,701	2,240	5,944	269	12,154
	2017	5,703	946	9,098	7624	23,371
	2018	27,758	702	6,167	8420	43,047
Field Cases	2014	906	416	951	1,116	3,389
	2015	2,427	663	889	1,232	5,211
	2016	2,817	2,510	667	2,306	8,300
	2017	2,571	1,159	822	3,094	7,646
	2018	12,270	880	664	907	14,721

Table : 4.2.5

Distribution of Breeding Materials in 2015 - 2018

Division	V.S Kilinochchi				V.S Poonagari				V.S Kandawalai				V.S Pachchilaipalli			
	2015	2016	2017	2018	2015	2016	2017	2018	2015	2016	2017	2018	2015	2016	2017	2018
Heifer/Cows	12	4	12	13	86	-	4	10	26	102	2	2	-	-	31	20
Bulls	-	2	14	4	20	-	3	6	17	4	-	7	-	-	2	-
Rabbits	-	-	-	-	-	-	-	-	-	-	-	-	-	-	-	-
Cockerels	50	-	-	-	-	-	-	-	-	-	-	-	-	-	-	-
Pullets	2,100	-	-	-	-	-	-	-	-	2,820	480	-	-	-	-	-
Broilers	-	-	-	-	-	-	-	-	-	-	-	-	-	-	-	-
Ducklings	-	-	-	-	-	-	-	-	-	-	-	-	-	-	-	-
Jersey	-	-	-	-	-	-	-	-	-	-	-	-	-	-	-	-
Backyard	500	3,720	2,190	908	2,220	460	2,395	1,888	2,524	-	-	950	-	-	1556	542
Goat	2	-	2	22	14	5	-	9	6	-	-	28	-	-	5	8
Goat	144	6	2	134	14	-	10	4	42	21	22	102	-	-	54	28

Note:- V.S - Veterinary Surgeon

Table:- 4.2.6

Number of Animal Immunized against Diseases and Year 2014 - 2018

No	Diseases	2014	2015	2016	2017	2018
1	Ranikhet	190,396	192,840	200,420	240,190	213,775
2	Fowl Pox	63,006	85,315	68,280	44,180	54,835
3	Hemorrhage Sepsisemia	-	-	-	-	-
4	Foot and Mouth Disease	17,222	16,413	19,739	22,256	20,165
5	Black Quarter	5,822	13,445	19,685	14,661	-
6	Dispensary Cases	6,283	7,288	12,154	23,371	43,047
7	Field Cases	3,389	5,211	8,300	7,646	14,721
8	Rinderpest	-	-	-	-	-

Table:- 4.2.7

Animal Health Extension and Breeding Services, Kilinochchi District

Table:- 4.2.7.1

A. Number of Artificial Inseminations 2016-2018

No	Veterinary Surgeons Division	2016		2017		2018	
		Cattle	Goat	Cattle	Goat	Cattle	Goat
1	Kilinochchi	2653	244	3133	299	2221	267
2	Kandawalai	1216	177	1054	69	896	10
3	Poonakary	395	10	526	28	119	6
4	Pachchilaipalli	229	14	244	29	157	9
Total		4493	445	4957	425	3393	292

Source: Department of Animal Production & Health, Kilinochchi

Table:- 4.2.7.2

B. Immunization 2011

No	Veterinary Surgeons Division	2011				Field Case
		Ranikhet	Fowl Pox	Hemorrhage Sepsisemia	Dispensary Case	
1	Kilinochchi	125750	28500	16280	668	24
2	Kandawalai	39480	24420	12808	445	639
3	Poonakary	15935	2345	7244	687	208
4	Pachchilaipalli	0	0	0	0	0
Total		181165	55265	36332	1800	871

Table:- 4.2.7.3

C.Immunization 2012

No	Veterinary Surgeons Division	2012				
		Ranikhet	Fowl Pox	Hemorrhage Sepsisemia	Dispensary Case	Field Case
1	Kilinochchi	85,500	38,300	10,107	891	370
2	Kandawalai	15,000	11,450	17,661	247	176
3	Poonakary	25,745	8,915	9,150	453	128
4	Pachchilaipalli	7,410	5,150	1,582	273	129
Total		133,655	63,815	38,500	1,864	803

Table:- 4.2.7.4

D.Immunization 2013

No	Veterinary Surgeons Division	2013				
		Ranikhet	Fowl Pox	Hemorrhage Sepsisemia	Dispensary Case	Field Case
1	Kilinochchi	54,000	24,000	-	1,076	419
2	Kandawalai	33,332	12,814	-	375	189
3	Poonakary	28,265	6,030	-	929	237
4	Pachchilaipalli	5,675	1,550	-	398	612
Total		121,272	44,394	-	2,778	1,350

Table:- 4.2.7.5

E.Immunization 2014

No	Veterinary Surgeons Division	2014				
		Ranikhet	Fowl Pox	Hemorrhage Sepsisemia	Dispensary Case	Field Case
1	Kilinochchi	91,900	25,350	-	1,285	906
2	Kandawalai	40,910	8,730	-	1,405	416
3	Poonakary	32,850	24,990	-	2,826	951
4	Pachchilaipalli	24,736	3,936	-	767	1,116
Total		190,396	63,006	-	6,283	3,389

Table:- 4.2.7.6

F.Immunization 2015

No	Veterinary Surgeons Division	2015				
		Ranikhet	Fowl Pox	Hemorrhage Sepsisemia	Dispensary Case	Field Case
1	Kilinochchi	45,200	26,000	-	2,037	2,427
2	Kandawalai	86,080	27,685	-	1,913	663
3	Poonakary	42,510	19,930	-	2,918	889
4	Pachchilaipalli	19,050	11,700	-	420	1,232
Total		192,840	85,315	-	7,288	5,211

Table:- 4.2.7.7

G.Immunization 2016

No	Veterinary Surgeons Division	2016				
		Ranikhet	Fowl Pox	Hemorrhage Sepsisemia	Dispensary Case	Field Case
1	Kilinochchi	75,800	20,000	-	3,701	2,817
2	Kandawalai	71,120	28,090	-	2,240	2,510
3	Poonakary	21,400	5,190	-	5,944	667
4	Pachchilaipalli	32,100	15,000	-	269	2,306
Total		200,420	68,280	-	12,154	8,300

Table:- 4.2.7.8

H.Immunization 2017

No	Veterinary Surgeons Division	2017				
		Ranikhet	Fowl Pox	Hemorrhage Sepsisemia	Dispensary Case	Field Case
1	Kilinochchi	138,100	32,400	-	5,703	2,571
2	Kandawalai	21,200	7,200	-	946	1,159
3	Poonakary	55,890	3,210	-	9,098	822
4	Pachchilaipalli	25,000	1,370	-	7,624	3,094
Total		240,190	44,180	-	23,371	7,646

Table:- 4.2.7.8

I.Immunization 2018

No	Veterinary Surgeons Division	2018				
		Ranikhet	Fowl Pox	Hemorrhage Sepsisemia	Dispensary Case	Field Case
1	Kilinochchi	155,300	38,450	-	27,758	12,270
2	Kandawalai	16,300	1,600	-	702	880
3	Poonakary	6,775	6,180	-	6,167	664
4	Pachchilaipalli	35,400	8,605	-	8,420	907
Total		213,775	54,835	-	43,047	14,721

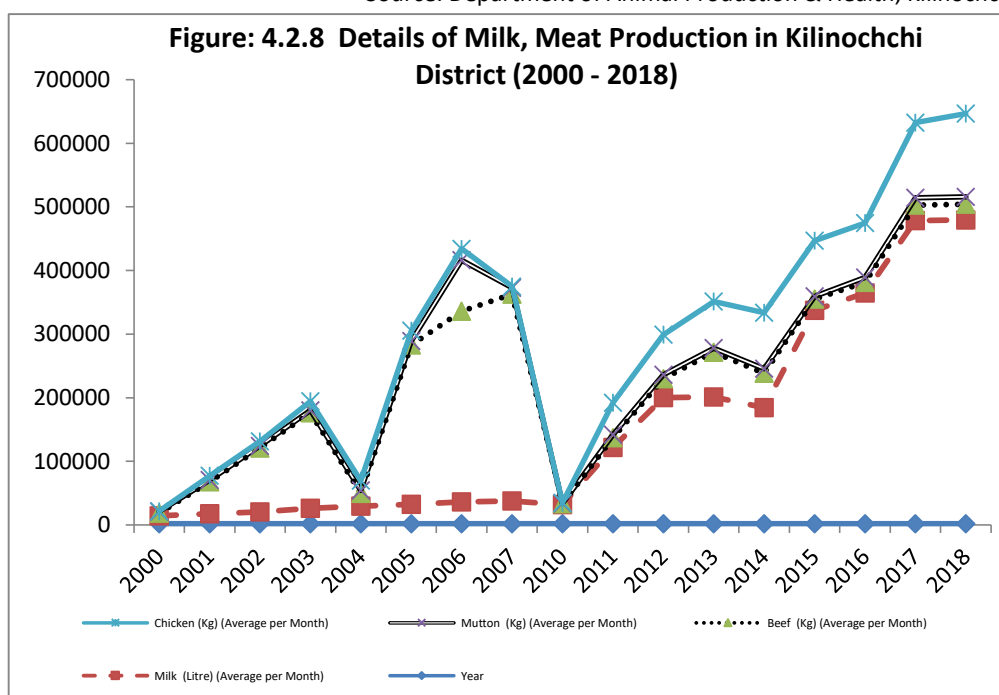
Source: Department of Animal Production & Health, Kilinochchi

Table:- 4.2.8

Details of Milk, Meat Production in Kilinochchi District (2000 - 2018)

Year	Milk (Litre) (Average per Month)	Beef (Kg) (Average per Month)	Mutton (Kg) (Average per Month)	Chicken (Kg) (Average per Month)
2000	12,500	4,000	2,500	600
2001	15,700	50,000	3,000	6,500
2002	18,650	100,000	3,500	7,000
2003	24,300	150,000	4,000	14,000
2004	27,600	20,000	5,000	15,000
2005	30,640	250,000	6,500	16,000
2006	34,010	300,000	80,000	18,000
2007	35,650	325,000	10,000	2,000
2010	30,000	1,500	410	845
2011	120,000	15,000	5,000	50,000
2012	198,000	30,000	6,000	63,000
2013	199,350	70,000	6,540	73,200
2014	182,400	54,000	7,200	87,900
2015	335,140	17,925	4,420	87,505
2016	362,347	16,868	7,615	85,508
2017	476,530	24,132	11,404	118,365
2018	477,500	24,530	11,500	130,885

Source: Department of Animal Production & Health, Kilinochchi



Livestock Statistics in Kilinochchi District - 2018

Table : 4.2.9

Divisional Secretariat	Neat Cattle			Buffaloes	Goats		Poultry			Broiler Chicken
	Milk	Other	Bulls		Calves	He	She	Cockerals	Laying	
Karachchi	2,704	5,567	567	1,775	763	5,619	9,000	47,434	76,139	16,478
Kandawalai	3,920	5,350	2,380	3,799	260	1,156	35,500	20,362	21,400	4,625
Pachchilaipalli	900	3,256	390	670	36	970	6,700	6,300	9,850	-
Poonakary	2,950	4,995	900	2,855	400	310	4,350	11,000	9,500	14,500
Total	10,474	19,168	4,237	9,099	2,053	3,199	55,550	85,096	116,889	35,603

Source: Govt. Veterinary Surgeon, Karachchi/Poonakary

Table: 4.2.10

Livestock Statistics in Kilinochchi District 2011-2018

Year	Neat Cattle				Buffaloes	Goats			Poultry			Broiler Chicken
	Milking Cows	Other	Bulls	Calves		He	She	Cockerels	Laying	Other		
2011	10,815	11,318	3,657	9,980	960	1,344	2,641	54,459	111,058	22,453	10,583	
2012	5812	21301	4032	5766	975	1929	4730	16340	43020	102865	17390	
2013	5,937	21,438	4,037	5,899	985	1,929	4,776	7,955	44,000	125,535	12,510	
2014	6,165	21,410	4,158	5,996	902	2,132	4,845	9,230	43,930	99,799	38,665	
2015	11,759	18,020	4,214	7,848	893	3,840	6,115	51,823	23,372	217,408	1,055,610	
2016	9,754	13,274	3,943	7,448	911	4,767	7,377	82,800	32,920	197,600	98,910	
2017	17,122	21,358	2,860	7,137	2,002	4,101	14,458	38,845	62,130	77,069	70,651	
2018	10,474	19,168	4,237	9,099	2,053	3,199	14,182	55,550	85,096	116,889	35,603	

Source:- Govt. Veterinary Surgeon, Karachchi/Poonakary

Table: 4.2.11

Staff Details of office at the Veterinary Surgeon, Kilinochchi - 2018

S.N	Name of Centre	Present Cadre						Additional Requirement						
		Veterinary surgeon	Livestock Development Officer	Development Officer	Public Service Management Assistant	Driver	Dispensary Labour	Departmental Labour	Veterinary surgeon	Livestock Development Officer	Development Officer	Public Service Management Assistant	Driver	Dispensary Labour
1	Deputy Director's Office	1	1	6	3	1	-	1	1	2	1	-	0	1
2	Veterinary surgeon Office, Kilinochchi	2	2	2	-	1	1	1	-	2	-	-	-	2
3	Veterinary surgeon Office, Poonakary	2	3	1	-	1	1	0	-	1	-	-	-	1
4	Veterinary surgeon Office, Kandawalai	2	3	1	-	1	2	2	-	1	-	-	-	-
5	Veterinary surgeon Office, Pallai	2	2	1	-	1	1	2	-	1	-	-	-	-
6	Regional Training Centre, Ariviyalagar, Kilinochchi	1	-	1	-	1	1	2	-	1	1	-	-	-
	Total	1	11	12	3	6	6	8	1	7	2	0	0	4

District Veterinary Surgeon, Dept. of Animal Production & Health , Kilinochchi

Irrigation

Table:4.3.1

Monthly Rainfall in Kilinochchi District - 2001 - 2018

MONTH/ YEAR	Station No:01 - Irainimadhu In mm			Station No:02 - Akkarayan In mm			Station No:03 - Kariyalainagapaduwan In mm			D - No. of Days Rain		
	January (M.M.D)	February (M.M.D)	March (M.M.D)	April (M.M.D)	May (M.M.D)	June (M.M.D)	July (M.M.D)	August (M.M.D)	September (M.M.D)	October (M.M.D)	November (M.M.D)	December (M.M.D)
2001												
Station No:01	133.61 (7)	-	-	121.14(8)	18.8(1)	45.97 (2)	-	17.27(1)	19.05(2)	137.16(10)	93.22(7)	504.7(17)
Station No:02	248.3 (8)	5.1 (1)	-	333.8(15)	35.56(1)	61.7 (2)	19.0 (1)	29.0(1)	31.2(2)	211.4(9)	203.1(9)	785.5(15)
Station No:03	153.5 (5)	26.0 (2)	-	450.5(11)	47.4 (3)	127.1(3)	13.71(1)	24.0(1)	-	110.7(5)	200.4(8)	781.8(16)
2002												
Station No:01	6.24 (4)	78.99 (2)	17.1 (1)	46.46(4)	15.24(3)	5.34(2)	-	-	-	67.06(8)	170.13(13)	554.31(14)
Station No:02	131.4 (5)	152.2 (3)	-	158.9(10)	4.26(2)	14.5(2)	-	-	16.3(1)	115.8(7)	308.81(13)	554.31(14)
Station No:03	82.75 (5)	208.2 (3)	17.1 (1)	450.8(13)	-	-	-	-	-	68.92(9)	-	598.0(17)
												Cont

Table:4.3.1

Monthly Rainfall in Kilinochchi District - 2001 - 2018

MONTH/ YEAR	Station No:01 - Irainimadhu In mm			Station No:02 - Akkarayan In mm			Station No:03 - Kariyalainagapaduvan In mm			D - No. of Days Rain		
	January (M.M.D)	February (M.M.D)	March (M.M.D)	April (M.M.D)	May (M.M.D)	June (M.M.D)	July (M.M.D)	August (M.M.D)	September (M.M.D)	October (M.M.D)	November (M.M.D)	December (M.M.D)
2003												
Station No:01	97.78 (5)	90.17 (2)	16.26 (1)	27.43(5)	24.38 (1)	-	98.03(3)	56.89(6)	6.35(1)	42.67(6)	634.42(22)	33.51(4)
Station No:02	97.7 (5)	106.7 (2)	63.00 (2)	40.6 (1)	160.9 (3)	-	68.6(3)	76.4 (4)	-	145.5(3)	442.27(19)	54.6(2)
Station No:03	222.0 (9)	-	-	-	-	-	-	-	-	27.0(2)	545.4(17)	129.0(7)
2004												
Station No:01	-	29.21 (1)	21.84 (1)	8.12(1)	105.12 (5)	10.92(4)	-	-	33.6(3)	212.05(13)	406.34(20)	291.79(16)
Station No:02	-	-	11.40 (1)	-	212.6 (5)	18.8(1)	-	6.5(1)	75.5(2)	283.02(9)	457.32(13)	386.6(18)
Station No:03	15.6 (2)	29.1(1)	2.60 (2)	57.6 (5)	190.85 (9)	14.7(1)	-	-	108.5(5)	325.7(13)	565.6(21)	291.7(13)
2005												
Station No:01	17.6 (1)	-	-	71.6(8)	30.31 (1)	-	46.6(2)	6.7(1)	-	235.4(2)	580.9(16)	54.2(5)
Station No:02	101.2 (3)	-	22.5 (2)	163.4(6)	50.0 (2)	-	11.5(1)	-	10.0(1)	124.0(6)	521.9(9)	46.9(3)
Station No:03	55.8 (5)	-	30.5 (1)	163.6(11)	16.9 (2)	-	2.8(1)	1.5(1)	-	41.8(6)	197.3(11)	86.3(9)
												Cont

Table:4.3.1

Monthly Rainfall in Kilinochchi District - 2001 - 2018

MONTH/ YEAR	Station No:01 - Irainimadhu In mm			Station No:02 - Akkarayan In mm			Station No:03 - Kariyalainagapaduvan In mm			D - No. of Days Rain		
	January (M.M.D)	February (M.M.D)	March (M.M.D)	April (M.M.D)	May (M.M.D)	June (M.M.D)	July (M.M.D)	August (M.M.D)	September (M.M.D)	October (M.M.D)	November (M.M.D)	December (M.M.D)
2006												
Station No:01	93.1 (4)	12.8 (1)	34.2 (4)	74.0 (4)	7.8 (3)	3.5 (1)	-	-	87.4(6)	193.8(13)	181.3 (14)	44.3(3)
Station No:02	187.0 (7)	-	-	19.9 (2)	6.0 (1)	-	-	-	31.7(3)	238.2(13)	221.1 (14)	42.0(2)
Station No:03	217.7 (6)	3.0 (1)	96.3 (5)	46.1 (3)	-	-	-	-	30.7(1)	168.9(10)	277.3 (14)	40.7(2)
2007												
Station No:01	69.0 (1)	29.0 (3)	-	14.7 (2)	-	41.5(3)	69.8(3)	-	30.0(4)	141.5(7)	94.8(6)	235.4(11)
Station No:02	85.0 (1)	35.0 (1)	-	24.5 (4)	-	8.3(1)	32.0(1)	-	41.5(3)	136.0(10)	94.0(8)	144.8(10)
Station No:03	85.5 (1)	28.5 (1)	-	32.4 (3)	-	-	-	30.8(1)	12.8(2)	147.8(9)	135.1(10)	233.1(9)
	Cont											
2008	Not available											
2009	Not available											

Table:4.3.1

Monthly Rainfall in Kilinochchi District - 2001 - 2018

MONTH/ YEAR	Station No:01 - Irainimadhu In mm			Station No:02 - Akkarayan In mm			Station No:03 - Kariyalainagapaduwan In mm			D - No. of Days Rain		
	January (M.M.D)	February (M.M.D)	March (M.M.D)	April (M.M.D)	May (M.M.D)	June (M.M.D)	July (M.M.D)	August (M.M.D)	September (M.M.D)	October (M.M.D)	November (M.M.D)	December (M.M.D)
2010												
Station No:01	-	1.5(1)	67.8(3)	111.1(7)	157.0(7)	7.6(1)	50.7(3)	119.2(4)	63.1(6)	239.5(6)	354.9(13)	698.5(19)
Station No:02	-	1.5(1)	63.2(3)	100.4(4)	100.4(4)	17.0(1)	-	70.0(3)	113.3(4)	145.5(6)	308.1(15)	555.4(18)
Station No:03	-	-	28.5(3)	84.7(3)	150.3(4)	54.9(2)	4.9(1)	81.6(3)	142.0(6)	52.3(3)	339.7(12)	296.8(10)
2011												
Station No:01	221.7(13)	132.8(09)	190.1(08)	174(04)	-	-	-	19.6(01)	-	236.5(16)	453.6(16)	994.10(14)
Station No:02	221.(10)	114.8(06)	26.6(04)	139.4(10)	20.5(01)	-	-	-	-	135.11(09)	559.5(15)	369.5(14)
Station No:03	60.6(07)	95.1(07)	-	50.9(3)	-	-	-	-	-	205.7(11)	358.6(15)	376(09)
2012												
Station No:01	24(01)	-	9.8(01)	161(06)	-	-	39.8(2)	27.6(01)	30.6(04)	289(12)	202(06)	412.4(17)
Station No:02	-	-	-	154.7(6)	-	-	-	-	-	319.8(08)	279.2(7)	457.8(16)
Station No:03	20.0(01)	-	-	118.4(04)	-	-	-	-	46(3)	332.00	203(06)	334.9(13)
												Cont

Table:4.3.1

Monthly Rainfall in Kilinochchi District - 2001 - 2018

MONTH/ YEAR	Station No:01 - Iranaimadhu In mm			Station No:02 - Akkarayan In mm			Station No:03 - Kariyalainagapaduvan In mm			D - No. of Days Rain		
	January (M.M.D)	February (M.M.D)	March (M.M.D)	April (M.M.D)	May (M.M.D)	June (M.M.D)	July (M.M.D)	August (M.M.D)	September (M.M.D)	October (M.M.D)	November (M.M.D)	December (M.M.D)
2013												
Station No:01	104.80	288.60	73.70	160.50	25.00	-	-	43.00	48.80	58.50	193.50	227.7
Station No:02	89.10	306.00	93.30	7.00	80.60	-	-	53.60	11.00	81.30	87.40	189.80
Station No:03	139.00	299.00	146.00	77.00	45.00	-	-	30.00	155.00	52.00	98.20	269.00
2014												
Station No:01	155.1(7)	109.7(4)	-	13(2)	73.6(5)	-	-	133.8(7)	88.2(4)	366.4(17)	393.7(17)	516.2(20)
Station No:02	212.5(8)	74.7(6)	-	57.7(3)	113.1(5)	-	-	81.4(2)	89.9(4)	311.6(14)	310.9(19)	488.9(21)
Station No:03	171(6)	36(4)	-	31(2)	91.1(7)	-	-	98.7(2)	65.9(3)	359.9(10)	362.3(14)	456.0(16)
2015												
Station No:01	-	81.0(4)	96.2(5)	58.7(5)	160.7(8)	6.2(2)	-	43.8(4)	115.5(4)	224.3(11)	887.6(19)	419.4(15)
Station No:02	-	43.7(3)	721.1(2)	89.8(7)	150.8(9)	2.9(1)	2.0(1)	41.0(3)	125.2(6)	313.0(9)	687.5(18)	460.8(19)
Station No:03	-	89.6(2)	64.1(3)	135.6(6)	121.2(6)	-	15.2(1)	86.8(3)	82.1(1)	122.9(7)	600.7(18)	381.6(18)
												Cont

Table:4.3.1

Monthly Rainfall in Kilinochchi District - 2001 - 2018

MONTH/ YEAR	Station No:01 - Iranaimadhu In mm			Station No:02 - Akkarayan In mm			Station No:03 - Kariyalainagapaduvan In mm			D - No. of Days Rain		
	January (M.M.D)	February (M.M.D)	March (M.M.D)	April (M.M.D)	May (M.M.D)	June (M.M.D)	July (M.M.D)	August (M.M.D)	September (M.M.D)	October (M.M.D)	November (M.M.D)	December (M.M.D)
2016												
Station No:01	38.9 (4)	8.4 (1)	-	39.8 (3)	666.2 (6)	2.8 (1)	47.9 (2)	-	-	7.8 (1)	611.2 (15)	137.1 (7)
Station No:02	43.4 (6)	-	-	32.0 (2)	578.1 (7)	-	8.3 (2)	-	-	30.3 (2)	572.1 (15)	145.5 (6)
Station No:03	-	-	-	-	350.5 (4)	-	-	-	-	29 (2)	411.3 (13)	141.1 (6)
2017												
Station No:01	76.10	22.30	209.90	21.00	51.00	6.00	2.00	50.00	166.50	107.50	487.00	136.50
Station No:02	107.10	16.40	213.50	4.70	65.50	15.20	-	27.50	91.30	160.60	367.60	104.70
Station No:03	114.90	17.80	63.90	-	28.40	-	-	-	89.90	136.30	393.30	81.10
2018												
Station No:01	13.00	2.50	30.00	4.50	226.00	-	22.00	-	55.40	409.90	463.00	485.50
Station No:02	10.30	10.50	32.40	49.70	176.20	-	78.40	-	73.20	320.00	349.70	275.50
Station No:03	8.60	-	50.3	66.20	70.50	-	-	-	74.70	282.80	357.40	262.10

Source: Deputy Director of Irrigation, Kilinochchi

Table:4.3.2

Name of Rivers and Particulars Related to Irrigation Facility - 2018

S. No	Name	Catchment area in sq.km	Approximate length in km	Duration of flow in months	Extent benefited in Kilinochchi district hectares	Volume of water consumed annually
1	Pallavarayan aru	161	31	3.5	609.31>	Not Available
2	Mandakal aru	300	44	3.5	139.27>	Not Available
3	Akkrayan aru	194	32	3.5	1383.4>	Not Available
4	Kalakaluppu aru	57	21	3.5	495.57>	Not Available
5	Kanagarayan aru	906	86	3.5	8900.8>	Above 5000
6	Netheli aru	120	31	3.5	1791.49>	Not Available
7	Piramanthal aru	83	23	3.5	243.72>	Above 3020

Source: Deputy Director of Irrigation, Kilinochchi

Table:4.3.3

Details Major / Medium Tanks in Kilinochchi District - 2018

S. No	Divisional Secretariat	Name of Tank	Capacity (Ac.Ft)	Irrigable Area		Catchment Area		Farmer Families
				(ACS)	(Ha)	(Sq.M l)	Sq.Km)	
1	Karachchi	Vannerikulam	1,713	360.00	145.68	5.0	12.94	120
		Puthumurippu	4,901	985.00	398.62	10.5	27.17	405
		Kanagambikai kulam	1,319	260.00	105.22	10.3	26.66	130
		Akkrayan kulam	27,340	3417.00	1382.81	41.20	106.63	1819
2	Karachchi/ Kandawalai	Iranaimadhu	120,000	21985.00	8897.01	227.00	587.48	9118
3	Kandawalai	Kalmadhu kulam	12,280	4250.00	1719.91	26.50	68.58	1257
		Piramanthanaru kulam	3,155	602.00	243.62	25.89	67.00	602
4	Poonakary	Kariyalainagapaduvan	11,791	502.00	203.15	46.0	119.05	502
		Kudamuruddy	2,950	650.00	263.04	75.9	196.40	340
Total:			185,449	33,011	13,359	468	1,212	14,293

NOTE ; Major Tank : IF Irrigable area > 1500 ACS

Medium Tank: IF Irrigable area < 1500-200 ACS

Minor Tank : IF Irrigable area < 200 ACS

Source: Deputy Director of Irrigation,
Kilinochchi

Table :-4.3.4

Details of Water Level in Major Tanks in Kilinochchi District (2006 - 2018)

S.No	Name of Major Tank	Full Supply Level of the Tank	2006 Dec	2007 Dec	2008	2009	2010 Dec	2011 Dec	2012 Dec	2013 Dec	2014 Dec	2015 Dec	2016 Dec	2017 Dec	2018 Dec
1	Iranamadhu	36' 0"	28' 5.5"	25' 7"			30'-0.5"	29' - 05"	31'-3.5"	11'-00"	30' - 06"	27' -08"	10'-03"	21'-0"	35-07"
2	Kalmadhu	24' 0"	21' 4.5"	19' 6"			Breached	Breached	24'-2.5"	3'-0"	24' - 03"	24' - 03"	13'-06"	15'-0"	24-01"
3	Akkarayan	25' 0"	20' 8.5"	13' 4"			23'-4"	24' - 05"	24'-02"	5'-0"	24' - 03"	25' - 01"	18'-00"	10'-9"	25-5"
4	Puthumurippu	19' 0"	12' 5.5"	9' 0"			16'-7"	16' - 7.5"	16'-6"	5'-0"	19' - 00"	19' - 00"	18'-7.5"	13'-4"	19-1"
5	Kanagambigai Kulam	10' 6"	9' 10.5"	7' 0"			10'-1"	10' - 03"	10'-0.5"	3'-01"	10' - 07"	10" - 07"	10'-5.5"	10'-6"	10-06"
6	Piramantharu	12' 0"	12' 0"	11' 10"			12'-4"	12' - 01"	12'-03"	4'-0.5"	12' - 04"	12' - 05"	08'-10"	12'-0"	12-01"
7	Kariyalainagapaduwan	10' 0"	9' 0.5"	5' 8.5"			10'-11"	09' - 8.5"	11'-04"	2'-09"	10' - 10.5"	10 - 06"	06'-00"	2'-11"	10-03"
8	Vannerikulam	09' 6"	8' 7.5"	9' 4"			9'-8"	09' - 10"	09'-09"	6'-02"	09' - 09"	9' - 07"	08'-02"	6'-4"	09-06"
9	Kudamuruddy	08' 9"	5' 10"	1' 8.5"			-	-	-	-	8' - 07"	-	08'-02"	7'-11"	08-02"

Source : Deputy Director of Irrigation , Kilinochchi

Table :-4.3.5

Salt Water Exclusion - 2018

S.No	Salt Water Exclusion Scheme	Total Acreage Benefit (Acres)
1	Raman Kalappu SWE Bund	78
2	Karukaithevu SWE Bund	120
3	Uppalavanklappu SWE Bund	68
4	Nallur SWE Bund	75
5	Ganimadam - Sithankurichchi SWE Bund	1159
6	Vedukadu SWE Bund	
7	Pavoodai SWE Bund	
8	Venerasodai SWE Bund	
9	Gowtharimunai SWE Bund	
10	Kudamuruddi Barrage	1700
11	Proposed Control Structure at Sembankunru	
12	Proposed Control Structure across the Mandakal Aru at A32 Road	
13	Malapu Kulam	184
14	Kokkudaijan Kulam	52
15	Ngamunai SWE	750
16	Anaikidanku SWE	
17	Pallavarayankaddu Manaikadu SWE	2700
18	Proposed Control Structure across the Pallavarayankaddu at A32 Road	
19	Paramankera SWE Bund	1400
20	Abandoned Land Due to Salinity	

Source: Deputy Director of Irrigation, Kilinochchi

Fisheries

Table 4.4.1

Fisheries Co-operative Societies in Kilinochchi District-2018

DS Division	Fisheries Division	Name of the Society	No. of Member
Pachchilaipalli	Palai	1.Sangatharvayal	175
		2.Pulopalai	97
		3) Kilaly	120
		4) Arathinagar	60
Kandawalai	Kandawalai	1. Nagenthirapuram	126
		2. Tharmapuram	132
		3. Kannaginagar	350
		4.Thattuvankotti	135
		5.Umayarlpuram	
		6.Piramanthanaru	98
		7. Kallaru	170
Poonakary	Poonakary	1. Nallur	98
		2. Nagathevanthurai	65
		3. Gowtharimunai	92
		4. Pallikudah	300
		5.Pallikudah Valarmathy	96
	Nachchikudah	1. Anpupuram	76
		2. Iranaimathanagar	332
		3. St.Yakappar	107
		4. Annaivelankanni	104
		5. Valaipadu	248
		6. Kiranchchi	192
	7. Palavi	35	
	8. Kumulamunai	75	
	9.Nachchikudah	207	
	10. Nallayan	72	
	11. St.Sebastiyen	75	
Total			3637

Source : Fisheries Department , Kilinochchi

Table 4.4.2

Fisheries Particulars in Kilinochchi District 2018

DS Division	F.I. Division	Name of Fishing Centres	Number		No of Fishing Craft				
			Fish Landing Centres	Active Fisher men	3 ^{1/2} ton Boats	FRP Boats	Vallams	Kattu maram	
Poonakary	Poonakary	Nallur, Nagathevanthurai, Gowtharimunai, Pallikuda, Valarmathy	5	495		245		42	45
Poonakary	Nachchikkuda	Iranaimanagar, Nachchikkuda, j, Kumulamunai, Annai velankanipadu, Kiranchchi, Valaipadu, Palavi, Anpupuram, Yakappar, St. Sebastiyen, Nallayan	12	1915		435		45	57
Pachchilaipalli	Pallai	Sangatharwayal, Pullopalai east, Arathinagar, Kilaly	4	385		18		29	28
Kandawalai	Kandawalai	Kattadythurai, Aniladithapiddy,	2	1010		13			89
Total			23	3805	-	711	116	219	219

Source : Fisheries Department ,

Table:4.4.3

Basic Information in Fisheries Sector - 2018

S.No	Particulars of Fisheries	Nos
1	Fisheries Inspectors Division	04
2	Fish Landing Centres	23
3	Fishing Villages	26
4	Fishing Families	4130
5	Members	16801
6	Active Fishermen	3230
7	Costal Area GN Division	26
8	Fisheries Co-operative Societies	26

Source : Fisheries Department , Kilinochchi

Table: 4.4.4

Number of Fishing Craft Kilinochchi District - 2018

S.No	Fisheries Inspectors Division	Traditional Craft						
		3 1/2 ton Boat	Fiber Glass Boats	Theppam	Kattumaram	Model Vallam	Orukullaa	Vallam
1	Poonakary		245			42		45
2	Nachchikkuda		435			45		57
3	Pallai		18			29		28
4	Kandawalai		13					89
5	Karachchi							
Total		-	711	-	-	116	-	219

Source : Fisheries Department ,Kilinochchi

Table :4.4.5

Fishing Productions in Kilinochchi District By Monthly In mt- 2011 - 2018

Year	Jan	Feb	Mar	April	May	June	July	Aug	Sep	Oct	Nov	Dec	Total
2011	570.500	574.655	687.700	652.900	729.574	802.660	457.835	616.940	607.225	881.615	764.800	808.496	8,154.900
2012	713.520	836.000	791.000	932.170	929.470	837.825	498.450	591.780	595.835	668.195	787.830	712.845	8,894.920
2013	713.570	836.189	791.099	932.220	929.510	845.010	507.122	582.090	608.042	703.519	767.950	822.541	9,038.862
2014	1,497.460	1,516.320	1,545.073	1,648.727	1,497.220	1,304.480	1,066.270	871.885	853.050	778.330	814.620	814.045	14,207.480
2015	783.000	1,177.000	1,141.000	1,088.000	1,069.000	1,054.000	883.000	853.000	858.000	758.000	744.000	781.000	11,189.000
2016	856.180	910.650	975.220	1,059.650	1,177.120	967.480	1,016.700	953.040	947.420	990.620	1,034.150	1,265.430	12,153.660
2017	982.050	960.930	932.580	991.310	990.620	971.250	972.700	956.900	938.130	979.050	1,001.360	987.410	11,664.290
2018	998.280	1,003.050	993.760	967.270	918.030	921.320	1,741.060	826.090	832.870	869.480	896.440	968.260	11,935.910

Source : Fisheries Department , Kilinochchi

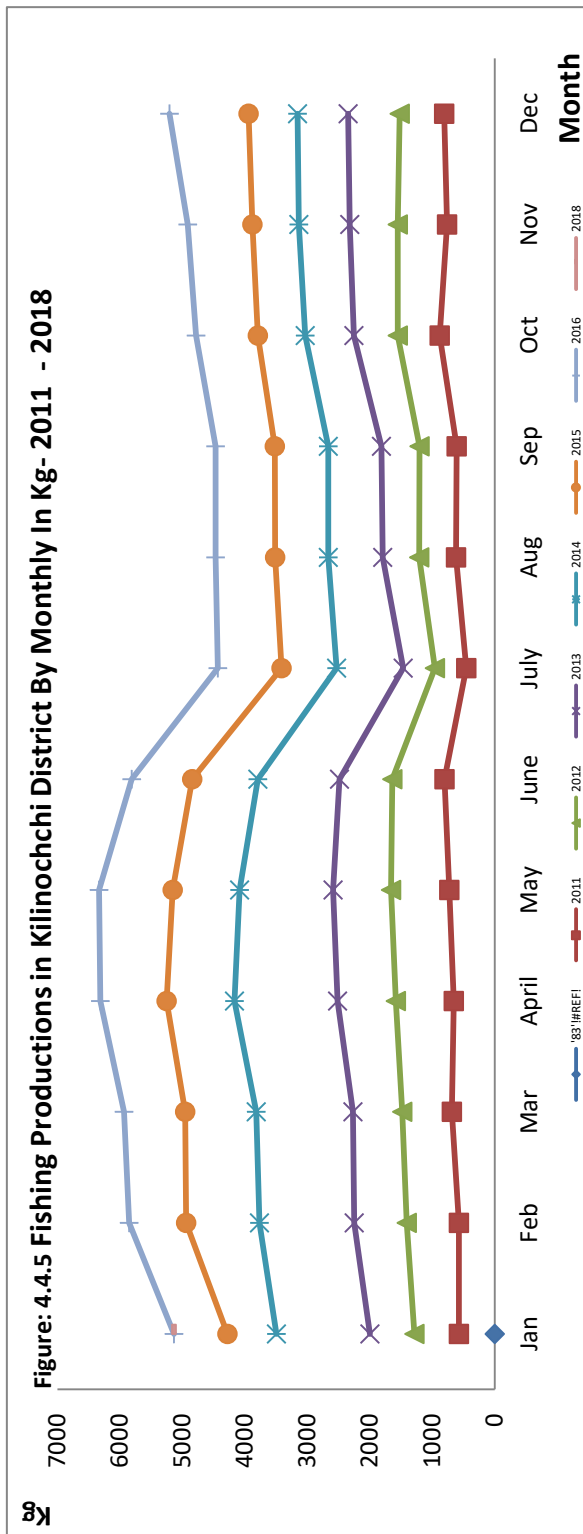


Table :- 4.4.6

Fish Production for the year in Kilinochchi District- 2018(Mt)

S.No	Name of the F.I Division	January	February	March	April	May	June	July	August	September	October	November	December	Total
1	Kandawalai	21.540	30.640	31.940	30.810	29.510	25.120	20.590	-	-	-	-	-	190.150
2	Nachchikuda	560.120	557.820	542.820	524.820	524.820	529.820	484.820	479.820	489.820	499.820	509.820	514.820	6219.140
3	Poonakary	319.000	315.300	316.650	309.125	289.800	263.250	243.650	250.170	247.500	273.210	289.920	349.725	3467.300
4	Pachchilapalli	97.620	98.650	99.500	102.610	103.410	103.110	99.200	96.100	95.550	96.450	96.700	97.500	1186.400
	Total	998.280	1002.410	990.910	967.365	947.540	921.300	848.260	826.090	832.870	869.480	896.440	962.045	11062.990

Source : Fisheries Department , Kilinochchi

Table :- 4.4.7

Fish Production by the year - 2012 - 2018 (Mt)

Year	Production (mt)
2012	1,974.751
2013	2,094.960
2014	406.793
2015	11,189.775
2016	12,281.180
2017	11,586.947
2018	11,062.990

Source : Fisheries Department , Kilinochchi

Table: 4.4.8

Details of Fishing Village in Kilinochchi District - 2018

No	Name of Fishing Division	Name of Fishing village
1	Nachchikuda	1. Anpupuram
2		2. Iranaimathanagar
3		3. St.Yakappar
4		4. Annaivelankanni
5		5. Valaipadu
6		6. Kiranchchi
7		7. Palavi
8		8. Kumulamunai
9		9.Nachchikudah
10		10. Nallayan
11		11. St.Sebastiyen
12	Poonakary	1. Nallur
13		2. Nagathevanthurai
14		3. Gowtharimunai
15		4. Pallikudah
16		5.Pallikudah Valarmathy
17	Kandawalai	1. Nagenthirapuram
18		2. Tharmapuram
19		3. Kannaginagar
20		4.Thattuvankotti
21		
22		5.Piramanthanaru
23	6. Kallaru	
24	Pallai	1.Sangatharvayal
25		2.Pulopalai
26		3.Kilaly
27		4. Arathinagar

Source : Fisheries Department , Kilinochchi

Table: 4.4.9

Cooperative Society and Beneficiaries - 2018

DS Division	No of registered fisheries Co-operative society	No of registered fisheries Co-operative society	No of fishermen benefit under pension scheme	No of fishermen Received Pension	No of fishermen paying premium on installment basis
Poonakary	16	16	1187	35	Nil
Kandawalai	6	6	393	17	Nil
Pallai	4	4	230	12	Nil
Total	26	26	1810	64	-

Table: 4.4.10

Crafts Operation -2018

DS Division	In board multiday operation crafts	In board oneday operation crafts	Out board FRP Opration Crafts	Tradisonal Mechanized operation Crafts	Medal Operation Crafts
Poonakary	2	NIL	670	65	98
Kandawalai	NIL	NIL	9		86
Pallai	NIL	NIL	18	26	33
Total	2	-	697	91	217

Table: 4.4.11

Factory Harbour, Products - 2018

DS Division	Fishing factories or harbour type	Fishing factories or Harbours type capacity	Fresh Fish Product (mt)	Dry Fish Product (mt)
Karachchi	-	-	-	-
Kandawalai	-	-	190.150	-
Poonakary	-	-	9686.440	72.450
Pachchilaipalli	-	-	1186.400	-
Total	-	-	11062.990	72.450

Source : Fisheries Department , Kilinochchi

Table: 4.4.12

Detail of Active Tanks in Kilinochchi District for Inland Fishing - 2018

S.No	DS Division	Name of Water Body	Type of Water Body	Name of the landing site
1	Karachchi	Irranaiamadu	Major Perennial	Irraniamdu landing site Karaichchi East landingsite
		Akkarajan	Major Perennial	Akkarajan landingsite
		Vannerikkulam	Medium	Society building landing side
		Puthumurippu	Medium	Urthupulam landing side
		Kanagambekai	Minor Perennial	
2	Poonakary	Kariyalainagapaduwan	Medium	Thurisaddy landingsite Kovillady landingsite
		Panndeveddy	Medium	Pandyveddy landingsite
3	Kandawalai	Piramanthanaru	Medium	-
		Kalmadu	Medium	-
4	Pachchilaippalli	-	-	-

Source: National Aquaculture Development Authority of Sri Lanka (NAQDA) - Kilinochchi.

Table: 4.4.13

Details of Inland Fisheries Societies - 2018

S.No	Name of the water Body	Name of the Society	Name of the landing site	No of Fisherman	No of Active Fisherman
1	Irranaiamadu	Irranaimadu Inland FCS	Irranaimadu landing site	132	58
2		Karaichchi East RFO	Sooriyakarai landingsite	65	20
3	Akkarajan	Akkarayan RFO	Akkarajan landingsite	34	15
4	Vannerikkulam	Vannerikulam RFO	Society building landing side	55	40
5	Puthumurippu	Ottupulam RFO	Urthupulam landingsite	21	12
6	Kanagambekai	-	-	20	2
7	Kariyalainagapaduwan	Kariyalainagapaduwan inland FCS	Thurisaddy landingsite Kovillady landingsite	76	-
8			Pandyveddy landingsite		
9	Piramanthanaru	Piramanthanaru inland FCS	-	-	-
10	Kalmadu	-	-	-	-

Source: National Aquaculture Development Authority of Sri Lanka (NAQDA) - Kilinochchi.

Table: 4.4.15

Stocking Data TanksWise -2018

S.No	Name of the water Body	Name of the Society	Species	Amount
1	Irranaiamadu	Irranaimadu FCS,Sooriyakarai FCS	TH,CT,RH,MG,CC ,FWP	2,165,000.00
2	Akkarajan	Akkarajankulam FCS	TH,FWP	380,000.00
3	Vannerikkulam	Vannerikkulam FCS	TH,CT,RH,MG,CC, FWP	661,000.00
4	Puthumurippu	Puthumurippu FCS	TH,CT,RH,MG,CC ,FWP	1,353,625.00
5	Kanagambekai	-	-	
6	Kariyalainagapaduwan	Kariyalainagapaduwan FCS		
7	Seasional tanks		TH	358,000.00

Source: National Aquaculture Development Authority of Sri Lanka (NAQDA) - Kilinochchi.

Table: 4.4.16

Stocked Fingerlings Year Wise - 2011 - 2018

S.No	Year	No of fingerlings (Mn)	Production (Mt)
1	2011	0.87	250.00
2	2012	0.91	1,140.00
3	2013	1.55	1,250.00
4	2014	0.68	391.23
5	2015	1.11	1,080.00
6	2016	2.34	785.00
7	2017	15.19	1,001.00
8	2018	4.92	702.75

Source: National Aquaculture Development Authority of Sri Lanka (NAQDA) - Kilinochchi.

Inland Fishery and Aquaculture 2018

Table :- 4.4.17

S.No.	Name of Tank	DS Division	Extent (Ha)	No. of Fishermen	No. of Seeds Stocked		Production	
					Fish	Fresh water Prawn	Fish (Mt)	Fresh water Prawn (Mt)
1	Irranaiamadu	Karachchi	2,327.00	197.00	965,000.00	1,200,000.00	124.78	3.52
2	Akkarajankulam	Karachchi	809.00	34.00	180,000.00	200,000.00	13.02	0.59
3	Vannerikkulam	Karachchi	154.00	55.00	461,000.00	200,000.00	21.54	0.91
4	Kariyalainagapaduwan	Poonagary	567.00	76.00	-	-	-	-
5	Puthumurippu	Karachchi	151.00	21.00	253,625.00	1,100,000.00	5.11	2.43
6	Piramanthanaru	Kandawalai	199.00	-	-	-	75.36	-
7	Kanakampikai kulam	Karaichchi	150.00	20.00	-	-	38.69	-
8	Kalmaddu kulam	Kandawalai	-	-	-	-	89.44	-
9	Seasional tanks	-	-	-	358,000.00	-	327.37	-
Total			4,357.00	403.00	2,217,625.00	2,700,000.00	695.30	7.45

Source: National Aquaculture Development Authority of Sri Lanka (NAQDA) - Kilinochchi.

Costal Area in Kilinochchi District

Table :- 4.4.18

No	Divisional Secretariat	Name of GN Division	Name of Village	Distance (Km)
1	Karachchi	Uruththirapuram North	Kunjuparanthan	5Km
2	Kandawalai	Thadduvankoddy	Thandduvankoddy	3Km
		Puliyampokkanai	Nakenthirapuram	3Km
		Tharmapuram	Tharmapuram	
		Punnaineeravi	Kannaginagar	
		Piramanthanaru	Kallaru	4Km
			Piramanthanaru	

Costal Area in Kilinochchi District

No	Divisional Secretariat	Name of GN Division	Name of Village	Distance (Km)	
3	Poonakary	Pallikkuda	Pallikkuda	15Km	
		Ganimadam	Walarmathi	10 Km	
			Nagathevanthurai	20Km	
			Cheddiyarkurichchi	10Km	
		Gawtharimunai	Nallur		
			Gawtharimunai		
			Kalmunai		22Km
			Vinasioodai		
		Mulangavil		St.Sebestiayarpuram	150M
		Iranaitivu		Anpupuram	500M
	Iranaimathanagar		1 Km		

Costal Area in Kilinochchi District

No	Divisional Secretariat	Name of GN Division	Name of Village	Distance (Km)
	Poonakary	Nachchikuda	Yagappar	500M
			Nachchikuda	750M
			Nauaiyan	150M
			Annaivelankanni	3Km
		Palavarayankaddu (Nochchimunai)	Kumulamunai	3Km
		Kiranchi	Kiranchi	3Km
		Ponnavalli	Valaipadu	8Km
			Palavi	3Km
	Pachchilaipalli	Kilaly	Kilaly	10Km
4		Allipalai	Allipalai	20Km
		Kovilwayal	Sangatharwayal	11Km



Chapter V

Table:5.1

Electricity Supply Kilinochchi District .No.of Consumers by Categorized -2018

Categories	Consumers
Domestic Purpose	36,615
Industrial Purpose	249
General Purpose	4,945
Religious Purpose	501
Total	42,310

Table: 5.2

Length of Electricity Distribution System in Kilinochchi District - 2018

Line Category	Length (Km)
Medium Voltage (33 KV)	505
Low Voltahe (03 Phase)	1528


Source :CEB, Kilinochchi

Table: 5.3

Tele Communication Facilities by Categories in Kilinochchi District - 2018

S.No	Categories	No.of. Telephones
1	Business	573
2	Residential	1848
3	Official	441
4	CDMA Phones	520
Sub Total		3382
Enchanged Facilities		
1	PSTN Voice Line	2862
2	ADSL internet Line	2417
3	PEO TV Service	405
4	LTE internet Connection	3200
5	FTTH Internet connection	153
Sub Total		9037
Total		12419

Source : Tele Com, Kilinochchi



Chapter VI

Table: 6.1

Length of Roads by Type And DS Division 2018 (Maintained By Road Development Authority)

No	Divisional Secretariat Division	Type of Road				Total Km
		'A" Class Km	'B" Class Km	'C" Class Km	'D" Class Km	
1	Karachchi	30.22	12.87	-	-	43.09
2	Kandawalai	16.89	-	-	-	16.89
3	Poonakary	38.62	12.87	-	-	51.49
4	Pachchilaipalli	20.32	4.83	-	-	25.15
Total		106.05	30.57	0.00	0.00	136.62

Source: Road Developme Authority

Table: 6.2

Length of Roads By Type And DS Division 2018 (Maintained By Road Development Department)

No	Divisional Secretariat Division	Type of Road				Total Km
		'A" Class Km	'B" Class Km	'C" Class Km	'D" Class Km	
1	Karachchi	-	-	139.89	20.90	160.79
2	Kandawalai	-	-	55.8	-	55.8
3	Poonakary	-	-	89.01	13.11	102.12
4	Pachchilaipalli	-	-	27.61	9.20	36.81
Total		-	-	312.31	43.21	355.52

Source: Road Development Department

Table : 6.3

**A & B Class Roads Under the Executive Engineer's Division
Road Development Authority - Kilinochchi In - 2018 Surface Condition**

No	Name of Road	Class	Section		Length of Road (KM)	Type of Road (Km)					
			From	To		Asphalt	Working progress	Metal	Sand Sealed	Gravel	Earth
1	Kandy - Jaffna Road	A009	242.30	288.00	45.70	Asphalt	100%	-	-	-	-
2	Navatkuli Karaitivu - Mannar Road	A032	17.12	55.74	38.62	Asphalt	90%	-	-	-	-
3	Paranthan - Karachchi - Mullaitivu Road	A035		21.72	21.72	Asphalt	100%	-	-	-	-
4	Paranthan - Poonakary Road	B357		25.74	25.74	Asphalt	100%	-	-	-	-
Total					131.78						

Table : 6.4

**Length of "A and B" Class Road Maintained by Road Development Authority in
Kilinochchi District - 2018**

No	Grade of Road	Name of Roads	Length (Km)
"A" Class Roads			
1	A009	Kandy - Jaffna Road	45.70
2	A035	Paranthan - Karachchi - Mullaitivu Road	21.72
3	A032	Navatkuli - Keraitivu - Mannar Road	38.62
"B" Class Roads			
1	B357	Paranthan - Poonakary Road	25.74
Total			131.78

Source : Road Development Authority ,Kilinochchi

Table : 6.5

A & B Class Roads Under the Executive Engineer's Division, RDA in Kilinochchi District - 2018

No	Name of Road	Route No	Section							
			Karachchi		Kandawalai		Poonakary		Pachchilaipalli	
			Section	Length Km	Section	Length Km	Section	Length Km	Section	Length Km
1	Kandy - Jaffna Road	A 009	242.30 - 256.50	14.20	256.50 - 267.70	11.20	-	-	267.7 - 288.0	20.30
2	Navatkuli Karaitivu - Mannar Road	A 035	-	-	-	17.12 - 55.74	38.62	-	-	-
3	Paranthan - Karachchi - Mullaitivu Road	A 032	-	-	0.00 - 21.72	21.72	-	-	-	-
4	Paranthan - Poonakary Road	B 357	6.00 - 12.87	6.87	0.00 - 6.00	6.00	12.87 - 25.74	12.87	-	-
Sub Total			-	21.07	-	38.92	-	51.49	-	20.30
Grand Total for Kilinochchi District (KM)			131.78							

Source : Road Development Authority

Table : 6.6

C & D Class Roads Under the Executive Engineer's Division RDD - 2018

C Class Roads

No	Road Code	Name of Road	DS Division	From (Km)	To (Km)	Total Length Km
01	NPKLC001	Approach Roads to Public Buildings	All Division	0.00	5.48	5.48
02	NPKLC002	Alakaratnam Road	Karachchi	0.00	11.45	11.45
03	NPKLC003	Kennady Road	Karachchi	0.00	7.12	7.12
04	NPKLC004	L.B.Main Chl.Road Akkarayankulam	Karachchi	0.00	20.00	20.00
05	NPKLC005	Murukandy - Akkarayankulam - Vanerikulam Rd	Karachchi	0.00	22.54	22.54
06	NPKLC006	Ramanathapuram - Tharmapuram Road	Karachchi / Kandawalai	0.00	7.60	7.60
07	NPKLC007	Taylor Road	Karachchi	0.00	10.40	10.40
08	NPKLC008	wilson Road	Karachchi	0.00	7.65	7.65
09	NPKLC009	Cattle Farm Road	Karachchi	0.00	3.40	3.40
10	NPKLC010	Akkarayan - Skanthapuram Road	Karachchi	0.00	3.54	3.54
11	NPKLC011	Kandawalai - Punnaineeravi Road	Kandawalai	0.00	8.45	8.45
12	NPKLC012	Rosse Road	Karachchi	0.00	3.22	3.22
13	NPKLC013	Puthumurippu Access Road	Karachchi	0.00	8.56	8.56
14	NPKLC014	RB Main ch1. Road Akkarayankulam Rd	Karachchi	0.00	6.64	6.64
15	NPKLC015	Murukandy -Kanakapuram Road	Karachchi	0.00	9.25	9.25
16	NPKLC016	Konavil - Skanthapuram Road	Karachchi	0.00	1.50	1.50
17	NPKLC017	Chettiyankurichchy Road	Poonagary	0.00	2.14	2.14
18	NPKLC018	Chunnavil - Veeravil Road	Poonagary	0.00	10.45	10.45
19	NPKLC019	Veeravil - Valaipadu Fisheries Road	Poonagary	0.00	2.42	2.42
20	NPKLC020	Chempankunru Palavi Kiranchi	Poonagary	0.00	31.00	31.00
21	NPKLC021	Elephant pass Thadduwankoddi - Murasumodda Road	Kandawalai	0.00	12.00	12.00
22	NPKLC022	Kandawalai - Vaddakachchi Road	Kandawalai	0.00	4.85	4.85
23	NPKLC023	Murasumodda - Kandawalai Road	Kandawalai	0.00	4.03	4.03
24	NPKLC024	Murasumodda - Kokkavil - Karippadamurippu Road	Kandawalai	0.00	9.66	9.66
25	NPKLC025	Pandisuddan - Kandawalai Road	Kandawalai	0.00	3.70	3.70
26	NPKLC026	Periyakulam - Kandawalai Road	Kandawalai	0.00	1.70	1.70
27	NPKLC027	Vaddakachchi - Puliyampokkanai Road	Kandawalai	0.00	9.80	9.80
28	NPKLC028	Thadduwankoddy - Elephantpass Road	Kandawalai	0.00	1.61	1.61
29	NPKLC029	Palai - Thampakamam Road	Pachchilaipalli	0.00	5.25	5.25
30	NPKLC030	Palai Road - (Pulopalai - Allippalai Road)	Pachchilaipalli	0.00	3.60	3.60

C & D Class Roads Under the Executive Engineer's Division RDD - 2018

C Class Roads

No	Road Code	Name of Road	DS Division	From (Km)	To (Km)	Total Length Km
31	NPKLC031	Approach Rd to Elephantpass Rest House	Pachchilaipalli	0.00	0.40	0.40
32	NPKLC032	Karukkaitivu - Kavaikulam Road	Poonagary	0.00	7.58	7.58
33	NPKLC033	Kumulamunai - Akkarayan Road(Nagapadduwan Path)	Poonagary	0.00	8.05	8.05
34	NPKLC034	Vanerikulam - Pallavarayankaddu Road	Poonagary	0.00	11.27	11.27
35	NPKLC035	Paramankirai - Kalmunai Road	Poonagary	0.00	16.10	16.10
36	NPKLC036	Karachchi - Ketpali - Elephantpass Road	Pachchilaipalli	6.84	25.60	18.76
37	NPKLC037	Iranaimadu Access Road	Karachchi	0.00	3.20	3.20
38	NPKLC038	Puthumurippu - Konavil Road	Karachchi	0.00	3.22	3.22
39	NPKLC039	Vannerikulam Jeyapuram Road	Karachchi / Poonagari	0.00	7.60	7.60
40	NPKLC040	Ratnapuram Road	Karachchi	0.00	6.50	6.50
Sub-Total				6.84	328.53	321.69
D Class Roads						
1	NPKLD001	Oottrupullam Road	Karachchi	0.00	8.00	8.00
2	NPKLD002	Murukandy Santhapuram Road	Karachchi	3.50	5.00	1.50
3	NPKLD003	Chellaiativu Road	Karachchi	0.00	2.25	2.25
4	NPKLD004	Sithankurichchi Road	Poonagari	0.00	4.83	4.83
5	NPKLD005	Pallikudah Fisheries Road	Poonagari	0.00	2.81	2.81
6	NPKLD006	Nachchikuda Fisheries Road	Poonagari	0.00	3.22	3.22
7	NPKLD007	Iyakkachchi - Pachchilappalli Road	Pachchilaipalli	0.00	4.00	4.00
8	NPKLD008	Elephantpass - Chundikulam Road	Pachchilaipalli	0.00	4.80	4.80
9	NPKLD009	Thirunagar Road	Karachchi	0.00	4.20	4.20
10	NPKLD010	Ganeshapuram Road	Karachchi	0.00	3.70	3.70
Sub-Total				3.50	42.81	39.31
Total				10.34	371.34	361.00

Road Development Department , Kilinochchi

Table 6.7

Length of Roads by Local Authority And Type Of Road -2018 (Maintained By Local Authorities)

No	Divisional Secretariat	Type of Road(KM)					Type of Road to be Repaired				
		Concrete Road	Tar Roads	Gravel Road	Earth Road	Total (KM)	Concrete Road	Tar Road	Gravel Road	Earth Road	Total (KM)
1	Karachchi	50.50	89.54	459.53	656.73	1256.30	24.455	67.531	409.275	656.73	1157.991
2	Kandawalai	33.25	17.50	191.49	214.46	456.70	15.885	7.362	164.226	214.46	401.933
3	Poonakary	32.00	13.00	40.00	352.00	437.00	-	-	40.000	352.000	392.000
4	Pachchilaipalli	-	114.90	107.25	311.35	533.50	-	-	107.250	311.35	418.600
Total		115.75	234.94	798.27	1534.54	2683.50	40.34	74.89	720.75	1534.54	2370.52

Source: Department of Local Government

Table: 6.8

Number of Registered Vehicles By DS Division - 2018

No	Ds/AGA Division	Motor Cycle	Land Vehicle	Bus	Motor Car	Private Bus	Lorry	Auto	Dual Purpose	Total
1	Karachchi	14443	1838	76	286	5	429	1137	789	19003
2	Kandawalai	2858	698	8	11	4	0	141	69	3789
3	Poonakary	2030	348	4	14	17	35	122	76	2646
4	Pachchilaipalli	1336	253	3	18	1	37	114	66	1828
Total		20667	3137	91	329	27	501	1514	1000	27266

Source: Divisional Secretariat, Kilinochchi.

Table : 6.9

Number of Registered Vehicles by Kind of Vehicle - 2014 - 2018

No	Kind of Vehicles	2014	2015	2016	2017	2018
1	Motor Cycle	11433	11286	5763	19373	20667
2	Land Vehicle	2377	1977	3056	2906	3137
3	Bus	60	111	71	65	91
4	Motor Car	89	74	178	187	329
5	Private Bus	99	50	164	95	27
6	Lorry	350	256	474	487	501
7	Auto	1205	1191	1719	1608	1514
8	Dual Purpose	606	722	1129	1013	1000
Total		16219	15667	12554	25734	27266

Source :Divisional Secretariat Motor Traffic Department, Kilinochchi

Northern Region Transport Board In Kilinochchi District - 2018

S.No	Route	From	To	Route Length	Service	Passanger	Fare
1	769/2	Kilinochchi	Uruthirapuram	12.5	10	328	37.00
2	89/2	Jaffna	Mullaitivu	115.1	04	478	195.00
3	809/1	Jaffna - Sanguppiddi	Kilinochchi	90.0	02	510	149.00
4	803/1	Kilinochchi	Mukkompan	29.0	03	215	63.00
5	803/2	Kilinochchi	Vanneri	27.0	02	217	68.00
6	813/2	Kilinochchi	Manithalai	55.0	02	320	97.00
7	813	Kilinochchi	Poonakari	33.0	06	470	71.00
8	797/2	Kilinochchi	Puthukkudieruppu	40.0	02	184	94.00
9	15/797/2	Puthukkudieruppu	Colombo	432.2	02	324	756.00
10	89/3	Jaffna	Pulmodai - Trinco	238.0	02	382	347.00
11	87	Jaffna	Vavuniya	143.5	08	953	215.00
12	87/5	Jaffna	Kilinochchi	68.1	10	398	112.00
13	802/2	Kilinochchi	Ramanathapuram	18.5	10	310	44.00
14	802	Jaffna	Ramanathapuram	86.5	02	358	138.00
15	803/4	Kilinochchi	Mulankavil	56.0	02	175	104.00
16	803/5	Kilinochchi	Valaipadu	65.0	00	138	138.00
17	89/5	Jaffna	Paranthan - Mu.kaddu	126.0	02	285	210.00
18	750	Jaffna	Point Pedro	35.5	01	146	68.00
19	87/6	Jaffna	Thiruwaiyaru	84.1	01	138	123.00

Source:Northern Region Transport Board, Kondavil

Table :6.10

Table:6.11

Northern Region Transport Board - 2016 -2018

Kinochchi District

No	Particulars	Units	2016	2017	2018
1	Number of Buses available	Nos	27	29	26
2	Number of Buses in operation	Nos	22	21	22
3	No.of routes operated during the year	Nos	23	23	26
4	Average fleet	Nos/day	30	30	28
5	Time table requirement (Avg.per day)	Avg/day	29	29	29
6	Average No.of buses operated per day	Nos	22	21	22
7	Fare per KM in cents	cents	154.52	162.42	167.47
8	Load factor		71.69	64.73	63.70
9	Way Bill Revenue per K.M in upees & cents	Rs.Cts	52.34	53.48	55.49
10	Cost per Km in rupees & cents without depreciation	Rs.Cts	62.14	61.72	18.33
11	Cost per Km in rupees & cents with depreciation	Rs.Cts	61.32	60.1	17.25
12	Revenue Per Km	Rs.Cts	57.97	59.21	62.91
13	Scheduled Km during the year	KM	3,776,754.00	3,766,435.00	3,875,779.20
14	Operated Km during the year	KM	2,291,944.00	2,324,842.00	2,593,365.00
15	No.of Passengers transported during the year	Nos	1,982,792	1,886,580	1,908,955
16	Way bill Revenue in Rupees	Rs.Cts	119,964,485.00	124,342,623.00	143,910,122.50
17	Passenger Km during the year	KM	11,362,335.60	6,110,301.00	87,632,816.00
18	Seat Km during the year	KM	9,241,208.50	9,440,263.00	137,648,414.00
19	Total Revenue in rupees during the year	Rs.Cts	132,867,274.41	137,661,058.51	163,139,597.34

Source:Northern Region Transport Board, Kondavil



Chapter VII

Table : 7.1

Schools Details in Kilinochchi District by Divisional Secretariat Wise - 2007

Divisional Secretariat	Type of School					Number of Students			Number of Teachers
	1AB	1C	11	111	Total	Male	Female	Total	
Karachchi	4	7	9	17	37	10687	11018	21705	760
Kandawalai	1	4	5	12	22	3816	3733	7549	260
Poonakary	2	4	8	15	29	3524	3590	7114	209
Pachchilaipalli	1	0	5	7	13	865	803	1668	111
Total	8	15	27	51	101	18892	19144	38036	1340

Source: ZED, Kilinochchi

Table : 7.2

Schools Kilinochchi District Schools by Divisional Secretariat Wise - 2018

Divisional Secretariat	Type of School						Number of Students			Number of Teachers
	National School	1AB	1C	11	111	Total	Male	Female	Total	
Karachchi	1	6	6	14	15	42	9110	9547	18657	1043
Kandawalai	0	2	3	6	13	24	2529	2544	5073	381
Poonakary	1	1	6	9	7	24	3028	2953	5981	446
Pachchilaipalli	0	1	0	8	5	14	1219	1229	2448	201
Total	2	10	15	37	40	104	15886	16273	32159	2071

Source: ZED, Kilinochchi

Table :7.3

Number of Schools & Students , Teachers Ratio 2002-2018

Year	Number of Schools	Number of Students	Number of Teachers		Student Teacher Ratio
			Permanent	Displaced	
2002	96	35805	670	18	-
2003	99	27897	903	11	-
2004	99	29648	991	2	-
2005	99	32350	1359	-	24:1
2006	101	34610	1235	-	28:1
2007	101	38122	1235	-	30:1
2008	101	31085	1340	-	23:1
2009	-	-	-	-	-
2010	101	24791	1275	-	18:1
2011	108	29011	1702	-	17:1
2012	110	29426	1640	-	18:1
2013	104	30859	1971	-	16:1
2014	104	31841	1444	-	22:1
2015	104	30964	1720	-	18:1
2016	104	32184	2023	-	16:1
2017	104	32354	2070	-	16:1
2018	104	32159	2071	-	16:2

Table : 7.4

Particulars of Teachers in 2015 - 2018

Name of D.S Division	No.of Teachers															
	Graduate				Trained				Un-Certificate				Total			
	2015	2016	2017	2018	2015	2016	2017	2018	2015	2016	2017	2018	2015	2016	2017	2018
Karachchi	263	333	240	330	539	663	320	660	101	25	503	53	1021	1063	1063	1043
Kandawalai	102	160	94	135	139	209	125	242	65	6	161	4	375	380	380	381
Poonakary	118	142	94	142	139	263	84	297	83	24	260	7	429	438	438	446
Pachchilaipalli	76	82	42	91	91	104	59	109	4	12	110	1	198	211	211	201
Total	559	717	470	698	908	1239	588	1308	253	67	1034	65	2023	2092	2092	2071

Source: ZED, Kilinochchi
Kilinochchi District

Table :7.5

Number of Students in Kilinochchi District 2013 - 2018

Year	2013		2014		2015		2016		2017		2018	
	Boys	Girls	Boys	Girls	Boys	Girls	Boys	Girls	Boys	Girls	Boys	Girls
1-5	6918	6838	6783	6522	6846	6645	6625	6399	6663	6468	6221	6043
6-11	6972	6965	8168	8048	7828	7628	7750	7684	8379	8389	7812	7882
11R	-	-	-	-	-	-	598	645	597	662	604	599
12-13 Arts & Commerce	592	1054	588	959	452	924	475	913	475	912	523	1066
12-13 Science, Maths	184	155	294	479	350	291	188	212	65	137	193	281
12- 13 Tech	-	-	-	-	-	-	180	111	180	111	202	116
13R	-	-	-	-	-	-	148	256	131	246	261	356
Total	14666	15012	15833	16008	15476	15488	15816	15964	16490	16925	15816	16343
Grand Total	29678		28412		30964		32741		33415		32159	

Source: ZED, Kilinochchi

Table : 7.6

Strength of Staff in Kilinochchi District- 2018

S.No	Categories of Teacher	Required	Available	Shortage	Excess
1	Year 1-5 Primary Education	646	673		27
	English	100	9	91	
2	Year 6-11 Science Graduate	133	104	29	
	Year 6-11 Maths Graduate	133	106	27	
	English	112	103	9	
3	Others				
	Year 12-13 Science & Maths				
	Arts & Commerce Graduate				
	Others (English)				
4	Other (Technical subj)				
	Year 1-5 Sectional Heads				
	Year 6-11 Sectional Heads	63	21	42	
	Year 12-13 Sectional Heads	9	6	3	
	Principals	152	99	53	
Total		1348	1121	254	27

Source: ZED, Kilinochchi

Table 7.7

Students Particulars in Year 2018

Year	Name of Divisional Secretariat											
	Karachchi			Kandawalai			Poonakary			Pachchilaipalli		
	Male	Female	Total	Male	Female	Total	Male	Female	Total	Male	Female	Total
1	631	589	1,220	198	191	389	226	207	433	82	87	169
2	650	609	1,259	209	224	433	214	223	437	90	96	186
3	757	739	1,496	215	204	419	232	208	440	106	109	215
4	683	702	1,385	203	197	400	227	198	425	93	91	184
5	830	777	1,607	215	229	444	265	256	521	95	107	202
6	917	864	1,781	265	278	543	337	269	606	119	95	214
7	716	772	1,488	232	193	425	254	236	490	94	89	183
8	728	693	1,421	216	208	424	237	264	501	95	80	175
9	717	728	1,445	235	229	464	254	222	476	99	94	193
10	710	724	1,434	209	229	438	245	238	483	91	86	177
11	621	731	1,352	188	156	344	216	243	459	87	91	178
11R	428	437	865	8	2	10	104	104	208	64	56	120
12A	115	273	388	20	63	83	63	104	167	18	33	51
12C	62	84	146	12	13	25	10	8	18	5	6	11
12Se	21	84	105	4	16	20	3	7	10	5	1	6
12Ma	41	50	91	9	11	20	6	4	10	2	-	2
12Tec	49	27	76	10	2	12	20	6	26	10	1	11
13A	84	231	315	16	33	49	30	65	95	9	39	48
13C	58	77	135	9	14	23	10	19	29	2	4	6
13Se	23	53	76	6	1	7	2	10	12	4	5	9
13Ma	45	34	79	10	2	12	8	3	11	4	-	4
13Tec	80	55	135	11	6	17	9	8	17	13	11	24
13R	144	214	358	29	43	72	56	51	107	32	48	80
Total	9,110	9,547	18,657	2,529	2,544	5,073	3,028	2,953	5,981	1,219	1,229	2,448

Table : 7.8

No.of Students Sat The G.C.E (O/L), 5th Scholarship and the Results Kilinochchi District - 2002 - 2018

Year	Sat		Passed		Percentage	
	Year 5 Scholar Ship	G.C.E (O/L)	Year 5 Scholar Ship	G.C.E. (O/L)	Year 5 Scholarship	G.C.E (O/L)
2002	1769	1838	56	563	3%	31%
2003	1807	1953	73	403	4%	21%
2004	1811	1802	55	391	3%	22%
2005	2008	2351	50	464	2%	20%
2006	2048	1899	48	437	2%	23%
2007	1997	1957	111	541	6%	28%
2008	2061	-	154	-	7%	-
2009	-	-	-	-	-	-
2010	2005	2389	90	809	4%	34%
2011	2479	1975	132	553	5%	28%
2012	2230	1698	110	831	5%	49%
2013	2325	1571	159	645	7%	41%
2014	2491	1649	255	807	10%	49%
2015	2411	2171	194	772	9%	36%
2016	2469	2105	195	811	8%	39%
2017	3102	2484	225	1420	7%	57%
2018	2723	2157	306	1302	11%	60%

Source: ZED, Kilinochchi

Table: 7.9

No.of Students Sat The G.C.E (A/L) & the Results Kilinochchi District - 2002 - 2018

Year	Sat	Number of Students							Total	Percentage
		Science	Commerce	Maths	Arts	Eng.Tech	Bio.Tech	Other		
2002	859	41	201	31	274	-	-	-	547	64%
2003	823	23	243	30	308	-	-	-	604	73%
2004	788	33	157	19	314	-	-	-	523	66%
2005	743	36	156	29	325	-	-	-	546	73%
2006	750	80	179	59	402	-	-	-	720	96%
2007	896	59	73	19	203	-	-	-	354	40%
2008	-	-	-	-	-	-	-	-	-	-
2009	-	-	-	-	-	-	-	-	-	-
2010	507	12	56	6	218	-	-	-	292	58%
2011	984	31	148	43	431	-	-	-	653	66%
2012	1233	58	144	43	545	-	-	-	790	64%
2013	1036	60	159	59	446	-	-	-	724	70%
2014	1300	79	194	62	414	-	-	-	749	58%
2015	1233	64	182	51	453	16	22	2	790	64%
2016	1216	89	156	57	379	42	57	0	780	64%
2017	1189	150	250	140	507	65	77	0	1189	100%
2018	1270	91	174	83	340	36	50	5	779	61%

Source: ZED, Kilinochchi
Kilinochchi District

Table : 7.10

Grade Five Scholarship Results 2015 - 2018

No	Divisional Secretariat	Sat / Pass	2015	2016	2017	2018
1	Karachchi	Sat	1327	1395	1712	1577
		Pass	145	144	162	205
2	Kandawalai	Sat	437	435	580	436
		Pass	29	31	33	50
3	Poonakary	Sat	485	456	596	511
		Pass	8	13	20	30
4	Pachchilaipalli	Sat	162	172	214	199
		Pass	12	7	10	21
Percentage of Qualifying %			8.05	7.90	7.25	7.25

Source: ZED, Kilinochchi

Table : 7.11

General Certificate of Education - Ordinary Level Exam Result 2015 - 2018

No	Divisional Secretariat	Sat / Pass	2015	2016	2017	2018
1	Karachchi	Sat	1295	1215	1530	1265
		Pass	490	510	878	780
2	Kandawalai	Sat	322	326	362	314
		Pass	104	116	182	172
3	Poonakary	Sat	378	397	387	414
		Pass	115	129	232	242
4	Pachchilaipalli	Sat	181	166	205	164
		Pass	63	56	128	108
Percentage of Qualifying %			35.50	39.00	57.17	60.36

Source: ZED, Kilinochchi

Table : 7.12

Year 5 Scholarship Result 2006 - 2018

No	Zonal Education Office	Subjects	Sat / Pass	2006	2007	2008	2009	2010	2011	2012	2013	2014	2015	2016	2017	2018
1	Kilinochchi	All Subjects	Sate	1899	1957	-	-	2389	2450	2230	2325	2491	2411	2469	3102	2723
			Pass	437	541	-	-	809	553	110	159	255	194	195	225	306

Source: ZED, Kilinochchi

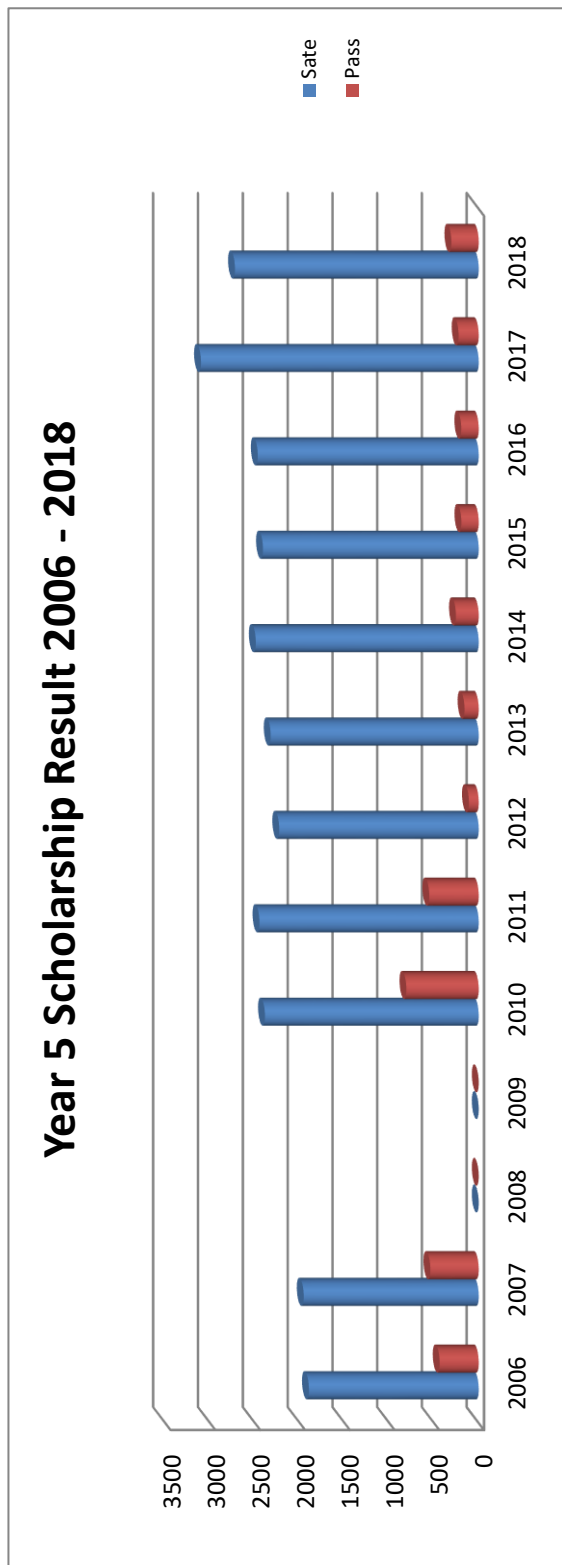


Table : 7.13

General Certificate of Education - Ordinary Level Exam 2006 - 2018

No	Zonal Education Office	Subjects	Sat / Pass	2006	2007	2008	2009	2010	2011	2012	2013	2014	2015	2016	2017	2018
1	Kilinochchi	All Subjects	Sate	750	896	-	479	984	1975	1698	1571	1649	2171	2105	2484	2157
			Pass	720	354	-	307	653	553	831	645	807	772	811	1420	1302

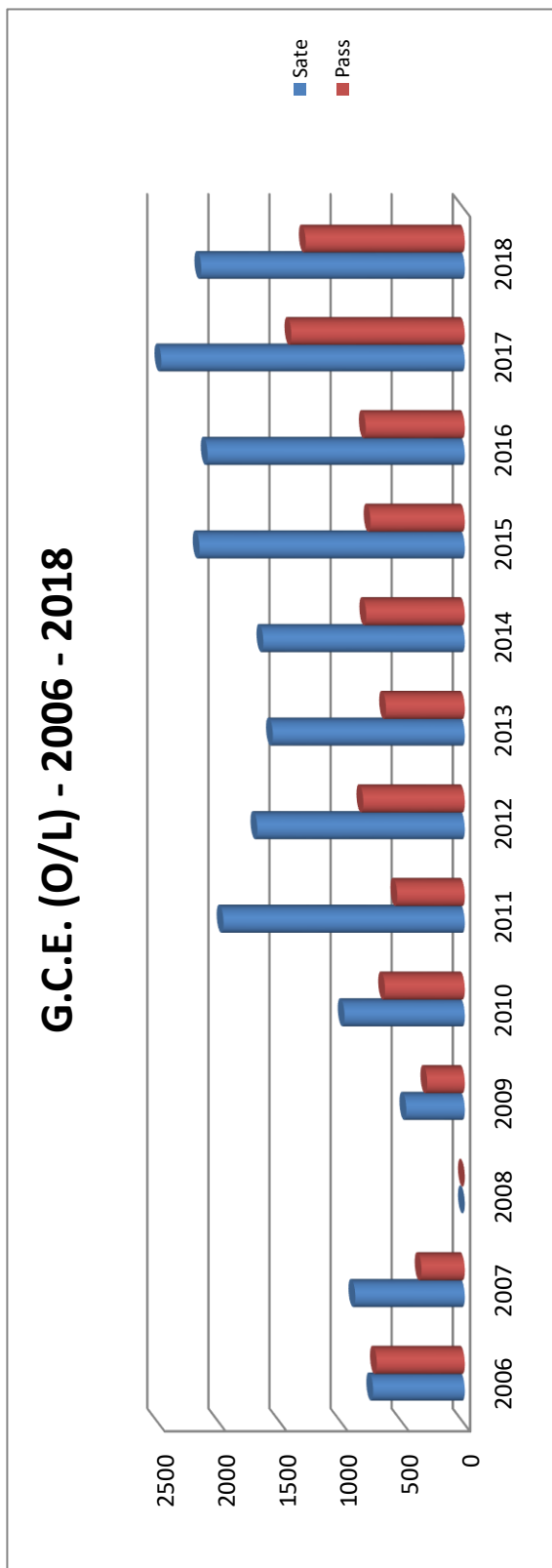


Table : 7.14

General Certificate of Education - Advance Level Exam Result 2006 - 2018

No	Zonal Education Office	Subjects	Sat / Pass	2006	2007	2008	2009	2010	2011	2012	2013	2014	2015	2016	2017	2018
1	Kilinochchi	All Subjects	Sate	750	896	-	479	984	812	1233	1038	1085	1233	1216	1189	1270
			Pass	720	354	-	307	653	575	790	724	749	790	780	766	779

Source: ZED, Kilinochchi

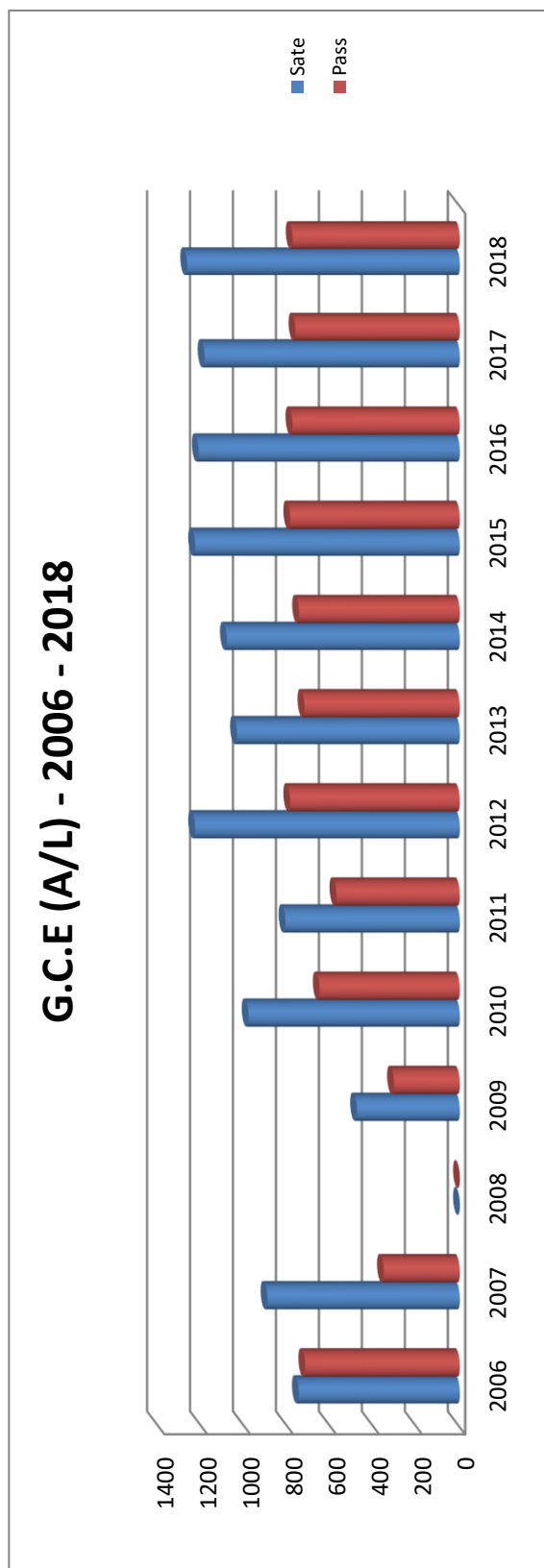


Table : 7.15

**General Certificate of Education - Advance Level Exam Result DS
Division wise 2012 - 2018**

No	DS Office	Sat / Pass	2012	2013	2014	2015	2016	2017	2018
1	Karachchi	Sat	404	641	832	820	821	812	832
		Pass	267	440	469	497	520	518	524
2	Kandawalai	Sat	73	145	184	134	135	128	143
		Pass	49	96	111	101	88	93	85
3	Poonakary	Sat	72	145	158	171	154	134	178
		Pass	53	110	94	123	107	89	96
4	Pachchilaipalli	Sat	68	105	126	108	106	115	117
		Pass	59	77	77	69	65	66	74
Percentage of Qualifying %			69.40	69.80	57.80	64.10	64.10	64.40	

Source: ZED, Kilinochchi

Table : 7.16

**General Certificate of Education - Advance Level Exam Result Subject
Wise 2012- 2018**

No	Zonal Education Office	Subjects	Sate / Pass	2012	2013	2014	2015	2016	2017	2018
1	Kilinochchi	Mathematics	Sat	62	116	125	107	110	140	160
			Pass	23	59	62	51	57	73	83
		Science	Sat	56	113	154	134	151	150	156
			Pass	28	40	79	64	89	74	91
		Commerce	Sat	150	245	312	253	219	250	243
			Pass	114	159	194	182	156	171	174
		Arts	Sat	349	465	709	654	520	507	501
			Pass	263	465	416	453	379	371	340
		Eng.Technology	Sat	-	-	-	36	95	65	88
			Pass	-	-	-	16	42	36	36
		Bio.Technology	Sat	-	-	-	46	94	77	116
			Pass	-	-	-	22	57	41	50
		Others	Sat	-	-	-	3	27	0	6
			Pass	-	-	-	2	0	0	5

Source: ZED, Kilinochchi

Table : 7.17

Free Books For Students Issued in 2018

S.No	Divisional Secretariat	Required	Received	Deficiency
1	Karachchi	184210	167054	17156
2	Kandawalai	42790	33467	9323
3	Poonakary	53269	42471	10798
4	Pachchlaipalli	21541	17812	3729
Total		301810	260804	41006

Source: ZED, Kilinochchi

Table: 7.18

Details of Students And Teachers in 2018

Table : 7.18.1

Pachchilaipalli DS Division

No	Name of Schools	No. of Students			No. of Teachers	Teachers Students Ratio	Schools Types	Class Range
		Mala	Female	Total				
01	KN/Pallai Central College	398	424	822	52	15.8	1AB	6-13
02	KN/Iyakkachchi GTMS	117	116	233	20	11.65	Type II	1-11
03	KN/Masar GTMS	76	78	154	18	8.56	Type II	1-11
04	KN/Allippallai CCYMS	6	6	12	4	3.00	Type III	1-5
05	KN/Kilaly RCTMS	59	55	114	14	8.14	Type II	1-11
06	KN/Kovilvayal CCTMS	60	53	113	11	10.27	Type II	1-9
07	KN/Muhamalai RCTMS	8	14	22	3	7.34	Type III	1-5
08	KN/Muhavil GTMS	14	13	27	4	6.75	Type III	1-5
09	KN/Pallai RCTMS	101	92	193	21	9.19	Type II	1-11
10	KN/Soranpattu CCTMS	11	9	20	3	6.67	Type III	1-5
11	KN/Soranpattu Ganesha Vid	57	42	99	10	9.90	Type II	1-9
12	KN/Tharmakkerny GTMS	59	77	136	14	9.71	Type II	1-9
13	KN/Vemmpodukerny CCTMS	92	94	186	14	13.28	Type II	1-11
14	KN/Pallai Hindu primary Vid	161	156	317	13	24.38	Type III	1-5
TOTAL		1219	1229	2448	201			

Source: ZED, Kilinochchi

Table: 7.18.2

Details of Students and Teachers in 2018

Karachchi DS Division

No	Name of Schools	No. Of Students			No. of Teachers	Teachers Students Ratio	Schools Types	Class Range
		Male	Female	Total				
1	KN/Kilinochchi Central College	695	691	1386	77	18.00	1AB	6-13
2	KN/Kilinochchi Hindu College	460	507	967	54	17.91	1AB	6-13
3	KN/St.Theresa Girls College	131	705	836	52	16.08	1AB	1-13
4	KN/Vaddakachchi MV	314	320	634	42	15.10	1AB	6-13
5	KN/Ramanathapuram MV	359	472	831	49	16.96	1C	1-13
6	KN/Akkrayan MV	378	382	760	44	17.27	1AB	6-13
7	KN/Uruthirapuram MV	205	227	432	34	12.71	1C	1-13
8	KN/Vannerikkulam MV	87	98	185	18	10.28	1C	1-13
9	KN/Kanagapuram MV	235	242	477	41	11.63	1C	1-13
10	KN/Ramanathapuram West GTMS	178	144	322	22	14.64	II	1-11
11	KN/St.Fatima RCTMS	188	181	369	21	17.57	II	1-11
12	KN/Thiruvaiyaru MV	372	293	665	44	15.11	1C	1-13
13	KN/Kilinochchi MV	1222	1236	2458	96	25.60	1AB	1-13
14	KN/Sinhala M.V						1C	1-13
15	KN/Konavil GTMS	280	281	561	27	20.78	1C	6-13
16	KN/Kanagambikaikulam GTMS	169	134	303	24	12.63	II	1-11
17	KN/Pannakkandy HTMS	51	33	84	11	7.64	II	1-9
18	KN/Skanthapuram No.1 GTMS	70	57	127	5	25.40	III	1-5
19	KN/Skanthapuram No.2 GTMS	115	121	236	12	19.67	II	1-9
20	KN/Sivanagar GTMS	173	150	323	15	21.53	II	1-11
21	KN/Vaddakachchi South GTMS	22	18	40	5	8.00	III	1-5
22	KN/Kunchuchukulam Ganesha Vid						III	1-5
23	KN/Puthumuruppu Vigneswara Vid	220	155	375	23	16.30	II	1-11
24	KN/St.Antony RCTMS	110	125	235	20	11.75	II	1-11
25	KN/Bharathy Vid	335	350	685	38	18.03	1AB	6-13
26	KN/Anavilunthankulam GTMS	36	39	75	4	18.75	III	1-5
27	KN/Oottupulam GTMS	136	149	285	14	20.36	II	1-11
28	KN/Sivapathakalayagam GTMS	224	210	434	27	16.07	II	1-11
29	KN/Unionkulam GTMS	22	23	45	5	9.00	III	1-5
30	KN/Kannakaipuram GTMS	34	26	60	4	15.00	III	1-5
31	KN/Selvanagar GTMS	109	103	212	13	16.31	II	1-9
32	KN/Kilinochchi Hindu Primary Vid	242	259	501	22	22.77	III	1-5
33	KN/Iyanarpuram GTMS	155	140	295	15	19.67	II	1-11
34	KN/Santhapuram Kalaimagal Vid	292	271	563	32	17.59	II	1-11
35	KN/Alagapuri Vid	53	47	100	5	20.00	III	1-5
36	KN/Mayavanoor Vid	40	59	99	5	19.80	III	1-5
37	KN/Vivehanantha Vid	367	390	757	33	22.94	II	1-11
38	KN/Kilinochchi central Primary Vid	422	371	793	35	22.66	III	1-5
39	KN/Akkrayan Primary Vid	73	68	141	6	23.50	III	1-5
40	KN/Thiruvalluvar Vid	36	23	59	5	11.80	III	1-5
41	KN/Annai Sarathathevi Vid	178	160	338	5	67.60	III	1-5
42	KN/Ramakrishna Vid	57	40	97	14	6.93	III	1-5
43	KN/Vaddakachchi primary Vid	114	115	229	13	17.62	III	1-5
44	Konavil Kandi primary Vid	151	132	283	12	23.58	III	1-5
Total		9110	9547	18657	1043			

Table :7.18.3

Details of Students and Teachers in 2018

Kandawalai DS Division

No	Name of Schools	No. of Students			No. of Teachers	Teachers Students Ratio	Schools Types	Class Range
		Mala	Female	Total				
1	KN/Ramanathapuram East GTMS	262	257	519	31	16.74	II	1-11
2	KN/Muruganantha MV	256	245	501	34	14.73	1AB	6-13
3	KN/Paranthan Hindu MV	313	306	619	35	17.69	1C	1-13
4	KN/Kalaweddithidal Nageswara Vid	38	28	66	13	5.10	II	1-11
5	KN/Kandawalai MV	94	79	173	23	7.52	1C	1-13
6	KN/Tharmapuram MV	397	421	818	48	17.04	1AB	6-13
7	KN/Elephanpass GTMS	58	44	102	6	17.00	III	1-5
8	KN/Murasumoddi GTMS	15	9	24	6	4.00	III	1-5
9	KN/Paranthan GTMS	17	15	32	12	2.67	II	1-9
10	KN/Kannagaiamma Vid	43	47	90	17	5.30	II	1-11
11	KN/Tharmapuram No.1 GTMS	212	256	468	19	24.60	III	1-5
12	KN/Umaiyalpuram GTMS	23	12	35	5	7.00	III	1-5
13	KN/Periyakulam Iyanar Vid	11	13	24	6	4.00	III	1-5
14	KN/Pulliyampokkanai Nagenthira Vid	18	19	37	6	6.17	III	1-5
15	KN/Mylvaganapuram GTMS	30	42	72	6	12.00	III	1-5
16	KN/Punnaineeravi GTMS	111	110	221	16	13.80	II	1-11
17	KN/Piramanthanaru MV	259	290	549	41	13.40	1C	1-13
18	KN/Kalmadunagar GTMS	18	17	35	5	7.00	III	1-5
19	KN/Kaddaikadu GTMS	27	33	60	5	12.00	III	1-5
20	KN/Kumarasampuram GTMS	23	22	45	6	7.50	III	1-5
21	KN/Thampirasapuram GTMS	29	27	56	6	9.34	III	1-5
22	KN/Kallaru Tamil Vid	86	100	186	16	11.62	II	1-9
23	KN/Murugananda Primary Vid	115	88	203	12	17.00	III	1-5
24	KN/Ambikai Vid	74	64	138	7	20.00	III	1-5
Total		2529	2544	5073	381			

Source: ZED, Kilinochchi

Table: 7.18.4

Details of Students and Teachers in 2018

Poonakary DS Division

No	Name of Schools	No. of Students			No. of Teachers	Teachers Students Ratio	Schools Types	Class Range
		Mala	Female	Total				
01	KN/Iranaitivu RCTMS	215	195	410	23	17.82	II	1-11
02	KN/Mulankavil MV	440	493	933	46	20.28	1AB	6-13
03	KN/Nachchikuda GTMS	195	171	366	26	14.10	II	1-11
04	KN/Veravil Hindu MV	145	120	265	21	12.62	1C	1-13
05	KN/Ponnaewelly Saivapragasa Vid			0			III	1-5
06	KN/Kariyalai Nagapaduvan No.2 GTMS	74	76	150	14	10.71	II	1-9
07	KN/Kariyalai Nagapaduvan No.3 GTMS	12	17	29	5	5.80	III	1-5
08	KN/Kiranchi GTMS	160	160	320	17	18.82	II	1-11
09	KN/Kumulamunai GTMS	99	80	179	14	12.78	II	1-9
10	KN/Pallavarajankaddu HTMS			0			III	1-5
11	KN/Chempankunru GTMS	26	19	45	6	7.50	III	1-5
12	KN/Vallaipadu RCTMS	148	133	281	18	15.61	II	1-11
13	KN/Poonagary MV	333	347	680	45	15.00	1AB	1-13
14	KN/Aththai Muthukkumarasamy GTMS(T.C)			0			III	1-5
15	KN/Cheliyathivu GTMS	57	67	124	17	7.30	II	1-11
16	KN/Cheddiyakuruchchi GTMS (T.C)			0			III	1-5
17	KN/Gnaimadam GTMS	21	34	55	13	4.23	II	1-11
18	KN/Karukkaitthivu MV	88	95	183	24	7.60	1C	1-13
19	KN/Kowtharimunai GTMS			0			III	1-5
20	KN/Madduvilnadu GTMS	13	10	23	6	3.80	III	1-5
21	KN/Paramankirai GTMS	17	21	38	7	5.40	III	1-5
22	KN/Poonagary Nallur MV	55	45	100	20	5.00	1C	1-13
23	KN/Samipulam GTMS	5	5	10	3	3.34	III	1-5
24	KN/Thambirai GTMS			0			III	1-5
25	KN/Vinasiyodai GTMS	58	48	106	16	6.62	II	1-9
26	KN/Jeyapuram GTMS	197	203	400	25	16.00	1C	1-13
27	KN/Sunnivil GTMS			0			III	1-5
28	KN/Mukkompan GTMS	280	237	517	32	16.15	1C	1-13
29	KN/Poonagary Sri Vig.Vid	196	186	382	29	13.17	II	1-11
30	KN/Pallikkuda Vid	33	28	61	6	10.17		
31	Kn/Mulankavil Primary vid	161	163	324	13	25.00	III	1-5
Total		3028	2953	5981	446			

Source: ZED, Kilinochchi

Table:7.19

Details of Pre - Schools in Kilinochchi District in 2018

S.No	DS/AGA Office	No. of Pre School	No. of Student	No. of Teachers
1	Karachchi	95	2134	264
2	Kandawalai	37	721	99
3	Poonakary	55	879	109
4	Pachchilaipalli	25	348	53
Total		212	4082	525


Source : PSEDC, Kilinochchi

Table:7.20

Details of Physical Resources For Pre Schools in Kilinochchi District - 2018

S.No	District	Discription	Permanant	Semi - Pemanant	Temparary
1	Kilinochchi	Buildings	145	35	32
		Wells	111	48	53
		Toilets	150	10	52
		Playground	43	25	144

Source : PSEDC, Kilinochchi



Chapter VIII

Table : 8.1

Out Patient Attendance, Average Daily Attendance at OPD by Institution wise in District - 2018

Name of Institution	OPD Attendance	Average Daily Attendance	Total Admission (Indoor Patients)	Clinics Attendance	Surgical Invesigation No.of Surgeries Major/ Minor
DGH,Kilinochchi	206,704	566	43,807	103,192	7162
DH, Mulankavil	49,999	137	3,657	16,160	
DH, Poonakary	30,391	83	2,663	6,945	
DH, Palai	40,524	111	2,182	9,034	390
DH, Akkarayankulam	31,468	86	4,204	31,804	
DH, Tharmapuram	45,843	126	4,703	12,928	
DH, Vaddakachchi	20,114	55	73	6,644	
DH, Veravil	17,254	47	944	1,976	
DH, Uruthirapuram	37,446	103	354	3,818	
PMCU, Vannerikulam	3,111	22	0	1,183	
PMCU, Kandawalai	3,637	13	0	121	
PMCU, Jeyapuram	7,021	19	0	360	
PMCU, Piramanthararu	2,472	19	0	0	

Table : 8.2

Bed Strength, Bed Occupancy Rate, Average Duration of Stay in Hospital by Type of Institution in Kilinochchi District- 2018

Name of Institution	Bed Strength	Bed Occupancy Rate	Average Duration of Stay in Hospital
DGH, Kilinochchi	292	85.50	2
DH, Mulankavil	39	40.50	2
DH, Poonakary	28	16.60	1
DH, Palai	25	42.20	2
DH, Akkarayankulam	87	19.40	1
DH, Tharmapuram	28	46.80	1
DH, Vaddakachchi	0	0.00	0
DH, Veravil	17	38.40	3
DH, Uruthirapuram	6	16.20	1

Source :- RDHS, Kilinochchi
Kilinochchi District

New Acceptance of Family Planning Methods in Kilinochchi District- 2018

S.No	Methods	Number
1	Tubectomy (L.R.T)	4685
2	Vesectomy	2
3	Injection	2951
4	Oral	1100
5	IUD	1206
6	Implants	1335
7	Loop	3136
Total		14415

Source :- RDHS, Kilinochchi

Table : 8.4

Population Land Extent and Population Density by Districts and by MOH Area in Kilinochchi - 2018

No	MOH Area	Population	Land Extent (Sq.Km)	Population Density Population per Sq.Km
1	Karaichchi	74,500	410.96	181.28
2	Kandawalai	25,556	209.70	121.87
3	Poonakary	23,729	448.75	52.88
4	palai	11,474	167.70	68.42
Total		135,259	1,237.11	424.45

Source :- RDHS, Kilinochchi

Table : 8.5
Details of Surgeries in Kilinochchi District- 2018

Name of Institution	Surgeries						
	Major	Minor	Intermediate	Eye	Plastic	LRT	LSCS
DGH, Kilinochchi	1056	6106	0	0	0	0	0
DH Palai	0	673	0	0	0	0	0
Total	1056	6779	0	0	0	0	0

Table : 8.6

Malaria Cases : Population * Ratio by Kilinochchi District - 2018

No.of Houses Sprayed	No.of fever cases Detected	No.of fever cases treated	No.of Blood film Taken	No.of Positive Cases	Total Susceptible population	Total Number of Plasmodium Vivax cases	Pv : Population * radio	Total Number of plasmodium Falciparam cases	PF: Population * Radio	Mix	Slide Position Rate
-	14932	-	32362	-	145383	-	-	-	-	-	-

* Population - refers to the susception and not to the general population

Source :- RDHS, Kilinochchi

Table: 8.7

Clinic Attendance in Kilinochchi District - 2018

Name of Institution	Medical		Surgical		Gyn		Phychiatric		Skin		Diabetic		Eye		ANC		WBC		Family Planning		Cancer		Dental	
	No.Held	Attendance	No.Held	Attendance	No.Held	Attendance	No.Held	Attendance	No.Held	Attendance	No.Held	Attendance	No.Held	Attendance	No.Held	Attendance	No.Held	Attendance	No.Held	Attendance	No.Held	Attendance	No.Held	Attendance
DGH, Kilinochchi	104	20909	51	7903	52	1516	674	4062	234	11564	65	8246	273	10280	52	7422	0	0	157	1525	12	679	365	23710
BH, Mulankavil	137	6459	0	0	0	0	0	0	0	0	52	4526	0	0	24	1835	24	475	52	1333	0	0	286	2444
DH, Poonakary	52	3529	0	0	0	0	17	522	0	0	0	0	0	0	24	399	0	0	0	0	0	0	285	2120
DH, Palai	52	3006	0	0	0	0	12	592	0	0	60	1703	0	0	51	481	0	0	67	373	0	0	304	1975
DH, Akkarayanikulam	54	4867	0	0	0	0	0	0	0	0	52	2246	0	0	11	232	0	0	52	395	0	0	242	1654
DH, Tharmapuram	52	9394	0	0	0	0	12	754	0	0	108	1408	0	0	11	313	0	0	0	0	0	0	122	1039
DH, Vaddakachchi	52	4314	0	0	0	0	12	688	0	0	12	781	0	0	0	0	0	0	0	0	0	0	40	458
DH, Veravil	52	871	0	0	0	0	0	0	0	0	16	385	0	0	24	162	41	94	0	0	0	0	0	0
DH, Uruthirapuram	52	2217	0	0	0	0	12	576	0	0	0	0	0	0	0	0	0	0	0	0	0	0	40	409
PMCU, Kandawalai	42	121	0	0	0	0	0	0	0	0	42	114	0	0	0	0	0	0	0	0	0	0	0	0
PMCU, Vnnerikulam	42	1183	0	0	0	0	0	0	0	0	0	0	0	0	0	0	0	0	0	0	0	0	0	0
PMCU, Jeyapuram	45	360	0	0	0	0	0	0	0	0	0	0	0	0	0	11	19	0	0	0	0	0	0	0

Source :- RDHS,Kilinochchi

Table : 8.8

Details Regarding Malaria, Dengue, Tuber- Culosis, Filariasis, Leprosy, Std & Rabies - 2018

S.No	Indicators	Year 2018
1.0	Specialised Campaign	
	Malaria	
1.1	No.of slides examined	32362
	No.of slidepositive for malaria (PF+PV)	0
	No.of slidespositive for PF	0
	Number of houses prayed	0
	Total No. of houses to be sprayed	45501
	No. of cases of malaria	0
	No .of deaths	0
	Dengue	
1.2	Suspected Cases	341
	Confirmed Cases	223
	Deaths	0
	Tuberculosis	
1.3	Number of new cases registered	54
	Total cases under treatment	73
	Number of deaths	1
	Filariasis	
1.4	Number of persons examined	0
	Total cases under treatment	0
	Leprosy	
1.5	Number of new cases registered	3
	Total cases under treatment	7
	No of Deaths	0
	S.T.D	
1.6	Number of cases investigated	122
	Number of positive	58
	Number Treated	58
	No.of AIDS - HIV	0
	No of deaths	0
	Rabies	
1.7	No. of dogs eliminated	0
	No. of dogs vaccinated	2328
	No of cases of Human rabies	1
	No of deaths	1

Source :- RDHS,Kilinochchi

Table : 8.9

Details of Vaccination in Kilinochchi District - 2018

Antigen / Dose	MOH Karaichchi	MOH Kandawalai	MOH Poonakary	MOH Palai	Total
BCG					
Infants 1 st Dose	2456	0	37	9	2502
2 nd Dose	11	0	0	0	11
PENTAVALENT VACCINE (PVV)					
1 st Dose	1014	363	376	192	1945
2 nd Dose	974	355	394	190	1913
3 rd Dose	968	364	402	177	1911
DPT					
4th Dose	999	348	367	155	1869
ORAL POLIO VACCINE (OPV)					
1 st Dose	1014	363	376	192	1945
2 nd Dose	974	355	394	190	1913
3 rd Dose	968	364	402	177	1911
4 th Dose	999	348	367	155	1869
(at 05 years) 5 th Dose	1194	411	489	162	2256
MEASLES MUMPS & RUBELLA VACCINE(MMR)					
1 st Dose	1040	361	399	168	1968
2 nd Dose(on Completion of 3rd Year)	891	298	325	161	1675
As Rubella containing vaccine(for females at 16-44 years)	75	40	17	6	138
LIVE JE VACCINE (LJEV)					
1st Birth cohort (on completion of 9)	1067	371	404	158	2000
Other Birth cohorts	1	1	0	0	2
DOUBLE VACCINE (DT)					
1 st Dose	0	0	0	0	0
2 nd Dose	0	0	0	0	0
3 rd Dose	0	0	0	0	0
4 th Dose	0	0	0	0	0
(at 05 years) 5 th Dose	1194	412	489	162	2257

Details of Vaccination in Kilinochchi District - 2018

Antigen / Dose	MOH Karaichchi	MOH Kandawalai	MOH Poonakary	MOH Palai	Total
TETANUS TOXOID (TT)					
Pregnant (a) 1 st Dose	485	202	168	106	961
Women (b) 2 nd Dose	436	202	162	102	902
(c) 3 rd Dose	381	113	125	69	688
(d) 4 th Dose	209	67	77	29	382
(e) 5 th Dose	72	17	21	7	117
Total No. of mothers protected = (a+b+c+d+e+f)	1105	400	389	208	2102
Others (Trauma) 1 st Dose	57	0	1	0	58
2 nd Dose	0	0	0	0	0
3 rd Dose	0	0	0	0	0
Booster dose	0	0	2	0	2
INACTIVATED POLIO VACCINE (IPV)					
IPV (IMDose)	0	0	0	0	0
fIPV1(2nd Month)	1014	363	377	192	1946
fIPV2(4th Month)	974	355	394	190	1913
OTHER VACCINES					
1 st Dose	135	48	0	0	183
aTd Vaccine					
In grade 7	1474	429	481	182	2566
In other grade	0	0	0	0	0
HPV					
In Grade 6 - HPV1	760	250	244	91	1345
In Grade 6 - HPV2	652	415	373	173	1613
In other Grades - HPV1	0	0	3	0	3
In other Grades - HPV2	8	0	198	0	206

Source :- RDHS, Kilinochchi

Table :8.10

Information Regarding the Vacancies of Medical Officers 2018

Name of the RDHS Division - Kilinochchi

Institotion	Catogray of MOO (Speciality)	Approved Cadre	No. of Position	No. of Vacancies For Proposed Cadre
Reg. Director of Health Services	Reg. Director of Health Services	1	1	0
	Deputy RDHS	1	0	1
	Medical Officer - Relief	1	2	-1
	Medical Officer - MCH	1	0	1
	Medical Officer - NCD	1	1	0
	Medical Officer - RE	1	1	0
	Medical Officer - Planning	1	0	1
	Medical Officer	5	0	5
	Regional Dental Surgeon	1	1	0
	Dental Surgeon	1	1	0
	RSPHNO	1	0	1
	Sub Total	15	7	8
District General Hospital Kilinochchi	Director	1	1	
	Medical consultant	12	18	-6
	Medical Officer	60	65	-5
	Dental Surgeon	3	4	-1
	Matron	3	3	0
	Ward sister	12	5	7
	Nursing Officers	90	106	-16
	Sub Total	181	202	-21
Base Hospital , Mulangavil	Medical Superintendent	1	0	1
	Medical Consultant	1	0	1
	Medical Officer	10	4	6
	Dental Surgeon	2	1	1
	Matron	1	1	0
	Ward Sister	1	0	1
	Nursing Officers	10	5	5
	Sub Total	26	11	15
Divisional Hospital, Akkarayankulam	Medical Officer	4	4	0
	Dental Surgeon	1	2	-1
	Nursing Officers	6	4	2
	Sub Total	11	10	1
Divisional Hospital , Poonakary	Medical Officer	4	2	2
	Dental Surgeon	1	1	0
	Nursing Officers	6	3	3
	Sub Total	11	6	5

Information Regarding the Vacancies of Medical Officers 2018

Name of the RDHS Division - Kilinochchi

Institotion	Catogray of MOO (Speciality)	Approved Cadre	No. of Position	No. of Vacancies For Proposed Cadre
Divisional Hospital , Palai	Medical Officer	3	2	1
	Dental Surgeon	1	1	0
	Nursing Officers	4	2	2
	Sub Total	8	5	3
Divisional Hospital , Tharmapuram	Medical Officer	2	3	-1
	Dental Surgeon	1	1	0
	Nursing Officers	4	4	0
	Sub Total	7	8	-1
Divisional Hospital , Vaddakkachchi	Medical Officer	2	0	2
	Dental Surgeon	1	0	1
	Sub Total	3	0	3
Divisional Hospital , Veravil	Medical Officer	2	2	0
	Dental Surgeon	1	0	1
	Sub Total	3	2	1
Divisional Hospital , Uruthirapuram	Medical Officer	2	1	1
	Dental Surgeon	1	0	1
	RMO/AMO	1	0	1
	Sub Total	4	1	3
MOH Office , Palai	MOH	1	0	1
	PHNS	1	0	1
	Sub Total	2	0	2
MOH Office ,Karaichchi	MOH	2	1	1
	PHNS	1	1	0
	Sub Total	3	2	1
MOH Office , Kandawalai	MOH	1	0	1
	PHNS	1	0	1
	Sub Total	2	0	2
MOH Office , Poonakary	MOH	1	0	1
	AMOH	0	1	-1
	PHNS	1	0	1
	Sub Total	2	1	1
Chest Clinic	Medical Officer	2	1	1
	Nursing Officers	2	0	2
	Sub Total	4	1	3
STD	Medical Officer -STD	1	1	0
	Sub Total	1	1	0

Information Regarding the Vacancies of Medical Officers 2018

Name of the RDHS Division - Kilinochchi

Institution	Catogray of MOO (Speciality)	Approved Cadre	No. of Position	No. of Vacancies For Proposed Cadre
PMCU-Jeyapuram	Medical Officer	1	1	0
	Sub Total	1	1	0
PMCU-kandawalai	Medical Officer	1	1	0
	Sub Total	1	1	0
PMCU-vannerikku	Medical Officer	1	1	0
	Sub Total	1	1	0
Mental Health Resource Centre	Medical Officer	1	0	1
	Sub Total	1	0	1
AMC, Kilinochchi	Medical Officer - AMC	1	1	0
	Regional Malaria Officer	1	1	0
	Sub Total	2	2	0
Total		289	262	27

Table: 8.11

Dengue Case by MOH Division wise in Kilinochchi District - 2018

MOH Area	No of Confirmed Cases												Total
	Jan	Feb	Mar	Apr	May	Jun	Jul	Aug	Sep	Oct	Nov	Dec	
Karachchi	16	18	2	3	10	11	16	14	11	8	3	6	118
Kandawalai	1	5	2	0	1	7	4	3	3	0	3	3	32
Poonakary	4	10	0	6	2	17	5	4	0	1	1	1	51
Palai	2	3	3	2	1	0	1	2	1	1	2	4	22
Total	23	36	7	11	14	35	26	23	15	10	9	14	223

Source :- RDHS, Kilinochchi

Table : 8.12

Birth in Govt.Hospital, Private Hospital Birth Home Deliveries - 2017-2018

S.No	Name of Hospital	Total Birth Deliveries		Still Birth		Total Live Birth		No.of Law Birth		% of Low birth weight		Average Deliveries per Month	
		2017	2018	2017	2018	2017	2018	2017	2018	2017	2018	2017	2018
1	District General Hospital, Kilinochchi	2277	2415	21	19	2275	2421	451	445	19.82418	18.4265	189.75	201.25
2	Base Hospital,Mulangavil	56	37	0	0	56	37	6	0	10.71429	0	4.67	3.08
3	Divisional Hospital, Akkarayankulam	14	23	0	0	14	23	4	5	28.57143	21.7391	1.17	1.92
4	Divisional Hospital, Tharmapuram	5	8	0	0	5	8	2	1	40	12.5	0.42	0.67
5	Divisional Hospital, Uruthrapuram	0	0	0	0	0	0	0	0	0	0	0.00	0.00
6	Divisional Hospital, Veravil	1	1	0	0	1	1	0	0	0	0	0.08	0.08
7	Divisional Hospital, Poonakary	3	8	1	0	2	8	2	0	100	0	0.25	0.67
8	Divisional Hospital, Pallai	18	16	0	0	18	17	0	4	0	25	1.50	1.33

Source :- RDHS, Kilinochchi

Table: 8.13

Demographic & Health Indicators - 2018

S.No	Details	2018
1	Actual Population	135,259.0
2	Population Density (Actual Population per sq.km)	100.3
3	Crude Birth Rate (Per 1000 population)	17.2
4	Crude Death Rate (Per 1000 population)	5.8
5	Infant Mortality Rate (Per 1000 live Births)	14.7
6	Maternal Mortality Rate (Per 100,000 Live Births)	137.9

Source :- RDHS, Kilinochchi

Table: 8.14

Dengue Fever Control Activities - 2018

No	MOH Division	No. with Premies Inspected	No. with Mosquito breeding Places	No. of advice served	No. Found cleaned during follow up	No. of Cases Prosecuted
1	Karaichchi	3536	173	3536		121
2	Kandawalai	1901	125	1901	N/A, Informed	35
3	Poonakary	880	21	880	relevent officers	54
4	Palai	855	30	855		22
Total		7172	349	7172	0	232

Source :- RDHS, Kilinochchi

Table: 8.15

Dengue Notification Confirmed Cases by MOH Area - 2018

S.No	MOH area	No of Notification	No Confirmed cases	No of Deaths
1	Karaichchi	151	118	0
2	Kandawalai	42	32	0
3	Poonakary	119	51	0
4	Palai	29	22	0
Total		341	223	0

Source :- RDHS, Kilinochchi

Table: 8.16

Staff Details of Office at the RDHS, Kilinochchi - 2018

S.No	Post	Service	Approved Cadre	Present Cadre	Act	No. of Vacancies For Proposed Cadre
1	Reg. Director of Health Services		1	1	0	0
2	Deputy RDHS		1	0	0	1
3	Director - DGH		1	1	0	0
4	Medical Superintendent		1	0	1	1
5	Medical Consultant		19	12	0	7
6	Medical Officer - Relief		6	2	0	4
7	Medical Officer - Planning		1	0	1	1
8	Medical Officer - RE		1	1	0	0
9	Medical Officer - MCH	Sri Lanka Medical Service	1	0	0	1
10	Medical Officer - NCD		1	1	0	0
11	Medical Officer - DTCO		1	1	0	0
12	Medical Officer - STD		1	1	0	0
13	Medical Officer - MOH		7	1	0	6
14	Medical Officer - AMOH		1	1	0	0
15	Medical Officer - AMC		1	1	0	0
16	Medical Officer		95	87	0	8

Table: 8.16

Staff Details of Office at the RDHS, Kilinochchi - 2018

S.No	Post	Service	Approved Cadre	Present Cadre	Act	No. of Vacancies For Proposed Cadre
17	Regional Dental Surgeon	Sri Lanka Dental Service	1	1	0	0
18	Dental Surgeon		13	11	0	2
19	Accountant	Sri Lanka Accountant Services	2	2	0	0
20	Bio Medical Engineer	Bio Medical Engineering Service	1	1	0	0
21	Entomologist	Sri Lanka Scientific Service	1	0	0	1
22	Regional Malaria Officer		1	1	0	0
23	RMO/AMO	Assistant Medical Service	1	0	0	1
24	Matron		4	4	0	0
25	Ward Sister		13	5	0	8
26	Nurse	Nursing Service	122	124	0	-2
27	RSPHNO		1	0	0	1
28	Public Health Nursing Sister		4	1	0	3
29	Divisional Pharmacist		1	0	0	1
30	Pharmacist		13	5	0	8
31	Medical Lab Technologist	Professional Supplementary to Medicine	7	5	0	2
32	Physiotherapist		4	4	0	0
33	Radiographer		4	2	0	2
34	Occupational Therapist		2	1	0	1

Table: 8.16

Staff Details of Office at the RDHS, Kilinochchi - 2018

S.No	Post	Service	Approved Cadre	Present Cadre	Act	No. of Vacancies For Proposed Cadre
35	Public Health Inspector - Special		1	1	0	0
36	Supervisory Public Health Inspector		4	4	0	0
37	Public Health Inspector		19	13	0	6
38	Supervisory Public Health Midwife		4	4	0	0
39	Public Health Midwife - Field		61	42	0	19
40	Public Health Midwife - Hospital		34	20	0	14
41	School Dental Therapist - Special	Para Medical Service	1	0	0	1
42	School Dental Therapist		4	2	0	2
43	Health Entomology officer		5	2	0	3
44	Ophthalmic Assistant		1	1	0	0
45	Food & Drug Inspector		1	1	0	0
46	Speech Therapist		1	0	0	1
47	ECG Recodist		3	2	0	1
48	Public Health Laboratory Technician		5	4	0	1

Table: 8.16

Staff Details of Office at the RDHS, Kilinochchi - 2018

S.No	Post	Service	Approved Cadre	Present Cadre	Act	No. of Vacancies For Proposed Cadre
49	Bio Medical Technician		3	2	0	1
50	Orthopaedic Technician		1	0	0	1
51	Prothetist and Orthotist		2	1	0	1
52	Dispenser		29	25	0	4
53	Public Health Field Officer	Sri Lanka Technical Service	11	9	0	2
54	Technical Officer (Civil)		2	1	0	1
55	ICT Officer		1	0	0	1
56	ICT Assisant	Sri Lanka ICT Service	1	0	0	1
57	Health Education Officer		1	1	0	0
58	Psychologist		1	0	0	1
59	Nutritionist		1	1	0	0
60	Psychiatric Social Worker		2	2	0	0
61	Devolopment Officer		25	20	0	5
62	Devolopment Officer - Trainee		2	5	0	-5
63	Medical Supplies Assistant	Departmental Service	2	0	0	2
64	Vaccinator		3	2	0	1
65	Plant Supervisor		1	0	0	1
66	Diet Stewards		3	2	0	1
67	House Warden		2	2	0	0
67	Ward Clerk		3	2	0	1

Table: 8.16

Staff Details of Office at the RDHS, Kilinochchi - 2018

S.No	Post	Service	Approved Cadre	Present Cadre	Act	No. of Vacancies For Proposed Cadre
68	Administrative Officer	Provincial PMA Service	2	0	0	2
69	Public Management Assistant		30	33	0	-3
70	Driver	Provincial Driver Service	36	35	0	1
71	Electrician		2	0	0	2
72	Limb Maker (Orthopaedic Technical Assistant)		4	0	0	4
73	Carpenter		2	1	0	1
74	Mason		2	0	0	2
75	Cook	Department	10	2	0	8
76	Hospital Overseer		6	1	0	5
77	Attendant		107	100	0	7
78	Lab Orderly (Health Laboratory Aide)		3	1	0	2
79	Plumber/Pump Machine Operator		2	1	0	1
80	Pump Operator		1	0	0	1

Table: 8.16

Staff Details of Office at the RDHS, Kilinochchi - 2018

S.No	Post	Service	Approved Cadre	Present Cadre	Act	No. of Vacancies For Proposed Cadre
81	Seamstress (Seamstre)		2	1	0	1
82	Telephone Operator		5	1	0	4
83	KKS		2	2	0	0
84	KKS *		1	1	0	0
85	Lift Operator		2	2	0	0
86	Spray Machine Operator	Department	30	50	0	-20
87	Watcher		17	5	0	12
88	SKS (Ordinary)		99	30	0	69
89	SKS (Junior)		169	293	0	-124
90	School Dental Labourer			2	0	-2
91	OES			1	0	-1

Source :- RDHS, Kilinochchi

Table: 8.17

Road Traffic Accidents 2012 - 2018
(Admitted to General Hospital, Kilinochchi)

Year	Number of Fatal Accidents	
	Accidents	Deaths
2012	662	23
2013	797	21
2014	750	11
2015	536	6
2016	524	10
2017	432	5
2018	405	29

Source:- RDHS Office, Kilinochchi

Table:8.18

Registered Private Pharmacies
by Divisional Secretariat wise - 2018

S.No	MOH Area	No of Pharmacies	No .of Registered Pharmacies	Percentage of Registered
1	Karachchi	3	2	67%
2	Kandawalai	1	1	100%
3	Poonakary	1	0	0%
4	Palai	0	0	0%

Source:- RDHS Office, Kilinochchi

Table :8.19

Number of Patient Identified as Hiv / Aids As General
Hospital Kilinochchi - 2012 - 2018

Year	Number of Patients		
	HIV	ADS	Deaths
2012	Nil	Nil	Nil
2013	29	Nil	Nil
2014	Nil	Nil	Nil
2015	Nil	Nil	Nil
2016	Nil	Nil	Nil
2017	1	Nil	Nil
2018	Nil	Nil	Nil

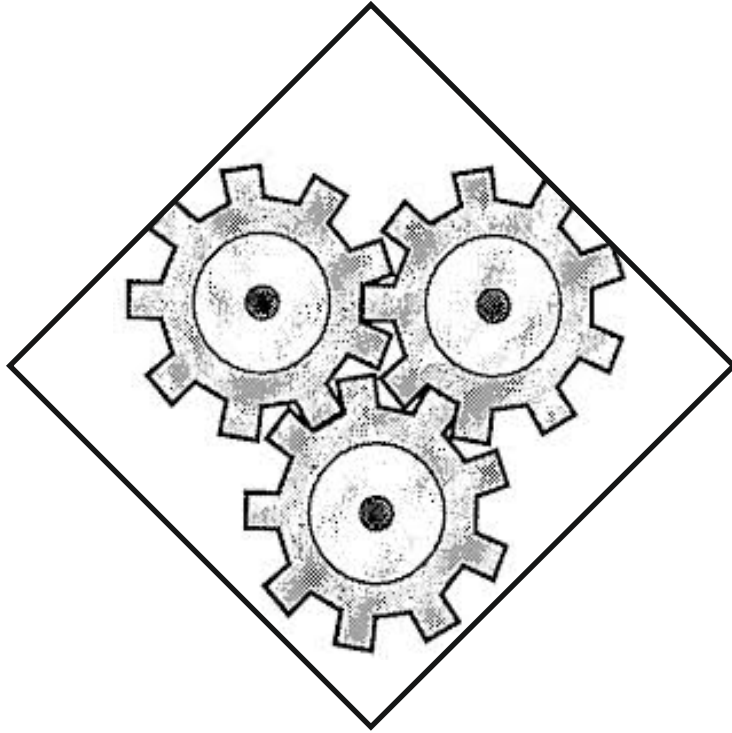
Source:- RDHS Office, Kilinochchi
Kilinochchi District

Table :8.20

Patients Statistical Report Department of Indigenous Medicine in Kilinochchi District - 2018

No	Name of the Institution	No of Patients				
		OPD	Indoor	Clinic	In Door	Total No of Patients
1	Siddha District Hospital- Kilinochchi	18,600	82	1,189	1,214	21,085
2	SRH - Kalmadunagar	1,647				1,647
3	SCD - Kilinochchi	14,144			1,255	15,399
4	CMO Unit - Poonakari	2,273			1,199	3,472
5	Murasumoddai	1,548			742	2,290
	Vaddakachchi	3,448			435	3,883
	Uruththirapuram	2,035			573	2,608
6	Mugamalai	4,215				4,215
	Palai	5,532			1,632	7,164
7	Poonakari - Vadiyadi	3,401				3,401
	Iranainagar	2,736				2,736
	Pallavarajankaddu	4,075				4,075
Total		63,654	82	1,189	7,050	71,975

Source:- Department of Indigenous Medicine, Northern Province



Chapter IX

Table: 9.1

Co-Operative Societies (Category Wise) in Kilinochchi District - 2018

A.G.A Division	Secondary C.Ss	Permanent Mpcs	Agricultural C.Ss	Fishing C.Ss	Credit C.Ss	Welfare C.Ss	School C.Ss	Palm Product C.Ss	Libco C.Ss	Other C.Ss
Karachchi	10	3	1	3	48	3	4	1	1	03
Kandawalai	1	1	-	9	16	-	-	-	1	-
Poonakary	1	1	2	15	24	1	-	1	1	01
Pachchilaipalli	1	1	-	5	26	-	1	1	1	-
Total	13	06	03	32	114	04	05	03	04	04

Source: Co-operative Department, Kilinochchi

Table:9.2

Thrift and Credit Co-Operatives in Kilinochchi District-2018


A.G.A Division	No.Of T.C.C.Ss	No. of Members	Total Value Of Shares '000'	Savings In (000)	No. of Loans	Value of Loans '000'
Karachchi	48	2586	258.60	2,341.00	989	7,550.00
Kandawalai	16	1205	120.50	720.00	283	1,711.00
Poonakary	24	1063	106.30	493.00	548	1,310.00
Pachchilaipalli	26	634	63.40	717.00	289	1,300.00
Total	114	5488	548.80	4,271.00	2109	11,871.00

Source: Co-operative Department, Kilinochchi

Table: 9.3

Particulars of Multi-Purpose Co-Operative Societies in Kilinochchi District - 2018

S. No	Location	Karachchi South	Karachchi North	Karachchi East	Akkarayan	Poonakary	Pachchilaipalli	Total
1	No. of Members	3017	1743	2592	1728	2806	2404	14290
2	No. of Directors	7	7	3	7	7	7	38
3	No. of Whole sale selling point	1	1	1	1	1	1	6
4	No. of Branch sale point	13	6	2	5	13	8	47
5	Sale centres managed by females	2	-	1	2	13	2	20
6	No. of fuel stations	1	1	-	1	2	-	5
7	No. of Vehicles	10	6	2	2	5	1	26
8	No. of Co-op. Rural Bank	1	1	1	1	2	1	7
9	Hardware & Spares Sale outlets	-	-	-	-	-	1	1



Chapter X

Table : 10.1

DS Division Wise, Programme Wise Statistical Information Pertaining to Housing Development Activities Implemented By National Housing Development Authority, Kilinochchi - 2018

DS Division	Option	Sampath Sevana Loan Programme (Scatterd) (Internal Generation)		Sampath Sevana Loan Programme Government staff (Internal Generation)		Samatta Sevana Scatterd Loan Programme (Treasury)		Loan + Grant Programme (Treasury)		Reawakening Village Housing Programme (Treasury)		Cluster Village Housing Programme (Treasury)		Model Village Housing Programme (Treasury)						
		Committed	Completed	Issue Amount	Committed	Completed	Issue Amount	Committed	Completed	Issue Amount	Committed	Completed	Issue Amount	Committed	Completed	Issue Amount				
Karachi	New	23	12	2.30	32	6.40	261	80	26.10	220	24	11.00	167	14	83.50	9	2	4.50	25	12.50
	Upg.									100			100							
Kandawalai	New	10	10	1.00	14	2.80	54	34	5.40	53		2.65	65	3	32.50	29	4	14.50	54	27.00
	Upg.												110							
Poonagary	New				2	0.40	40	15	4.00	28	12	1.40	36	10	18.00	67	15	33.50		
	Upg.												48							
Pachchilaipalli	New	17	17	1.70	2	0.40	69	42	6.90	99		4.95	43		21.50	88	30	44.00	55	27.50
	Upg.												20							
Total	New	0	0	-	0	-	0	0	-	0	0	-	311	27	155.50	193	51	96.50	134	67.00
	Upg.	50	39	5.00	50	10.00	424	171	42.40	400	36	20.00	278	0	-	0	0	-	0	-

Source :- NHDA, Kilinochchi.

Table : 10.2

Year Wise, DS Division Wise, Programme Wise Statistical Information Pertaining to Housing Development Activities Implemented By National Housing Development Authority, Kilinochchi after Resettlement - 2018

No	DS Division	Option	2018																				
			Sampath Sevana Loan Programme (Scattered) (Internal Generation)		Sampath Sevana Loan Programme Government staff (Internal Generation)		Samatta Sevana Scattered Loan Programme (Treasury)		Loan + Grant Programme (Treasury)		Reawakening Village Housing Programme (Treasury)		Cluster Village Housing Programme (Treasury)		Model Village Housing Programme (Treasury)								
			WC	UC	WC	UC	WC	UC	WC	UC	WC	UC	WC	UC	WC	UC	WC	UC					
1	Karachchi	New Upg.	23	12	1.99	32	4.80	261	80	2.1.575	220	24	9.570	100	167	14	44.685	9	2	1.610	25	5.910	
2	Kandawalai	New Upg.	10	10	1.00	14	1.66	54	34	5.040	53		2.145	110	65	3	19.815	29	4	11.315	54	14.690	
3	Poonagary	New Upg.				2	0.40	40	15	3.630	28	12	1.155	48	36	10	14.940	67	15	29.725			
4	Pachchilaipalli	New Upg.	17	17	1.70	2	0.22	69	42	5.360	99		3.420	20	43		12.825	88	30	27.140	55	17.625	
	Total	New Upg.	0	0	-	-	-	0	0	0	0	0	0	0	31.1	27	92.265	193	51	69.79	134	38.225	
			50	39	4.69	50	7.08	424	##	35.605	400	36	16.29	278	0	0	0	0	0	0	0	0	0

Table : 10.3

Housing Progress & Request in Kilinochchi District - 2018

Details		Karachchi	Kandawalai	Poonakary	Pachchilaipalli	Total
Number of Resettled Families up to 31.12.2018		25194	8561	7692	4232	45679
No. of Persons Resettled up to 31.12.2018		78353	26381	26216	13609	144559
Number of Houses Needed)	New	21612	6796	7129	3383	38920
	Repair	3305	1697	592	537	6131
No. of Permanent Houses by Govt. UN Agencies, NGOs & Any other Agencies (Including Indian donated houses)	NHDA & Ministry of Resettlement	93	4	-	-	97
	NHDA	507	464	141	361	1473
	Ministry of Resettlement - 2016	510	260	160	165	1095
	Ministry of Resettlement - 2017	442	151	249	120	962
	NEHRP	2701	844	341	213	4099
	UN Habitat - EU I	443	425	99		967
	UN Habitat - EU II	438	70	-	34	542
	Habitat for Humanity - EU	209	667	-	-	876
	SDC	0	188	1828	1046	3062
	SLRC	600	-	378	-	978
	Hudec Caritas	42	-	300	-	342
	Indian Housing Pilot Project	89	61	50	50	250
Indian Housing	6046	1092	1551	526	9215	

Housing Progress & Request in Kilinochchi District - 2018

Details		Karachchi	Kandawalai	Poonakary	Pachchilaipalli	Total
No. of Permanent Houses by Govt. UN Agencies, NGOs & Any other Agencies (Including Indian donated houses)	NRC	40	-	-	-	40
	OMI	-	50	-	-	50
	DMC	3	-	-	-	3
	ZOA	4	-	-	-	4
	Sarwothayam	8	-	-	-	8
	Sub Total	12175	4276	5097	2515	24063
Number of Repair houses by Govt. UN Agencies, NGOs & Any other Agencies (Including Indian donated houses)	UN Habitat - EU I	1601	672	134	0	2407
	Ministry of Resettlement - 2016	42	26	37	25	130
	Ministry of Resettlement - 2017	20	11	10	6	47
	UN Habitat - EU II	113	43	0	1	157
	Habitat for Humanity - EU	0	2	0	0	2
	Indian Housing	20	3	16	21	60
	Peoples Need	50	-	-	-	50
	SDC	-	48	55	35	138
	Peoples on their own	1122	543	249	0	1914
	Sub Total	2968	1348	501	88	4905
Total Needs at Present	New	9437	2520	2032	868	14857
	Repair	337	349	91	449	1226

Housing Progress After Resettlement - 2018

Table : 10.4

Details		Total Requirement After Resettlement														
		New Houses Requirement		Repair Houses Requirement		Total Houses Requirement										
	DS Division	21612	3305	24917												
Total Requirement - After Resettlement	Karachchi	21612	3305	24917												
	Kandawalai	6796	1697	8493												
	Poonakari	7129	592	7721												
	Pachchilaipalli	3383	537	3920												
Grand Total		38920	6131	45051												
Implementing Agency		Housing Progress Level														
		New Houses					Repair Houses					Total Houses				
	DS Division	Allocated Houses	On Going	Completed	Write Off Cases	To Be Started	Allocated Houses	On Going	Completed	Write Off Cases	To Be Started	Allocated Houses	On Going	Completed	Write Off Cases	To Be Started
NEHRP 2009- 2011	Karachchi	2701	0	2701	0	0	0	0	0	0	0	2701	0	2701	0	0
	Kandawalai	844	0	844	0	0	0	0	0	0	0	844	0	844	0	0
	Poonakari	341	0	341	0	0	0	0	0	0	0	341	0	341	0	0
	Pachchilaipalli	213	0	213	0	0	0	0	0	0	0	213	0	213	0	0
Sub Total		4099	0	4099	0	0	0	0	0	0	0	4099	0	4099	0	0

Implementing Agency	DS Division	Housing Progress Level															
		New Houses				Repair Houses				Total Houses							
		Allocated Houses	On Going	Completed	Write Off Cases	To be Started	Allocated Houses	On Going	Completed	Write Off Cases	To be Started	Allocated Houses	On Going	Completed	Write Off Cases	To be Started	
SDC	Karachchi	0	0	0	0	0	0	0	0	0	0	0	0	0	0	0	0
	Kandawalai	188	0	188	0	0	48	0	38	10	0	236	0	226	10	0	0
	Poonakari	1828	0	1815	13	0	55	0	55	0	0	1883	0	1870	13	0	0
	Pachchilaipalli	1046	0	1033	13	0	35	0	34	1	0	1081	0	1067	14	0	0
	Sub Total	3062	0	3036	26	0	138	0	127	11	0	3200	0	3163	37	0	0
SLRC	Karachchi	600	0	600	0	0	0	0	0	0	0	600	0	600	0	0	0
	Kandawalai	0	0	0	0	0	0	0	0	0	0	0	0	0	0	0	0
	Poonakari	378	0	378	0	0	0	0	0	0	0	378	0	378	0	0	0
	Pachchilaipalli	0	0	0	0	0	0	0	0	0	0	0	0	0	0	0	0
	Sub Total	978	0	978	0	0	0	0	0	0	0	978	0	978	0	0	0
ZOA	Karachchi	4	0	4	0	0	0	0	0	0	0	4	0	4	0	0	0
	Kandawalai	0	0	0	0	0	0	0	0	0	0	0	0	0	0	0	0
	Poonakari	0	0	0	0	0	0	0	0	0	0	0	0	0	0	0	0
	Pachchilaipalli	0	0	0	0	0	0	0	0	0	0	0	0	0	0	0	0
	Sub Total	4	0	4	0	0	0	0	0	0	0	4	0	4	0	0	0

Implementing Agency		Housing Progress Level																	
		New Houses				Repair Houses				Total Houses									
		Allocated Houses	On Going	Completed	Write Off Cases	To be Started	Allocated Houses	On Going	Completed	Write Off Cases	To be Started	Allocated Houses	On Going	Completed	Write Off Cases	To be Started			
Hudec Caritas	DS Division	42	0	42	0	0	0	0	0	0	0	0	0	42	0	42	0	0	0
	Karachchi	42	0	42	0	0	0	0	0	0	0	0	0	42	0	42	0	0	0
	Kandawalai	0	0	0	0	0	0	0	0	0	0	0	0	0	0	0	0	0	0
	Poonakari	300	0	300	0	0	0	0	0	0	0	0	0	300	0	300	0	0	0
	Pachchilaipalli	0	0	0	0	0	0	0	0	0	0	0	0	0	0	0	0	0	0
	Sub Total	342	0	342	0	0	0	0	0	0	0	0	0	342	0	342	0	0	0
Indian Housing (Pilot Project)	DS Division	89	0	89	0	0	0	0	0	0	0	0	0	89	0	89	0	0	0
	Karachchi	89	0	89	0	0	0	0	0	0	0	0	0	89	0	89	0	0	0
	Kandawalai	61	0	61	0	0	0	0	0	0	0	0	0	61	0	61	0	0	0
	Poonakari	50	0	50	0	0	0	0	0	0	0	0	0	50	0	50	0	0	0
	Pachchilaipalli	50	0	50	0	0	0	0	0	0	0	0	0	50	0	50	0	0	0
	Sub Total	250	0	250	0	0	0	0	0	0	0	0	0	250	0	250	0	0	0
NRC	DS Division	40	0	40	0	0	0	0	0	0	0	0	0	40	0	40	0	0	0
	Karachchi	40	0	40	0	0	0	0	0	0	0	0	0	40	0	40	0	0	0
	Kandawalai	0	0	0	0	0	0	0	0	0	0	0	0	0	0	0	0	0	0
	Poonakari	0	0	0	0	0	0	0	0	0	0	0	0	0	0	0	0	0	0
	Pachchilaipalli	0	0	0	0	0	0	0	0	0	0	0	0	0	0	0	0	0	0
	Sub Total	40	0	40	0	0	0	0	0	0	0	0	0	40	0	40	0	0	0

Implementing Agency		Housing Progress Level																		
		New Houses				Repair Houses				Total Houses										
		Allocated Houses	On Going	Completed	Write Off Cases	To be Started	Allocated Houses	On Going	Completed	Write Off Cases	To be Started	Allocated Houses	On Going	Completed	Write Off Cases	To be Started				
Peoples Need	Karachchi	0	0	0	0	0	50	0	50	0	0	0	50	0	0	0	0			
	Kandawalai	0	0	0	0	0	0	0	0	0	0	0	0	0	0	0	0			
	Poonakari	0	0	0	0	0	0	0	0	0	0	0	0	0	0	0	0			
	Pachchilaipalli	0	0	0	0	0	0	0	0	0	0	0	0	0	0	0	0			
	Sub Total	0	0	0	0	0	50	0	50	0	0	0	50	0	0	0	0			
Indian Housing	Karachchi	6046	0	6036	10	0	20	0	20	0	0	20	0	0	0	6066	0	6056	10	0
	Kandawalai	1092	0	1091	1	0	3	0	3	0	0	3	0	0	0	1095	0	1094	1	0
	Poonakari	1551	0	1541	10	0	16	0	16	0	0	16	0	0	0	1567	0	1557	10	0
	Pachchilaipalli	526	0	524	2	0	21	0	21	0	0	21	0	0	0	547	0	545	2	0
	Sub Total	9215	0	9192	23	0	60	0	60	0	0	60	0	0	0	9275	0	9252	23	0
Resettlement Ministry Housing Stge 2016	Karachchi	510	0	510	0	0	42	0	42	0	0	42	0	0	0	552	0	552	0	0
	Kandawalai	260	0	260	0	0	26	0	26	0	0	26	0	0	0	286	0	286	0	0
	Poonakari	160	0	160	0	0	37	0	37	0	0	37	0	0	0	197	0	197	0	0
	Pachchilaipalli	165	0	165	0	0	25	0	25	0	0	25	0	0	0	190	0	190	0	0
	Sub Total	1095	0	1095	0	0	130	0	130	0	0	130	0	0	0	1225	0	1225	0	0

Implementing Agency	DS Division	Housing Progress Level														
		New Houses				Repair Houses				Total Houses						
		Allocated Houses	On Going	Completed	Write Off Cases	To be Started	Allocated Houses	On Going	Completed	Write Off Cases	To be Started	Allocated Houses	On Going	Completed	Write Off Cases	To be Started
Resettlement Ministry Housing Stge -2017	Karachchi	442		442			20	20			462	0	462	0	0	0
	Kandawalai	151		151		11	11			162	0	162	0	0	0	0
	Poonakari	249		249		10	10			259	0	259	0	0	0	0
	Pachchilaipalli	120		120		6	6			126	0	126	0	0	0	0
	Sub Total	962	0	962	0	47	47	0	0	1009	0	1009	0	0	0	0
Habitat for Humanity - EU	Karachchi	209	136	66	0	7	0	0	0	209	136	66	0	0	7	0
	Kandawalai	667	215	423		29	2	0	0	669	217	423	0	0	29	0
	Poonakari	0	0	0	0	0	0	0	0	0	0	0	0	0	0	0
	Pachchilaipalli	0	0	0	0	0	0	0	0	0	0	0	0	0	0	0
Sub Total	876	351	489	0	36	2	2	0	0	878	353	489	0	0	36	0
NHDA 2015-2018	Karachchi	49	49							49	49	0	0	0	0	0
	Kandawalai	25	25							25	25	0	0	0	0	0
	Poonakari	18	18							18	18	0	0	0	0	0
	Pachchilaipalli	0	0							0	0	0	0	0	0	0
Sub Total	92	92	0	0	0	0	0	0	0	92	92	0	0	0	0	0

Implementing Agency	DS Division	Housing Progress Level														
		New Houses				Repair Houses				Total Houses						
		Allocated Houses	On Going	Completed	Write Off Cases	To be Started	Allocated Houses	On Going	Completed	Write Off Cases	To be Started	Allocated Houses	On Going	Completed	Write Off Cases	To be Started
NHDA - Model Village	Karachchi	112	104	8							112	104	8	0	0	0
	Kandawalai	116	115	1							116	115	1	0	0	0
	Poonakari	20	20								20	20	0	0	0	0
	Pachchilaipalli	182	143	39							182	143	39	0	0	0
	Sub Total	430	382	48	0	0	0	0	0	0	430	382	48	0	0	0
NHDA - Reaworking	Karachchi	267	232	35							267	232	35	0	0	0
	Kandawalai	112	104	8							112	104	8	0	0	0
	Poonakari	36	24	12							36	24	12	0	0	0
	Pachchilaipalli	39	39								39	39	0	0	0	0
	Sub Total	454	399	55	0	0	0	0	0	0	454	399	55	0	0	0
NHDA - Cluster	Karachchi	79	75	4							79	75	4	0	0	0
	Kandawalai	211	207	4							211	207	4	0	0	0
	Poonakari	67	38	29							67	38	29	0	0	0
	Pachchilaipalli	140	73	67							140	73	67	0	0	0
	Sub Total	497	393	104	0	0	0	0	0	0	497	393	104	0	0	0
	Total	24063	1617	22361	49	36	2991	2	2978	11	27054	1619	25339	60	36	36

Implementing Agency		Housing Progress Level														
		New Houses				Repair Houses				Total Houses						
		Allocated Houses	On Going	Completed	Write Off Cases	To be Started	Allocated Houses	On Going	Completed	Write Off Cases	To be Started	Allocated Houses	On Going	Completed	Write Off Cases	To be Started
DS Division	Karachchi	12175	596	11562	10	7	1846	0	1846	0	0	14021	596	13408	10	7
	Kandawalai	4276	666	3580	1	29	805	2	793	10	0	5081	668	4373	11	29
	Poonakari	5097	100	4974	23	0	252	0	252	0	0	5349	100	5226	23	0
	Pachchilaipalli	2515	255	2245	15	0	88	0	87	1	0	2603	255	2332	16	0
	Sub Total	24063	1617	22361	49	36	2991	2	2978	11	0	27054	1619	25339	60	36
Constructed by Owners	Karachchi	0	0	0	0	0	1122	0	1122	0	0	1122	0	1122	0	0
	Kandawalai	0	0	0	0	0	543	0	543	0	0	543	0	543	0	0
	Poonakari	0	0	0	0	0	249	0	249	0	0	249	0	249	0	0
	Pachchilaipalli	0	0	0	0	0	0	0	0	0	0	0	0	0	0	0
Sub Total	0	0	0	0	0	1914	0	1914	0	0	1914	0	1914	0	0	

Implementing Agency		Housing Progress Level														
		New Houses				Repair Houses				Total Houses						
DS Division		Allocated Houses	On Going	Completed	Write Off Cases	To be Started	Allocated Houses	On Going	Completed	Write Off Cases	To be Started	Allocated Houses	On Going	Completed	Write Off Cases	To be Started
	Karachchi	12175	596	11562	10	7	2968	0	2968	0	0	15143	596	14530	10	7
	Kandawalai	4276	666	3580	1	29	1348	2	1336	10	0	5624	668	4916	11	29
	Poonakari	5097	100	4974	23	0	501	0	501	0	0	5598	100	5475	23	0
	Pachchilaipalli	2515	255	2245	15	0	88	0	87	1	0	2603	255	2332	16	0
	Sub Total	24063	1617	22361	49	36	4905	2	4892	11	0	28968	1619	27253	60	36
Details		New Houses Requirement				Repair Houses Requirement				Total Requirement (2018)						
DS Division		New Houses Requirement				Repair Houses Requirement				Total Houses Requirement						
	Karachchi	9437				337				9774						
	Kandawalai	2520				349				2869						
	Poonakari	2032				91				2123						
	Pachchilaipalli	868				449				1317						
	Grand Total	14857				1226				16083						

Table : 10.5

Housing Facilities by Divisional Secretariat - 2018

No	G.N. Division	Housing Facilities Available				Total
		Permanent Houses	Semi Permanent Houses	Huts	Temporary Shelter	
1	Karachchi	16,846	326	0	8,094	25,266
2	Kandawalai	5,360	0	0	3,201	8,561
3	Poonakary	5,271	0	0	0	5,271
4	Pachchilaipalli	2,844	91	351	309	3,595
Total		30,321	417	351	11,604	42,693

Table : 10.5.1

Housing Facilities by G.N Division wise - 2018

Divisional Secretariat-Kandawalai

No	G.N. Division	Housing Facilities Available				Total
		Permanent Houses	Semi Permanent Houses	Huts	Temporary Shelter	
1	Kumarapuram	228	0	0	211	439
2	Paranthan	541	0	0	385	926
3	Umaiypuram	142	0	0	133	275
4	Elephantpass	9	0	0	11	20
5	Thadduvankoddy	88	0	0	19	107
6	Korakkankaddu	429	0	0	74	503
7	Uriyan	247	0	0	18	265
8	Murasumoddi	177	0	0	104	281
9	Kandawalai	227	0	0	151	378
10	Periyakulam	253	0	0	175	428
11	Kalmadunagar	528	0	0	381	909
12	Tharmapuram West	232	0	0	182	414
13	Tharmapuram East	366	0	0	205	571
14	Puliyampokkanai	371	0	0	72	443
15	Punnaineeravi	1,065	0	0	792	1,857
16	Piramantharu	457	0	0	288	745
Total		5,360	0	0	3,201	8,561

Table : 10.5.2

Housing Facilities by G.N Division wise - 2018**Divisional Secretariat:-Karachchi**

No	G.N. Division	Housing Facilities Available				Total
		Permanent Houses	Semi Permanent Houses	Huts	Temporary Shelter	
1	Vannerikulam	377	2	0	89	468
2	Anaivilunthan	302	3	0	131	436
3	Kannakaipuram	235	2	0	68	305
4	Skanthapuram	590	5	0	269	864
5	Akkarayankulam	564	3	0	234	801
6	Konavil	850	8	0	253	1,111
7	Ponnagar	495	2	0	152	649
8	Parathipuram	695	4	0	243	942
9	Malayalapuram	467	4	0	286	757
10	Vivekanandanagar	437	6	0	191	634
11	Krishnapuram	658	5	0	237	900
12	Uthayanagar East	459	11	0	262	732
13	Uthayanagar West	489	15	0	305	809
14	Ambalkulam	663	8	0	304	975
15	Selvanagar	617	4	0	235	856
16	Ananthapuram	455	9	0	316	780
17	Thondamanagar	191	5	0	134	330
18	Kanagambigaikulam	356	6	0	275	637
19	Ambalnagar	759	8	0	352	1,119
20	Thiruvaiaru	215	6	0	118	339
21	Thiruvaiaru West	234	5	0	146	385
22	Ratnapuram	291	7	0	142	440
23	Kilinochchi Town	251	12	0	250	513
24	Maruthanagar	214	2	0	203	419
25	Pannakandy	121	0	0	200	321
26	Kanakapuram	216	9	0	149	374
27	Thirunagar South	240	5	0	144	389
28	Thirunagar North	294	7	0	184	485
29	Kaneshapuram	186	5	0	73	264
30	Jeyanthinagar	444	4	0	187	635
31	Periyaparathan	258	6	0	153	417
32	Uruthirapuram North	357	8	0	157	522
33	Uruthirapuram East	263	12	0	178	453
34	Uruthirapuram West	281	14	0	116	411
35	Sivanagar	297	9	0	127	433
36	Ottupulam	361	3	0	90	454
37	Puthumurippu	344	8	0	157	509
38	Vaddakkachchi	384	25	0	215	624
39	Civic Centre	158	16	0	98	272
40	Mayavanoor	752	26	0	230	1,008
41	Ramanathapuram	655	14	0	184	853
42	Mavadiamman	371	13	0	257	641
Total		16,846	326	0	8,094	25,266

Table : 10.5.3

Housing Facilities by G.N Division wise - 2018

Divisional Secretariat : Poonakary

No	G.N. Division	Housing Facilities Available				Total
		Permanent Houses	Semi Permanent Houses	Huts	Temporary Shelter	
1	Nallur	432	-	-	-	432
2	Alankerny	64	-	-	-	64
3	Kollakurichchi	158	-	-	-	158
4	Cheddiyakurichchi	130	-	-	-	130
5	Gnanimadam	85	-	-	-	85
6	Madduvilnadu East	122	-	-	-	122
7	Pallikuda	595	-	-	-	595
8	Madduvilnadu west	166	-	-	-	166
9	Paramankirai	122	-	-	-	122
10	Gowatharimunai	71	-	-	-	71
11	Jeyapuram North	160	-	-	-	160
12	Jeyapuram South	153	-	-	-	153
13	Kariyalainagapaduvan	479	-	-	-	479
14	Pallavarayankaddu	257	-	-	-	257
15	Mulankavil	658	-	-	-	658
16	Nachchikuda	568	-	-	-	568
17	Kiranchi	399	-	-	-	399
18	Ponnaveli	395	-	-	-	395
19	Iranaitivu	257	-	-	-	257
Total		5,271	0	0	0	5,271

Table : 10.5.4

Housing Facilities by G.N Division wise - 2018

Divisional Secretariat:- Pachchilaipalli

No	G.N. Division	Housing Facilities Available				Total
		Permanent Houses	Semi Permanent Houses	Huts	Temporary Shelter	
1	Kovilvayal	179	0	28	36	243
2	Iyakkachchi	146	5	10	12	173
3	Mukavil	190	28	20	19	257
4	Masar	154	1	7	7	169
5	Soranpattu	188	0	40	0	228
6	Tharmakkerny	174	15	15	10	214
7	Puloppalai	178	3	3	45	229
8	Mullayady	151	22	17	46	236
9	Thampakamam	387	2	20	12	421
10	Pallai Town	130	0	35	0	165
11	Puloppalai west	95	0	19	5	119
12	Allippalai	68	4	13	0	85
13	Kachcharveli	84	11	2	8	105
14	Arasarkerny	188	0	37	25	250
15	Iththavil	188	0	37	25	250
16	Mugamalai	105	0	0	28	133
17	Vempodukerny	59	0	8	16	83
18	Kilaly	180	0	40	15	235
Total		2,844	91	351	309	3,595

Table : 10.6

Houses Constructed After Resettlement in Kilinochchi District- 2018

No	G.N. Division	NDA		Ministry of Resettlement		INDIA		NERHP		SDC		Sarvodayam		SLRC		UN Habitat		PIN		Cartas		NRC		Self Built		Others		Total	
		Fully	Partly	Fully	Partly	Fully	Partly	Fully	Partly	Fully	Partly	Fully	Partly	Fully	Partly	Fully	Partly	Fully	Partly	Fully	Partly	Fully	Partly	Fully	Partly	Fully	Partly	Fully	Partly
1	Karachchi	600	0	952	62	6135	20	2701	0	0	0	209	0	600	0	881	1714	0	50	42	0	40	0	0	1122	15	0	12175	2968
2	Kandawalai	468	0	411	37	1153	3	844	0	188	48	667	2	0	0	495	715	0	0	0	0	0	0	0	543	50	0	4276	1348
3	Poonakary	141	0			1601	16	341	0	1828	55	0	0	378	0	99	134	0	0	300	0	0	0	0	249	0	0	5097	501
4	Pachchilaipalli	361	0			576	21	213	0	1046	35	0	0	0	0	34	1	0	0	0	0	0	0	0	0	0	0	2515	88
Total		1570	0			9465	60	4099	0	3062	138	876	2	978	0	1509	2564	0	50	342	0	40	0	0	1914	65	0	24063	4905

Houses Constructed After Resettlement by G.N Division- 2018

Table : 10.6.1

Divisional Secretariat :-Kandawalai

No	G.N. Division	NHDA		Ministry of Resettlement		Indian		NERHP		SDC		EU		SLRC		UN Habitat		PIN		Caritas		NRC		Self Built		Others		Total	
		Fully	Partly	Fully	Partly	Fully	Partly	Fully	Partly	Fully	Partly	Fully	Partly	Fully	Partly	Fully	Partly	Fully	Partly	Fully	Partly	Fully	Partly	Fully	Partly	Fully	Partly	Fully	Partly
1	Kumarapuram	55		15	0	56										40	80							25		166	105		
2	Paranthan	10		258	2	0		65								53	51							25	49	435	78		
3	Umaiyaipuram	50		7	1	38		17								12	30							6	1	125	37		
4	Elephantpass			9	0	0																					9	0	
5	Thadduvankoddy			0	0	0				40	46															40	46		
6	Korakkankaddu	78		4	9	0		28		148	2					13	50						39		271	100			
7	Uriyan	10		7	4	0		15								76	39						65		108	108			
8	Murasumoddai (New NHDA -4)	4		6	3	29		31								1	65						39		71	107			
9	Kandawalai			12	1	41		78									64						89		131	154			
10	Periyakulam			15	0	92	1	89									26						45		196	72			
11	Kaimadunagar	37		27	1	246		133									76						45		443	122			
12	Tharmapuram West			3	0	70	1	101				50					15						3		224	19			
13	Tharmapuram East			1	1	93		186				55	2				20						26		335	49			
14	Puliyampokkanai	38		13	14	106		101									38						45		258	97			
15	Punnaineeravi	134		4	0	225	1					562				100	132						80		1,025	213			
16	Piramantharu	52		30	1	157										200	29						11		439	41			
Total		468	0	411	37	1,153	3	844	0	188	48	667	2	0	0	495	715	0	0	0	0	0	0	543	50	4276	1348		

Table : 10.6.2
Houses Constructed After Resettlement by G.N Division- 2018

S.No	G.N. Division	NHDA		Ministry of Resettlement		INDIA		NERHP		SDC		Eu		SLRC		UN Habitat		PIN		Caritas		NRC		Self Built		Others		Total	
		Fully	Partly	Fully	Partly	Fully	Partly	Fully	Partly	Fully	Partly	Fully	Partly	Fully	Partly	Fully	Partly	Fully	Partly	Fully	Partly	Fully	Partly	Fully	Partly	Fully	Partly	Fully	Partly
1	Vannerikulam			0	0	108	1	190								22								5		298	28		
2	Anaivilunthan			7	1											2	241	2						4		248	7		
3	Kannakaipuram	17		1	0	164		42								1							3		224	4			
4	Skanthapuram	33		4	2	242		233								18							24		512	44			
5	Akkarayankulam			9	0	224		19								8	175	16				15	7		442	15			
6	Konavil (2012-18)	30		3	0	228		451															26		712	42			
7	Ponnagar(2012-74)	131		33	9	260	4	39								5							5		463	19			
8	Barathipuram			38	4	311										203							15		350	226			
9	Malayalapuram	44		25	1	329										22							7		399	30			
10	Vivekanandanagar (2012 -1)	1		1	1			30								87								10		358	35		
11	Krishnapuram			146	0	281	4									67							14		528	85			
12	Uthayanagar East			29	1	109		134								77							33		299	111			
13	Uthayanagar West	33		18	2	160		164								59							26		376	87			
14	Ambalkulam	38		0	1	186	1	159								100							21		483	123			
15	Selvanagar	36		92	0	203		118								77							9		527	86			
16	Ananthapuram			0	2	76	1	95								50							35		284	132			
17	Thondamanagar			15	0	92	1									53							14		108	68			
18	Kanagambigaikulam	15		7	0	117										83							13		201	96			
19	Ambalnagar	64		125	1	376	2	142								28							11		708	42			
20	Thiruvaiaru			18	0	109	2									50							16		129	68			
21	Thiruvaiaru West			1	1	107	1									55							15		127	72			

Houses Constructed After Resettlement by G.N Division- 2018

Divisional Secretariat :-Karachchi

S.No	G.N. Division	NHDA		Ministry of Resettlement		INDIA		NERHP		SDC		Eu		SLRC		UN Habitat		PIN		Caritas		NRC		Self Built		Others		Total	
		Fully	Partly	Fully	Partly	Fully	Partly	Fully	Partly	Fully	Partly	Fully	Partly	Fully	Partly	Fully	Partly	Fully	Partly	Fully	Partly	Fully	Partly	Fully	Partly	Fully	Partly	Fully	Partly
22	Ratnapuram			22	3	108		27								60											157	85	
23	Kilinochchi Town			15	0	62		1								29										78	105		
24	Maruthanagar					84		10				54				14										189	27		
25	Pannakandy					30										4										113	7		
26	Kanakapuram															57										84	95		
27	Thirunagar South					60		41								53										134	79		
28	Thirunagar North					112		46								77										162	98		
29	Kaneshapuram															45										104	76		
30	Jeyanthinagar					116		100								117										218	149		
31	Periyaparathan					112		29								9										155	27		
32	Uruthirapuram North					206										44										240	75		
33	Uruthirapuram East					114		69								15										185	40		
34	Uruthirapuram West					148										6										171	84		
35	Sivanagar					144		30								7										193	62		
36	Ottupulam							154								6										355	10		
37	Puthumurippu					138		118								10										257	17		
38	Vaddakkachchi					223		28								3										252	100		
39	Civic Centre					63										16										91	51		
40	Mayavanoor					274		143								15										491	170		
41	Ramanathapuram					321										30										508	103		
42	Mavadiamman					138		68								34										262	88		
Total		600	0	952	62	6135	20	2701	0	0	0	209	0	600	0	881	1714	0	50	42	0	40	0	1122	15	0	12175	2968	

Table : 10.6.3

Houses Constructed After Resettlement by G.N Division- 2018

Divisional Secretariat :-Poonakary

No	G.N. Division	NHDA		Ministry of Resettlement		INDIA		NERHP		SDC		Sarvodayam		SLRC		UN Habitat		PIN		Caritas		NRC		Self Built		Others		Total	
		Fully	Partly	Fully	Partly	Fully	Partly	Fully	Partly	Fully	Partly	Fully	Partly	Fully	Partly	Fully	Partly	Fully	Partly	Fully	Partly	Fully	Partly	Fully	Partly	Fully	Partly	Fully	Partly
1	Nallur	27		32	2					6						18								10		423	36		
2	Alankerny			3	4					1						21								14		21	40		
3	Kollakurichchi			22						5						11								20		148	36		
4	Cheddiyakurichchi			7	8					5						1								32		111	46		
5	Gnamadam			7	6					2						8								24		58	40		
6	Madduvilnadu East			10	4										79									15		167	19		
7	Pallikuda	56		48	11	50				11						9								14		586	45		
8	Madduvilnadu west			9	3					2						6								10		116	21		
9	Paramankirai			10	2					1						3								18		89	24		
10	Gowatharimunai			12	3					1						1								10		79	15		
11	Jeyapuram North			13		87	73																	15		173	15		
12	Jeyapuram South			19		76	57																	8		152	8		
13	Kariyalainagapaduvan			13	2	58	1			402														12		473	15		
14	Pallavarayankaddu			12	2	136	2									99								14		247	40		
15	Mulanavil	46		38		356	9	211		21														11		651	41		
16	Nachchikuda	12		115		386										100								8		613	42		
17	Kiranchi			16		189										199								4		404	4		
18	Ponnaveli			14		57	1																	5		371	6		
19	Iranaitivu			9		206	3																	5		215	8		
Total		141	0	409	47	1601	16	341	0	1828	55	0	0	300	0	99	134	0	0	0	300	0	0	0	249	0	5097	501	

Table : 10.6.4

Houses Constructed After Resettlement by G.N Division- 2018

Divisional Secretariat :-Pachchilaipalli

No	G.N. Division	NHDA		Ministry of Resettlement		INDIA		NERHP		SDC		EU		SLRC		UN Habitat		PIN		Caritas		NRC		Self Built		Others		Total	
		Fully	Partly	Fully	Partly	Fully	Partly	Fully	Partly	Fully	Partly	Fully	Partly	Fully	Partly	Fully	Partly	Fully	Partly	Fully	Partly	Fully	Partly	Fully	Partly	Fully	Partly	Fully	Partly
1	Kovilivayal	33		15	2	48	2			95	3															191	7		
2	Iyakkachchi	29		5		28				100																162	0		
3	Muhavil			19	1	28			51	46	8															144	9		
4	Masar			8	2		1		64	61	2					4										137	5		
5	Soranpattu	10		17		115			48																	190	0		
6	Tharmakerny			8	4	52	7		44																	104	11		
7	Pulopallai	12		13	2	43	3																			68	5		
8	Mullaiyadi	28		21	2	85																				134	2		
9	Thambakamam	82		68		56				200																406	0		
10	Pallai Town			12	8	41																				53	8		
11	Pulopallai West			7	6		7			21						1										28	14		
12	Alippalai	24		3	1	6				26	22															59	23		
13	Kachchar velli			7	1	14				64																85	1		
14	Arasarkerny			4	1	22	1		6	69																101	2		
15	Iththavil	59		37		21				105						18										240	0		
16	Mukamalai	50		23	1					66						12										151	1		
17	Vempodukerny			12						35																47	0		
18	Kilaly	34		6		17				158																215	0		
Total		361	0	285	31	576	21	213	0	1046	35	0	0	0	0	34	1	0	0	0	0	0	0	0	0	2515	88		

Table : 10.7

Toilet Facilities in Kilinochchi District - 2018

No.	D.S Division	Toilet facilities Available						Toilet facilities Requirement									
		Common Toilet		Water Seal		Temporary		Others		Common Toilet		Water Seal		Temporary		Others	
		No	Benefit Families	No	Benefit Families	No	Benefit Families	No	Benefit Families	No	Benefit Families	No	Benefit Families	No	Benefit Families	No	Benefit Families
1	Karachchi	97	1589	14319	14319	1391	2167	0	0	128	7618	1294	1294	112	112	-	-
2	Kandawalai	37	-	6469	6469	174	174	69	69	-	-	733	733	-	-	-	-
3	Poonakary	44	365	5750	6143	838	1037	71	71	-	-	-	-	-	-	-	-
4	Pachchilapalli	30	435	3263	5037	24	24	251	9	14	288	385	475	-	-	1	1
Total		208	2,389	29,801	31,968	2,427	3,402	391	149	142	7,906	2,412	2,502	112	112	1	1

Source :All Divisional Secretariat, Kilinochchi

Water Facilities in Kilinochchi District - 2018

Table : 10.8

No	D.S Division	Water facilities Available						Water facilities Requirement									
		Common Well		Open Well		Tube Well		Pipe Line		Common Well		Open Well		Tube Well		Pipe Line	
		No	Benefit Families	No	Benefit Families	No	Benefit Families	No	Benefit Families	No	Benefit Families	No	Benefit Families	No	Benefit Families	No	Benefit Families
1	Karachchi	361	4680	7726	7726	112	911	1320	1320	70	5157	9935	9935	125	2375	7841	7841
2	Kandawalai	139	786	4087	4087	1684	1684	0	0	17	73	1821	1821	0	0	1829	1829
3	Poonakary	306	3108	1003	1930	825	971	0	0	51	1207	93	341	37	218	7512	25975
4	Pachchilaipalli	189	1120	1935	2820	334	949	0	0	31	365	580	941	25	126	372	366
Total		995	9694	14751	16563	2955	4515	1320	1320	169	6802	12429	13038	187	2719	17554	36011

Source : All Divisional Secretariat, Kilinochchi

Table : 10.9

Electricity Facilities in Kilinochchi District - 2018

No	DS Division	No. of Houses Electricity Availabe	No. of Houses Electricity Requirment	Total
1	Karachchi	24864	330	25,194
2	Kandawalai	8,358	203	8,561
3	Poonakary	7,303	389	7,692
4	Pachchilaippalli	3,953	279	4,232
Total		44,478	1,201	45,679

Source :All Divisional Secretariat. Kilinochchi



Chapter XI

Table: 11.1

Number of Employees in Industrial Sector in Kilinochchi District - 2018

No	Industries	Karachchi		Kandawalai		Poonakary		Pachchilaipalli	
		No. of Industries	No. of Skills	No. of Industries	No. of Skills	No. of Industries	No. of Skills	No. of Industries	No. of Skills
1	Rice Mill	29	76	12	34	17	45	8	20
2	Coolber	12	16	8	8	8	13	2	4
3	Handicraft	18	5	20	35	60	60	53	102
4	Tailoring	86	71	45	102	29	40	52	103
5	Sweet industries	31	44	9	13	2	3	0	0
6	Printers	13	11	4	7	0	0	0	0
7	Bakery	31	44	6	22	4	13	1	4
8	Welding Work Shop	37	46	6	9	14	22	7	15
9	Furniture Company	25	31	3	6	32	65	3	12
10	Stone Quarry	19	28	1	0	0	0	0	0
11	Aluminium Fitting Solt Packing work shop	11	15	2	35	5	8	4	8
12	Palmyrah & Cocount	16	44	19	22	12	25	0	0
13	Co operative shop	20	17	15	45	16	37	27	28
14	Food Processing	98	111	6	30	14	30	9	11
15	Palmyrah Product	46	8	4	18	60	60	12	48
16	Beautician	28	15	14	14	6	8	90	90
17	Painters	28	36	16	16	0	0	2	0

Table: 11.2

Small / Cottage/Self Employed Industries in Kilinochchi District- 2018

No	Divison	Number of Small & Cottage Industries	
		Functioning Number	Not Functioning
1	Karachchi	179	7
2	Kandawalai	202	12
3	Poonagary	35	7
4	Pachchilaippalli	7	0

Source : Industries Department, Kachcheri, Kilinochchi

Table: 11.3

Number of Employees in Small Industries - 2018

S.No	Industries	Karachchi	Kandawalai	Poonagary	Pachchilalippalli
1	Coir Based Industries	5	8	3	9
2	Hand Loom Industries	-	3	-	-
3	Pottering	-	5	2	-

Table: 11.4

Vocational Training Centres under the Department of Industries in Kilinochchi District - 2018

S.No	D.S. Divison	Type	Duration	Location
1	Kandawalai	Weaving Center	-	Tharmapuram East
2	Pachchilalippalli	Coir Center	-	Pulopalai

Source : Industries Department, Kachcheri, Kilinochchi

Table: 11.5

Number of Handicraft in Self Employees under the Various Financial Sources in Kilinochchi District - 2018

S.No	D.S.Divison	Type of Handicraft	Location	Skills
1	Karachchi	Palmyrah, Leather, Grass mat, Sea shell Production, Patick work, Tailoring, Batched work, Coconut Product	Thirunagar north Uruthirapuram, Skanthapuram Kanakapuram, Kirishnapuram Paranthan, Ananthapuram	186
2	Kandawalai	Palmyrah Leaf Product	Kandawalai, Paranthan, Elephantpass, Tharmapuram	15
		Hand Made Leathers Products	Tharmapuram East	3
		Areak Plates	Tharmapuram west	1
		Clothes Carpets	Punnaineravi, Kalmadunagar, Marusumodda	8
		Coconut Shell Based Products	Punnaineravi, Piramanthanaru	2
		Winnowers Making	Punnaineravi	2
		Banana Fiber	Tharmapuram	2
		Paper Products	Kalmadunagar	2
3	Poonakary	Palmyrah Paper Work Coconut Shell Sea Shell	Nachchikkuda, Mudkkompan, Gowtharimunai, Mulankavil	120
	Pachchilaippalli	Palmyrah Leaves mat & Boxes	Kovilvayal Tharmakkerny Muhamalai	4 5 4
		Palmyrah sweet & try jam	Thampakamam Puloppalai, Allippalai	10 6 10
		Weaving Palmyrah Leaves	Allipalai, Puloppalai West, Masar, Pulopalai, Iththavil	3 3 6 5 1
		Tailoring	Palai town	6
		Flower Basket, Offring Basket	Vempodukeny	1

Source : Industries Department, Kachcheri, Kilinochchi

Table: 11.6

**Industrial Development Training in Self Employment
in Kilinochchi District - 2018**

S.No	D.S.Divison	Employees Skills	Location
1	Karachchi	115	Kili Town, Ponnagar Ananthapuram, Thiruvaiaru, Paranthan Raththinapuram , Thirunagar
2	Kandawalai	15 10 40	Tharmapuram East Korakkankaddu Paranthan
3	Poonagary	140	Nachchikkuda Mudkkompan Gowtharimunai Mulankavil
4	Pachchilaippalli	1	Pulopalai

Table: 11.7

**Staff Details of Industrial Department in
Kilinochchi District - 2018**

S.No	Designation	No of Staff	Station
1	Development Officer	2	District Office, Kilinochchi
2	Management Assistant	1	District Office, Kilinochchi
3	Development Officer	1	D.S Office, Karachchi
4	Development Officer	1	D.S Office, Kardawalai
5	Development Officer	1	D.S Office,Poonakary
6	Development Officer	1	D.S Office, Pachchilaipalli
7	Textile Demonstrator	1	Weaving Centre
8	Coir Based Production Demonstator	1	Coir Centre, Pulopalai

Source : Industries Department, Kachcheri, Kilinochchi
Kilinochchi District



Chapter XII

Number of Widows by G.N. Division, Age, Dependency, Assistance, Cause of death of Husband and Income in Kilinochchi District - 2018

Table :- 12.1

		Details of Widows																															
		Age wise (No. of Widows)										Dependency Wise (No. of Families)		Relief Assistance wise (No. of Families)		Husband Death causes wise (No. of Families)		Monthly income wise (No. of Families)															
No.	G.N. Division	Under 20	21 - 25	26 - 30	31 - 35	36 - 40	41 - 45	46 - 50	51 - 55	56 - 60	> 60	Total	Non	One	Two	Three	Four	Five	Total	Received	Not received	Total	War	Natural	Natural Disaster	Suicide	Accident	Other	Total	Under Rs.1500	Rs.1501 - 5000	Rs. Over 5000	Total
		1	Karachchi	16	102	129	273	345	370	434	444	529	1937	4579	1239	743	544	432	295	173	3426	2423	1003	3426	780	2488	13	47	98	0	3426	1235	1531
2	Kandawalai	3	21	39	76	95	114	136	163	250	636	1533	433	464	349	192	69	26	1533	1101	432	1533	328	1083	45	10	13	54	1533	692	573	268	1533
3	Poonakary	1	54	116	183	195	221	70	68	58	78	1044	374	222	196	126	87	39	1044	1044	0	1044	420	490	0	6	34	94	1044	613	352	79	1044
4	Pachchiaipalli	0	2	22	48	80	85	83	68	68	198	654	127	134	110	130	85	68	654	654	0	654	147	372	24	32	16	63	654	210	304	140	654
Total		20	179	306	580	715	790	723	743	905	2849	7810	2173	1563	1199	880	536	306	6657	5222	1435	6657	1675	4433	82	95	161	211	6657	2750	2760	1145	6657

Source:- All Divisional Secretariat, Kilinochchi

Number of Widows by G.N. Division, Age, Dependency, Assistance, Cause of death of Husband and Income - 2018

Table :- 12.1.1

Divisional Secretariat:- Karachchi

No		G.N. Division		Details of Widows																										
				Age wise (No. of Widows)										Dependency Wise (No. of Families)						Relief Assistance wise (No. of Families)		Husband Death causes wise (No. of Families)						Monthly income wise (No. of Families)		
Under 20	21 - 25	26 - 30	31 - 35	36 - 40	41 - 45	46 - 50	51 - 55	56 - 60	> 60	Total	Non	One	Two	Three	Four	Five	Total	Received	Not received	Total	War	Natural Disaster	Suicide	Accident	Other	Total	Under Rs.1500	Rs.1501 - 5000	Rs. Over 5000	Total
0	1	0	2	3	4	1	9	6	24	50	12	7	6	7	4	0	36	31	5	36	9	27	0	0	0	36	11	20	5	36
0	5	7	8	6	9	7	15	13	13	83	18	8	10	7	7	2	52	44	8	52	22	30	0	0	52	22	15	15	52	
0	5	4	5	3	1	3	2	4	13	40	7	4	1	2	1	0	15	7	8	15	6	8	0	1	15	4	7	4	15	
0	6	9	20	19	15	26	13	20	41	169	56	29	20	22	13	7	147	98	49	147	35	96	0	12	147	68	57	22	147	
0	12	6	10	12	8	10	8	10	30	108	23	12	19	18	9	7	88	65	23	88	19	50	5	3	88	41	29	18	88	
0	4	6	22	20	23	23	11	10	20	139	9	16	13	28	22	21	109	95	14	109	37	61	0	5	105	22	76	11	109	
0	9	8	11	20	13	15	14	10	41	141	31	21	20	16	4	3	95	83	12	95	22	69	2	1	95	28	49	18	95	
4	4	6	8	9	13	10	17	15	69	155	31	20	18	16	8	9	102	64	38	102	22	77	0	3	102	46	44	12	102	
1	2	3	8	10	8	9	6	9	58	114	31	23	18	9	3	2	86	58	28	86	21	57	2	0	86	31	39	16	86	
1	3	4	4	6	7	5	4	6	71	111	55	16	9	3	2	1	86	55	31	86	15	69	0	2	86	33	32	21	86	
0	5	7	11	10	12	14	12	13	38	122	28	15	13	14	17	9	96	65	31	96	49	45	0	2	96	33	45	18	96	
0	1	2	5	17	14	10	13	15	77	154	49	38	25	11	9	2	134	78	56	134	47	81	0	2	134	31	68	35	134	
0	1	1	8	7	12	16	17	29	51	142	45	28	17	11	4	3	108	67	41	108	16	91	0	1	108	41	58	7	108	
2	1	0	3	5	4	9	15	19	85	143	38	26	28	15	13	5	125	81	44	125	25	89	0	1	125	39	68	18	125	
2	1	1	3	7	14	19	26	22	71	166	36	22	21	24	18	6	127	100	27	127	26	92	0	6	127	68	38	21	127	

Number of Widows by G.N. Division, Age, Dependency, Assistance, Cause of death of Husband and Income - 2018

Table :- 12.1.1

Divisional Secretariat:- Karachchi

No		Details of Widows													Monthly income wise (No. of Families)																	
		Age wise (No. of Widows)					Dependency Wise (No. of Families)						Relief Assistance wise (No. of Families)		Husband Death causes wise (No. of Families)																	
G.N. Division		Under 20	21 - 25	26 - 30	31 - 35	36 - 40	41 - 45	46 - 50	51 - 55	56 - 60	> 60	Total	Non	One	Two	Three	Four	Five	Total	Received	Not received	Total	War	Natural Disaster	Suicide	Accident	Other	Total	Under Rs.1500	Rs.1501 - 5000	Rs. Over 5000	Total
16	Ananthapuram	0	1	3	12	11	8	12	16	18	74	155	33	19	22	18	16	5	113	87	26	113	17	92	0	2	2	113	28	71	14	113
17	Thondamanagar	0	1	1	6	9	8	5	4	5	23	62	17	7	6	5	6	2	43	32	11	43	8	31	0	2	43	25	12	6	43	
18	Kanagambigaikulam	0	2	3	4	4	5	8	9	7	43	85	38	11	7	8	1	0	65	55	10	65	11	54	0	0	65	27	23	15	65	
19	Ambalnagar	0	5	7	12	16	14	12	14	16	56	152	29	18	14	15	8	12	96	81	15	96	36	55	2	3	96	25	37	34	96	
20	Thiruvaiaru	0	1	0	1	2	4	9	3	4	38	62	15	9	9	8	3	1	45	31	14	45	10	35	0	0	45	22	17	6	45	
21	Thiruvaiaru West	0	0	0	2	6	4	3	6	7	25	53	10	8	9	3	5	3	38	25	13	38	5	32	0	1	38	11	15	12	38	
22	Ratnapuram	0	1	3	4	6	4	19	15	14	49	115	35	19	15	10	5	3	87	37	50	87	13	71	1	0	87	28	35	24	87	
23	Kilinochchi Town	0	1	2	4	6	12	13	6	7	73	124	34	12	9	12	14	6	87	58	29	87	21	61	0	5	87	36	41	10	87	
24	Maruthanagar	0	2	5	7	12	9	9	14	18	48	124	41	36	19	5	2	3	106	75	31	106	10	92	0	4	106	32	48	26	106	
25	Pannakandy	0	1	2	2	3	4	3	6	15	34	70	26	19	6	1	5	0	57	43	14	57	24	30	0	3	57	20	22	15	57	
26	Kanakapuram	0	2	3	3	7	8	7	5	7	14	56	17	7	6	6	3	2	41	25	16	41	3	38	0	0	41	19	12	10	41	
27	Thirunagar South	0	1	0	2	3	6	8	7	14	48	89	34	25	3	5	7	5	79	49	30	79	9	68	0	2	79	28	37	14	79	
28	Thirunagar North	0	0	0	4	5	6	11	14	14	40	94	21	14	13	8	6	4	66	37	29	66	12	53	0	1	66	26	34	6	66	
29	Kaneshapuram	0	1	0	2	6	7	9	5	16	48	94	25	18	12	6	1	1	63	48	15	63	21	40	0	1	63	31	21	11	63	
30	Jeyanthinagar	1	1	1	4	7	12	13	6	9	54	108	28	20	15	13	7	4	87	63	24	87	18	63	0	1	87	38	39	10	87	

Table :- 12.1.1

Number of Widows by G.N. Division, Age, Dependency, Assistance, Cause of death of Husband and Income - 2018

Divisional Secretariat:- Karachchi

No	G.N. Division	Details of Widows														Monthly income wise (No. of Families)																	
		Age wise (No. of Widows)										Dependency Wise (No. of Families)				Relief Assistance wise (No. of Families)				Husband Death causes wise (No. of Families)													
		Under 20	21 - 25	26 - 30	31 - 35	36 - 40	41 - 45	46 - 50	51 - 55	56 - 60	> 60	Total	Non	One	Two	Three	Four	Five	Total	Received	Not received	Total	War	Natural Disaster	Suicide	Accident	Other	Total	Under Rs.1500	Rs.1501 - 5000	Rs. Over 5000	Total	
31	Periyaparanthan	0	1	1	2	3	6	5	7	48	78	33	22	5	3	3	2	2	68	41	27	68	23	45	0	0	0	0	68	15	31	22	68
32	Uruthirapuram North	0	1	1	6	8	8	12	16	39	99	54	6	7	2	0	0	0	69	59	10	69	25	33	0	2	9	69	26	34	9	69	
33	Uruthirapuram East	0	2	5	7	8	12	11	20	66	136	42	32	9	5	2	2	2	92	75	17	92	18	74	0	0	0	92	32	33	27	92	
34	Uruthirapuram West	0	1	2	2	8	6	5	12	41	83	22	14	8	6	9	4	4	63	41	22	63	9	52	1	0	1	63	18	23	22	63	
35	Sivanagar	0	2	5	8	6	5	8	3	7	65	16	10	9	6	1	1	1	43	26	17	43	10	31	0	0	2	43	13	21	9	43	
36	Ottupulam	0	1	2	8	7	5	11	7	10	96	30	11	9	7	5	1	1	63	47	16	63	18	42	0	0	3	63	19	30	14	63	
37	Puthumurippu	0	1	3	8	13	12	12	15	11	104	31	18	8	6	4	2	2	69	35	34	69	12	57	0	0	0	69	25	28	16	69	
38	Vaddakkachchi	4	2	5	6	9	9	9	12	53	122	31	17	15	9	4	3	7	79	66	13	79	22	56	0	1	0	79	29	34	16	79	
39	Civic Centre	0	1	0	2	3	8	8	7	38	75	15	9	5	9	8	4	4	50	35	15	50	13	37	0	0	0	50	25	17	8	50	
40	Mayavanoor	1	4	5	12	7	14	15	16	95	191	56	39	29	21	7	8	160	112	48	160	25	135	0	0	4	164	55	75	30	160		
41	Ramanathapuram	0	3	5	9	14	12	13	25	64	169	26	27	29	25	21	9	137	111	26	137	5	132	0	0	0	137	44	75	18	137		
42	Mavadiamman	0	3	1	6	5	9	7	14	7	81	11	11	8	7	8	9	54	38	16	54	11	37	0	3	3	54	20	21	13	54		
Total		16	102	129	273	345	370	434	444	1937	4579	1239	743	544	432	295	173	3426	2423	1003	3426	780	2488	13	47	98	0	3426	1235	1531	658	3426	

Table :- 12.1.2

Number of Widows by G.N. Division, Age, Dependency, Assistance, Cause of death of Husband and Income - 2018

Divisional Secretariat:- Kandawalai

No.	G.N. Division	Details of Widows																				Monthly income wise (No. of Families)											
		Age wise (No. of Widows)										Dependency Wise (No. of Families)						Relief Assistance wise (No. of Families)				Husband Death causes wise (No. of Families)											
		Under 20	21 - 25	26 - 30	31 - 35	36 - 40	41 - 45	46 - 50	51 - 55	56 - 60	> 60	Non	One	Two	Three	Four	Five	Total	Received	Not received	Total	Natural	Natural Disaster	Suicide	Accident	Other	Total	Under Rs.1500	Rs.1501 - 5000	Rs. Over 5000	Total		
1	Kumarapuram	1	2	2	3	3	7	8	10	13	52	101	40	29	17	13	2	0	101	71	30	101	13	79	1	4	1	3	101	51	31	19	101
2	Paranthan	0	0	1	4	9	8	7	9	11	78	127	37	39	38	10	2	1	127	108	19	127	8	110	3	1	2	3	127	79	38	10	127
3	Umaiyapuram	1	1	1	3	4	2	2	5	7	22	48	10	13	14	8	3	0	48	27	21	48	10	35	2	0	1	0	48	17	27	4	48
4	Elephantpass	0	0	0	0	0	0	0	0	1	1	2	1	1	0	0	0	0	2	1	1	2	1	0	0	0	0	1	2	1	1	0	2
5	Thaduvankoddi	0	0	1	2	2	2	2	1	2	7	19	1	5	9	2	2	0	19	15	4	19	5	11	3	0	0	0	19	10	6	3	19
6	Korakankaddu	0	0	2	5	3	9	12	10	13	41	95	18	44	19	10	3	1	95	74	21	95	35	48	5	1	1	5	95	19	58	18	95
7	Uriyan	0	0	1	2	3	6	7	6	7	23	55	20	16	14	2	2	1	55	41	14	55	17	37	1	0	0	0	55	30	16	9	55
8	Murasumoodai	0	2	3	4	6	5	6	8	9	28	71	14	29	14	10	2	2	71	59	12	71	11	53	1	0	0	6	71	25	37	9	71
9	Kandawalai	0	0	1	1	1	2	3	5	5	53	71	28	22	10	5	1	71	59	12	71	10	57	0	0	0	0	4	71	31	32	8	71
10	Periyakulam	0	2	5	6	6	9	10	12	10	28	88	38	21	19	8	2	0	88	54	34	88	9	70	1	1	2	5	88	38	41	9	88
11	Kaimadunagar	0	1	3	9	9	10	18	19	25	51	145	51	32	33	21	7	1	145	117	28	145	47	82	8	1	2	5	145	78	45	22	145
12	Tharunapuram west	0	0	1	1	2	4	6	8	12	19	53	9	15	18	8	0	3	53	34	19	53	13	40	0	0	0	0	53	25	16	12	53
13	Tharunapuram east	0	2	4	8	10	12	14	16	20	41	127	37	39	28	11	9	3	127	97	30	127	23	98	1	0	1	4	127	61	45	21	127
14	Puliyampookanai	0	2	3	6	7	4	6	5	12	38	83	33	24	16	4	2	83	55	28	83	5	70	8	0	0	0	0	83	40	32	11	83
15	Punnauneravi	1	9	9	17	23	22	24	32	82	109	328	58	90	85	70	19	6	328	185	143	328	98	208	4	2	3	13	328	128	101	99	328
16	Piramanthararu	0	0	2	5	7	12	11	17	21	45	120	38	45	15	10	7	5	120	104	16	120	23	85	7	0	0	5	120	59	47	14	120
Total		3	21	39	76	95	114	136	163	250	636	1533	433	464	349	192	69	26	1,533	432	1533	328	1,083	45	10	13	54	1533	692	573	268	1533	

Table :- 12.1.3

Number of Widows by G.N. Division, Age, Dependency, Assistance, Cause of death of Husband and Income - 2018

Divisional Secretariat:- Poonakary

No	G.N. Division	Details of Widows																			Monthly income wise (No. of Families)												
		Age wise (No. of Widows)										Dependency Wise (No. of Families)						Relief Assistance wise (No. of Families)			Husband Death causes wise (No. of Families)												
		Under 20	21 - 25	26 - 30	31 - 35	36 - 40	41 - 45	46 - 50	51 - 55	56 - 60	> 60	Total	Non	One	Two	Three	Four	Five	Total	Received	Not received	Total	War	Natural	Natural Disaster	Suicide	Accident	Other	Total	Under Rs.1500	Rs.1501 - 5000	Rs. Over 5000	Total
1	Nallur	0	6	13	13	16	17	6	3	4	84	27	22	19	11	2	3	84	84	0	84	32	49	0	0	0	0	3	84	38	34	12	84
2	Alanterny	0	0	0	3	0	8	0	0	0	11	8	0	1	2	0	0	11	11	0	11	0	11	0	0	0	0	11	0	11	0	11	
3	Kollakurichchi	0	3	6	4	2	7	6	4	2	36	21	7	6	0	2	36	36	0	36	20	11	0	0	1	4	36	14	14	8	36		
4	Cheddiyakurichchi	0	0	7	9	10	13	2	2	2	48	21	10	9	4	3	48	48	0	48	26	19	0	0	0	3	48	17	22	9	48		
5	Gnamadam	0	0	0	3	4	9	1	0	1	19	13	1	3	1	0	1	19	19	0	19	8	8	0	0	3	19	11	5	3	19		
6	Madduvilnadu East	0	0	2	3	4	4	0	2	0	17	9	3	2	1	1	1	17	17	0	17	8	5	0	1	3	17	8	7	2	17		
7	Pallikuda	0	11	12	29	17	21	3	6	4	108	21	32	21	9	4	108	108	0	108	32	65	0	0	5	6	108	75	26	7	108		
8	Madduvilnadu West	0	3	6	11	7	6	2	3	2	44	12	4	15	6	4	3	44	44	0	44	18	20	0	0	6	44	28	13	3	44		
9	Paramankirai	0	0	4	6	9	6	3	2	2	36	16	8	4	4	3	1	36	36	0	36	17	14	0	0	4	36	28	6	2	36		
10	Gowatharimunai	1	0	0	0	8	4	0	4	0	17	8	5	4	0	0	0	17	17	0	17	8	6	0	1	2	0	17	7	9	1	17	
11	Jeyapuram North	0	0	0	7	9	11	4	4	0	35	11	9	4	5	1	35	35	0	35	17	14	0	0	0	4	35	11	21	3	35		
12	Jeyapuram South	0	2	6	5	8	8	6	2	6	44	15	3	9	7	6	4	44	44	0	44	14	22	0	0	4	44	15	24	5	44		
13	Kariyalainagapaaduvan	0	4	12	21	32	32	6	3	5	118	54	33	15	10	4	2	118	118	0	118	49	52	0	1	7	118	79	35	4	118		
14	Pallavarajankaddu	0	3	9	6	15	12	4	2	3	57	15	20	14	4	3	1	57	57	0	57	29	16	0	0	11	57	32	5	5	57		
15	Mulanavil	0	4	6	13	14	12	6	2	2	62	21	15	11	9	3	3	62	62	0	62	15	39	0	1	5	62	25	31	6	62		
16	Nachchikuda	0	5	11	21	12	15	6	7	6	87	9	24	19	12	17	6	87	87	0	87	34	38	0	0	3	12	87	63	21	3	87	
17	Kiranchi	0	7	14	11	14	18	5	4	7	85	37	15	15	12	4	2	85	85	0	85	34	44	0	0	1	6	85	68	15	2	85	
18	Ponnaveli	0	6	8	18	13	15	6	4	2	76	25	7	9	11	22	2	76	76	0	76	33	32	0	1	1	9	76	65	10	1	76	
19	Iranaithevu	0	0	0	0	1	3	4	9	12	60	31	15	5	6	1	2	60	60	0	60	26	25	0	1	3	5	60	41	16	3	60	
Total		1	54	116	183	195	221	70	68	58	78	374	222	196	126	87	39	1,044	1,044	0	1,044	420	490	0	6	34	94	1,044	613	352	79	1,044	

Table :- 12.1.4

Number of Widows by G.N. Division, Age, Dependency, Assistance, Cause of death of Husband and Income - 2018

Divisional Secretariat:- Pachchilaipalli

No. G.N. Division		Details of Widows																		Monthly income wise (No. of Families)													
		Age wise (No. of Widows)												Dependency Wise (No. of Families)						Relief Assistance wise (No. of Families)		Husband Death causes wise (No. of Families)											
		Under 20	21 - 25	26 - 30	31 - 35	36 - 40	41 - 45	46 - 50	51 - 55	56 - 60	> 60	Total	Non	One	Two	Three	Four	Five	Total	Received	Not received	Total	War	Natural Disaster	Suicide	Accident	Other	Total	Under Rs.1500	Rs.1501 - 5000	Rs. Over 5000	Total	
1	Kovilvayal	0	0	3	7	10	4	2	4	7	11	48	7	9	6	8	11	7	48	48	0	48	7	22	1	1	16	48	14	18	16	48	
2	Iyakkachchi	0	0	1	0	0	0	3	9	5	20	38	20	4	6	6	2	0	38	38	0	38	7	28	1	2	0	38	14	12	12	38	
3	Muhavil	0	0	0	3	10	9	7	7	4	8	48	0	13	11	23	0	1	48	48	0	48	12	20	0	1	14	48	25	11	12	48	
4	Masar	0	0	0	2	3	4	2	2	4	11	28	0	2	5	6	11	4	28	28	0	28	3	16	1	3	4	28	8	13	7	28	
5	Soranpattu	0	0	2	3	5	4	8	5	5	3	35	2	5	4	7	8	9	35	35	0	35	9	17	0	1	8	35	17	15	3	35	
6	Tharmakkeny	0	0	1	2	2	4	7	2	2	8	28	6	1	3	8	4	6	28	28	0	28	8	18	0	0	2	0	28	7	13	8	28
7	Puloppalai	0	1	4	8	9	11	9	2	2	7	53	8	12	9	9	8	7	53	53	0	53	11	30	0	4	0	8	53	7	28	18	53
8	Mullaivadi	0	0	2	3	8	9	12	8	6	8	56	6	18	11	8	7	6	56	56	0	56	10	35	1	4	0	6	56	25	13	18	56
9	Thampakamam	0	0	4	6	11	12	8	9	7	7	64	17	8	11	13	9	6	64	64	0	64	19	37	5	2	1	0	64	17	32	15	64
10	Palaivayal	0	1	1	1	1	2	1	0	3	25	35	17	10	6	1	1	0	35	35	0	35	7	23	0	3	2	0	35	4	23	8	35
11	Puloppalai west	0	0	0	0	2	3	3	2	2	16	28	7	6	3	4	1	7	28	28	0	28	11	13	2	2	0	28	15	11	2	28	
12	Allippalai	0	0	0	1	1	1	1	1	3	12	20	4	2	3	5	3	3	20	20	0	20	11	8	0	1	0	20	8	7	5	20	
13	Kachcharveli	0	0	0	3	3	4	7	6	1	2	26	2	7	6	5	3	3	26	26	0	26	2	24	0	0	0	0	26	13	8	5	26
14	Arasarkeny	0	0	0	1	2	2	3	2	1	9	20	4	3	3	3	4	3	20	20	0	20	9	8	0	2	0	1	20	7	12	1	20
15	Itthavil	0	0	2	4	8	7	5	2	2	6	36	7	11	6	8	2	2	36	36	0	36	4	27	0	3	2	0	36	13	19	4	36
16	Muhamalai	0	0	2	2	3	2	3	2	8	10	32	16	1	4	6	5	0	32	32	0	32	7	11	13	0	1	0	32	0	32	0	32
17	Vempodukeny	0	0	0	2	0	2	0	3	7	17	4	5	3	2	3	0	17	17	0	17	5	10	0	1	1	0	17	2	14	1	17	
18	Kilaly	0	0	0	0	2	5	2	2	3	28	42	0	17	10	8	3	4	42	42	0	42	5	25	0	3	3	6	42	14	23	5	42
Total		0	2	22	48	80	85	83	68	68	198	654	127	134	110	130	85	68	654	654	0	654	147	372	24	32	16	63	654	210	304	140	654

Table :- 12.2

Number of Women Headed Families by D.S Division, Age, Dependency, Assistance, Cause of husband death and Income in Kilinochchi District - 2018

		Details of Women Headed																																		
		Age wise (No. of WomenHeaded)										Dependency Wise (No. of Families)					Relief Assistance wise (No. of Families)			Women Headed causes wise (No. of Families)							Monthly income wise (No. of Families)									
No	G.N. Division	Under 20	21 - 25	26 - 30	31 - 35	36 - 40	41 - 45	46 - 50	51 - 55	56 - 60	> 60	Total	Non	One	Two	Three	Four	Five	Total	Received	Not received	Total	Natural Disaster	Suicide	Accident	Divorce	Separate	Other	Total	Under Rs.1500	Rs.1501 - 5000	Rs. Over 5000	Total			
1	Karachchi	16	102	129	273	345	370	434	444	529	1937	4579	1728	835	687	590	463	276	276	4579	3222	1357	4579	780	2488	13	47	98	45	803	305	4579	1923	2121	535	4579
2	Kandawelai	7	22	35	73	133	120	186	191	253	831	1851	518	578	388	223	97	47	1851	1137	714	1851	328	1083	45	10	13	14	304	54	1851	900	669	282	1851	
3	Poonakari	9	40	61	115	118	146	118	158	168	391	1324	483	311	251	132	86	61	1324	1007	317	1324	224	716	0	21	38	4	293	28	1324	814	440	70	1324	
4	Pachchilaipalli	6	9	28	37	74	69	76	93	101	393	886	223	193	155	119	114	82	886	886	0	886	139	388	30	16	9	198	72	886	393	220	886			
	Total	38	173	253	498	670	705	814	886	###	3552	8640	2952	1917	1481	1064	760	466	8640	6252	2388	8640	1471	4675	58	##	165	72	1598	459	8640	3637	3623	1107	8640	

Source:- All Divisional Secretariat, Kilinochchi

Table :- 12.2.1

Number of Women Headed Families by G.N. Division, Age, Dependency, Assistance, Cause of husband death and Income -2018

Divisional Secretariat:- Karachi

No	G.N. Division	Details of Women Headed																	Monthly income wise (No. of Families)																	
		Age wise (No. of WomenHeaded)										Dependency Wise (No. of Families)					Relief Assistance wise (No. of Families)		Women Headed causes wise (No. of Families)							Under Rs.1500	Rs.1501 - 5000	Rs. Over 5000	Total							
		Under 20	21 - 25	26 - 30	31 - 35	36 - 40	41 - 45	46 - 50	51 - 55	56 - 60	> 60	Total	Non	One	Two	Three	Four	Five	Total	Received	Not received	Total	War	Natural	Natural	Suicide	Accident	Divorce	Separate	Other	Total	Under Rs.1500	Rs.1501 - 5000	Rs. Over 5000	Total	
1	Vannerikulam	0	1	0	2	3	4	1	9	6	24	50	19	5	7	8	10	1	50	41	9	50	9	27	0	0	0	0	0	5	9	50	10	24	16	50
2	Anaivilunthan	0	5	7	8	6	9	7	15	13	13	83	20	11	14	19	13	6	83	54	29	83	22	30	0	0	0	8	12	11	83	29	43	11	83	
3	Kannakaipuram	0	5	4	5	3	1	3	2	4	13	40	6	8	10	7	4	5	40	32	8	40	6	8	0	0	1	5	15	5	40	27	12	1	40	
4	Skanthapuram	0	6	9	20	19	15	26	13	20	41	169	44	31	28	27	23	16	169	136	33	169	35	96	0	12	4	5	16	1	169	81	69	19	169	
5	Akkarayankulam	0	12	6	10	12	8	12	8	10	30	108	27	11	24	16	19	11	108	89	19	108	19	50	5	3	11	3	14	3	108	62	36	10	108	
6	Konavil	0	4	6	22	20	23	23	11	10	20	139	13	22	18	43	22	21	139	132	7	139	37	61	0	5	2	8	18	8	139	20	94	25	139	
7	Ponnagar	0	9	8	11	20	13	15	14	10	41	141	39	26	31	29	10	6	141	98	43	141	22	69	2	1	1	2	39	5	141	52	72	17	141	
8	Bharathipuram	4	4	6	8	9	13	10	17	15	69	155	32	25	25	28	31	14	155	109	46	155	22	77	0	0	3	5	42	6	155	73	65	17	155	
9	Malayalapuram	1	2	3	8	10	8	9	6	9	58	114	49	24	16	19	4	2	114	85	29	114	21	57	2	0	6	0	21	7	114	55	52	7	114	
10	Vivekanandanagar	1	3	4	4	6	7	5	4	6	71	111	76	20	9	4	1	1	111	64	47	111	15	69	0	2	0	17	8	111	49	53	9	111		
11	Krishnapuram	0	5	7	11	10	12	14	12	13	38	122	32	17	19	24	19	11	122	91	31	122	49	45	0	0	2	0	21	5	122	55	59	8	122	
12	Uthayanagar East	0	1	2	5	17	14	10	13	15	77	154	64	42	34	11	2	1	154	90	64	154	47	81	0	2	4	0	16	4	154	35	85	34	154	
13	Uthayanagar West	0	1	1	8	7	12	16	17	29	51	142	73	17	19	15	12	6	142	78	64	142	16	91	0	0	1	0	30	4	142	55	79	8	142	
14	Ambalkulam	2	1	0	3	5	4	9	15	19	85	143	51	26	22	15	18	11	143	89	54	143	25	89	0	1	10	0	17	1	143	51	82	10	143	
15	Selvanagar	2	1	1	3	7	14	19	26	22	71	166	39	28	26	36	23	14	166	115	51	166	26	92	0	6	3	0	27	12	166	98	59	9	166	
16	Ananthapuram	0	1	3	12	11	8	12	16	18	74	155	53	33	24	16	18	11	155	114	41	155	17	92	0	2	2	0	31	11	155	17	126	12	155	
17	Thondamanagar	0	1	1	6	9	8	5	4	5	23	62	23	12	9	9	5	4	62	52	10	62	8	31	0	2	2	0	11	8	62	22	34	6	62	

Number of Women Headed Families by G.N. Division, Age, Dependency, Assistance, Cause of husband death and Income -2018

Divisional Secretariat:- Karachchi

No	G.N. Division	Details of Women Headed																				Monthly income wise (No. of Families)														
		Age wise (No. of Women Headed)										Dependency Wise (No. of Families)					Relief Assistance wise (No. of Families)					Women Headed causes wise (No. of Families)														
		Under 20	21-25	26-30	31-35	36-40	41-45	46-50	51-55	56-60	> 60	Total	Non	One	Two	Three	Four	Five	Total	Received	Not received	Total	War	Natural	Natural	Suicide	Accident	Divorce	Separate	Other	Total	Under Rs.1500	Rs.1501 - 5000	Rs. Over 5000	Total	
18	Kanagambigaikulam	0	2	3	4	4	5	8	9	7	43	85	47	18	11	8	1	0	85	69	16	85	11	54	0	0	0	0	0	13	7	85	55	14	16	85
19	Ambalhagar	0	5	7	12	16	14	12	14	16	56	152	41	26	30	21	19	15	152	121	31	152	36	55	2	3	1	27	28	152	99	48	5	152		
20	Thiruvaiaru	0	1	0	1	2	4	9	3	4	38	62	25	10	11	9	3	4	62	41	21	62	10	35	0	0	0	14	3	62	44	13	5	62		
21	Thiruvaiaru West	0	0	0	2	6	4	3	6	7	25	53	14	9	8	5	11	6	53	38	15	53	5	32	0	0	1	0	8	7	53	33	14	6	53	
22	Ratnapuram	0	1	3	4	6	4	19	15	14	49	115	58	22	15	10	7	3	115	36	79	115	13	71	1	0	2	0	17	11	115	52	31	32	115	
23	Kilinochchi Town	0	1	2	4	6	12	13	6	7	73	124	51	12	10	19	22	10	124	76	48	124	21	61	0	0	5	4	11	22	124	62	56	6	124	
24	Maruthanagar	0	2	5	7	12	9	9	14	18	48	124	63	31	12	6	3	9	124	105	19	124	10	92	0	0	4	0	12	6	124	54	42	28	124	
25	Pannakandy	0	1	2	2	3	4	3	6	15	34	70	29	26	6	2	7	0	70	54	16	70	24	30	0	0	3	0	8	5	70	27	32	11	70	
26	Kanakapuram	0	2	3	3	7	8	7	5	7	14	56	21	9	10	11	3	2	56	47	9	56	3	38	0	0	0	11	4	56	27	15	14	56		
27	Thirunagar South	0	1	0	2	3	6	8	7	14	48	89	45	15	7	6	10	6	89	56	33	89	9	68	0	2	0	7	3	89	30	47	12	89		
28	Thirunagar North	0	0	0	4	5	6	11	14	14	40	94	29	15	18	12	14	6	94	39	55	94	12	53	0	0	1	0	16	12	94	35	54	5	94	
29	Kaneshapuram	0	1	0	2	6	7	9	5	16	48	94	42	23	16	8	4	1	94	64	30	94	21	40	0	1	1	0	17	14	94	52	28	14	94	
30	Jevanthinagar	1	1	1	4	7	12	13	6	9	54	108	36	14	21	19	13	5	108	74	34	108	18	63	0	1	5	3	16	2	108	51	36	21	108	
31	Periyaparanthan	0	1	1	2	3	6	5	5	7	48	78	34	21	11	4	6	2	78	60	18	78	23	45	0	0	0	0	6	4	78	23	42	13	78	
32	Uruthirapuram North	0	1	1	6	8	8	8	12	16	39	99	64	9	8	2	7	9	99	89	10	99	25	33	0	2	9	0	24	6	99	53	39	7	99	
33	Uruthirapuram East	0	2	5	7	5	8	12	11	20	66	136	75	22	16	8	9	6	136	86	50	136	18	74	0	0	0	0	31	13	136	46	79	11	136	
34	Uruthirapuram West	0	1	2	2	8	6	6	5	12	41	83	36	15	11	6	9	6	83	36	47	83	9	52	1	0	1	0	16	4	83	36	39	8	83	

Number of Women Headed Families by G.N. Division, Age, Dependency, Assistance, Cause of husband death and Income -2018

Divisional Secretariat:- Karachi

		Details of Women Headed																																	
		Age wise (No. of Women Headed)										Dependency Wise (No. of Families)					Relief Assistance wise (No. of Families)			Women Headed causes wise (No. of Families)							Monthly income wise (No. of Families)								
No	G.N. Division	Under 20	21 - 25	26 - 30	31 - 35	36 - 40	41 - 45	46 - 50	51 - 55	56 - 60	> 60	Total	Non	One	Two	Three	Four	Five	Total	Received	Not received	Total	War	Natural	Natural	Suicide	Accident	Divorce	Separate	Other	Total	Under Rs.1500	Rs.1501 - 5000	Rs. Over 5000	Total
35	Sivanagar	0	2	5	8	6	5	8	3	7	21	65	25	18	14	5	2	1	65	49	16	65	10	31	0	0	2	0	17	5	65	16	36	13	65
36	Ottupulam	0	1	2	8	7	5	11	7	10	45	96	48	12	9	15	6	6	96	65	31	96	18	42	0	0	3	0	28	5	96	23	61	12	96
37	Puthumurippu	0	1	3	8	13	12	12	15	11	29	104	51	25	6	9	4	104	58	46	104	12	57	0	0	0	0	25	10	104	34	59	11	104	
38	Vaddakkachchi	4	2	5	6	9	9	9	12	13	53	122	59	20	24	13	4	2	122	96	26	122	22	56	0	1	0	1	38	4	122	43	66	13	122
39	Civic Centre	0	1	0	2	3	8	8	7	8	38	75	27	11	9	11	13	4	75	58	17	75	13	37	0	0	0	14	11	75	38	28	9	75	
40	Mayavanoor	1	4	5	12	7	14	15	16	22	95	191	78	51	26	19	9	8	191	160	31	191	25	135	0	4	0	19	8	191	92	78	21	191	
41	Ramanathapuram	0	3	5	9	14	12	13	25	24	64	169	51	31	26	28	23	10	169	121	48	169	5	132	0	0	0	31	1	169	62	89	18	169	
42	Mavadiamman	0	3	1	6	5	9	7	14	7	29	81	19	12	17	8	15	10	81	55	26	81	11	37	0	3	3	0	25	2	81	45	31	5	81
Total		16	102	129	273	345	370	434	444	529	1937	4579	1728	835	687	590	463	276	4579	3222	1357	4579	780	2488	13	47	98	45	803	305	4579	1923	2121	535	4579

Table :- 12.2.2

Number of Women Headed Families by G.N. Division, Age, Dependency, Assistance, Cause of husband death and Income -2018

Divisional Secretariat:- Kandawalai

No		Details of Women Headed																				Monthly income wise (No. of Families)													
		Age wise (No. of WomenHeaded)										Dependency Wise (No. of Families)										Relief Assistance wise (No. of Families)				Women Headed causes wise (No. of Families)									
G.N. Division		Under 20	21 - 25	26 - 30	31 - 35	36 - 40	41 - 45	46 - 50	51 - 55	56 - 60	> 60	Total	Non	One	Two	Three	Four	Five	Total	Received	Not received	Total	Natural	Natural Disaster	Suicide	Accident	Divorce	Separate	Other	Total	Under Rs.1500	Rs.1501 - 5000	Rs. Over 5000	Total	
		1	Kumarapuram	2	2	3	2	9	6	10	9	16	56	115	49	30	18	14	3	1	115	75	40	115	79	1	4	1	1	13	3	115	70	25	20
2	Paranthan	1	3	3	10	15	16	17	12	11	73	161	45	52	44	14	4	2	161	116	45	161	110	3	1	2	1	33	3	161	14	126	21	161	
3	Umaliyapuram	1	4	2	3	5	4	7	5	6	29	66	12	20	18	10	5	1	66	66	0	66	35	2	0	1	1	17	0	66	53	8	5	66	
4	Elephantpass	0	1	0	0	0	0	0	2	1	0	4	1	3	0	0	0	0	4	4	0	4	0	0	0	0	0	2	1	4	2	2	0	4	
5	Thaduvankoddi	1	0	0	2	0	2	3	5	1	9	23	1	8	10	2	2	0	23	16	7	23	5	11	3	0	0	4	0	23	6	17	0	23	
6	Korakankaddu	0	1	2	3	9	8	11	14	14	54	116	20	56	21	12	5	2	116	100	16	116	35	48	5	1	1	20	5	116	81	25	10	116	
7	Uriyan	0	0	1	1	7	5	5	3	8	34	64	23	16	15	3	3	4	64	41	23	64	17	37	1	0	0	9	0	64	58	5	1	64	
8	Murasumoodai	0	0	2	5	4	4	8	12	10	40	85	15	39	15	10	3	3	85	73	12	85	11	53	1	0	0	14	6	85	51	26	8	85	
9	Kandawalai	0	2	0	4	4	3	10	6	10	48	87	35	24	11	7	8	2	87	47	40	87	10	57	0	0	0	16	4	87	12	70	5	87	
10	Periyakulam	0	1	2	1	8	9	19	15	28	33	116	54	24	21	11	5	1	116	46	70	116	9	70	1	2	3	25	5	116	67	39	10	116	
11	Kalmedunagar	0	1	4	8	12	12	11	23	20	81	172	70	30	35	26	9	2	172	92	80	172	47	82	8	1	2	1	26	5	172	25	28	119	172
12	Tharumapuram west	0	1	0	0	4	2	8	9	13	36	73	10	25	21	11	2	4	73	68	5	73	13	40	0	0	0	20	0	73	31	33	9	73	
13	Tharumapuram east	1	2	1	4	12	5	7	17	38	60	147	38	44	32	14	13	6	147	104	43	147	23	98	1	0	1	0	20	4	147	53	76	18	147
14	Puliyampookanai	0	1	3	2	8	10	14	8	12	37	95	37	26	18	6	5	3	95	52	43	95	5	70	8	0	0	12	0	95	69	21	5	95	
15	Punnauneravi	1	3	8	22	29	24	39	31	42	174	373	68	109	93	72	22	9	373	123	250	373	98	208	4	2	3	5	40	13	373	210	121	42	373
16	Piramantharu	0	0	4	6	7	10	17	20	23	67	154	40	72	16	11	8	7	154	114	40	154	23	85	7	0	1	33	5	154	98	47	9	154	
Total		7	22	35	73	133	120	186	191	253	831	1,851	518	578	388	223	97	47	1,851	1,137	714	1,851	328	1,083	45	10	13	14	304	54	1,851	900	669	282	1,851

Table :- 12.2.3

Number of Women Headed Families by G.N. Division, Age, Dependency, Assistance, Cause of husband death and Income -2018

Divisional Secretariat:- Poonakari

No	G.N. Division	Details of Women Headed																																		
		Age wise (No. of Women Headed)										Dependency Wise (No. of Families)					Relief Assistance wise (No. of Families)			Women Headed causes wise (No. of Families)							Monthly income wise (No. of Families)									
		Under 20	21 - 25	26 - 30	31 - 35	36 - 40	41 - 45	46 - 50	51 - 55	56 - 60	> 60	Total	Non	One	Two	Three	Four	Five	Total	Received	Not received	Total	Natural Disaster	Suicide	Accident	Divorce	Separate	Other	Total	Under Rs.1500	Rs.1501 - 5000	Rs. Over 5000				
1	Nallur	2	5	6	9	9	10	8	14	45	117	48	27	23	11	5	3	117	84	33	117	23	63	-	-	-	-	2	117	63	42	12	117			
2	Alanterny	-	3	-	-	-	-	-	-	8	11	8	1	1	1	1	11	11	0	11	0	11	0	11	-	-	-	-	11	11	-	11	-	11		
3	Kollakurichchi	-	3	3	6	16	2	1	-	20	54	27	9	11	5	2	54	36	18	54	8	23	-	3	-	20	-	54	26	20	8	54	-	54		
4	Cheddiyakurichchi	-	-	1	3	4	6	7	4	5	21	24	10	11	4	-	2	51	48	3	51	6	31	-	1	-	13	-	22	20	9	51	-	22		
5	Gnanimadam	-	-	-	-	1	1	2	2	3	16	25	18	1	4	1	-	25	19	6	25	2	17	-	3	-	2	1	25	16	6	3	25	-	16	
6	Madduvilnadu East	-	-	-	-	1	1	-	2	11	17	11	4	1	1	-	17	17	0	17	6	7	-	1	-	-	3	17	8	7	2	17	-	8		
7	Pallikuda	3	7	16	20	7	15	16	29	36	173	58	46	39	4	14	12	173	108	65	173	47	62	-	6	1	47	4	173	140	29	4	173	-	140	
8	Madduvilnadu West	-	-	3	3	3	3	4	6	9	35	8	3	10	4	7	3	35	35	0	35	5	20	-	4	1	5	-	35	29	3	3	35	-	29	
9	Paramankirai	-	1	3	3	2	6	4	6	17	42	22	6	4	6	3	1	42	36	6	42	12	14	-	2	3	-	10	1	42	30	10	2	42	-	30
10	Gowatharimunai	1	-	-	-	1	1	-	1	3	14	21	8	7	2	3	-	21	17	4	21	4	7	-	-	3	-	7	-	21	11	9	1	21	-	11
11	Jeyapuram North	-	1	3	-	-	-	6	19	9	53	18	15	6	9	5	-	53	35	18	53	7	31	-	1	-	14	-	53	14	36	3	53	-	14	
12	Jeyapuram South	-	-	2	6	-	9	-	9	18	44	15	11	9	3	6	-	44	44	0	44	5	29	-	-	-	10	-	44	15	28	1	44	-	15	
13	Kariyalainagapaaduwan	-	2	2	7	9	15	6	11	26	104	24	46	15	9	4	6	104	90	14	104	21	51	-	2	-	28	2	104	74	26	4	104	-	74	
14	Pallavarajankaddu	-	-	-	8	4	9	1	16	5	19	62	15	24	4	1	4	62	57	5	62	7	35	-	1	-	14	5	62	21	38	3	62	-	21	
15	Mulanavil	1	6	7	24	43	18	12	2	-	154	65	23	38	23	4	1	154	62	92	154	23	112	-	1	-	16	1	154	53	95	6	154	-	53	
16	Nachchikuda	-	5	9	9	14	7	15	16	22	120	12	38	13	17	4	120	87	33	120	9	81	-	3	-	20	4	120	91	26	3	120	-	91		
17	Kiranchi	-	3	4	13	5	12	7	9	17	101	42	18	15	13	3	101	85	16	101	13	47	-	2	3	-	33	3	101	89	10	2	101	-	89	
18	Ponnaveili	1	3	3	4	6	14	17	9	12	80	29	8	9	15	15	4	80	76	4	80	12	41	-	2	4	2	17	2	80	71	8	1	80	-	71
19	Iranaimathanagar	1	2	1	2	2	9	5	12	11	60	31	15	3	3	1	7	60	60	0	60	14	34	-	1	3	-	60	41	16	3	60	-	41		
	Total	9	40	61	115	118	146	118	158	168	391	483	311	251	132	86	61	1,324	1,007	317	1,324	224	716	0	21	38	4	293	28	1,324	814	440	70	1,324	-	814

Table :- 12.2.4

Number of Women Headed Families by G.N. Division, Age, Dependency, Assistance, Cause of husband death and Income -2018

Divisional Secretariat:- Pachchilaipalli

No	G. N. Division	Details of Women Headed																																		
		Age wise (No. of WomenHeaded)										Dependency Wise (No. of Families)					Relief Assistance wise (No. of Families)			Women Headed causes wise (No. of Families)									Monthly income wise (No. of Families)							
		Under 20	21 - 25	26 - 30	31 - 35	36 - 40	41 - 45	46 - 50	51 - 55	56 - 60	> 60	Total	Non	One	Two	Three	Four	Five	Total	Received	Not received	Total	War	Natural	Natural Disaster	Suicide	Accident	Divorce	Separate	Other	Total	Under Rs.1500	Rs.1501 - 5000	Rs. Over 5000	Total	
1	Kovilvayal	0	1	2	3	6	4	7	8	7	25	63	8	22	13	12	8	63	63	0	63	7	32	1	1	1	0	1	0	17	4	63	14	18	31	63
2	Iyakkachchi	1	0	1	1	1	2	1	2	9	27	45	14	12	4	6	4	5	45	45	0	45	7	28	1	2	0	0	5	2	45	14	12	19	45	
3	Mukavil	0	0	3	3	15	5	13	5	3	21	68	8	13	12	13	14	8	68	68	0	68	12	20	0	1	1	0	30	4	68	34	16	18	68	
4	Masar	0	1	3	4	6	8	2	3	4	2	33	26	2	4	1	0	0	33	33	0	33	3	22	1	3	1	0	3	0	33	8	17	8	33	
5	Soranpattu	0	0	2	3	8	6	12	8	7	5	51	7	10	6	8	11	9	51	51	0	51	5	15	0	0	1	2	4	24	51	27	21	3	51	
6	Tharmakerny	1	0	2	1	4	6	0	4	2	18	38	6	5	8	6	7	38	38	0	38	8	18	0	0	2	0	0	10	38	7	21	10	38		
7	Pulopallai	0	0	1	1	2	3	3	11	12	40	73	9	21	10	9	12	12	73	73	0	73	11	30	4	0	1	19	8	73	7	44	22	73		
8	Mullaiyadi	0	2	0	1	2	4	10	9	4	36	68	8	14	12	15	8	11	68	68	0	68	10	35	1	2	0	0	14	6	68	27	18	23	68	
9	Thambakamam	2	0	4	5	8	4	4	9	18	40	94	11	20	16	18	17	12	94	94	0	94	19	37	5	2	1	1	21	8	94	41	24	29	94	
10	Pallai Town	2	0	1	4	3	2	4	2	3	39	60	30	17	10	2	1	0	60	60	0	60	7	23	0	3	2	1	24	0	60	4	36	20	60	
11	Pulopallai West	0	0	0	3	0	3	4	4	2	20	36	7	8	6	5	6	4	36	36	0	36	11	13	2	2	0	1	2	5	36	15	16	5	36	
12	Allippallai	0	0	1	0	3	3	1	2	5	9	24	4	5	4	3	4	4	24	24	0	24	11	8	0	1	0	0	4	0	24	11	7	6	24	
13	Kachcharvelli	0	0	0	0	1	2	2	5	4	18	32	16	8	8	0	0	0	32	32	0	32	2	24	0	0	0	0	5	1	32	15	10	7	32	
14	Arasarkerny	0	0	0	1	2	3	4	4	4	11	29	5	9	6	3	5	1	29	29	0	29	9	8	0	2	0	0	10	0	29	10	17	2	29	
15	Iththavil	0	2	4	4	6	4	3	10	3	22	58	22	17	9	7	2	1	58	58	0	58	4	27	0	3	2	1	21	0	58	23	29	6	58	
16	Mukamalai	0	3	3	2	3	2	3	2	7	17	42	20	6	5	2	9	0	42	42	0	42	6	11	23	0	1	1	0	0	42	4	42	2	42	
17	Vempodukerny	0	0	1	1	2	3	1	3	3	6	20	8	5	4	3	0	0	20	20	0	20	4	12	1	1	0	2	0	20	2	17	1	20		
18	Kilaly	0	0	0	0	2	5	2	2	4	37	52	22	13	9	5	3	0	52	52	0	52	3	25	0	3	1	17	0	52	14	28	10	52		
Total		6	9	28	37	74	69	76	93	101	393	886	223	193	155	##	##	82	886	886	0	886	139	388	34	30	16	9	198	72	886	273	393	220	886	

Table :12.3

Number of Disabled Person and Type of Disability in Kilinochchi District- 2018

No	Divisional Secretariat	Reason for Disable					Total	Person who lost								Total
		Natural(On Birth)	War	Disease	Accident	Disaster		One Leg	Two Leg	One Hand	Two Hand	One Eye	Two Eyes	Completely Disable	Other	
1	Karachchi	400	787	0	0	281	1468	227	119	63	4	71	58	0	926	1468
2	Kandawalai	173	372	0	0	91	636	96	10	30	11	49	12	7	421	636
3	Poonakary	204	296	0	0	34	645	201	46	113	11	49	13	45	167	645
4	Pachchilaipalli	80	177	43	0	117	417	52	35	25	3	35	18	69	180	417
Total		857	1632	43	0	523	3055	576	210	231	29	204	101	121	1694	3166

Table : 12.3.1

Number of Disabled Person by GN Division and Type of Disability - 2018

Divisional Secretariat-Kandawalai

No	G.N. Division	Reason for Disable					Total	Person who lost								Total
		Natural(On Birth)	War	Disease	Accident	Disaster		One Leg	Two Leg	One Hand	Two Hand	One Eye	Two Eyes	Completely Disable	Other	
1	Kumarapuram	7	24	-	-	6	37	5	1	1	1	4	-	-	25	37
2	Paranthan	15	35	-	-	10	60	11	1	3	-	8	2	1	34	60
3	Umaiyalpuram	13	8	-	-	1	22	2	-	-	-	1	-	3	11	17
4	Elephantpass	1	3	-	-	-	4	-	-	-	-	-	-	-	3	3
5	Thadduvankoddy	2	2	-	-	-	4	-	-	-	-	-	-	-	4	4
6	Korakkankaddu	16	27	-	-	11	54	8	2	1	6	2	-	1	38	58
7	Uriyan	8	11	-	-	8	27	3	-	-	2	3	1	-	17	26
8	Murasumoddoi	8	17	-	-	1	26	6	-	2	-	-	-	-	14	22
9	Kandawalai	13	16	-	-	6	35	2	-	1	-	-	2	-	29	34
10	Periyakulam	16	25	-	-	5	46	4	-	1	-	3	2	-	34	44
11	Kalmaidunagar	15	43	-	-	5	63	13	2	5	-	9	-	1	36	66
12	Tharmapuram West	5	12	-	-	6	23	6	-	1	1	3	-	-	13	24
13	Tharmapuram East	13	24	-	-	1	38	8	1	2	-	1	2	-	27	41
14	Puliyampokkanai	5	27	-	-	2	34	1	-	1	-	1	-	-	34	37
15	Punnaineeravi	21	63	-	-	17	101	18	3	5	1	5	3	-	51	86
16	Piramantharu	15	35	-	-	12	62	9	-	7	-	9	-	1	51	77
Total		173	372	0	0	91	636	96	10	30	11	49	12	7	421	636

Table : 12.3.2

Number of Disabled Person by GN Division and Type of Disability - 2018

Divisional Secretariat:-Karachchi

No.	G.N. Division	Reason for Disable						Person who lost								Total
		Natural (On Birth)	War	Disease	Accident	Disaster	Total	One Leg	Two Leg	One Hand	Two Hand	One Eye	Two Eyes	Completely Disable	Other	
1	Vannerikulam	17	15	-	-	7	39	5	2	1	-	2	1	-	28	39
2	Anaivilunthan	10	16	-	-	6	32	8	2	1	-	-	-	-	21	32
3	Kannakaipuram	6	12	-	-	2	20	3	1	3	-	2	1	-	10	20
4	Skanthapuram	19	13	-	-	8	40	5	7	1	-	3	2	-	22	40
5	Akkarayankulam	6	38	-	-	10	54	4	2	2	-	1	6	-	39	54
6	Konavil	4	41	-	-	11	56	9	3	4	-	2	3	-	35	56
7	Ponnagar	14	45	-	-	13	72	15	1	3	-	1	5	-	47	72
8	Parathipuram	4	29	-	-	9	42	8	3	1	-	-	4	-	26	42
9	Malayalapuram	13	18	-	-	7	38	10	2	1	-	2	1	-	22	38
10	Vivekanandanagar	12	18	-	-	7	37	10	3	3	1	1	1	-	18	37
11	Krishnapuram	10	32	-	-	1	43	10	4	1	-	4	1	-	23	43
12	Uthayanagar East	6	33	-	-	9	48	12	6	2	1	-	2	-	25	48
13	Uthayanagar West	12	18	-	-	1	31	4	5	1	-	2	-	-	19	31
14	Ambalkulam	17	28	-	-	14	59	7	6	3	-	6	2	-	35	59
15	Selvanagar	34	29	-	-	3	66	11	6	2	-	1	1	-	45	66
16	Ananthapuram	9	16	-	-	2	27	4	6	2	-	4	-	-	11	27
17	Thondamanagar	3	3	-	-	-	6	1	-	1	-	-	-	-	4	6
18	Kanagambigaikulam	2	24	-	-	-	26	4	2	-	-	2	-	-	18	26
19	Ambalnagar	7	19	-	-	2	28	6	3	2	-	1	-	-	16	28
20	Thiruvaiaru	4	8	-	-	3	15	3	-	1	-	1	-	-	10	15
21	Thiruvaiaru West	1	16	-	-	8	25	6	4	-	-	1	1	-	13	25

Number of Disabled Person by GN Division and Type of Disability - 2018

Divisional Secretariat:-Karachchi

No.	G.N. Division	Reason for Disable					Person who lost								Total	
		Natural (On Birth)	War	Disease	Accident	Disaster	Total	One Leg	Two Leg	One Hand	Two Hand	One Eye	Two Eyes	Completely Disable		Other
22	Ratnapuram	10	9	-	-	2	21	4	4	-	-	-	-	-	13	21
23	Kilinochchi Town	1	14	-	-	26	41	-	1	-	-	3	-	-	37	41
24	Maruthanagar	2	10	-	-	2	14	-	1	1	-	-	-	-	12	14
25	Pannakandy	10	24	-	-	4	38	4	-	1	-	2	2	-	29	38
26	Kanakapuram	6	7	-	-	11	24	2	4	1	-	-	2	-	15	24
27	Thirunagar South	1	8	-	-	4	13	2	2	-	-	-	-	-	9	13
28	Thirunagar North	4	10	-	-	3	17	1	2	1	-	1	-	-	12	17
29	Kaneshapuram	4	11	-	-	5	20	3	2	2	-	3	2	-	8	20
30	Jeyanthinagar	17	26	-	-	6	49	5	3	2	-	2	3	-	34	49
31	Periyaparanthan	10	17	-	-	9	36	8	5	1	-	2	2	-	18	36
32	Uruthirapuram North	20	16	-	-	5	41	4	4	3	-	1	1	-	28	41
33	Uruthirapuram East	20	16	-	-	7	43	2	2	-	-	3	2	-	34	43
34	Uruthirapuram West	12	8	-	-	14	34	4	3	-	-	1	-	-	26	34
35	Sivanagar	5	16	-	-	7	28	8	3	1	-	3	-	-	13	28
36	Ottupulam	18	20	-	-	23	61	3	5	4	-	2	2	-	45	61
37	Puthumurippu	6	19	-	-	4	29	7	2	1	-	1	2	-	16	29
38	Vaddakkachchi	15	20	-	-	11	46	7	4	2	-	5	6	-	22	46
39	Civic Centre	1	13	-	-	1	15	2	1	1	-	-	1	-	10	15
40	Mayavanoor	3	17	-	-	4	24	7	1	2	-	2	-	-	12	24
41	Ramanathapuram	19	24	-	-	7	50	6	2	4	2	3	1	-	32	50
42	Mavadiamman	6	11	-	-	3	20	3	-	1	-	1	1	-	14	20
Total		400	787	0	0	281	1,468	227	119	63	4	71	58	0	926	1,468

Table : 12.3.3

Number of Disabled Person by GN Division and Type of Disability - 2018

Divisional Secretariat : Poonakari

No.	G.N. Division	Reason for Disable							Person who lost								Total
		Natural(On Birth)	War	Desease	Accident	Deseaser	Other	Total	One Leg	Two Leg	One Hand	Two Hand	One Eye	Two Eyes	Completely Disable	Other	
1	Nallur	22	36	-	-	-	3	61	26	3	13	2	4	1	2	10	61
2	Alankerny	1	3	-	-	-	1	5	1	-	1	-	-	-	-	3	5
3	Kollakurichchi	12	9	-	-	5	-	26	7	2	5	-	1	1	2	8	26
4	Cheddiyakurichchi	3	6	-	-	8	1	18	2	2	2	2	4	-	4	2	18
5	Gnanimadam	9	7	-	-	-	-	16	9	1	1	-	-	-	1	4	16
6	Madduvilnadu East	1	1	-	-	-	1	3	-	-	-	-	-	1	-	2	3
7	Pallikuda	30	40	-	-	10	1	81	32	4	16	2	4	-	3	20	81
8	Madduvilnadu West	5	14	-	-	-	4	23	4	3	3	1	3	-	3	6	23
9	Paramankirai	4	6	-	-	-	-	10	3	1	-	-	1	-	1	4	10
10	Gowatharimunai	11	4	-	-	2	-	17	4	2	3	-	-	1	2	5	17
11	Jeyapuram North	5	14	-	-	-	11	30	8	5	3	-	3	1	3	7	30
12	Jeyapuram South	2	18	-	-	-	7	27	10	4	7	-	1	-	2	3	27
13	Kariyalainagapaaduvan	19	28	-	-	2	6	55	26	2	8	1	3	2	2	11	55
14	Pallavarajankaddu	4	8	-	-	-	25	37	4	4	7	-	2	1	2	17	37
15	Mulankavil	14	18	-	-	2	9	43	13	3	5	-	5	1	4	12	43
16	Nachchikuda	25	18	-	-	-	3	46	9	6	8	-	6	1	6	10	46
17	Kiranchi	13	37	-	-	-	17	67	20	1	12	-	3	1	4	26	67
18	Ponnaveli	9	12	-	-	-	10	31	10	2	6	2	2	-	-	9	31
19	Iranaithevu	15	17	-	-	5	12	49	13	1	13	1	7	2	4	8	49
Total		204	296	0	0	34	111	645	201	46	113	11	49	13	45	167	645

Table: 12.3.4

Number of Disabled Person by GN Division and Type of Disability - 2018

Divisional Secretariat:- Pachchilaipalli

No.	G.N. Division	Reason for Disable						Person who lost								Total
		Natural(On Birth)	War	Disease	Accident	Disaster	Total	One Leg	Two Leg	One Hand	Two Hand	One Eye	Two Eyes	Completely Disable	Other	
1	Kovilvayal	3	12	3	-	11	29	-	1	-	-	3	1	2	22	29
2	Iyakkachchi	6	5	4	-	5	20	3	1	1	-	4	1	1	9	20
3	Muhavil	2	10	2	-	11	25	3	-	2	-	1	2	3	14	25
4	Masar	1	7	2	-	9	19	3	2	-	-	1	-	1	12	19
5	Soranpattu	7	9	1	-	6	23	4	-	-	-	4	1	3	11	23
6	Tharmakkeny	10	12	-	-	7	29	3	3	2	-	7	1	1	12	29
7	Puloppalai	7	18	4	-	10	39	6	2	5	-	1	3	5	17	39
8	Mullaiyadi	1	4	2	-	4	11	-	1	-	-	1	-	5	4	11
9	Thampakamam	5	32	2	-	5	44	7	9	4	1	1	2	11	9	44
10	Palaitown	4	2	2	-	2	10	-	1	1	1	1	-	2	4	10
11	Puloppalai west	4	9	-	-	6	19	2	1	3	-	2	-	2	9	19
12	Allippalai	3	13	2	-	1	19	2	1	-	-	-	4	4	8	19
13	Kachcharveli	3	3	2	-	2	10	1	2	-	-	3	-	2	2	10
14	Arasarkeny	3	7	2	-	3	15	5	1	-	-	2	-	3	4	15
15	Iththavil	8	8	5	-	8	29	4	7	-	-	3	1	6	8	29
16	Muhamalai	4	11	3	-	7	25	4	-	5	1	-	-	8	7	25
17	Vempodukeny	1	2	-	-	6	9	1	-	1	-	1	1	2	3	9
18	Kilaly	8	13	7	-	14	42	4	3	1	-	-	1	8	25	42
Total		80	177	43	0	117	417	52	35	25	3	35	18	69	180	417

Table : 12.4

Issue of Relief Dry Ration in Kilinochchi District- 2018

No.	G.N. Division	Samurdhi							Total Amount
		No.of Families according to Samurdhi Assistance							
		1, 2	Rs.1500.00	3, 4	Rs.2500.00	5 and above	Rs.3500.00	Total Number of Families	
1	Karachchi	1376	2,064,000.00	1010	2,525,000.00	3731	13,058,500.00	6117	17,647,500.00
2	Kandawalai	916	1,374,000.00	390	975,000.00	1209	4,231,500.00	2515	6,580,500.00
3	Poonakary	587	880,500.00	319	797,500.00	1082	3,787,000.00	1988	5,465,000.00
4	Pachchilaipalli	312	468,000.00	145	362,500.00	461	1,613,500.00	918	2,444,000.00
Total		3191	4,786,500.00	1864	4,660,000.00	6483	22,690,500.00	11538	32,137,000.00

Table : 12.4.1

Issue of Relief Dry Ration by GN Division - 2018

Divisional Secretariat-Kandawalai

No.	G.N. Division	Samurdhi							Total Amount
		No.of Families according to Samurdhi Assistance							
		1, 2	Rs.1500.00	3,4	Rs.2500.00	5 and above	Rs.3500.00	Total Number of Families	
1	Kumarapuram	50	75,000.00	16	40,000.00	67	234,500.00	133	349,500.00
2	Paranthan	93	139,500.00	40	100,000.00	71	248,500.00	204	488,000.00
3	Umaiyalpuram	29	43,500.00	16	40,000.00	40	140,000.00	85	223,500.00
4	Elephantpass	3	4,500.00	6	15,000.00	0	-	9	19,500.00
5	Thadduvankoddy	22	33,000.00	4	10,000.00	15	52,500.00	41	95,500.00
6	Korakkankaddu	47	70,500.00	15	37,500.00	46	161,000.00	108	269,000.00
7	Uriyan	27	40,500.00	16	40,000.00	38	133,000.00	81	213,500.00
8	Murasumodai	38	57,000.00	13	32,500.00	46	161,000.00	97	250,500.00
9	Kandawalai	41	61,500.00	21	52,500.00	35	122,500.00	97	236,500.00
10	Periyakulam	43	64,500.00	16	40,000.00	46	161,000.00	105	265,500.00
11	Kalmaidunagar	80	120,000.00	31	77,500.00	98	343,000.00	209	540,500.00
12	Tharmapuram West	36	54,000.00	17	42,500.00	52	182,000.00	105	278,500.00
13	Tharmapuram East	47	70,500.00	19	47,500.00	70	245,000.00	136	363,000.00
14	Puliyampokkanai	73	109,500.00	23	57,500.00	77	269,500.00	173	436,500.00
15	Punnaineeravi	210	315,000.00	104	260,000.00	431	1,508,500.00	745	2,083,500.00
16	Piramantharu	77	115,500.00	33	82,500.00	77	269,500.00	187	467,500.00
	Total	916	1,374,000.00	390	975,000.00	1209	4,231,500.00	2515	6,580,500.00

Table : 12.4.2

Issue of Relief Dry Ration by GN Division - 2018

Divisional Secretariat:-Karachchi

No.	G.N. Division	Samurdhi							Total Amount
		No.of Families according to Samurdhi Assistance							
		1, 2	Rs.1500.00	3,4	Rs.2500.00	5 and above	Rs.3500.00	Total Number of Families	
1	Vannerikulam	36	54,000.00	35	87,500.00	98	343,000.00	169	484,500.00
2	Anaivilunthan	30	45,000.00	18	45,000.00	82	287,000.00	130	377,000.00
3	Kannakaipuram	22	33,000.00	16	40,000.00	70	245,000.00	108	318,000.00
4	Skanthapuram	39	58,500.00	35	87,500.00	143	500,500.00	217	646,500.00
5	Akkarayankulam	43	64,500.00	25	62,500.00	106	371,000.00	174	498,000.00
6	Konavil	30	45,000.00	37	92,500.00	203	710,500.00	270	848,000.00
7	Ponnagar	23	34,500.00	15	37,500.00	88	308,000.00	126	380,000.00
8	Parathipuram	31	46,500.00	24	60,000.00	146	511,000.00	201	617,500.00
9	Malayalapuram	58	87,000.00	19	47,500.00	73	255,500.00	150	390,000.00
10	Vivekanandanagar	31	46,500.00	28	70,000.00	87	304,500.00	146	421,000.00
11	Krishnapuram	48	72,000.00	25	62,500.00	92	322,000.00	165	456,500.00
12	Uthayanagar East	29	43,500.00	25	62,500.00	111	388,500.00	165	494,500.00
13	Uthayanagar West	36	54,000.00	31	77,500.00	125	437,500.00	192	569,000.00
14	Ambalkulam	54	81,000.00	27	67,500.00	117	409,500.00	198	558,000.00
15	Selvanagar	60	90,000.00	33	82,500.00	131	458,500.00	224	631,000.00
16	Ananthapuram	28	42,000.00	28	70,000.00	84	294,000.00	140	406,000.00
17	Thondamanagar	17	25,500.00	14	35,000.00	39	136,500.00	70	197,000.00
18	Kanagambigaikulam	24	36,000.00	32	80,000.00	67	234,500.00	123	350,500.00
19	Ambalnagar	46	69,000.00	36	90,000.00	160	560,000.00	242	719,000.00
20	Thiruvaiaaru	19	28,500.00	13	32,500.00	47	164,500.00	79	225,500.00
21	Thiruvaiaaru West	27	40,500.00	20	50,000.00	50	175,000.00	97	265,500.00

Issue of Relief Dry Ration by GN Division - 2018

Divisional Secretariat:-Karachchi

No.	G.N. Division	Samurdhi							Total Amount
		No.of Families according to Samurdhi Assistance							
		1, 2	Rs.1500.00	3,4	Rs.2500.00	5 and above	Rs.3500.00	Total Number of Families	
22	Ratnapuram	28	42,000.00	17	42,500.00	52	182,000.00	97	266,500.00
23	Kilinochchi Town	33	49,500.00	19	47,500.00	55	192,500.00	107	289,500.00
24	Maruthanagar	39	58,500.00	33	82,500.00	65	227,500.00	137	368,500.00
25	Pannakandy	42	63,000.00	15	37,500.00	55	192,500.00	112	293,000.00
26	Kanakapuram	10	15,000.00	17	42,500.00	28	98,000.00	55	155,500.00
27	Thirunagar South	30	45,000.00	28	70,000.00	44	154,000.00	102	269,000.00
28	Thirunagar North	42	63,000.00	22	55,000.00	66	231,000.00	130	349,000.00
29	Kaneshapuram	20	30,000.00	14	35,000.00	41	143,500.00	75	208,500.00
30	Jeyanthinagar	40	60,000.00	23	57,500.00	102	357,000.00	165	474,500.00
31	Periyaparanthan	11	16,500.00	14	35,000.00	89	311,500.00	114	363,000.00
32	Uruthirapuram North	38	57,000.00	22	55,000.00	72	252,000.00	132	364,000.00
33	Uruthirapuram East	17	25,500.00	24	60,000.00	83	290,500.00	124	376,000.00
34	Uruthirapuram West	24	36,000.00	25	62,500.00	79	276,500.00	128	375,000.00
35	Sivanagar	33	49,500.00	19	47,500.00	53	185,500.00	105	282,500.00
36	Ottupulam	24	36,000.00	18	45,000.00	81	283,500.00	123	364,500.00
37	Puthumurippu	28	42,000.00	20	50,000.00	88	308,000.00	136	400,000.00
38	Vaddakkachchi	33	49,500.00	35	87,500.00	126	441,000.00	194	578,000.00
39	Civic Centre	17	25,500.00	18	45,000.00	56	196,000.00	91	266,500.00
40	Mayavanoor	75	112,500.00	42	105,000.00	150	525,000.00	267	742,500.00
41	Ramanathapuram	28	42,000.00	30	75,000.00	146	511,000.00	204	628,000.00
42	Mavadiamman	33	49,500.00	19	47,500.00	81	283,500.00	133	380,500.00
Total		1,376	2,064,000	1,010	2,525,000	3,731	13,058,500	6,117	17,647,500

Table : 12.4.3

Issue of Relief Dry Ration by GN Division - 2018

Divisional Secretariat : Poonakari

No.	G.N. Division	Samurdhi							Total Amount
		No.of Families according to Samurdhi Assistance							
		1, 2	Rs.1500.00	3,4	Rs.2500.00	5 and above	Rs.3500.00	Total Number of Families	
1	Nallur	35	52,500.00	29	72,500.00	102	357,000.00	166	482,000.00
2	Alankerny	5	7,500.00	8	20,000.00	15	52,500.00	28	80,000.00
3	Kollakurichchi	10	15,000.00	12	30,000.00	53	185,500.00	75	230,500.00
4	Cheddiyakurichchi	10	15,000.00	9	22,500.00	36	126,000.00	55	163,500.00
5	Gnanimadam	13	19,500.00	6	15,000.00	29	101,500.00	48	136,000.00
6	Madduvinadu East	22	33,000.00	10	25,000.00	23	80,500.00	55	138,500.00
7	Pallikuda	55	82,500.00	43	107,500.00	105	367,500.00	203	557,500.00
8	Madduvinadu west	20	30,000.00	15	37,500.00	39	136,500.00	74	204,000.00
9	Paramankirai	9	13,500.00	6	15,000.00	33	115,500.00	48	144,000.00
10	Gowatharimunai	13	19,500.00	2	5,000.00	20	70,000.00	35	94,500.00
11	Jeyapuram North	30	45,000.00	20	50,000.00	58	203,000.00	108	298,000.00

Issue of Relief Dry Ration by GN Division - 2018

Divisional Secretariat : Poonakari

No.	G.N. Division	Samurdhi							Total Amount
		No. of Families according to Samurdhi Assistance							
		1, 2	Rs.1500.00	3,4	Rs.2500.00	5 and above	Rs.3500.00	Total Number of Families	
12	Jeyapuram South	23	34,500.00	13	32,500.00	59	206,500.00	95	273,500.00
13	Kariyalainagapaduven	58	87,000.00	22	55,000.00	85	297,500.00	165	439,500.00
14	Pallavarayanankaddu	27	40,500.00	17	42,500.00	68	238,000.00	112	321,000.00
15	Mulankavil	80	120,000.00	37	92,500.00	117	409,500.00	234	622,000.00
16	Nachchikuda	54	81,000.00	20	50,000.00	72	252,000.00	146	383,000.00
17	Kiranchi	38	57,000.00	20	50,000.00	72	252,000.00	130	359,000.00
18	Ponnaveli	38	57,000.00	14	35,000.00	48	168,000.00	100	260,000.00
19	Iranaitivu	47	70,500.00	16	40,000.00	48	168,000.00	111	278,500.00
Total		587	880,500.00	319	797,500.00	1,082	3,787,000.00	1,988	5,465,000.00

Table : 12.4.4

Issue of Relief Dry Ration by GN Division - 2018

Divisional Secretariat:- Pachchilaipalli

No.	G.N. Division	Samurdhi							Total Amount
		No. of Families according to Samurdhi Assistance							
		1, 2	Rs.1500.00	3,4	Rs.2500.00	5 and above	Rs.3500.00	Total Number of Families	
1	Kovilivayal	10	15,000.00	14	35,000.00	37	129,500.00	61	179,500.00
2	Iyakkachchi	17	25,500.00	5	12,500.00	31	108,500.00	53	146,500.00
3	Muhavil	25	37,500.00	9	22,500.00	40	140,000.00	74	200,000.00
4	Masar	23	34,500.00	5	12,500.00	16	56,000.00	44	103,000.00
5	Soranpattu	25	37,500.00	8	20,000.00	34	119,000.00	67	176,500.00
6	Tharmakerny	18	27,000.00	6	15,000.00	32	112,000.00	56	154,000.00
7	Pulopallai	32	48,000.00	3	7,500.00	30	105,000.00	65	160,500.00
8	Mullaiyadi	16	24,000.00	6	15,000.00	18	63,000.00	40	102,000.00
9	Thambakamam	41	61,500.00	21	52,500.00	67	234,500.00	129	348,500.00
10	Pallai Town	10	15,000.00	7	17,500.00	15	52,500.00	32	85,000.00

Issue of Relief Dry Ration by GN Division - 2018

Divisional Secretariat:- Pachchilaipalli

No.	G.N. Division	Samurdhi							Total Amount
		No. of Families according to Samurdhi Assistance							
		1, 2	Rs.1500.00	3,4	Rs.2500.00	5 and above	Rs.3500.00	Total Number of Families	
11	Pulopallai West	13	19,500.00	12	30,000.00	13	45,500.00	38	95,000.00
12	Allippallai	10	15,000.00	7	17,500.00	11	38,500.00	28	71,000.00
13	Kachchar velli	7	10,500.00	9	22,500.00	13	45,500.00	29	78,500.00
14	Arasarkerny	16	24,000.00	5	12,500.00	9	31,500.00	30	68,000.00
15	Iththavil	16	24,000.00	9	22,500.00	27	94,500.00	52	141,000.00
16	Mukamalai	12	18,000.00	10	25,000.00	25	87,500.00	47	130,500.00
17	Vempodukerny	10	15,000.00	4	10,000.00	11	38,500.00	25	63,500.00
18	Kilaly	11	16,500.00	5	12,500.00	32	112,000.00	48	141,000.00
Total		312	468,000.00	145	362,500.00	461	1,613,500.00	918	2,444,000.00

Table : 12.5

Performance of Counselling Intervention - 2018 (Ministry Social Empowerment, Welfare & Kandian Heritage)

Counselling Centers	Counseling session		Awareness program		Workshop	
	Number of clients	Number of session	Number of program	Number of beneficiaries	Number of program	Number of beneficiaries
District Counselling unit	87	334	26	1864	4	182
Karachchi Counselling unit	52	221	14	567	1	56
Pachchilaipalai Counselling unit	41	154	13	418	-	-
Total	180	709	53	2849	5	238

Source:- District Counseling Centre

The school level awareness programs have been conducted for school's students and parents of students. The program is included following subjects

- i) Developing the learning skills
- ii) Psychosocial problems of students
- iii) Parenting skills

The village level awareness programs also have been conducted to reduce psychosocial problem at village level to village level peoples. The programs are included following subjects.

- i) Economic empowerment and income generation
- ii) Psychosocial aspect on Parenting skills
- iii) Premarital counseling
- iv) Prevention of alcohol abuse
- v) Happy family
- vi) Healthy aging

The workshops have been conducted to government staffs, community level organization. The workshops are included following subjects.

- i) Interpersonal relationship
- ii) understanding the elder's mental health
- iii) Stress and stress management in working place

Table: 12.6

Reported Child Abuses by Type of Abuse in Kilinochchi District - 2018

No	G.N. Division	Type of Abuse											Total Cases	
		Dropout	Child Labour	Sexual Abuse	Attempt Suicide	Physical Abuse	Psychological	Nutritional Neglected	Education Neglected	Parents Neglected	Missing	Others		
1	Karachchi	0	0	9	0	6	0	0	0	0	0	0	0	15
2	Kandawalai	8	0	4	2	2	0	0	0	1	0	0	0	17
3	Poonakary	8	0	3	0	4	0	0	0	6	0	0	0	21
4	Pachchilaipalli	4	0	0	0	1	1	92	0	3	0	0	0	101
Total		20	0	16	2	13	1	92	0	10	0	0	0	154

Source:- All Divisional Secretariat

Table :12.6.1

Reported Child Abuses by type of abuse by G.N Division - 2018**Divisional Secretariat-Kandawalai**

No	G.N. Division	Type of Abuse											Total Cases	
		Dropout	Child Labour	Sexual Abuse	Attempt Suicide	Physical Abuse	Psychological	Nutritional neglected	Education Neglected	Parents Neglected	Missing	Others		
1	Kumarapuram	-	-	-	-	-	-	-	-	1	-	-	-	1
2	Paranthan	3	-	1	-	1	-	-	-	-	-	-	-	5
3	Umaiylapuram	-	-	-	-	-	-	-	-	-	-	-	-	0
4	Elephantpass	-	-	-	-	-	-	-	-	-	-	-	-	0
5	Thaduvankoddi	-	-	-	-	-	-	-	-	-	-	-	-	-
6	Korakankaddu	-	-	1	-	-	-	-	-	-	-	-	-	1
7	Uriyan	-	-	-	-	-	-	-	-	-	-	-	-	0
8	Murasumoodai	-	-	-	-	-	-	-	-	-	-	-	-	0
9	Kandawalai	-	-	-	-	-	-	-	-	-	-	-	-	0
10	Periyakulam	-	-	-	-	-	-	-	-	-	-	-	-	0
11	Kalmadunagar	2	-	-	-	-	-	-	-	-	-	-	-	2
12	Tharumapuram west	-	-	-	-	-	-	-	-	-	-	-	-	0
13	Tharumapuram east	-	-	-	-	-	-	-	-	-	-	-	-	0
14	Puliyampookanai	-	-	1	-	-	-	-	-	-	-	-	-	1
15	Punnauneeravi	3	-	1	-	-	-	-	-	-	-	-	-	4
16	Piramanthanaru	-	-	-	2	1	-	-	-	-	-	-	-	3
Total		8	0	4	2	2	0	0	0	1	0	0	0	17

Table : 12.6.2

Reported Child Abuses by Type of Abuse by G.N Division - 2018**Divisional Secretariat:-Karachchi**

No	G.N. Division	Type of Abuse										Total Cases	
		Dropout	Child Labour	Sexual Abuse	Attempt Suicide	Physical Abuse	Psychological	Nutritional Neglected	Education Neglected	Parents Neglected	Missing		Others
1	Vannerikulam	-	-	-	-	-	-	-	-	-	-	-	0
2	Anaivilunthan	-	-	-	-	-	-	-	-	-	-	-	0
3	Kannakaipuram	-	-	-	-	-	-	-	-	-	-	-	0
4	Skanthapuram	-	-	-	-	-	-	-	-	-	-	-	0
5	Akkarayankulam	-	-	1	-	-	-	-	-	-	-	-	1
6	Konavil	-	-	1	-	-	-	-	-	-	-	-	1
7	Ponnagar	-	-	0	-	-	-	-	-	-	-	-	0
8	Bharathipuram	-	-	1	-	-	-	-	-	-	-	-	1
9	Malayalapuram	-	-	0	-	-	-	-	-	-	-	-	0
10	Vivekanandanagar	-	-	1	-	-	-	-	-	-	-	-	1
11	Krishnapuram	-	-	1	-	-	-	-	-	-	-	-	1
12	Uthayanagar East	-	-	-	-	-	-	-	-	-	-	-	0
13	Uthayanagar West	-	-	-	-	-	-	-	-	-	-	-	0
14	Ambalkulam	-	-	-	-	-	-	-	-	-	-	-	0
15	Selvanagar	-	-	-	-	-	-	-	-	-	-	-	0
16	Ananthapuram	-	-	1	-	-	-	-	-	-	-	-	1
17	Thondamanagar	-	-	-	-	-	-	-	-	-	-	-	0
18	Kanagambigaikulam	-	-	-	-	-	-	-	-	-	-	-	0
19	Ambalnagar	-	-	1	-	-	-	-	-	-	-	-	1
20	Thiruvaiaru	-	-	1	-	-	-	-	-	-	-	-	1
21	Thiruvaiaru West	-	-	-	-	-	-	-	-	-	-	-	0
22	Ratnapuram	-	-	-	-	-	-	-	-	-	-	-	0
23	Kilinochchi Town	-	-	1	-	-	-	-	-	-	-	-	1
24	Maruthanagar	-	-	-	-	-	-	-	-	-	-	-	0
25	Pannakandy	-	-	-	-	-	-	-	-	-	-	-	0

Reported Child Abuses by Type of Abuse by G.N Division - 2018

Divisional Secretariat:-Karachchi

No	G.N. Division	Type of Abuse										Total Cases	
		Dropout	Child Labour	Sexual Abuse	Attempt Suicide	Physical Abuse	Psychological	Nutritional Neglected	Education Neglected	Parents Neglected	Missing		Others
26	Kanakapuram	-	-	-	-	-	-	-	-	-	-	-	0
27	Thirunagar South	-	-	-	-	-	-	-	-	-	-	-	0
28	Thirunagar North	-	-	-	-	-	-	-	-	-	-	-	0
29	Kaneshapuram	-	-	-	-	-	-	-	-	-	-	-	0
30	Jeyanthinagar	-	-	-	-	6	-	-	-	-	-	-	6
31	Periyaparanthan	-	-	-	-	-	-	-	-	-	-	-	0
32	Uruthirapuram North	-	-	-	-	-	-	-	-	-	-	-	0
33	Uruthirapuram East	-	-	-	-	-	-	-	-	-	-	-	0
34	Uruthirapuram West	-	-	-	-	-	-	-	-	-	-	-	0
35	Sivanagar	-	-	-	-	-	-	-	-	-	-	-	0
36	Ottupulam	-	-	-	-	-	-	-	-	-	-	-	0
37	Puthumurippu	-	-	-	-	-	-	-	-	-	-	-	0
38	Vaddakkachchi	-	-	-	-	-	-	-	-	-	-	-	0
39	Civic Centre	-	-	-	-	-	-	-	-	-	-	-	0
40	Mayavanoor	-	-	-	-	-	-	-	-	-	-	-	0
41	Ramanathapuram	-	-	-	-	-	-	-	-	-	-	-	0
42	Mavadiamman	-	-	-	-	-	-	-	-	-	-	-	0
Total		0	0	9	0	6	0	0	0	0	0	0	15

Table : 12.6.3

Reported Child Abuses by Type of Abuse by G.N Division - 2018

Divisional Secretariat : Poonakary

No	G.N. Division	Type of Abuse										Total Cases	
		Dropout	Child Labour	Sexual Abuse	Attempt Suicide	Physical Abuse	Psychological	Nutritional Neglected	Education Neglected	Parents Neglected	Missing		Others
1	Nallur	1	-	-	-	-	-	-	-	-	-	-	1
2	Alankerny	-	-	-	-	-	-	-	-	-	-	-	0
3	Kollakurichchi	1	-	-	-	-	-	-	-	-	-	-	1
4	Cheddiyakurichchi	-	-	-	-	-	-	-	-	-	-	-	0
5	Gnanimadam	-	-	-	-	-	-	-	-	-	-	-	0
6	Madduvilnadu East	-	-	-	-	-	-	-	-	-	-	-	0
7	Pallikuda	2	-	-	-	2	-	-	-	2	-	-	6
8	Madduvilnadu West	1	-	-	-	-	-	-	-	3	-	-	4
9	Paramankirai	1	-	-	-	-	-	-	-	-	-	-	1
10	Gowatharimunai	-	-	-	-	1	-	-	-	-	-	-	1
11	Jeyapuram North	2	-	-	-	1	-	-	-	-	-	-	3
12	Jeyapuram South	-	-	-	-	-	-	-	-	-	-	-	0
13	Kariyalainagapaaduvan	-	-	-	-	-	-	-	-	-	-	-	0
14	Pallavarajankaddu	-	-	-	-	-	-	-	-	-	-	-	0
15	Mulankavil	-	-	-	-	-	-	-	-	-	-	-	0
16	Nachchikuda	-	-	-	-	-	-	-	-	-	-	-	0
17	Kiranchi	-	-	2	-	-	-	-	-	1	-	-	3
18	Ponnaveli	-	-	-	-	-	-	-	-	-	-	-	0
19	Iranaimathanagar	-	-	1	-	-	-	-	-	-	-	-	1
Total		8	0	3	0	4	0	0	0	6	0	0	21

Table : 12.6.4

Reported Child Abuses by Type of Abuse by G.N Division- 2018

Divisional Secretariat:- Pachchilaipalli

No	G.N. Division	Type of Abuse										Total Cases	
		Dropout	Child Labour	Sexual Abuse	Attempt Suicide	Physical Abuse	Psychological	Nutritional Neglected	Education Neglected	Parents Neglected	Missing		Others
1	Kovilivayal	-	-	-	-	-	-	9	-	-	-	-	9
2	Iyakkachchi	-	-	-	-	-	-	10	-	-	-	-	10
3	Mukavil	-	-	-	-	-	-	2	-	-	-	-	2
4	Masar	-	-	-	-	-	-	4	-	-	-	-	4
5	Soranpattu	-	-	-	-	-	-	6	-	-	-	-	6
6	Tharmakerny	-	-	-	-	-	-	2	-	-	-	-	2
7	Pulopallai	-	-	-	-	-	1	6	-	-	-	-	7
8	Mullaiyadi	-	-	-	-	-	-	2	-	-	-	-	2
9	Thambakamam	-	-	-	-	-	-	10	-	3	-	-	13
10	Pallai Town	-	-	-	-	-	-	6	-	-	-	-	6
11	Pulopallai West	-	-	-	-	-	-	3	-	-	-	-	3
12	Allippallai	-	-	-	-	-	-	3	-	-	-	-	3
13	Kachchar velli	2	-	-	-	-	-	6	-	-	-	-	8
14	Arasarkerny	-	-	-	-	-	-	1	-	-	-	-	1
15	Iththavil	-	-	-	-	1	-	10	-	-	-	-	11
16	Mukamalai	-	-	-	-	-	-	0	-	-	-	-	0
17	Vempodukerny	-	-	-	-	-	-	1	-	-	-	-	1
18	Kilaly	2	-	-	-	-	-	11	-	-	-	-	13
Total		4	0	0	0	1	1	92	0	3	0	0	101

Table : 12.7

Rehabilitation Authority Progress in Kilinochchi District - 2018

No	Details	Number of Cases	Amount Paid (Rs Mn)
1	Most Affected Person Payment for Death & Injured	447	25,840,000.00
2	General Public Property Compensation	3,397	226,529,295.00
3	Government Servant Property Compensation	553	76,920,000.00
4	Payment for Religious Places affected by Conflict Situation (Rs 100000.00)	51	8,834,500.00
5	Self Employment Loan	45	10,357,000.00
6	Socially Re-intercreated - Self Employment Loan	21	57,000,000.00
Total		4,514	405,480,795.00

Source:- Rehabilitation Unit, District Secretariat, Kilinochchi

Table : 12.8

Number of Orphans Children by Divisional Secretariat in Kilinochchi District - 2018

No.	Divisional Secretariat	Children lost Father	Children lost Mother	Children lost Parents	Total
1	Karachchi	1192	239	121	1552
2	Kandawalai	259	80	48	387
3	Poonakary	261	48	56	365
4	Pachchilaipalli	379	41	30	450
Total		2091	408	255	2754

Source:- All Divisional Secretariat

Table : 12.8.1

Number of Orphans Children by G.N. Division - 2018

Divisional Secretariat-Kandawalai

No.	G.N. Division	Children lost Father	Children lost Mother	Children lost Parents	Total
1	Kumarapuram	14	3	2	19
2	Paranthan	2	7	2	11
3	Umaiylapuram	13	1	-	14
4	Elephantpass	-	-	-	0
5	Thaduvankoddi	2	4	1	7
6	Korakankaddu	15	6	2	23
7	Uriyan	8	17	2	27
8	Murasumoodai	13	3	-	16
9	Kandawalai	13	8	-	21
10	Periyakulam	13	7	1	21
11	Kalmadunagar	15	2	2	19
12	Tharumapuram west	11	0	3	14
13	Tharumapuram east	26	3	10	39
14	Puliyampookanai	33	4	3	40
15	Punnauneeravi	52	7	8	67
16	Piramanthanaru	29	8	12	49
Total		259	80	48	387

Table : 12.8.2

Number of Orphans Children by G.N. Division - 2018**Divisional Secretariat:-Karachchi**

No.	G.N. Division	Children lost Father	Children lost Mother	Children lost Parents	Total
1	Vannerikulam	20	7	6	33
2	Anaivilunthan	13	10	5	28
3	Kannakaipuram	12	6	2	20
4	Skanthapuram	20	5	3	28
5	Akkarayankulam	109	26	2	137
6	Konavil	21	10	12	43
7	Ponnagar	29	9	5	43
8	Bharathipuram	50	-	-	50
9	Malayalapuram	41	9	6	56
10	Vivekanandanagar	20	5	1	26
11	Krishnapuram	23	24	-	47
12	Uthayanagar East	11	2	4	17
13	Uthayanagar West	19	-	-	19
14	Ambalkulam	22	4	2	28
15	Selvanagar	36	7	-	43
16	Ananthapuram	29	3	2	34
17	Thondamanagar	38	-	-	38
18	Kanagambigaikulam	36	-	-	36
19	Ambalnagar	75	25	12	112
20	Thiruvaiaaru	0	-	1	1
21	Thiruvaiaaru West	2	6	1	9
22	Ratnapuram	34	7	5	46
23	Kilinochchi Town	26	2	8	36
24	Maruthanagar	19	5	3	27
25	Pannakandy	31	3	1	35
26	Kanakapuram	9	4	2	15
20	Thirunagar South	19	-	4	23
28	Thirunagar North	40	-	4	44
29	Kaneshapuram	18	1	2	21
30	Jeyanthinagar	70	-	7	77
31	Periyaparanthan	18	8	3	29
32	Uruthirapuram North	36	5	2	43
33	Uruthirapuram East	19	2	-	21
34	Uruthirapuram West	17	2	1	20
35	Sivanagar	19	2	-	21
36	Ottupulam	8	11	2	21
37	Puthumurippu	30	-	-	30
38	Vaddakkachchi	37	4	7	48
39	Civic Centre	22	-	-	22
40	Mayavanoor	28	8	2	38
41	Ramanathapuram	49	13	4	66
42	Mavadiamman	17	4	-	21
Total		1192	239	121	1552

Table:12.8.3

Number of Orphans Children by G.N. Division - 2018

Divisional Secretariat : Poonakary

No.	G.N. Division	Children lost Father	Children lost Mother	Children lost Parents	Total
1	Nallur	24	2	10	36
2	Alankerny	2	1	1	4
3	Kollakurichchi	14	2	-	16
4	Cheddiyakurichchi	6	11	1	18
5	Gnanimadam	1	1	-	2
6	Madduvilnadu East	6	2	-	8
7	Pallikuda	35	2	10	47
8	Madduvilnadu West	2	3	-	5
9	Paramankirai	2	2	1	5
10	Gowatharimunai	2	2	-	4
11	Jeyapuram North	4	1	-	5
12	Jeyapuram South	4	3	-	7
13	Kariyalainagapaaduvan	31	2	4	37
14	Pallavarajankaddu	2	1	2	5
15	Mulankavil	52	3	3	58
16	Nachchikuda	11	1	3	15
17	Kiranchi	13	3	4	20
18	Ponnaveli	20	3	16	39
19	Iranaimathanagar	30	3	1	34
Total		261	48	56	365

Table : 12.8.4

Number of Orphans Children by G.N. Division - 2018

Divisional Secretariat:- Pachchilaipalli

No.	G.N. Division	Children lost Father	Children lost Mother	Children lost Parents	Total
1	Kovilivayal	32	8	6	46
2	Iyakkachchi	12	2	3	17
3	Mukavil	91	5	1	97
4	Masar	7	-	5	12
5	Soranpattu	18	-	1	19
6	Tharmakerny	23	3	-	26
7	Pulopallai	12	8	-	20
8	Mullaiyadi	34	-	2	36
9	Thambakamam	33	-	4	37
10	Pallai Town	12	5	1	18
11	Pulopallai West	13	-	-	13
12	Allippallai	11	1	-	12
13	Kachchar velli	2	-	-	2
14	Arasarkerny	20	5	2	27
15	Itthavil	23	2	1	26
16	Mukamalai	13	2	2	17
17	Vempodukerny	6	-	-	6
18	Kilaly	17	-	2	19
Total		379	41	30	450

Table :12.9

Number of Disabled Children by GN Division and Type of Disability in Kilinochchi District- 2018

No.	G.N. Division	Reason for				Person who lost								
		Natural (On Birth)	War	Disaster	Total	One leg	Two legs	One hand	Two hands	One eye	Two eyes	Completely Disable	Other	Total
1	Karachchi	118	33	16	167	4	0	3	0	4	5	112	39	167
2	Kandawalai	50	8	9	67	2	2	1	0	5	2	0	55	67
3	Poonakary	0	0	0	0	5	0	1	0	2	0	0	32	40
4	Pachchilaipalli	17	6	0	23	3	1	0	0	2	1		16	23
Total		185	47	25	257	14	528	5	0	13	8		142	297

Table : 12.9.1

Number of Disabled Children by GN Division and Type of Disability - 2018

Divisional Secretariat-Kandawalai

No.	G.N. Division	Reason for Disable				Person who lost								
		Natural (On Birth)	War	Disaster	Total	One leg	Two legs	One hand	Two hands	One eye	Two eyes	Completely Disable	Other	Total
1	Kumarapuram	3	-	7	10	-	-	-	-	1	-	-	3	4
2	Paranthan	2	1	1	4	-	-	-	-	1	-	-	4	5
3	Umaiypuram	2	-	-	2	-	-	-	-	-	-	-	2	2
4	Elephantpass	0	-	-	0	-	-	-	-	-	-	-	0	0
5	Thaduvankoddi	1	-	-	1	-	-	-	-	-	-	-	1	1
6	Korakankaddu	6	2	-	8	-	2	-	-	-	-	-	6	8
7	Uriyan	1	-	-	1	-	-	-	-	-	-	-	4	4
8	Murasumoodai	1	-	-	1	-	-	-	-	-	-	-	1	1
9	Kandawalai	2	-	-	2	-	-	-	-	-	-	-	3	3
10	Periyakulam	3	-	-	3	-	-	-	-	-	-	-	4	4
11	Kalmanunagar	4	-	-	4	-	-	-	-	-	-	-	4	4
12	Tharumapuram west	4	-	-	4	-	-	-	-	-	-	-	5	5
13	Tharumapuram east	6	-	-	6	-	-	-	-	1	-	-	6	7
14	Puliyampookanai	3	-	-	3	-	-	-	-	-	-	-	3	3
15	Punnauneravi	7	3	1	11	1	-	-	-	1	2	-	5	9
16	Piramantharuru	5	2	-	7	1	-	1	-	1	-	-	4	7
Total		50	8	9	67	2	2	1	0	5	2	0	55	67

Table : 12.9.2

Number of Disabled Children by GN Division and Type of Disability - 2018

Divisional Secretariat:-Karachchi

No.	G.N. Division	Reason for Disable				Person who lost								
		Natural (On Birth)	War	Disaster	Total	One leg	Two legs	One hand	Two hands	One eye	Two eyes	Completely Disable	Other	Total
1	Vannerikulam	4	-	-	4	-	-	-	-	-	-	4	-	4
2	Anaivilunthan	2	1	-	3	-	-	-	-	-	-	3	-	3
3	Kannakaipuram	5	2	1	8	1	-	-	-	-	1	5	1	8
4	Skanthapuram	5	-	1	6	-	-	-	-	-	-	6	-	6
5	Akkarayankulam	6	5	2	13	-	-	-	-	1	1	7	4	13
6	Konavil	5	4	1	10	-	-	-	-	-	1	7	2	10
7	Ponnagar	6	-	-	6	-	-	-	-	-	-	4	2	6
8	Bharathipuram	2	-	-	2	-	-	-	-	-	-	2	-	2
9	Malayalapuram	1	1	1	3	-	-	-	-	-	-	2	1	3
10	Vivekanandanagar	5	-	-	5	-	-	-	-	-	-	4	1	5
11	Krishnapuram	3	-	-	3	-	-	-	-	-	-	3	-	3
12	Uthayanagar East	2	-	-	2	-	-	-	-	-	-	2	-	2
13	Uthayanagar West	5	1	1	7	-	-	-	-	1	-	3	3	7
14	Ambalkulam	7	1	2	10	-	-	-	-	-	-	7	3	10
15	Selvanagar	3	3	-	6	2	-	-	-	-	-	2	2	6
16	Ananthapuram	7	-	1	8	-	-	-	-	-	-	6	2	8
17	Thondamanagar	2	-	-	2	-	-	-	-	-	-	2	-	2
18	Kanagambigaikulam	3	-	-	3	-	-	-	-	-	-	3	-	3
19	Ambalnagar	4	1	-	5	-	-	1	-	-	-	4	-	5
20	Thiruvaiaru	-	-	1	1	-	-	1	-	-	-	-	-	1
21	Thiruvaiaru West	-	-	-	0	-	-	-	-	-	-	-	-	0

Number of Disabled Children by GN Division and Type of Disability - 2018

Divisional Secretariat:-Karachchi

No.	G.N. Division	Reason for Disable				Person who lost								
		Natural (On Birth)	War	Disaster	Total	One leg	Two legs	One hand	Two hands	One eye	Two eyes	Completely Disable	Other	Total
22	Ratnapuram	3	-	-	3	-	-	-	-	-	-	3		3
23	Kilinochchi Town	-	-	-	0	-	-	-	-	-	-	-		0
24	Maruthanagar	-	2	-	2	-	-	1	-	-	-	1		2
25	Pannakandy	-	-	-	0	-	-	-	-	-	-	-		0
26	Kanakapuram	6	-	-	6	-	-	-	-	-	2	4		6
27	Thirunagar South	-	-	-	0	-	-	-	-	-	-	-		0
28	Thirunagar North	-	1	-	1	-	-	-	-	-	-	1		1
29	Kaneshapuram	-	-	-	0	-	-	-	-	-	-	-		0
30	Jeyanthinagar	8	3	-	11	-	-	-	-	-	-	7	4	11
31	Periyaparanthan	2	-	-	2	-	-	-	-	-	-	2		2
32	Uruthirapuram North	1	-	-	1	-	-	-	-	-	-	1		1
33	Uruthirapuram East	4	-	-	4	-	-	-	-	-	-	3	1	4
34	Uruthirapuram West	1	-	-	1	-	-	-	-	-	-	1		1
35	Sivanagar	-	1	1	2	-	-	-	-	-	-	-	2	2
36	Ottupulam	2	-	1	3	-	-	-	-	1	-	2		3
37	Puthumurippu	2	1	1	4	-	-	-	-	-	-	2	2	4
38	Vaddakkachchi	2	-	1	3	-	-	-	-	-	-	3		3
39	Civic Centre	2	1	-	3	-	-	-	-	-	-	2	1	3
40	Mayavanoor	-	2	-	2	-	-	-	-	1	-	-	1	2
41	Ramanathapuram	6	2	1	9	1	-	-	-	-	-	4	4	9
42	Mavadiamman	2	1	-	3	-	-	-	-	-	-	-	3	3
Total		118	33	16	167	4	0	3	0	4	5	112	39	167

Table : 12.9.3

Number of Disabled Children by GN Division and Type of Disability - 2018

Divisional Secretariat : Poonakari

No.	G.N. Division	Reason for Disable				Person who lost								
		Natural (On Birth)	War	Disaster	Total	One leg	Two legs	One hand	Two hands	One eye	Two eyes	Completely Disable	Other	Total
1	Nallur	-	-	-	0	-	-	-	-	-	-	-	1	1
2	Alankerny	-	-	-	0	-	-	-	-	-	-	-	-	0
3	Kollakurichchi	-	-	-	0	-	-	-	-	-	-	-	-	0
4	Cheddiyakurichchi	-	-	-	0	-	-	-	-	-	-	-	1	1
5	Gnanimadam	-	-	-	0	1	-	-	-	-	-	-	2	3
6	Madduvilnadu East	-	-	-	0	-	-	-	-	-	-	-	0	0
7	Pallikuda	-	-	-	0	-	-	-	-	-	-	-	1	1
8	Madduvilnadu West	-	-	-	0	-	-	-	-	-	-	-	6	6
9	Paramankirai	-	-	-	0	-	-	-	-	-	-	-	-	0
10	Gowatharimunai	-	-	-	0	-	-	-	-	-	-	-	2	2
11	Jeyapuram North	-	-	-	0	-	-	-	-	-	-	-	1	1
12	Jeyapuram South	-	-	-	0	-	-	-	-	-	-	-	1	1
13	Kariyalainagapaaduvan	-	-	-	0	1	-	1	-	-	-	-	4	6
14	Pallavarajankaddu	-	-	-	0	-	-	-	-	-	-	-	4	4
15	Mulankavil	-	-	-	0	-	-	-	-	-	-	-	3	3
16	Nachchikuda	-	-	-	0	-	-	-	-	-	-	-	0	0
17	Kiranchi	-	-	-	0	2	-	-	-	1	-	-	5	8
18	Ponnaveli	-	-	-	-	-	-	-	-	-	-	-	-	0
19	Iranaimathanagar	-	-	-	-	1	-	-	-	1	-	-	1	3
Total		0	0	0	0	5	0	1	0	2	0		32	40

Table: 12.9.4

Number of Disabled Children by GN Division and Type of Disability - 2018

Divisional Secretariat:- Pachchilaipalli

No.	G.N. Division	Reason for Disable				Person who lost								
		Natural (On Birth)	War	Disaster	Total	One leg	Two legs	One hand	Two hands	One eye	Two eyes	Completely Disable	Other	Total
1	Kovilivayal	-	1	-	1	-	-	-	-	-	-	-	1	1
2	Iyakkachchi	1	1	-	2	1	1	-	-	-	-	-	-	2
3	Mukavil	2	-	-	2	-	-	-	-	-	-	-	2	2
4	Masar	-	-	-	0	-	-	-	-	-	-	-	-	0
5	Soranpattu	-	-	-	0	-	-	-	-	-	-	-	-	0
6	Tharmakerny	2	-	-	2	-	-	-	-	1	-	-	1	2
7	Pulopallai	2	-	-	2	-	-	-	-	-	-	-	2	2
8	Mullaiyadi	-	-	-	0	-	-	-	-	-	-	-	-	0
9	Thambakamam	3	-	-	3	-	-	-	-	-	-	-	3	3
10	Pallai Town	1	-	-	1	-	-	-	-	-	-	-	1	1
11	Pulopallai West	-	-	-	0	-	-	-	-	-	-	-	-	0
12	Allippallai	2	-	-	2	-	-	-	-	-	1	-	1	2
13	Kachchar velli	1	-	-	1	-	-	-	-	-	-	-	1	1
14	Arasarkerny	-	1	-	1	-	-	-	-	-	-	-	1	1
15	Iththavil	-	3	-	3	1	-	-	-	1	-	-	1	3
16	Mukamalai	2	-	-	2	-	-	-	-	-	-	-	2	2
17	Vempodukerny	-	-	-	0	-	-	-	-	-	-	-	-	0
18	Kilaly	1	-	-	1	1	-	-	-	-	-	-	-	1
Total		17	6	0	23	3	1	0	0	2	1	0	16	23

Table : 12.10

Number of Children Home in Children Home by Divisional Secretariat - 2018

No	Divisional Secretariat	Name of Children Home	Male	Female	Total	Single Parents	Both Parents Lost	Separate	Poverty	Total	Telephone Number
1	Karachchi	Karuna Nilayam CH	-	15	15	10	1	3	2	16	0212285836
		Mahadeva Aachchiramam CH	56	186	242	131	15	38	91	275	0214923118
		Gandhi Nilayam CH	27	-	27	11	7	7	11	36	
		Holy Family CH	-	16	16	10	-	3	12	25	0212284295
		Arivuchchola Children Home	91	-	91	75	4	15	12	106	0212283313
		Arobanam Children Home	27	-	27	16	2	4	4	26	0212285028
		Triest Children Home	-	23	23	11	4	8	3	26	0212060694
		Senjsolai Children Home	25	124	149	111	17	16	18	162	0715354504
		Total	226	364	590	375	50	94	153	672	

Source:- District Child Unit, District Secretariat, Kilinochchi

Table : 12.11

Children Details of Kilinochchi District - 2018

No	Details	Divisional Secretariat				Total Children
		Karachchi	Kandawalai	Poonakari	Pachchilaipallii	
1	No .of Total Children	25262	6987	8903	3835	44987
2	No.of Going Children	18753	5103	6038	2461	32355
3	No.of School	42	24	24	14	104
4	No. of School Droppers	22	11	-	-	33
5	No.of Irregular Attending Students	193	49	3	16	261
6	No. of Both Parent Lost Children	107	31	51	10	199
7	No.of Children who lost Father	1171	325	269	172	1937
8	No.of Children who lost Mother	154	40	75	24	293
9	No.of Separated Children from Father	849	116	157	135	1257
10	No.of Separated Children from Mother	79	10	10	7	106
11	No.of Children Living in Children Home	226	110	45	44	425
12	No.of Child Labour	4	4	-	-	8
13	No.of Disable Children	164	65	47	23	299
14	No.of Special Needs Children	66	15	9	5	95
15	No.of Malnutrition Children	487	471	682	67	1707
16	No .of Children with Medical Needs	201	33	9	9	252
17	No .of Children with Acute Diseases	42	19	3	4	68
18	No .of Children without Birth Certificate	57	104	47	22	230
19	No.of Teenage Pregnancies	28	19	3	4	54
20	No.of Pre-School	98	39	55	25	217
21	No.of Pre-School Children	2356	820	852	424	4452
22	No.of Pre-School Teachers	262	94	110	49	515
23	No.of Pre-School Providing Nutrition Food	15	17	14	-	46
24	No.of Pre-School not Providing Nutrition Food	83	22	41	25	171
25	No.of Children under the Provision of Nutrition Programme	341	245	238	-	824
26	No.of Children not coming under the Nutrition Providing Programme	2015	575	660	865	4115
27	No.of Children Clubs	42	16	19	18	95
28	No.of Children in Children Clubs	2527	880	910	774	5091
29	No.of Registered Children Clubs	33	16	18	17	84
30	No.of Unregistered Children Clubs	9	-	1	1	11
31	No.of Village Child Development Committee	42	15	19	18	94
32	No.of Children with marginal income families	15222	4192	283	165	19862

Source:- District Child Unit, District Secretariat, Kilinochchi

Table : 12.12

Details of Mine / UXO Causalty Kilinochchi District 2018

No.	Divisional Secretariat	Injured	Killed	Grand Total
1	Karachchi	-	-	-
2	Kandawalai	-	-	-
3	Poonakary	-	-	-
4	Pachchilaipalli	2	-	2
Total		2	0	2

Table:12.13

Number of Mine / UXO Causalty by Year 1993 - 2018

Year	Number Mine / UXO Causalty
1993	1
1994	1
1997	1
1998	2
1999	4
2000	34
2001	41
2002	13
2003	15
2004	4
2005	4
2006	1
2007	1
2010	9
2011	5
2012	4
2013	5
2014	2
2015	-
2016	5
2017	7
2018	6

Table : 12.14

Number of Mines Cleared by Year and Device Type 2003-2018

Year	Device Type				Grand Total
	Anti Personal Land Mines	Anti Tank Land Mines	UXO	SAA	
2003	4,418	9	2,640	-	7,067
2004	7,096	35	2,510	-	9,641
2005	3,468	1	2,578	-	6,047
2006	653	-	2,123	-	2,776
2007	716	-	715	-	1,431
2009	1,281	-	14,779	-	16,060
2010	7,899	9	106,678	-	114,586
2011	16,389	32	43,298	-	59,719
2012	12,782	67	34,886	-	47,735
2013	11,876	194	6,820	-	18,890
2014	9,713	60	1,307	-	11,080
2015	8,196	26	2,642	-	10,864
2016	24388	78	1677	-	26,143
2017	4,915	53	1,431	-	6,399
2018	23,231	62	7,720	38,558	69,571
Total	137,021	626	231,804	38,558	332,039

Source:- District Mine Action Unit, District Secretariat, Kilinochchi

Table : 12.15

Beneficiaries under Social Service Assistance by Divisional Secretariat - 2018

No	G.N. Division	Public Assistance monthly allowance (PAMA)	TB	Lebrosy	Cancer	Casual Relief	Rehabilitation for PAMA Recipients	Other	Total
1	Karachchi	4,012	19	3	164	14	0	0	4,212
2	Kandawalai	2,171	11	1	58	21	0	0	2,262
3	Poonakary	1,885	0	0	31	4	0	0	1,920
4	Pachchilaipalli	765	5	0	30	1	0	22	823
Total		8,833	35	4	283	40	0	22	9,217

Table E : 12.15.1

Beneficiaries under Social Service Assistance by G.N Division - 2018

Divisional Secretariat-Kandawalai

No	G.N. Division	Public Assistance monthly allowance (PAMA)	TB	Lebrosy	Cancer	Casual Relief	Rehabilitation for PAMA Recipients	Other	Total
1	Kumarapuram	80	-	-	4	3	-	-	87
2	Paranthan	228	-	-	4	1	-	-	233
3	Umaiypuram	62	-	-	1	-	-	-	63
4	Elephantpass	8	-	-	-	-	-	-	8
5	Thaduvankoddi	41	-	-	1	-	-	-	42
6	Korakankaddu	124	2	-	8	-	-	-	134
7	Uriyan	85	-	-	5	-	-	-	90
8	Murasumoodai	67	1	-	3	1	-	-	72
9	Kandawalai	136	-	-	2	2	-	-	140
10	Periyakulam	105	1	-	2	-	-	-	108
11	Kalmaidunagar	264	2	-	9	7	-	-	282
12	Tharumapuram west	99	-	1	2	2	-	-	104
13	Tharumapuram east	148	-	-	1	-	-	-	149
14	Puliyampookanai	116	-	-	1	2	-	-	119
15	Punnauneeravi	394	2	-	10	-	-	-	406
16	Piramanthanaru	214	3	-	5	3	-	-	225
Total		2171	11	1	58	21	0	0	2262

Table : 12.15.2

Beneficiaries under Social Service Assistance by G.N Division - 2018

Divisional Secretariat:-Karachchi

No	G.N. Division	Public Assistance monthly allowance (PAMA)	TB	Lebrosy	Cancer	Casual Relief	Rehabilitation for PAMA Recipients	Other	Total
1	Vannerikulam	103	1	-	3	-	-	-	107
2	Anaivilunthan	126	-	-	3	-	-	-	129
3	Kannakaipuram	80	-	-	3	-	-	-	83
4	Skanthapuram	121	-	-	5	-	-	-	126
5	Akkarayankulam	148	1	-	4	-	-	-	153
6	Konavil	222	-	1	6	3	-	-	232
7	Ponnagar	109	1	-	3	-	-	-	113
8	Parathipuram	127	0	-	4	-	-	-	131
9	Malayalapuram	100	2	-	3	-	-	-	105
10	Vivekanandanagar	63	-	-	5	-	-	-	68
11	Krishnapuram	145	-	-	3	-	-	-	148
12	Uthayanagar East	113	1	-	7	-	-	-	121
13	Uthayanagar West	96	1	-	3	-	-	-	100
14	Ambalkulam	119	2	-	5	1	-	-	127
15	Selvanagar	119	1	-	7	-	-	-	127
16	Ananthapuram	67	-	2	5	-	-	-	74
17	Thondamanagar	28	-	-	1	-	-	-	29
18	Kanagambigaikulam	54	-	-	2	-	-	-	56
19	Ambalnagar	200	1	-	10	2	-	-	213
20	Thiruvaiaru	45	-	-	2	1	-	-	48
21	Thiruvaiaru West	27	-	-	-	-	-	-	27
22	Ratnapuram	64	-	-	4	-	-	-	68
23	Kilinochchi Town	63	1	-	3	-	-	-	67
24	Maruthanagar	86	-	-	1	-	-	-	87
25	Pannakandy	81	-	-	2	1	-	-	84

Beneficiaries under Social Service Assistance by G.N Division - 2018

Divisional Secretariat:-Karachchi

No	G.N. Division	Public Assistance monthly allowance (PAMA)	TB	Lebrosy	Cancer	Casual Relief	Rehabilitation for PAMA Recipients	Other	Total
26	Kanakapuram	35	-	-	2	-	-	-	37
27	Thirunagar South	55	-	-	3	-	-	-	58
28	Thirunagar North	86	-	-	2	-	-	-	88
29	Kaneshapuram	30	2	-	-	-	-	-	32
30	Jeyanthinagar	109	1	-	3	-	-	-	113
31	Periyaparathan	96	-	-	1	-	-	-	97
32	Uruthirapuram North	99	1	-	8	1	-	-	109
33	Uruthirapuram East	90	-	-	4	2	-	-	96
34	Uruthirapuram West	59	-	-	6	-	-	-	65
35	Sivanagar	96	-	-	2	-	-	-	98
36	Ottupulam	84	-	-	4	-	-	-	88
37	Puthumurippu	104	1	-	6	-	-	-	111
38	Vaddakkachchi	92	-	-	12	1	-	-	105
39	Civic Centre	42	-	-	4	-	-	-	46
40	Mayavanoor	170	1	-	3	2	-	-	176
41	Ramanathapuram	175	-	-	9	-	-	-	184
42	Mavadiamman	84	1	-	1	-	-	-	86
Total		4,012	19	3	164	14	0	0	4,212

Table :12.15.3

Beneficiaries under Social Service Assistance by G.N Division - 2018

Divisional Secretariat : Poonakary

No	G.N. Division	Public Assistance monthly allowance (PAMA)	TB	Lebrosy	Cancer	Casual Relief	Rehabilitation for PAMA Recipients	Other	Total
1	Nallur	177	-	-	1	-	-		178
2	Alankerny	20	-	-	-	-	-		20
3	Kollakurichchi	74	-	-	-	-	-		74
4	Cheddiyakurichchi	54	-	-	-	-	-		54
5	Gnanimadam	40	-	-	1	-	-		41
6	Madduvilnadu East	39	-	-	1	-	-		40
7	Pallikuda	219	-	-	2	-	-		221
8	Madduvilnadu west	74	-	-	1	-	-		75
9	Paramankirai	60	-	-	1	-	-		61
10	Gowatharimunai	45	-	-	1	-	-		46
11	Jeyapuram North	92	-	-	1	-	-		93
12	Jeyapuram South	56	-	-	1	-	-		57
13	Kariyalainagapaduvan	160	-	-	3	1	-		164
14	Pallavarayankaddu	95	-	-	3	2	-		100
15	Mulankavil	172	-	-	6	-	-		178
16	Nachchikuda	140	-	-	3	1	-		144
17	Kiranchi	123	-	-	2	-	-		125
18	Ponnaveli	127	-	-	3	-	-		130
19	Iranaitivu	118	-	-	1	-	-		119
Total		1,885	0	0	31	4	0	0	1,920

Beneficiaries under Social Service Assistance by G.N Division - 2018

Divisional Secretariat:- Pachchilaipalli

No	G.N. Division	Public Assistance monthly allowance (PAMA)	TB	Lebrosy	Cancer	Casual Relief	Rehabilitation for PAMA Recipients	Other	Total
1	Kovilivayal	56	-	-	-	-	-		56
2	Iyakkachchi	38	1	-	3	-	-	5	47
3	Mukavil	61	-	-	-	-	-		61
4	Masar	33	-	-	-	-	-		33
5	Soranpattu	42	1	-	5	1	-	1	50
6	Tharmakerny	30	-	-	-	-	-		30
7	Pulopallai	48	-	-	-	-	-		48
8	Mullaiyadi	48	-	-	-	-	-		48
9	Thambakamam	91	-	-	-	-	-		91
10	Pallai Town	25	3	-	17	-	-	11	56
11	Pulopallai West	29	-	-	-	-	-		29
12	Allippallai	25	-	-	-	-	-		25
13	Kachchar velli	13	-	-	-	-	-		13
14	Arasarkerny	43	-	-	-	-	-		43
15	Iththavil	61	-	-	-	-	-		61
16	Mukamalai	46	-	-	3	-	-		49
17	Vempodukerny	18	-	-	-	-	-		18
18	Kilaly	58	-	-	2	-	-	5	65
Total		765	5	0	30	1	0	22	823

Table : 12.16

Number of Mentally Affected Over 18 Age Person, Children and Child Labour by G.N Division - 2018

No.	G.N. Division	Mentally affected Children		Child Labourers	
		Male	Female	Male	Female
1	Karachchi	32	34	2	2
2	Kandawalai	15	9	0	0
3	Poonagari	1	5	0	0
4	Pachchilaipalli	1	4	-	-
Total		49	52	2	2

Table : 12.16.1

Number of Mentally Affected Over 18 Age Person, Children and Child Labour by G.N Division - 2018

Divisional Secretariat-Kandawalai

No.	G.N. Division	Mentally affected Children		Child Labourers	
		Male	Female	Male	Female
1	Kumarapuram	1	1	-	-
2	Paranthan	1	-	-	-
3	Umaiyalpuram	-	1	-	-
4	Elephantpass	-	-	-	-
5	Thadduvankoddy	3	1	-	-
6	Korakkankaddu	-	-	-	-
7	Uriyan	2	-	-	-
8	Murasumoddoi	1	-	-	-
9	Kandawalai	2	-	-	-
10	Periyakulam	2	-	-	-
11	Kalmaidunagar	-	2	-	-
12	Tharmapuram West	1	1	-	-
13	Tharmapuram East	1	1	-	-
14	Puliyampokkanai	1	-	-	-
15	Punnaineeravi	-	-	-	-
16	Piramantharu	-	2	-	-
Total		15	9	0	0

Table : 12.16.2

Number of Mentally Affected Over 18 Age Person, Children and Child Labour by G.N Division - 2018

Divisional Secretariat:-Karachchi

No.	G.N. Division	Mentally affected Children		Child Labourers	
		Male	Female	Male	Female
1	Vannerikulam	-	-	1	1
2	Anaivilunthan	2	1	1	1
3	Kannakaipuram	-	2	-	-
4	Skanthapuram	1	2	-	-
5	Akkarayankulam	2	1	-	-
6	Konavil	-	3	-	-
7	Ponnagar	3	2	-	-
8	Parathipuram	-	-	-	-
9	Malayalapuram		-	-	-
10	Vivekanandanagar	2	1	-	-
11	Krishnapuram	1	2	-	-
12	Uthayanagar East	1	-	-	-
13	Uthayanagar West	2	4	-	-
14	Ambalkulam	3	1	-	-
15	Selvanagar	1	-	-	-
16	Ananthapuram	2	2	-	-
17	Thondamanagar	1	1	-	-
18	Kanagambigaikulam	-	-	-	-
19	Ambalnagar	2	2	-	-
20	Thiruvaiaru	-	-	-	-
21	Thiruvaiaru West	-	-	-	-
22	Ratnapuram	-	-	-	-
23	Kilinochchi Town	-	-	-	-
24	Maruthanagar	-	-	-	-
25	Pannakandy	1	1	-	-

Number of Mentally Affected Over 18 Age Person, Children and Child Labour by G.N Division - 2018

Divisional Secretariat:-Karachchi

No.	G.N. Division	Mentally affected Children		Child Labourers	
		Male	Female	Male	Female
26	Kanakapuram	-	1	-	-
27	Thirunagar South	-	-	-	-
28	Thirunagar North	-	-	-	-
29	Kaneshapuram	-	-	-	-
30	Jeyanthinagar	3	3	-	-
31	Periyaparanthan	-	-	-	-
32	Uruthirapuram North	-	-	-	-
33	Uruthirapuram East	1	1	-	-
34	Uruthirapuram West	1	-	-	-
35	Sivanagar	-	-	-	-
36	Ottupulam	1	2	-	-
37	Puthumurippu	1	-	-	-
38	Vaddakkachchi	-	1	-	-
39	Civic Centre	-	1	-	-
40	Mayavanoor	-	-	-	-
41	Ramanathapuram	1	-	-	-
42	Mavadiamman	-	-	-	-
Total		32	34	2	2

Table: 12.16.3

Number of Mentally Affected Over 18 Age Person, Children and Child Labour by G.N Division - 2018

Divisional Secretariat : Poonakary

No.	G.N. Division	Mentally Affected Children		Child Labourers	
		Male	Female	Male	Female
1	Nallur	-	-	-	-
2	Alankerny	-	-	-	-
3	Kollakurichchi	-	-	-	-
4	Cheddiyakurichchi	-	2	-	-
5	Gnanimadam	-	1	-	-
6	Madduvilnadu East	-	-	-	-
7	Pallikuda	-	-	-	-
8	Madduvilnadu west	-	-	-	-
9	Paramankirai	-	-	-	-
10	Gowatharimunai	-	-	-	-
11	Jeyapuram North	-	1	-	-
12	Jeyapuram South	-	-	-	-
13	Kariyalainagapaduvan	-	-	-	-
14	Pallavarayankaddu	1	-	-	-
15	Mulankavil	-	-	-	-
16	Nachchikuda	-	1	-	-
17	Kiranchi	-	-	-	-
18	Ponnaveli	-	-	-	-
19	Iranaitivu	-	-	-	-
Total		1	5	0	0

Table : 12.16.4

Number of Mentally Affected Over 18 Age Person, Children and Child Labour by G.N Division - 2018

Divisional Secretariat:- Pachchilaipalli

No.	G.N. Division	Mentally affected Children		Child Labourers	
		Male	Female	Male	Female
1	Kovilivayal	-	1	-	-
2	Iyakkachchi	-	-	-	-
3	Mukavil	-	1	-	-
4	Masar	-	-	-	-
5	Soranpattu	-	-	-	-
6	Tharmakerny	-	-	-	-
7	Pulopallai	-	-	-	-
8	Mullaiyadi	-	-	-	-
9	Thambakamam	1	1	-	-
10	Pallai Town	-	1	-	-
11	Pulopallai West	-	-	-	-
12	Allippallai	-	-	-	-
13	Kachchar velli	-	-	-	-
14	Arasarkerny	-	-	-	-
15	Iththavil	-	-	-	-
16	Mukamalai	-	-	-	-
17	Vempodukerny	-	-	-	-
18	Kilaly	-	-	-	-
Total		1	4	0	0

Table :12.17

Summary Report on Disaster kilinochchi District - 2018

Nature of the Disaster :- Floods

No	Divisional Secretariat	No . of Affected		No.of Deaths	No . of Persons Injured	Missing	House Damaged		No . of Camps	In Camps	
		Families	Members				Completely	Partially		No.of Families	No.of Members
1	Karachchi	12,371	38,901	-	-	-	352	906	10	416	1,509
2	Kandawalai	7,917	25,819	1	2	-	158	1,374	11	1,797	5,744
3	Poonakary	2,775	6,538	-	-	-	3	693	1	39	127
4	Pachchilaipalli	2,218	7,270	-	-	-	1	457	5	162	596
Total		25,281	78,528	1	2	-	514	3,430	27	2,414	7,976

Table : 12.18

Drought Affected People in Kilinochchi District - 2018

No	Divisional Secretariat	No.of Families	No.of Members
1	Karachchi	19,368	62,365
2	Kandawalai	5,692	18,514
3	Poonakary	5,924	21,399
4	Pachchilaipalli	3,465	11,621
Total		34,449	113,899

Source:- Disaster Relief Service Centre, District Secretariat, Kilinochchi



Chapter XIII

Table : 13.1

Summary of Development Projects – Kilinochchi District 2018

S.No	Sector / Projects	No.of Projects	Allocation (Mn)
1	Ministry of Prison Reform ,Resettlement and Hindu Religious Affairs	17	403.97
2	Ministry of National Policies & Economic Affairs	232	140.05
3	Ministry of Fisheries	6	17.35
4	Ministry of Home Affairs	12	50.00
5	Ministry of National Integration , Reconciliation & Official Language	36	185.00
6	Ministry of Disaster Management	5	9.50
7	Ministry of Sports	2	2.00
8	Ministry of Hill Country	1	14.90
9	Ministry of Youth Affairs ,Project Management & Southern Development	3	35.90
10	Ministry of Commerce & Industry	18	27.00
11	President Secretariat	19	25.11
12	Department of Samurdhi	11	20.94
13	Provincial Fund	169	414.59
14	National Housing Development Authority	6	395.52
Total		537	1741.83

Table :- 13.2

**Summary of the Progress Report Implemented by National Level, District & Divisional & Other NGO in
Kilinochchi District in 2018**

S.No	Type of NGO	No of NGOO	No of Projects	Total Allocation (Rs in Mn)	Total Expenditure (Rs in Mn)	No of Beneficiaries
1	International & National Level	30	999	691.00	691.00	26.136
2	Any Other Organization	9	22	12.67	12.67	6,850.00
Total		39	1021	703.67	703.67	6,876.136

Source:- District Planning Secretariat

Table : 13.3

Samurdhi Programme - 2018

No	Discription of Work	No .of Benificiaries	Expenditure (Rs Mn)	Total (Rs MN)
Development Activities				
1	Livelihood Project	192	4.90	4.98
2	Marketing	16	1.69	1.70
3	Model Village	169	8.00	8.00
4	Housing Lottary	48	9.60	9.60
5	Thiriyapiyasa Housing Scheme	14	2.80	2.80
6	Special Project	0	-	-
7	Infrastructure	1	0.13	0.13
Stame Distribution ,Social Security Benefit				
1	Death	168	2.50	2.50
2	Marriage	308	2.30	2.30
3	Illness	727	1.80	1.80
4	Sithora	7429	11.14	11.14
5	Housing Lottery	139	0.69	0.69
6	Commission		0.74	0.74
Samurdhi Bank Activities / Saving, Issue of Loan				
1	Agricuture	9	0.20	0.20
2	Self Employment	8329	233.00	233.00
3	Livelihood Reinvoied	947	28.00	28.00
4	Livelihood Development	10990	710.00	710.00
5	Rataviruwo	3	0.90	0.90
6	Shakana Aruna	99	1.20	1.20
7	Ririya Sawiya	328	20.00	20.00

Source: - Department of Divi Neguma Development

Table : 13.4

Provincial Specific Development Grant (PSDG) in Kilinochchi District 2018

S.No	Name of Department.	Allocation Rs.in Mn	Expenditure Rs.in Mn
1	Transport	7.79	5.77
2	Housing	4.50	4.50
3	Local Authority Roads	61.00	47.21
4	Community Water Supply	7.80	4.08
5	Waste Management	3.00	2.29
6	Local Authority Services	4.00	2.66
7	Rural Electrification	6.00	4.49
8	Rural Development	9.24	9.12
9	Provincial Roads	88.58	86.56
10	Land Administration	0.06	0.06
11	Agriculture	30.73	25.70
12	Livestock	27.00	23.38
13	Irrigation	32.00	23.36
14	Inland Fisheries	8.82	4.74
15	Education	47.32	42.94
16	Cultural Affairs	0.50	0.01
17	Health	50.00	46.11
18	Indigenous Medicine	7.00	7.00
19	Probation & Childcare Services	11.90	8.22
20	Women Affairs	1.91	1.84
21	Industries	1.20	1.20
22	Social Services	3.95	3.45
23	Cooperative Development	0.29	0.21
Total		414.59	354.90

Source -Provincial Planning Secretariat, Northern Province



Chapter XIV

Table : 14.1

Sports Clubs in Kilinochchi District - 2018

DS DIVISION	NO.of Sports Clups	Total Membership		
		Male	Female	Total
Karachchi	38	1572	434	2006
Kandawalai	16	671	224	895
Poonakary	21	1243	397	1640
Pachchilaipalli	19	718	313	1031
Total	94	4204	1368	5572

Source: District Sports

Table : 14.2

Details of Sports Clubs in Kilinochchi District - 2018

Table : 14.2.1

Divisional Secretariat : Kandawalai

No	DS Division	Name of Sports Club	Location
1	Kandawalai	Youth Circle S.C	Paranthan
2		Murasoli S.C	Murasumoddi
3		Paranthan Center S.C	Paranthan
4		Elantharakai S.C	Thaarapuram
5		Roopan S.C	Kandawali
6		St.Antonys S.C	Kalmadu Nagar
7		Kalmadu S.C	Kalmadu Nagar
8		Puthiya Sooriyan S.C	Piramanthan Aaru
9		Royal S.C	Punnaineeravi
10		Vinayakar S.C	Punnaineeravi
11		Gaanthigi S.C	Thadduvan Koddi
12		Elanthalir S.C	Periyakulam
13		Vilaipoomi S.C	Korakkan Kaddu
14		Valluvan S.C	Puliyam Pokkanai
15		Ampikai S.C	Punnaineeravi
16		Kadal Meen S.C	Kallaaru

Source: District Sports Officer, Kachcheri, Kilinochchi

Table :- 14.2.2

Details of Sports Clubs in Kilinochchi District - 2018

Divisional Secretariat : Karachchi

No	DS Division	Name of Sports Club	Location
1	Karachchi	Vanavil S.C	Vannerikulam
2		Painthamil S.C	Anaivilunthan
3		Skantha S.C	Skanthapuram
4		Gnanothaya S.C	Akkarayankulam
5		Vanathaarakai S.C	Uniyankulam
6		Olinila S.C	Kanthikiramam
7		Young star S.C	Konavil
8		Puthiyaoli S.C	Ponnagar center
9		Aathavan S.C	Bharathipuram
10		Puthiyaparathi S.C	Malayalpuram
11		Krusnaparathi S.C	Vivekanandanagar
12		Vipulanatha S.C	Krusnapuram
13		Vidivelli S.C	Vinayakapuram
14		Uthayanila S.C	Uthaya nagar
15		Ilanthendral S.C	Ambalkulam
16		Senthanal S.C	Selvanagar
17		Maththyatherar S.C	Ananthapuram
18		New Star S.C	Uthaya nagar West
19		Thooya tamil S.C	Kanagambikai kulam
20		Kalaimakal S.C	Santhapuram
21		Center S.C	Thiruvaiyaaru West
22		Mahatheepam S.C	Kilinochchi Town
23		Uthayatharakai S.C	aruthan Nagar
24		Sudaroli S.C	Pannakandy
25		Kanakapuram S.C	Kanakapuram
26		Thirunagar S.C	Thirunagar
27		Mahatheva S.C	Jeynathi Nagar
28		Jeynathi nagar S.C	Jeynathi Nagar
29		Vaanavil S.C	Periyaparathan
30		Ulavar Onriyam S.C	Uruththirapuram
31		Santhirothayan S.C	Uruththirapuram
32		Uruthirapuram S.C	Uruththirapuram
33		Kathiravan S.C	Oddupulam
34		Uthayasooriyam S.C	Puthumurippu
35		Elanthalir S.C	Vaddakachchi
36		Lucky Star S.C	Civic Center
37		Alakapuri S.C	Ramanathapuram
38		Kurinchi S.C	Ramanathapuram

Source: District Sports Officer, Kachcheri, Kilinochchi
292 Kilinochchi District

Table :- 14.2.3

Details of Sports Clubs in Kilinochchi District - 2018

Divisional Secretariat : Poonakary

No	DS Division	Name of Sports Club	Location
1	Poonakary	St.Marys S.C	Nachchikuda
2		Everedy S.C	Nallur
3		Annah S.C	Thambirai
4		Jolly Boys S.C	Pallikuda
5		St.Marys S.C	Iranai matha Nagar
6		Sentharakai S.C	Kiranchchi
7		Vinayakar S.C	Mulankavil
8		Jegameedpar S.C	Valaipaadu
9		Iyanar S.C	Pallikuda
10		Central Friends S.C	Madduvilnadu West
11		Friend S.C	Jeyapuram
12		Kalaimakal S.C	Ponnaveley
13		Jinna S.C	Nachchikuda
14		St.James S.C	Nachchikuda
15		St.Antonys s.C	Kariyalanakapaduvan
16		Saraswathi S.C	Mulankavil
17		Sevvaanam S.C	Nallur
18		Pallavan S.C	Nakapaduvan
19		St.Annes S.C	Ponnaveley
20		Elanthalir S.C	Pallikuda
21		Sebastian S.C	Sebastriyan Puram

Source: District Sports Officer, Kilinochchi

Table :- 14.2.4

Details of Sports Clubs in Kilinochchi District - 2018

Divisional Secretariat : Pachchilaipalli

No	DS Division	Name of Sports Club	Location
1	Pachchilaipalli	lynkaran S.C	Kovilvayal
2		Athavan S.C	Iyakkachchi
3		Vanavil S.C	Mugavil
4		Valarmathi S.c	Mashar
5		Parasakthi S.c	Soranpattu
6		Poothavarayar S.C	Tharmakerny
7		Athisayam S.C	Pulopalai
8		Vinayakar S.C	Mullaiyadi
9		Thurka S.C	Thampakamam
10		Sripathi S.C	Pallain Town
11		St.Marys S.C	Pullopalai
12		Salai S.C	Allipalai
13		St.Peters S.C	Pullopalai East
14		New Elanthendral S.C	Mugamalai
15		Ilanthendral S.C	Kilaly
16		Kennedy S.C	Iththavil
17		Hindu youth S.C	Thampakamam
18		Pirathapan S.C	Pulopalai West
19		New Ilanthalir S.C	Arsar Kerny

Source: District Sports Officer, Kachcheri, Kilinochchi



Chapter XV

Table : 15.1

Details of Banks in Kilinochchi District - 2018

S.No	Name of Bank	No. of Branches	No of ATMs	No of School Saving Units	No of Account Holders			No of Staff
					Saving A/C	Current A/C	Fixed Deposit	
1	Bank of Ceylon	7	6	5	103,258	1,046	4,633	44
2	People Bank	4	5	3	124,112	836	4,089	46
3	DFCC Bank	1	1	-	2,607	71	191	8
4	Commercial Bank	2	6	-	19,069	227	1,664	16
5	Hatton National Bank	2	6	-	15,268	233	682	19
6	Naional Development Bank	-	1	-	-	-	-	-
7	Pan Asia Bank	1	1	-	2,624	64	228	6
8	Sampath Bank	1	1	-	11,730	177	321	9
9	Seylan Bank	1	1	-	559	128	227	8
10	Naional Saving Bank	1	1	-	48,970	-	5,951	11
11	Sanasa Devt Bank	1	-	-	7,579	-	160	11
12	Preeshiya Sanwardana Bank	1	-	-	29,629	-	1,079	5
13	Samurthi Bank	7	-	-	103,829	-	-	-
Total		29	29	8	469,234	2,782	19,225	183

Table : 15.2

Details of Financial organization in Kilinochchi District - 2018

S.No.	Name of Financial Organization	No. of Branches
1	Alliance Fiance Company PLC	1
2	Asia Asset Finance PLC	1
3	Central Finance	1
4	Commercial Leasing and Finance	1
5	LB Finance	1
6	LOLC Development Finance	1
7	Mechant Bank of Sri Lanka & Finance PLC	1
8	People Leasing Finance	1
9	Trade Finance & Investments PLC	1
Total		9

Source:- Regional Office , Central Bank, Kilinochchi

Table : 15.3

Post Office and Sub Offices in Kilinochchi District - 2018

Name of Post Offices & Sub Post Offices	Grade	Controlling Offices	Delivery Facilities	Telephone Number	G.N Division	Divl. Secretariat
Kilinochchi Post Office	Supra		yes	021 2283950/ 024 3245650	Kilinochchi Town	Karachchi
Akkaryankulam SPO	SPO	Kilinochchi	yes		Akkaryan	Karachchi
Ambalanagar SPO	SPO	Kilinochchi	No		Ambalanagar	Karachchi
Kalmadunagar SPO	SPO	Kilinochchi	No		Kalmadunagar	Kandawalai
Karadipokku SPO	SPO	Kilinochchi	No		Kilinochchi Town, Paravippachchan	Karachchi
Konavil SPO	SPO	Kilinochchi	yes		Konavil	Karachchi
Ramanathapuram SPO	SPO	Kilinochchi	yes		Ramanathapuram	Karachchi
Skandapuram SPO	SPO	Kilinochchi	yes		Skandapuram	Karachchi
Thirunagar SPO	SPO	Kilinochchi	No		Thirunagar	Karachchi
Thiruvaiyaru SPO	SPO	Kilinochchi	No		Thiruvaiyaru	Karachchi
Vaddakachchi SPO	SPO	Kilinochchi	yes		Civich centre	Karachchi
Vannerikkulam SPO	SPO	Kilinochchi	yes		Vannerikkulam	Karachchi

Post Office and Sub Offices in Kilinochchi District - 2018

Name of Post Offices & Sub Post Offices	Grade	Controlling Offices	Delivery Facilities	Telephone Number	G.N Division	Divl. Secretariat
Pallai Post Office	PO	Class 1	yes	0212050050	Pallai town	Pachchilaipalli
Aliyawalai SPO	SPO	Pallai	No		Aliyawalai	Vadamarachchi East
Chempiyanpattu SPO	SPO	Pallai	No		Chempiyanpattu North	Vadamarachchi East
Chundukulam SPO	SPO	Pallai	No		Chundukulam	Vadamarachchi East
Elephant-Pass SPO	SPO	Pallai	No		Elephant-Pass	Kandawalai
Eluthumadduval SPO	SPO	Pallai	yes		Kodikamam	Thenmarachchi
Iyakachchi SPO	SPO	Pallai	yes		Iyakachchi	Pachchilaipalli
Kilaly SPO	SPO	Pallai	No		Kilaly	Pachchilaipalli
Muhamalai SPO	SPO	Pallai	No		Muhamalai	Pachchilaipalli
Mulliyian SPO	SPO	Pallai	yes		Mulliyian	Vadamarachchi East
Soranpattu SPO	SPO	Pallai	No		Soranpattu	Pachchilaipalli
Thalayadi SPO	SPO	Pallai	yes		Maruthankerny	Vadamarachchi East

Post Office and Sub Offices in Kilinochchi District - 2018

Name of Post Offices & Sub Post Offices	Grade	Controlling Offices	Delivery Facilities	Telephone Number	G.N Division	Divl. Secretariat
Paranthan Post Office	PO	Class 1	yes	0212280050	Paranthan	Kandawalai
Kandawalai SPO	SPO	Paranthan	yes		Kandawalai	Kandawalai
Kunchuparanthan SPO	SPO	Paranthan	No		Uruthirapuram North	Karachchi
Murasumoddai SPO	SPO	Paranthan	yes	0245676640	Murasumoddai	Kandawalai
Puliyampokkanai SPO	SPO	Paranthan	yes		Puliyampokkanai	Kandawalai
Sivanagar SPO	SPO	Paranthan	No		Sivanagar	Karachchi
Tharmapuram SPO	SPO	Paranthan	yes	0245676641	Tharmapuram	Kandawalai
Uruthirapuram SPO	SPO	Paranthan	yes	0245676642	Uruthirapuram	Karachchi
Poonakary Post Office	PO	Class 1	yes	0212060809 024 3245657	Madduvilnadu East, Poonakary	Poonakary
Cheddiyarkurichchi SPO	SPO	Poonagari	No		Cheddiyarkurichchi	Poonakary
Iranaitivu SPO	SPO	Poonagari	yes		Iranaitivu S	Poonakary
Kavutharimunai SPO	SPO	Poonagari	yes		Kavutharimunai	Poonakary
Pallavarayankaddu SPO	SPO	Poonagari	yes		Jeyapuram	Poonakary
Punakari Nallur SPO	SPO	Poonagari	yes		Nallur	Poonakary
Sivapuram SPO	SPO	Poonagari	yes		Kiranchi	Poonakary
Veravil SPO	SPO	Poonagari	yes		Ponnaveli	Poonakary
Vinayagapuram SPO	SPO	Poonagari	yes		Mulankavil	Poonakary

Source: Divisional Superintendent, Post Office, Kilinochchi.

Table : 15.4

Kilinochchi Postal Division Cadre Strength - 2018

Office	UPS BIA	UPS BIB	MSO	Postman	KKS	Runner	M/Porter	Lab/Clr	San/Lab
Kilinochchi -Approved	1	9	1	34	2	5	1	1	1
Available	1	6	1	34	2	5	1	1	1
Vacant	-	3	-	-	-	-	-	-	-
Pallai - Approved	1	2	-	24	1	5	-	-	-
Available	-	2	-	24	1	5	-	-	-
Vacant	1	-	-	-	-	-	-	-	-
Paranthan -Approved	1	3	-	18	1	2	-	-	-
Available	-	2	-	18	1	2	-	-	-
Vacant	1	1	-	-	-	-	-	-	-
Poonakary -Approved	1	2	-	16	1	2	-	-	-
Available	-	2	-	16	1	2	-	-	-
Vacant	1	-	-	-	-	-	-	-	-

Source: Divisional Superintendent, Post Office, Kilinochchi .

Table : 15.5

Rural Development Societies in Kilinochchi District - 2018

D.S DIVISION	NO.of RDS	NO.OF MEMBERS	NO.OF WRDS	NO.of MEMBERS	Federation of RDS & WRDS	No.of Members	Kilinochchi District WRDS Society Federation	No.of Members
Karachchi	76	12845	70	9650	1	250		
Kandawalai	28	5303	28	5678	-	120	1	180
Poonakary	40	1400	41	1025	1	400		
Pachchilaipalli	25	850	22	660	1	224		
TOTAL	169	20398	161	17013	3	994	1	180

Table : 15.6

Rural Development , Women Development Training Centres - 2018

D.S DIVISION	CENTRE	NO.OF STUDENTS
Karachchi(NVQ Center)	1	39
Kandawalai	1	12
Poonakary	1	13
Pachchilaipalli	1	17
Total	4	81

Source: District Officer Rural Development, Kachcheri, Kilinochchi

Table : 15.7

National Youth Services Council Kilinochchi District - 2018

Code No	Activities for the year	Allocation for the year in Rs.
1	Programme	7,523,400.00
2	Sports & Award Competition - 04 Divisions & District	530,000.00
3	Vocational Training	501,000.00
4	NYSO - (Self Employment Loan)	-
5	Poonakari Agriculture Farm Development & Agriculture Field Assistant Training Course	1,526,500.00
6	Others	-

Source : District Youth Service Office, Kilinochchi

Table : 15.8

Youth Clubs In Kilinochchi District - 2018

S.No	DS Division	No of Youth clubs	Members
1	Karachchi	42	952
2	Kandawalai	17	597
3	Poonakary	18	545
4	Pachchilaipalli	20	452
Total		97	2546

Source : District Youth Service Office, Kilinochchi

Table : 15.9

Place of Worships in Kilinochchi District- 2018

No	DS Division	Hindu Temple	Church	Mosque	Vihara	Others	Total
1	Karachchi	146	55	5	1	-	207
2	Kandawalai	107	10	-	-	-	117
3	Poonakary	221	38	3	-	-	262
4	Pachchilaipalli	125	21	-	-	-	146
Total		599	124	8	1	0	732

Source:- All Divisional Secretariat, Kilinochchi

Table : 15.10

Samurthi Bank Society in Kilinochchi District - 2018

No	DS Division	No.of GN Division	No of Society	No of Small Group	Name of the Samurdhi Bank
1	Karachchi	20	131	1202	Kili Town Samurdhi Bank
		11	64	558	Vaddakkachchi Samurdhi Bank
		11	72	729	Skanthapuram Samurdhi Bank
2	Kandawalai	16	108	1078	Kandawalai Samurdhi Bank
3	Poonakary	10	38	345	Poonakary Samurdhi Bank
		9	67	645	Jeyapuram Samurdhi Bank
4	Pachchilaipalli	18	46	536	Pachchilaippallai Samurdhi Bank
Total		95	526	5093	

Source :All Divisional Secretariat, Kilinochchi

Table : 15.11

Trades Centres in Kilinochchi District - 2018

No	Trade Centre		Karachchi	Kandawalai	Poonagari	Pachchilaipalli	Total
1	Trade	Whole Sales	24	42	5	0	71
2		Retails	357	124	194	10	685
3	Rice Mills		12	12	19	4	47
4	Grinding Mills		58	16	19	13	106
5	Laundry		19	12	5	5	41
6	Saloon		51	20	24	10	105
7	Fancy Shop		40	18	9	5	72
8	Small Industries		344	44	14	29	431
9	Food Shops		108	45	25	18	196
10	Hard wares		57	14	8	7	86
11	Textties		47	17	11	15	90
12	Jewellery Shops		19	4	4	1	28
13	Electrical Shops		30	8	1	3	42
14	Lathe Work Shop		7	8	12	1	28
15	Cinema Theatre		-	-	-	-	0
16	Printers		13	4	4	5	26
17	Recording & CD Sales		44	11	8	3	66
18	Agriculture Inputs Sales Centre		12	12	8	1	33
19	Fishing Inputs Sales Centre		-	1	9	3	13
20	Medical shops		16	3	4	2	25
21	Private Tution Centres		31	15	6	7	59
22	Arack Shops		4	1	7	2	14
23	Garland Shops		6	-	-	-	6
24	Beauty Poular		24	14	2	4	44
25	Computer Centres		10	2	3	3	18
26	Tele Communication & Browsing Centres		12	5	3	1	21
27	Tele Phone Repair Shops		15	8	6	2	31
28	Tele Phone Shops		7	8	3	3	21
29	Cycle Repais Shops		59	27	29	13	128
30	Motor Bike Repais Shops		27	16	11	9	63
31	Light Vehicle Repais Shops		28	7	9	2	46
32	Heavy Vehicle Repais Shops		8	4	6	-	18

Source :All Divisional Secretariat, Kilinochchi

Table: 15.12

Livelihood Assistance in Kilinochchi District - 2018

No	Divisional Secretariat	Provided - 2009 - 2017	Provided in 2018	To be Provided
1	Karachchi	8766	275	9326
2	Kandawalai	1212	171	6151
3	Poonakary	5730	112	1462
4	Pachchilaipalli	983	60	1508
Total		16691	618	18447

Source :All Divisional Secretariat, Kilinochchi

Table: 15.13

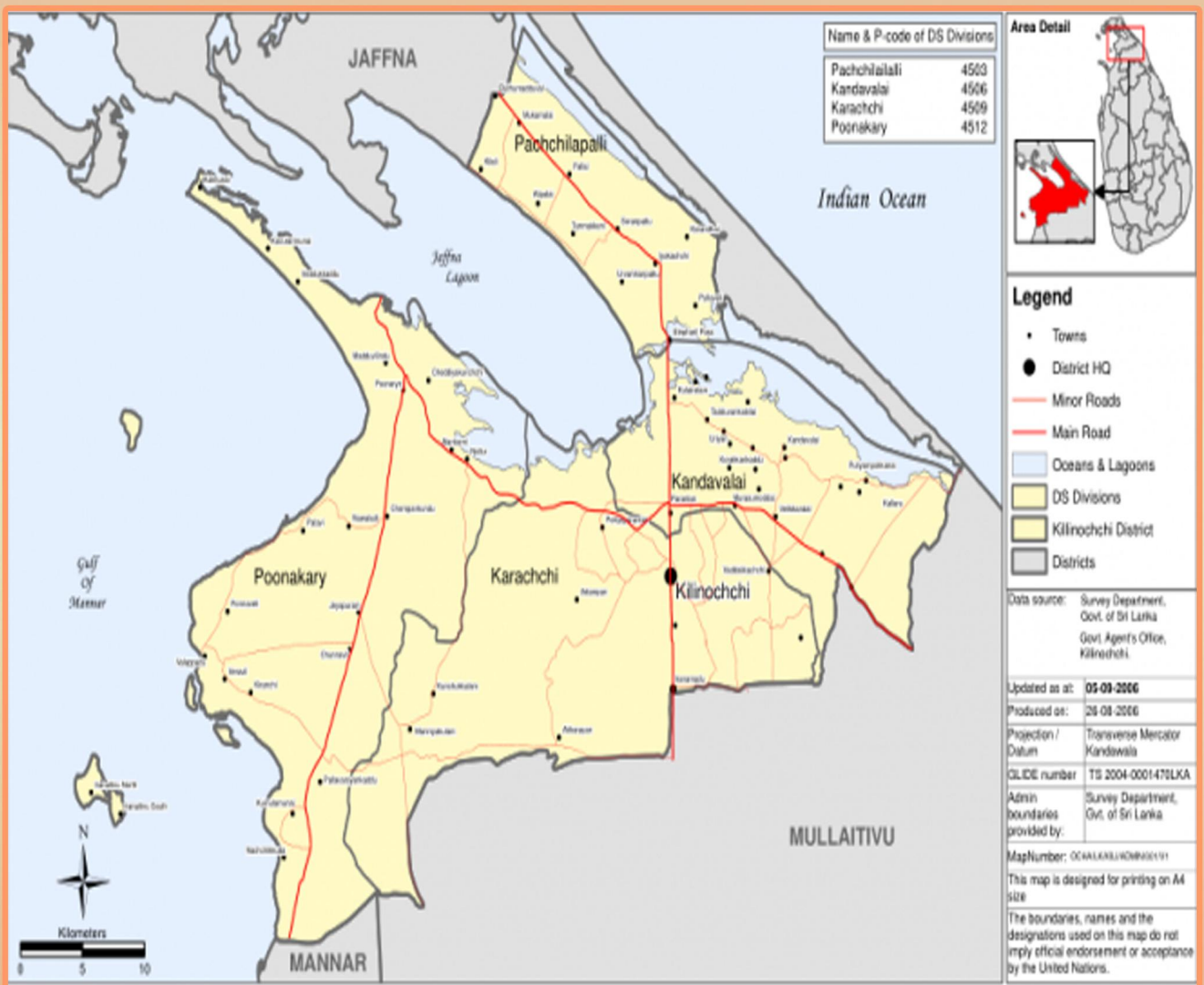
Tourism Places in Kilinochchi District - 2018

No	Division	Place	G.N Division	Place of Importance
1	Karachchi	Iranaimadu Kulam	Ambal Nagar	Biggest irrigation tank and famous Kanagambikai Amman temple
		Uttupulam Palace	Uttupulam	Ancient palace
		Akkarayankulam	Akkarayan	Irrigation tank
		Uruththirapurichcharam	Uruththirapuram North	Ancient sivan temple
		Ariviyal Nagar Industrial Zone	Ponnagar	Industrial zone
		Porikadayai Amman	Uruththirapuram North	Cultural place , ancient sivan temple
		Kanagambikaikkulam	Kanagambikaikkulam	Irrigation tank
		Kilinochchikulam	Kili Town	Irrigation Tank - Old
		Memorial Minaret	Ananthapuram	War memorial tower
		2	Kandawalai	Elephantpass
Chundikulam Bird's Sanctuary	Kandawalai ,			Protected bird's sanctuary
Nahathambiran Kovil	Punnaineeravi			Ancient temple
Kalmadukulam	Puliyampokkanai			Main irrigation tank
Paiparampidy - Chundikulam	Kaimadunagar			Natural sandy sea side
Roof Tiles Factory	Boarder of			Ancient roof tiles factory
Chemical Factory	Periyakulam			Only chemical factory in northern province
Kannagi Amman Kovil	Umaiyalpuram			Ancient amman temple
Rasayanakulam	Thadduvankoddy			Seasonal birds sanctuary
				Umaiyalpuram

Tourism Places in Kilinochchi District - 2018

No	Division	Place	G.N Division	Place of Importance
3	Poonakary	Ponnaveili Sivan Kovil	Ponnaveili	Ancient sivan temple
		Vadiyadi Fort	Maduvilhadu East	Ancient fort
		Sand Mound	Gowtharimunai	Natural sand mound
		Manniththalai Sivan Temple	Gowtharimunai	Ancient temple
		Sankupiddy Bridge	Gowtharimunai	Biggest bridge
		Alli Rani Fort	Pallikkuda	Ancient fort
		Aladichcholai	Nallur	Ancient Park
		Nagathevan Thurai	Ganimadam	Ancient fort Jaffna - Poonagari
		Gowtharimunai , Kalmunai Beach	Gowtharimunai	Tourist place
		Well in to the Nachchikkuda Sea	Nachchikkuda	Ancient Well
4	Pachchilaippalli	Malvil Krishnan Kovil	Iyakkachchi	Ancient Krishnan temple
		Thamvakamam Fort	Thampakamam	Ancient fort
		Kovilvayal Fort (Damage)	Kovilvayal	Ancient fort (Kuvani stayed)
		Arasarkerny	Arasarkerny	Ancient pond used by King and queen
		Allipallai Beach	Allipallai	Natural beach
		Kilalay Beach	Kilalay	Ancient Port (used from 1664)
		Kilalay Church	Kilalay	Ancient church (Started from 1682)
		Pethuruvanavar Church	Palai Town	Ancient church

DISTRICT STATISTICAL HAND BOOK



District Secretariat - Kilinochchi
 TP : 0212283965, Fax : 0212285760
 email: dpskilinochchi@gmail.com

