



மாவட்டச் செயலகம் கிளிநொச்சி
දිස්ත්‍රික් ලේකම් කාර්යාලය - කිලිනොච්චි
DISTRICT SECRETARIAT - KILINOCHCHI



DISTRICT STATISTICAL HAND BOOK



STATISTICAL HAND BOOK

2018

Kilinochchi District

District Secretariat,

Kilinochchi.

Annual Publication



Statistical Hand Book - 2018

Kilinochchi District

Direction :- Mr.Suntharam Arumainayaham

Government Agent / District Secretary

Supervision:-Mr.J.J.C.Phelician

Director - Planning

Preparation :- 1) Mr.A.Ketheeswaran

Assistant Director - Planning

2) Mr.K.Mayooran,

Development Officer



Preface



It is with great pleasure and satisfaction to present the Statistical Hand Book of the Kilinochchi District for 2018. The information has been revised and updated to cover the year 2017. This document will provide the necessary information to the Planners and Development workers by which needs information could be efficiently met.

I wish to express my sincere thanks to staff of District Planning Secretariat who had endeavoured hard to make this publication a success, Divisional Secretaries and Local Heads of Department who furnished the relevant information.

Special thank is made to the Chief Secretary, Northern Provincial Council for allocating funds to publish this book with more details.

Any constructive suggestions for the improvement of this publication from the users will be greatly appreciated.

Information of Kilinochchi is also obtainable by email on request to dpskilinochchi@gmail.com.



Suntharam Arumainayagam,
District Secretary / Government Agent,
District Secretariat,
Kilinochchi.

Chapter	Contents	Page No
Chapter -1	: Geographical Features	1 - 5
Chapter -2	: Administration	6 - 31
Chapter -3	: Population	32 - 62
Chapter -4	: Agriculture, Livestock, Irrigation & Fisheries	63 - 135
Chapter -5	: Electricity & Tele Communication	136- 136
Chapter -6	: Transport / Road	137- 145
Chapter -7	: Education	146- 160
Chapter -8	: Health	161- 181
Chapter -9	: Cooperative	182- 183
Chapter -10	: Housing	184- 210
Chapter -11	: Industries	211- 214
Chapter -12	: Rehabilitation	215- 272
Chapter -13	: Development Programme	273- 277
Chapter -14	: Sports	278 - 281
Chapter -15	: General	282 - 293

1. Geographical Features

1.1	Total Area of Kilinochchi District -2017	1
1.2	Area of Kilinochchi District BY Divisional Secretariat	2
1.3	Land Use Patterns in Ha -Kilinochchi District	3
1.4	Annual Rainfall-Kilinochchi District (In.Mm)	4
1.5	Forest Plantation in Kilinochchi District	4
1.6	Forest Reserve in Kilinochchi District	5
1.7	State Forest in Kilinochchi Range	5

2.Administration

2.1	Government Agents / District Secretaries - 1984 - To Date	6
2.2	Divisional Secretariat and Location - 2017	6
2.3	Addl.Government Agent - 1984 - To Date	7
2.4	Chief Accountant - 1984 - To Date	7
2.5	Director Planning - 1984 - To Date	7
2.6	List of The Grama Officers Divisions and Villages-Kilinochchi District	
2.6.1	Divisional Secretariat Karachchi.	8_10
2.6.2	Divisional Secretariat Kandawalai	11_13
2.6.3	Divisional Secretariat Poonakary	14_16
2.6.4	Divisional Secretariat Pachchilaipalli	17
2.7	Education Zones & Divisions - Kilinochchi District	18
2.8	Pradeshiya Sabhas - Kilinochchi District	18
2.9	Local Authorities and Grama Niladhari Division - 2017	18
2.10	Classification of Service Centers in Local Authority in Kilinochchi District - 2017	19
2.11	Staff Details of Office at the District Secretariat, Kilinochchi - 2017	20_21
2.12	Staff Details of Office at the Divisional Secretariat,Karachchi- 2017	22
2.13	Staff Details of Office at the Divisional Secretariat, Kandawalai- 2017	23
2.14	Staff Details of Office at the Divisional Secretariat,Poonakary- 2017	24
2.15	Staff Details of Office at the Divisional Secretariat, Pachchilaipalli- 2017	25
2.16	Staff Details of Office at the Karachchi Pradeshiya Sabha- 2017	26_27
2.17	Staff Details of Office at the Poonakary Pradeshiya Sabha - 2017	28
2.18	Staff Details of Office at the Pachchilaipalli Pradeshiya Sabha - 2017	29_30
2.19	Staff details of Office at the ACLG Office at Kilinochchi District - 2017	31

3. Population

3.1	District Population As At 31.12.2017	32
3.2	Population As At 31.12.2017 - Kilinochchi District.	33
3.3	Population Figures Ethnic Wise As At 31.12.2017 Kilinochchi istrict	34
3.3.1	Divisional Secretariat - Karachchi	35_ 36
3.3.2	Divisional Secretariat - Kandawalai	37
3.3.3	Divisional Secretariat - Poonakary	38
3.3.4	Divisional Secretariat - Pachchilaipalli	39
3.4	Kilinochchi District Population Strength -2017	40
3.5	Population of Kilinochchi District By Age Group And Sex Wise 2017	40
3.5.1	Divisional Secretariat - Karachchi	41_ 42
3.5.2	Divisional Secretariat - Kandawalai	43
3.5.3	Divisional Secretariat - Poonakary	44
3.5.4	Divisional Secretariat - Pachchilaipalli	45
3.6	Review of District Population & Density Before Displacement In 2006	46
3.7	District Population & Density In 2017 - Kilinochchi District	48
3.8	Census of Population 1871 -2017 & Population By Year 1993 -2017	46
3.8.1	Cencus Population 1871 -2017	48
3.8.2	Population by Year 1993 -2017	48
3.9	Census of Population & Density -2017	49
3.10	Population by Religion Wise- Kilinochchi District - 2017	50
3.10.1	Divisional Secretariat - Kandawalai	50
3.10.2	Divisional Secretariat - Karachchi	51
3.10.3	Divisional Secretariat - Poonakary	52
3.10.4	Divisional Secretariat - Pachchilaipalli	53
3.11	Occupations in Kilinochchi District - 2017	54
3.12	Details of Employee &Unemployed in Kilinochchi District - 2016- 2017	55
3.13	Pension Details - 2001 - 2017	56
3.14	Categories of Income in Kilinochchi District - 2017	57
3.15	Vital Statistics Crude Birth, Deaths And Increase 2000 - 2017 -Kilinochchi District	58
3.16	Birth and Deaths 2000 - 2017 Kilinochchi District	59
3.17	Details of Births, Deaths & Marriages Adr Division Wise - 2017	60
3.18	No.of Marriages Year Wise Kilinochchi District - 2000 -2017	60
3.19	Details of Births, Deaths & Marriages 2009 - 2017	61
3.20	Kilinochchi District Registed Voters - 2017	62
3.21	Kilinochchi District - Electoral Strength 2000 - 2017	62

4. Agriculture, Livestock, Irrigation and Fisheries

4.1 Agriculture

4.1.1	Basic Information in Farmers 2017	63
4.1.2	Achievement of Paddy Production Programme Kilinochchi District Maha/ Yala 2017	64
4.1.3	Target and Achievement Yield of Paddy	65
4.1.4	Target and Achievement of Other Field Crops Maha & Yala (Ha)	66
4.1.5	Extent and Production of Other Field Crops-Maha 2017/2018/ Yala 2018 Kilinochchi District (Ha & Mt)	67
4.1.6	Extent of Selected Fruit Crops in Kilinochchi District -2016-2017	68
4.1.7	Staff Details of Office at the Department of Agriculture (Ext) , Kilinochchi - 2017	69_70
4.1.8	Details of Agrarian Services Centers - 2017	71
4.1.9	Fertilizer Supplied By Agrarian Service Centers - 2017	72
4.1.10	Details of Paddy Land - 2017	73
4.1.11	Number of Ponds, Acreage Benefited and Farm Families by DS Division - 2017	74
4.1.12	Farmers Organization and Members by Agrarian Service Centre - 2017	74
4.1.13	Staff Details of Office at the Department of Agrarian Development, Kilinochchi - 2017	75
4.1.14	Extent Under Coconut in Kilinochchi District - 2017	76
4.1.15	Other Particulars of Coconut in Kilinochchi - 2017	76
4.1.16	Home Garden Seedlings Distribution - 2015,2016 & 2017	76
4.1.17	Palmyrah Development Board Palmyrah Products, Kilinochchi District-2016 - 2017	77
4.1.18	Distribution of Palmyrah Seeds & Seedlings in Kilinochchi District 2010 - 2017	78
4.1.19	Details of Minor Tanks	77 - 99

4.2 Livestock

4.2.1	Livestock Statistics, Kilinochchi District - 2011 - 2017	100
4.2.2	Average Annual Milk Production, Kilinochchi District 2016 - 2017	101
4.2.3	Average Annual Egg Production 2016 - 2017	101
4.2.4	Details of Immunisation DS Division Wise 2013 , 2014 ,2015 ,2016 & 2017	102
4.2.5	Distribution of Breeding Materials in 2014-2017	103
4.2.6	Number of Animal Immunized Against Diseases And Year 2013 - 2017	104
4.2.7	Animal Health Extension and Breeding Services, Kilinochchi District	104
4.2.7.1	A. Number of Artificial Inseminations 2015-2017	104
4.2.7.2	B.Immunization 2010	104
4.2.7.3	C.Immunization 2011	105
4.2.7.4	D.Immunization 2012	105
4.2.7.5	E.Immunization 2013	105
4.2.7.6	F.Immunization 2014	106
4.2.7.7	D.Immunization 2015	106
4.2.7.8	D.Immunization 2016	106
4.2.7.9	D.Immunization 2017	107

Tables of Contents

Page -
No

4.2.7.10	Details of Milk, Meat Production in Kilinochchi District -2000 - 2017	108
4.2.9	Livestock Statistics in Kilinochchi District - 2017	109
4.2.10	Livestock Statistics in Kilinochchi District 2010-2017	109
4.2.11	Staff Details of Office at The Veterinary Surgeon, Kilinochchi - 2017	110

4.3 Irrigation

4.3.1	Monthly Rainfall in Kilinochchi District - 2000 - 2017	111 _ 116
4.3.2	Name of Rivers and Particulars Related to Irrigation Facility - 2017	117
4.3.3	Details Major / Medium Tanks in Kilinochchi District - 2017	117
4.3.4	Details of Water Level in Major Tanks in Kilinochchi District (2005 - 2017)	118
4.3.5	Salt Water Exclusion - 2017	119

4.4 Fisheries

4.4.1	Fisheries Co-operative Societies in Kilinochchi District-2017	120
4.4.2	Fisheries Particulars in Kilinochchi District 2017	121
4.4.3	Basic Information in Fisheries Sector - 2017	122
4.4.4	Number of Fishing Craft Kilinochchi District - 2017	122
4.4.5	Fishing Productions in Kilinochchi District By Monthly In Kg- 2010 - 2017	123
4.4.6	Fish Production for the year in Kilinochchi District - 2017 (mt)	124
4.4.7	Fish Production by the year - 2011 - 2017(mt)	124
4.4.8	Details of Fishing Village in Kilinochchi District - 2017	125
4.4.9	Cooperative Society and Beneficiaries - 2017	126
4.4.10	Crafts Operation -2017	126
4.4.11	Factory Harbor, Products-2017	126
4.4.12	Detail of Active Tanks in Kilinochchi District for Inland Fishing - 2017	127
4.4.13	Details of Inland Fisheries Societies - 2017	128
4.4.14	Details of Fisherman and Canoes - 2017	129
4.4.15	Stocking Data TanksWise -2017	130
4.4.16	Stocked Fingerlings Year Wise - 2011 - 2017	131
4.4.17	Inland Fishery and Aquaculture 2017	132
4.4.18	Costal Area in Kilinochchi District	133 _ 135

5. Electricity & Tele Communication

5.1	Electricity Supply Kilinochchi District .No.of Consumers by Categorized -2017	136
5.2	Length of Electricity Distribution System in Kilinochchi District-2017	136
5.3	Tele Communication Facilities by Categories in Kilinochchi District - 2017	136

6. Transport / Road

6.1	Length of Roads By Type And DS Division 2017	137
6.2	Length Of Roads By Type And DS Division 2017	137
6.3	A & B Class Roads Under the Executive Engineer's Division Road Development Authority - Kilinochchi - 2017	138
6.4	Length of "A and B" Class Road Maintained by Road Development Authority in Kilinochchi District - 2017	138
6.5	A & B Class Roads Under The Executive Engineer's Division, RDA In Kilinochchi District - 2017	139
6.6	C & D Class Roads Under the Executive Engineer's Division, RDD - 2017	140_ 141
6.7	Length of Roads By Local Authority And Type of Road -2017	142
6.8	Number of Registered Vehicles By DS Division - 2017	143
6.9	Number of Registered Vehicles by Kind of Vehicle -2013 - 2017	143
6.10	Northern Region Transport Board In Kilinochchi District - 2017	144
6.11	Northern Region Transport Board - 2015 - 2017 Kinochchi District	145

7. Education

7.1	Schools - Kilinochchi District Schools by Divisional Secretariat Wise - 2007	146
7.2	Schools - Kilinochchi District Schools by Divisional Secretariat Wise - 2017	146
7.3	Number of Schools & Pupils , Teachers Ratio 2001-2017	147
7.4	Particulars of Teachers in 2014 - 2017	147
7.5	Number of Students in Kilinochchi District 2012 - 2017	148
7.6	Strength of Staff in Kilinochchi District - 2017	148
7.7	Students Particulars in Year 2017	149
7.8	No.of Students Sat The G.C.E (O/L), 5 th Scholarship and The Results Kilinochchi District - 2001 - 2017	150
7.9	No.of Students Sat The G.C.E (A/L) & the Results Kilinochchi District - 2001 - 2017	150
7.10	Grade Five Scholarship Results 2014 - 2017	151
7.11	General Certificate of Education - Ordinary Level Exam Result 2014 - 2017	151
7.12	Year 5 Scholarship Result 2006 - 2017	152
7.13	General Certificate of Education - Ordinary Level Exam Result 2006 - 2017	153
7.14	General Certificate of Education - Advance Level Exam Result 2006 - 2017	154
7.15	General Certificate of Education - Advance Level Exam Result DS Division Wise 2012 - 2017	155
7.16	General Certificate of Education - Advance Level Exam Result Subject Wise 2012 - 2017	155

Tables of Contents

Page -
No

7.17	Free Books For Students Issued in 2017	156
7.18	Details of Students And Teachers in 2017	156
7.18.1	Pachchilaipalli DS Division	156
7.18.2	Karachchi DS Division	157
7.18.3	Kandawalai DS Division	158
7.18.4	Poonakary DS Division	159
7.19	Details of Pre - Schools in Kilinochchi District in 2017	160
7.20	Details of Physical Resources For Pre Schools in Kilinochchi District -2017	160
8. Health		
8.1	Out Patient Attendance, Average Daily Attendance at OPD by Institution wise in District - 2017	161
8.2	Bed Strength, Bed Occupancy Rate, Average Duration of Stay in Hospital by Type of Institution in Kilinochchi District - 2017	161
8.3	New Acceptance of Family Planning Methods in Kilinochchi District- 2017	162
8.4	Population Land Extent and Population Density by Districts and by Moh Area in Kilinochchi - 2017	162
8.5	Details of Surgeries in Kilinochchi District - 2017	163
8.6	Malaria Cases : Population * Ratio by Kilinochchi District - 2017	163
8.7	Clinic Attendance in Kilinochchi District - 2017	164
8.8	Details of Regarding Malaria, Dengue, Tuber- Culosis, Filariasis, Leprosy, Std & Rabies - 2017	165
8.9	Details of Vaccination in Kilinochchi District - 2017	166 _ 167
8.10	Information Regarding the Vacancies of Medical Officers 2017	168 _ 170
8.11	Dengue Case by MOH Division in Kilinochchi District - 2017	171
8.12	Birth in Govt.Hospital, Private Hospital Birth Home Deliveries - 2016-2017	172
8.13	Demographic & Health Indicators - 2017	172
8.14	Dengu Fever Control Activities - 2017	173
8.15	Dengue Notification Confirmed Cases by Moh Area - 2017	173
8.16	Staff Details of Office at the RDHS, Kilinochchi - 2016	174 _ 179
8.17	Road Traffic Accidents 2012 - 2017 (Admitted to General Hospital, Kilinochchi)	180
8.18	Registered Private Pharmacies by Divisional Secretariat - 2017	180
8.19	Number of Patient Identified as Hiv / Aids As General Hospital Kilinochchi - 2012 - 2017	180
8.20	Patients Statistical Report - Department of Indigenous Medicine in Kilinochchi District - 2017	181
9. Cooperative		
9.1	Co-Operative Societies (Category Wise) in Kilinochchi District - 2017	182
9.2	Thrift and Credit Co-Operatives in Kilinochchi District-2017	182
9.3	Particulars of Multi-Purpose Co-Operative Societies in Kilinochchi District - 2017	183

10. Housing

10.1	DS Division Wise,Programme Wise Statistical Information Pertaining to Housing Development Activities Implemented By National Housing Development Authority,Kilinochchi - 2017	184
10.2	Year Wise,DS Division Wise,Programme Wise Statistical Information Pertaining to Housing Development Activities Implemented By National Housing Development Authority,Kilinochchi after Resettlement (Period 01-01-2016 - 31-12-2017)	185 _186
10.3	Housing Progress & Request in Kilinochchi District - 2017	187 _188
10.4	Housing Progress After Resettlement -2017	189 _197
10.5	Housing Facilities by Divisional Secretariat - 2017	198
	10.5.1 Divisional Secretariat - Kandawalai	198
	10.5.2 Divisional Secretariat - Karachchi	199
	10.5.3 Divisional Secretariat - Poonakary	200
	10.5.4 Divisional Secretariat - Pachchilaipalli	201
10.6	After Resettlement Constructed Houses by G.N Division- 2017	202
	10.6.1 Divisional Secretariat - Kandawalai	203
	10.6.2 Divisional Secretariat - Karachchi	204 _205
	10.6.3 Divisional Secretariat - Poonakary	206
	10.6.4 Divisional Secretariat - Pachchilaipalli	207
10.7	Toilet Facilities in Kilinochchi District -2017	208
10.8	Water Facilities in Kilinochchi District 2017	209
10.9	Electricity Facilities in Kilinochchi District - 2017	210

11. Industries

11.1	Number of Employees in Industrial Sector in Kilinochchi District - 2017	211
11.2	Small / Cottage/Self Employed Industries in Kilinochchi District - 2017	211
11.3	Number of Employees in Small Industries - 2017	212
11.4	Vocational Training Centres under the Department of Industries in Kilinochchi District - 2017	212
11.5	Number of Handicraft in Self Employees under the Various Financial Sources in Kilinochchi District - 2017	213
11.6	Industrial Development Training in Self Employees in Kilinochchi District - 2017	214
11.7	Staff Details of Industrial Department in Kilinochchi District - 2017	214

12. Rehabilitation

12.1	Number of Widows by G.N. Division, Age, Dependency, Assistance, Cause of husband death and Income in Kilinochchi District - 2017	215
12.1.1	Divisional Secretariat -Karachchi	216_ 218
12.1.2	Divisional Secretariat -Kandawalai	219
12.1.3	Divisional Secretariat - Poonakary	220
12.1.4	Divisional Secretariat - Pachchilaipalli	221
12.2	Number of Women Headed by D.S Division, Age, Dependency, Assistance, Cause of husband death and Income in Kilinochchi District - 2017	222
12.2.1	Divisional Secretariat -Karachchi	223 _ 225
12.2.2	Divisional Secretariat -Kandawalai	226
12.2.3	Divisional Secretariat - Poonakary	227
12.2.4	Divisional Secretariat - Pachchilaipalli	228
12.3	Number of Disabled Person and Type of Disability in Kilinochchi District- 2017	229
12.3.1	Divisional Secretariat -Kandawalai	229
12.3.2	Divisional Secretariat -Karachchi	230 _ 231
12.3.3	Divisional Secretariat - Poonakary	232
12.3.4	Divisional Secretariat - Pachchilaipalli	233
12.4	Issue of Relief Dry Ration in Kilinochchi District- 2017	234
12.4.1	Divisional Secretariat -Kandawalai	235
12.4.2	Divisional Secretariat -Karachchi	236 _ 237
12.4.3	Divisional Secretariat - Poonakary	238 _ 239
12.4.4	Divisional Secretariat - Pachchilaipalli	240 _ 241
12.5	Performance of Counseling Intervention - 2017	242
12.6	Reported Child Abuses by Type of Abuse in Kilinochchi District - 2017	243
12.6.1	Divisional Secretariat -Kandawalai	243
12.6.2	Divisional Secretariat -Karachchi	244 _ 245
12.6.3	Divisional Secretariat - Poonakary	246
12.6.4	Divisional Secretariat - Pachchilaipalli	247
12.7	Rehabilitation Authority Progress in Kilinochchi District - 2017	248
12.8	Number of Orphans Children by Divisional Secretariat in Kilinochchi District - 2017	249
12.8.1	Divisional Secretariat -Kandawalai	249
12.8.2	Divisional Secretariat -Karachchi	250
12.8.3	Divisional Secretariat - Poonakary	251
12.8.4	Divisional Secretariat - Pachchilaipalli	252
12.9	Number of Disabled Children by GN Division and Type of Disability in Kilinochchi District- 2017	253
12.9.1	Divisional Secretariat -Kandawalai	253
12.9.2	Divisional Secretariat -Karachchi	254 _ 255
12.9.3	Divisional Secretariat - Poonakary	256
12.9.4	Divisional Secretariat - Pachchilaipalli	257
12.10	Number of Children Home in Children Home by Divisional Secretariat - 2017	258
12.11	Children Details of Kilinochchi District - 2017	259

Tables of Contents

**Page -
No**

12.12	Details of Mine / UXO Casualty Kilinochchi District 2017	260
12.13	Number of Mine / UXOCasulty by Year 1993 - 2017	260
12.14	Number of Mines Cleared by Year and Device Type 2003-2017	261
12.15	Beneficiaries under Social Service Assistance by Divisional Secretariat - 2017	262
12.15.1	Divisional Secretariat -Kandawalai	262
12.15.2	Divisional Secretariat -Karachchi	263 _ 264
12.15.3	Divisional Secretariat - Poonakary	265
12.15.4	Divisional Secretariat - Pachchilaipalli	266
12.16	Number of Mentally Affected Children and Child Labour by Divisional Secretariat - 2017	267
12.16.1	Divisional Secretariat -Kandawalai	267
12.16.2	Divisional Secretariat -Karachchi	268 _ 269
12.16.3	Divisional Secretariat - Poonagari	270
12.16.4	Divisional Secretariat - Pachchilaipalli	271
12.17	Summary Report on Disaster kilinochchi District - 2017	272
12.18	Drought Affected People in Kilinochchi District - 2017	272
13. Development Programme		
13.1	Summary of Development Projects – Kilinochchi District 2017	273
13.2	Summary of the Progress Report Implemented by UN,National Level,District & Divisional & Other NGO in Kilinochchi District in 2017	274
13.3	Rural Infrastructure Development Programme (RIDP) - 2017	275
13.4	Samurdhi Programme - 2017	276
13.5	Provincial Specific Development Grant (PSDG) in Kilinochchi District 2017	277
14. Sports		
14.1	Sports Clubs in Kilinochchi District - 2017	278
14.2	Details of Sports Clubs in Kilinochchi District - 2017	278
14.2.1	Divisional Secretariat -Kandawalai	278
14.2.2	Divisional Secretariat -Karachchi	279
14.2.3	Divisional Secretariat - Pachchilaipalli	280
14.2.4	Divisional Secretariat - Poonagari	281
15. General		
15.1	Performance of Banking Sector in Kilinochchi District - 2017	282
15.2	Post Office and Sub Offices in Kilinochchi District - 2017	282_ 285
15.3	Kilinochchi Postal Division Cadre Strength - 2017	286
15.4	Rural Development Societies in Kilinochchi District - 2017	287
15.5	Rural Development , Women Development Centre Training Centres - 2017	287
15.6	National Youth Services Council Kilinochchi District - 2017	288
15.7	Youth Clubs In Kilinochchi District - 2017	288
15.8	Place of Worships in Kilinochchi District- 2017	289
15.9	Samurthi Bank Society in Kilinochchi District 2017	289
15.10	Trades Centres in Kilinochchi District - 2017	290
15.11	Livelihood Assistance in Kilinochchi District- 2017	291
15.12	Tourism Places in Kilinochchi District	292 _ 293

No	Figure of Contents	Page - No
Figure : 1.1	Total Land Area of Kilinochchi District - 2017	1
Figure : 1.2	Area of Kilinochchi District By DS Division	2
Figure : 1.3	Annual Rainfall - Kilinochchi District	4
Figure : 3.1	Population in Kilinochchi District 31.12.2017	32
Figure : 3.2	Sex Wise Population - 31.12.2017	33
Figure : 3.3	Population Figures Ethnic Wise - 2017	34
Figure : 3.6	District Population & Density Before 2006	46
Figure : 3.7	District Population & Density - 2017	47
Figure : 3.8.1	Census of Population 1871 - 2017	48
Figure : 3.9	Census of Population & Density - 2017	49
Figure : 3.14	Income Deatails	57
Figure : 3.15	Birth & Death Details	59
Figure : 4.1.18	Distribution of Palmyrah Seeds & Seedlings in Kilinochchi District 2010 - 2017	78
Figure : 4.2.8	Details of Milk, Meat Production in Kilinochchi District 2000 - 2017	108
Figure : 4.4.5	Fishing Productions in Kilinochchi District By Monthly In Kg - 2010 - 2017	123
Figure : 7.12	Year 5 Schoolrship Result 2006 - 2017	152
Figure : 7.13	Ordinary Level Exam 2006 - 2017	153
Figure : 7.14	Advance Level Exam Result 2006 - 2017	154

INTRODUCTION

Location and Area

Kilinochchi district is situated in the Northern Part of Sri Lanka. Geographically most of the area of the district lies on the main land. The district covers a land area of approximately 1348.19 sq.Km. and inland water covers an area of 444.30 sq.km. The Kilinochchi district has Jaffna district on its Northern border, Mullaitivu in the Eastern and Southern borders and Mannar district on its western and Southern borders. Administratively, the District is divided into four divisional Secretariats. They are Karachchi, Kandawalai, Poonagary and Pachchilaipalli.

The land in Kilinochchi District could be categorized as flat with less than 10% slop. There are 4 Major, 5 Medium tanks and 443 minor Tanks all over the district connected 7 rivers to conserve rain water. The level are Karachchi 4m, Kadawalai 3m, Poonagary 2m and Pachchilaipalli 3m from sea level.

Administration

The Government Agent/District Secretary is an executive officer for the entire district. The Government administration works at the levels of Central, Provincial, District, Divisional and Village level. Administratively, Kilinochchi district is divided into four Divisional Secretary divisions, namely Karachchi, Kandawalai, Poonagari and Pachchilaipalli. There are 95 Grama officers divisions in this District. Three Local bodies (Pradeshiya Sabhas) are functioning in Kilinochchi district. They are Karachchi, Poonagari and Pachchilaipalli. 04 Medical Officers of Health divisions and one Educational zone are functioning in this district.

Climate and Rainfall

The climatic conditions of this District are dry, humid and tropical. The average annual rainfall in this district is 3455.50 mm and 75 % of the rainfall receives during the period from September to December by North-East monsoon periodical wind. The remain period other than afore said of the year is dry and warm. Because, of the warm temperature experiences every year from June to August, this period is considered as dry season. The monthly average temperature range is 25° to 30° c.

Soil and Natural Resources

The Soil of the District is fertile and having enough minerals for the better growth of any kind of crops.

Soil Structure and Types

i. Red and Yellow laterite	12.04 %
ii. Flat to slightly undulating terrain	27.96 %
iii. Solarized of Solo check Flat terrain	25.96 %
iv. Alluvial soil of various drainage and texture	11.99 %
v. Raga soil on recent beach and dourer sand flat terrain	17.99 %
vi. Eroded land	<u>04.06 %</u>
Total	<u>100%</u>

Land Use Pattern

Land Use survey of 2016 reveals that 48% of the district land is coming under Agriculture land. Paddy is cultivating in 21.8% of the land. Specially used cropland and other crops cover 13.2% of the land and perennial crops like coconut, Palmyrah, jack, mango, cashew and other fruit crops cover 28% of the agriculture land. The natural forest and forest plantation covers 27.5% of the district land area.

Agriculture

Kilinochchi District is predominantly an agriculture economy depending mainly on tanks and irrigation network. Paddy is the main crop and it is a surplus product.

About 24935 farmers and 19561 farm laborers are involved in agriculture and livestock in the District. The total extent of asweddumized land coming under Major, Medium and Minor Irrigation schemes and rain fed paddy cultivation which is around 28,817 hectares but the highest cultivation recorded in 2017/2018 25,516 hectares.

The soil condition in certain parts of the district is more suitable for cultivation of vegetable and other field crops, high value cash crops and fruit crops. The development policy objective is to break away from subsistence agriculture by promoting high value crops under intensive and commercially oriented agriculture system since it will increase production, incomes and provide greater employment and higher standard of living.

Livestock

Livestock too is an important traditional economic activity and is integrated with crop cultivation. The district has a large extent of resourceful agricultural land with large number of breed cattle and buffaloes. There are also a considerable number of goats, sheep and poultry in the district. More than 80% of the cattle population is of local indigenous breed with low productivity. This sector is considered as an additional source of income for farming society in the region. Several stakeholders' i.e government sector, private sector and NGOs are involved to strengthen the sector through their various projects and programmes. Average milk collection has been increased from 4,445,855 Litters to 5,718,377 liters per month in 2017 because of promotion activities of livestock sector. Poultry eggs production has been increased by 1.2 % compare with 2016 & 2017.

Irrigation

Kilinochchi District is being largely an agriculture district; it is mostly depending on the irrigation network for its development. The Land area of the district is 134,819.14 Ha and water way of 4430 Ha. Population is about 1, 42,831. The extent under Paddy cultivation is about 28,046 Ha in 2017. These cultivate land of 23,899 Ha divide as under major irrigation 12,890 Ha , minor irrigation 544 Ha and rain fed 10,465 Ha. High land crop is about 9,660 Ha. The district has 7 river basins with its own catchment areas and there are about 444 minor tanks and ponds, 4 medium tanks, 5 major tanks and the coastal area of the district has S.W.E bunds. Irrigation sector is covered by 2 departments, the Provincial Irrigation Department and agrarian Development Department. The major and medium tanks comes under the purview of the Irrigation Department while minor tanks and ponds coming under the purview of the agrarian Development Department.

The Cultivators in this district solely depend on rainfall for their irrigation through storage reservoirs and rain fed cultivation, as there are no other sources of supply.

Fisheries

Fishing is the second most important activity of the people. The district has two coastal belts, one of 21 kilometers in the East and another of 133 kilometers of the west. Fishermen are engaged in deep sea fishing, coastal fishing as well as inland fishing. The administrative district of Kilinochchi has four fisheries Divisions. They are Nachchikuda, Poonagary, Kandawalai and Pachchilaipalli. 27 fishing villages and 23 fishing centers are available within these four divisions with an active fishing population of 3802 fishermen. Fresh water fishing is undertaken in 9 major & minor

tanks in the district. The fisheries sector provides direct employment 3% of the population and in addition, provides indirect employment to a number of people in the field of marketing, transport and processing. Average Fish production has been decreased from 12,153.66 Mt to 11,664.29 Mt per year in 2017.

Education

Kilinochchi district has the same educational system like the rest of the country. Though there is a need for a curriculum with regional focus in the district has not been implemented. To a degree administration has been decentralized, but however, policy and financial decisions are still centralized. The provision of education is the function of the state and it is devolved to the provincial education authorities, whereas the tertiary education and technical education are managed by central authorities. The administrative district of Kilinochchi has only one educational zone with 4 educational offices. There are 110 schools consisting of 12 1AB schools, 14 1C schools, 38 type II schools and 40 type III schools. There are 112 schools in the district out of which 104 schools are functioning at present. Only eight schools are temporarily closed in the Kilinochchi district. The Students population is 32,354 in 2017. (According to zonal education office' figures) The number of teachers serving in schools in 2017 was 2070 with teacher's ratio 16 According to zonal education office figures in 2017. The Grade five Scholarship, G.C.E Ordinary Level and Advance Level, Science laboratories have to be rehabilitated and equipped to improve the teaching learning Process. Under the information technology development programmes, schools have been given computers and instruction to teachers to facilitate our students to acquire knowledge in information technology.

Health

The estimated year end Population of Kilinochchi district was 1, 42,831 persons in 2017. One district General Hospital and ten Health institutions are functioning in Kilinochchi District. General Hospital is the main health and medical institution for the people of Kilinochchi district.

All curative institutions come under the administration of Regional Director of Health Services, Kilinochchi. These institution are coming a network in two levels such as 5 Divisional Hospitals, and 3 in primary Medical Care Unit. In the Preventive sector under the each Medical Officer of Health (MOH) there are clinic centers which provide mainly Maternal and Child Health Care services.

Regional Director of Health Services is in charge of all promoters, preventive, curative and Rehabilitative health activities in the district. Under him Head of

Institutions namely Medical Superintendent, District Medical Officers, Medical Officers in charge and Medical officer of Health are functioning.

Housing

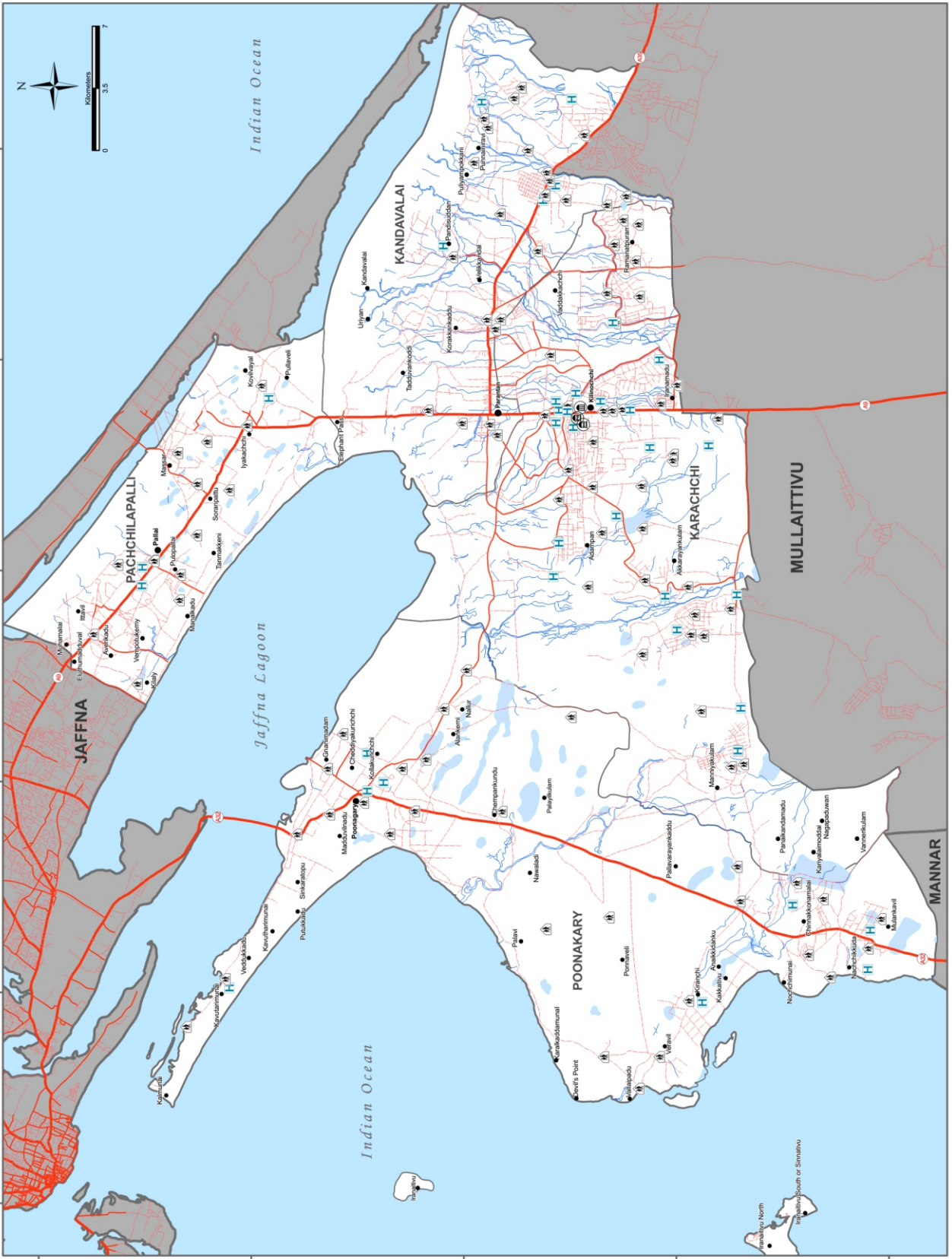
Housing is one of the main basic needs and is crucial to socio economic development and poverty alleviation. As far as Kilinochchi District is concerned 35667 houses have been fully damaged and 6179 houses partly damaged. Out of this, 23,114 houses have been newly constructed and 4803 houses have been reconstructed with the assistance of Government and assisting agencies. 12553 new houses and 1376 repair houses are to be constructed to fulfill the housing requirement of Kilinochchi district.

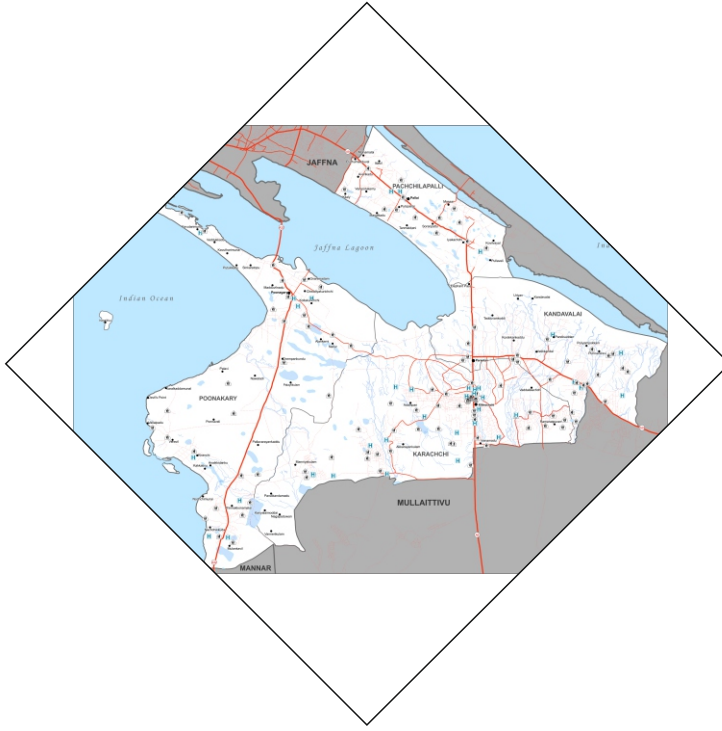
Socio – Economic Status

The Living standard of the resettled people is gradually getting improved since resettlement commenced in 2009 by the assistance of the Ministry of Resettlement, Ministry of Economic Development, UN Agencies and the PTF approved NGO the livelihood of the people who were affected by the conflict is being rebuilt. The Loan facilities are adequately available from Banks and other financial organizations to encourage the people to commence business and small enterprises for the up lifting of their livelihood.

District: Kilinochchi

Administrative Map





Chapter I

Table : 1.1

Land Area of Kilinochchi District -2017

S.No	A.G.A'S Division	Total Area Sq.Km
1	Karachchi	436.93
2	Kandawalai	259.45
3	Poonakary	483.97
4	Pachchilaipalli	167.84
Total		1348.19

Source:- Land Use Planning Unit, Kilinochchi (Including Water Surface)

Figure : 1.1 Land Area of Kilinochchi District - 2017

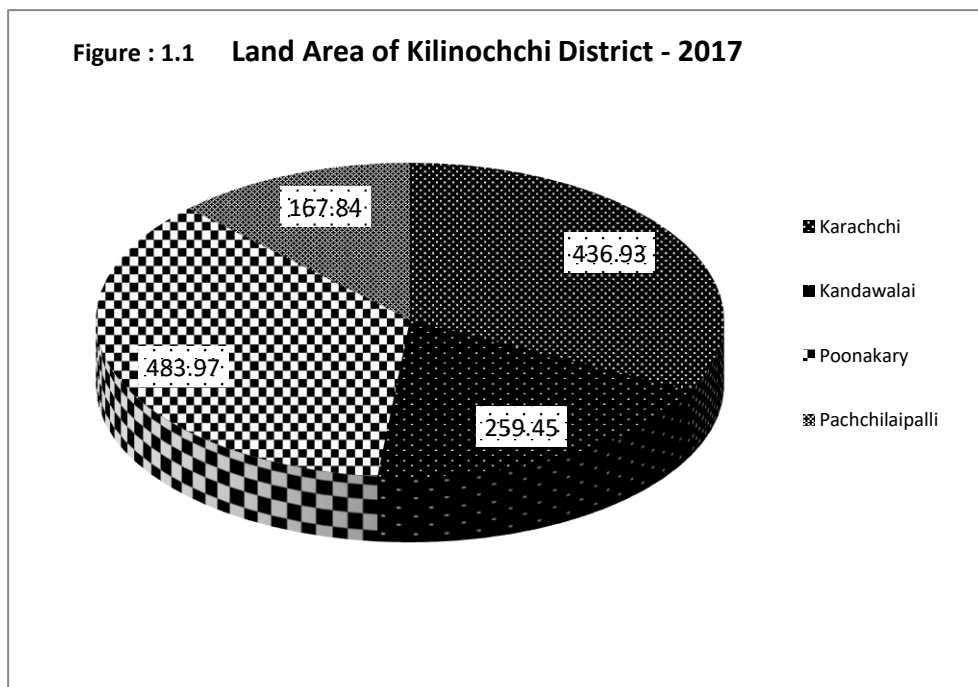


Table :- 1.2

Area of Kilinochchi District by Divisional secretariat

Divisional Secretariat	Sq Miles	Sq Km	Ha
Karachchi	159.29	436.93	43,692.83
Kandawalai	81.28	259.45	25,945.47
Poonakary	173.93	483.97	48,396.84
Pachchilaipalli	65.00	167.84	16,784.00
Total	479.50	1,348.19	134,819.14

Source:-Land Use Planning Unit,Kilinochchi (Including Water Surface)

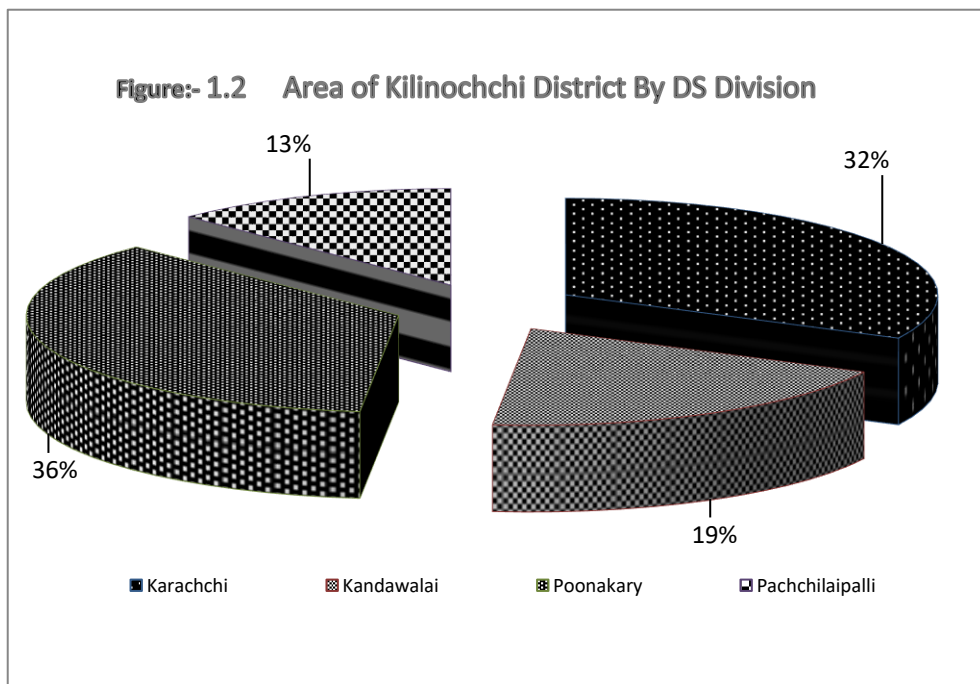


Table : 1.3

Land Use Patterns in Ha-Kilinochchi District

Land Use & Land Cover	Sub Category	Karachchi PS		Poonakary PS	Pachchilaipalli PS	District	
		Karachchi	Kandawalai	Poonakary	Pachchilaipalli	Total	in %
Built-Up Land Associated		670.67	278.84	1,399.73	927.00	3276.24	2.43
Home Gardens		9,299.38	2,764.55	4,082.56	1,706.00	17852.49	13.24
Agricultural Land	Plantation Crops	325.38	206.58	334.38	1,423.00	2289.34	1.70
	Palmyra		7.00	297.24	2,550.00	2854.24	2.12
	Other			260.13		260.13	0.19
	Aquaculture	4.85				4.85	0.00
Forest Land	Field Crops	922.73	2.09		101.00	1025.82	0.76
	Paddy	13,494.40	11,411.70	9,582.66	1,223.00	35711.76	26.49
	Forest	10,343.13	1,091.51	19,745.30		31179.94	23.13
	Scrub	1,831.02	1,149.25	3,319.15	3,537.00	9836.42	7.30
	Forest Plantations				762.00	762.00	0.57
Wet Land	Grass Land	6.20				6.20	0.00
	Mangrove	418.05	113.00	2,491.50	534.00	3556.55	2.64
Water Bodies	Marsh	1,837.16	856.95	524.29	146.00	3364.40	2.50
	Tanks / Reservoirs	3,464.38	5,960.00	3,598.18	2,633.00	15655.56	11.61
Other Land		1,075.48	2,104.00	2,761.72	1,242.00	7183.20	5.33
	Sub.Total	43,692.83	25,945.47	48,396.84	16,784.00	134,819.14	100.00
Total			69,638.30	48,396.84	16,784.00	134,819.14	100.00

Source : Land Use Planning Division, District Secretariat, Kilinochchi

Note:- Kilinochchi Forest area range including a part of Mullaitivu, Mannar & Jaffna Districts]

Table : 1.4

Annual Rainfall-Kilinochchi District (In.Mm)

Year	Kilinochchi District		
	Iranamadhu	Akkarayan	Kariyalainagapaduvan
2000	1321.01	940.90	905.20
2001	1090.92	1963.66	1935.11
2002	760.87	1256.48	1425.77
2003	1127.89	1256.27	923.40
2004	1118.99	1451.74	1601.45
2005	1043.31	1051.40	596.50
2006	732.20	735.90	875.70
2010	1546.70	1198.20	1212.10
2011	1822.40	1586.41	1152.90
2012	1196.20	1211.50	1154.30
2013	1224.10	999.10	1310.20
2014	1849.70	1740.70	1671.90
2015	2093.40	2637.80	1699.80
2016	1560.10	1409.70	931.90
2017	1335.80	1174.10	925.60

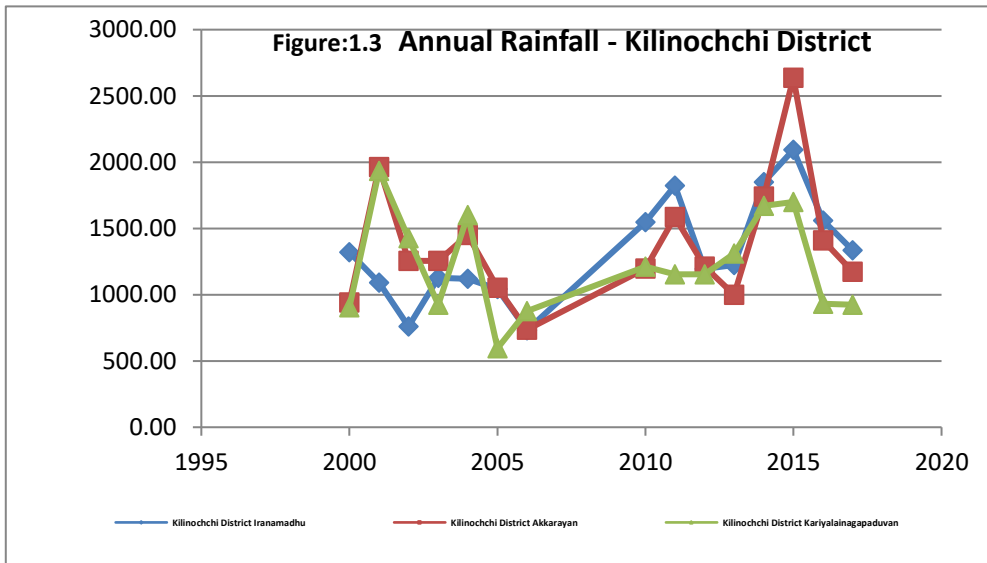


Table : 1.5

Forest Plantation in Kilinochchi District

S.No	Name of Forest Area	Extent [Ha]	Species
1	Pallai	133Ha	Eucalipthus -Camaidilensis
2	Irranaimadhu	10Ha	Teak (army Camp Area)
3	Kilinochchi	-	-
4	Murukandy	10Ha	Teak

Source:- District Forest Office, Vavuniya.

Table:-1.6

Forest Reserve in Kilinochchi District

S.No	Name of Forest	Extent (Sq.Km)
1	Pallai Reserve	425.000
2	Akkarayan	11,219.000
3	Chunnavil	2,110.000
4	Mandakall Aru	8,355.000
5	Iranaimadhu (Part of Iranamadu)	120.000
6	Nagapaduvan	4,026.000
7	Panikandamadu	2,446.000
8	Kowikoduttawill	6,480.000
9	Maduwilnadu	1,765.000
10	Punnaweli	1,638.000
11	Waddakachchi	50.000
Total		55555.660

Source:- Divisional Forest Office, Kilinochchi

Table : 1.7

State Forest in Kilinochchi Range

S.No	Name of Forest	Extent (Sq.Km)
1	Teravil	50.000
2	Paranthan	100.000
3	Kalmadhu Nagar (Part of Iranamadu)	25.000
4	Weerawadianmunai	228.000
Total		11847.000

Source:- Divisional Forest Office, Kilinochchi

Table :2:1

Government Agents / District Secretaries - 1984 - To Date

S.No	Name of Government Agents / District Secretaries	Sevice	Period of Service	
			From	To
1	Mr.N.Jaganathan Esq.	SLAS	03/02/1984	1986 March
2	Mr.S.Shanmugarasa Esq.	SLAS	1986 April	1986 June
3	Mr.T.Senthilnathan Esq.	SLAS	1986 July	1987 March
4	Mr.K.Thevasikamani Esq.	SLAS	1987 April	1989 November
5	Mr.S.Anton Alfred Esq.	SLAS	1989 Dece	1990 March
6	Mr.S.Amirthalingam (Acting) Esq.	SLAS	1990 January	1990 February
7	Mr.K.Manickavasakar Esq.	SLAS	1990 April	23/04/1991
8	Mr.K.Ponnampalam Esq.	SLAS	24/04/1991	22/01/1995
9	Mr.S.Thillainadarasa Esq.	SLAS	23/01/1995	04/01/1998
10	Mr.T.Rasanayagam Esq.	SLPS	05/01/1998	22/08/1999
11	Mr.E.Iyathurai Esq.	SLAS	23/08/1999	31/07/2002
12	Mr.V.Visuvalingam (Acting) Esq.	SLAS	01/08/2002	22/08/2002
13	Mr.T.Rasanayagam Esq.	SLPS	23/08/2002	30/04/2007
14	Mr.N.Vethanayagan Esq.	SLAS	01/05/2007	02/08/2009
15	Mrs.S.Emeldasukumar (Acting) Esq.	SLAS	03/08/2009	05/11/2009
16	Mrs.Rubawathy Ketheeswaran Esq.	SLAS	06/11/2009	23/03/2015
17	Mr.Suntharam Arumainayaham Esq.	SLAS	25/03/2015	To Date

Table :2:2

Divisional Secretariat and Location - 2017

No	Divisional Secretariat	Location	Name of Divisional Secretaries
1	Karachchi	Kili Town	Mr.T.Mugunthan Esq.
2	Kandalalai	Kandalalai	Mr.G.Nageswaran Esq.
3	Poonagary	Madduvilnadu west	Mr.S.C.Krishnendran Esq.
4	Pachchilaipalli	Periyapalai	Mrs.P.Jejarani Esq.

Table :2.3

Addl.Government Agent - 1984 - To Date

S.No	Name of Addl.Government Agent	Sevice	Period of Service	
			From	To
1	Mr.S.Sanmugarasha Esq.	SLAS	1984	1986
2	Mr.S.Amirthalingam Esq.	SLAS	1986	1990
3	Mr.T.Rasanayagam Esq.	SLPS	1995	2002
4	Mr.N.Vethanayagan Esq.	SLAS	2002	2007
5	Mr.S.Srinivasan Esq.	SLAS	2010	2015
6	Mr.S.Saththiyaseelan Esq.	SLAS	2015	To Date

Table :2.4

Deputy Director Planning and Director Planning - 1984 - To Date

S.No	Name of Director Planning	Sevice	Post	Period of Service	
				From	To
1	Mr.V.S.Swaminathan Esq.	SLPS	D.D.P	1986	1989
2	Mr.T.Rasanayagam Esq.	SLPS	D.D.P	1989	1995
3	Mr.P.Balasingam Esq.	SLPS	D.D.P	1995	2000
4	Mr.P.K.S.Mathiyas Esq.	SLPS	D.D.P	2000	2004
5	Mr.K.Kunalasingam Esq.	SLPS	D.D.P	2005	2005
6	Mr.M.Thayakunaratnasingam Esq.	SLPS	D.D.P	2005	2006
7	Mr.S.Mohanabavan Esq.	SLPS	D.P	2006	2018
8	Mr.J.J.C.Phelician Esq.	SLPS	D.P	2018	To date

Table :2.5

Accountant and Chief Accountant - 1984 - To Date

S.No	Name of Chief Accountant	Sevice	Post	Period of Service	
				From	To
1	Mr.Navasivayam Esq.	SL.Acc	Acc	1984	1985
2	Mr.K.Veerasingam Esq.	SL.Acc	Acc	1986	1990
3	A.Balakumar Esq.	SL.Acc	Acc	1991	1998
4	R.Pathmanathan Esq.	SL.Acc	Acc	1998	2005
5	Mr.J.Hillward Gunam Esq.	SL.Acc	Acc	2005	2006
6	Mr.P.Jeyarajah Esq.	SL.Acc	Acc	2007	2011
7	Mr.J.Hillward Gunam Esq.	SL.Acc	Chief Acc	2011	2018
8	Mr.V.Velnithi Esq.	SL.Acc	Chief Acc	2018	To date

Table : 2.6

List of The Grama Officer Divisions and Villages Kilinochchi District

Table: 2.6.1

Divisional Secretariat Karachchi

S. NO	G.S. DIVISION	G.N No	No. of Villages	SQ Km	Village
1	Vannerikulam	KN/01	04	74.79	Iyanarpuram Solai Kunsukulam Thikkai
2	Anaivilunthankulam	KN/02	01	20.77	Anaivilunthan
3	Kannakaipuram	KN/03	04	20.59	Kannakaipuram Kannakaipuram East Nanchundakadhu Kannakaipuram West
4	Skandapuram	KN/04	04	27.22	Skandapuram Maniyankulam Skandapuram West Vinayagar Kudiyiruppu
5	Akkarayankulam	KN/05	04	22.85	Akkarayankulam East Akkarayankulam West Akkarayankulam Center Kengatharan Kudiyiruppu
6	Konavil	KN/06	04	7.92	Konavil Gandhikiramam Unionkulam Rajan Kudiyiruppu
7	Ponnagar	KN/07	03	7.42	Ponnagar Center Aruviyalnager Vetha Kudiyiruppu
8	Bharathipuram	KN/08	03	6.85	Bharathipuram Bharathipuram North Bharathipuram Center
9	Malayalapuram	KN/09	02	5.85	Malayalapuram North Malayalapuram South
10	Vivegananthanagar	KN/10	02	3.51	Vivegananthanagar East Vivegananthanagar West
11	Krishnapuram	KN/11	02	7.72	Krishnapuram Vinayagapuram
12	Uthayanagar East	KN/12	01	1.45	Uthayanagar East
13	Uthayanagar West	KN/13	01	1.85	Uthayanagar West
14	Ambalkulam	KN/14	02	2.51	Ambalkulam Ananthanagar
15	Selvanagar	KN/15	01	2.41	Selvanagar
16	Ananthapuram	KN/16	02	2.25	Ananthapuram East Ananthapuram West

Divisional Secretariat Karachchi

S. NO	G.S. DIVISION	G.N No	No. of Villages	SQ Km	Village
17	Thondamannagar	KN/17	02	1.62	Thondamannagar East Thondamannagar West
18	Kanagambikaikulam	KN/18	03	4.31	Kanagambikaikulam 30 Housing Scheme Sevice Road
19	Ambalnagar	KN/19	03	5.48	Thiruvaiaru 3 Magalirthiddam Santhapuram
20	Thiruvaiaru	KN/20	04	7.09	Thiruvaiaru 1st Unit Vilsan Road Koramoddai Eranaimadu
21	Thiruvaiaru West	KN/21	01	4.06	Thiruvaiaru West
22	Rathnapuram	KN/22	01	2.35	Rathnapuram
23	Kilinochchi Town	KN/23	05	10.55	Kilinochchi Town Paravippanchan Kannan Kovilady Kachcheriyady Karadippokku
24	Maruthanagar	KN/24	02	12.84	Maruthanagar Ramanathankamam
25	Pannankandy	KN/25	03	6.85	Pannankandy Thennampillaifarm Pungavanam Junction
26	Kanagapuram	KN/26	01	9.1	Kanagapuram
27	Thirunagar South	KN/27	01	1.7	Thirunagar South
28	Thirunagar North	KN/28	01	1.66	Thirunagar North
29	Kaneshapuram	KN/29	01	5.45	Kaneshapuram
30	Jeyanthinagar	KN/30	02	3.85	Jeyanthinagar North Jeyanthinagar South
31	Periyaparanthan	KN/31	03	5.85	D5 D6 D7
32	Uruthirapuram North	KN/32	06	24.39	Sakthipuram (Ellukkadhu) Nivil Kunsupparanthan Porikkadavai Uruthirapurisvaram Serugan
33	Uruthirapuram East	KN/33	03	6.85	Uruthirapuram D-8 Ananthampannai Ratnampannai

Divisional Secretariat Karachchi

S. NO	G.S. DIVISION	G.N No	No. of Villages	SQ Km	Village
34	Uruthirapuram West	KN/34	03	7.91	Kudimaththi Scheme I Scheme II
35	Sivanagar	KN/35	04	22.81	Sivanagar Unit-1 Sivanagar Unit 2 Sivansolai Sivanagar West
36	Ootupulam	KN/36	03	3.42	Valluvar Koddam Navalar Pannai New Colony
37	Puthumurippu	KN/37	03	8.52	Puthumurippu Salomnagar Solainagar
38	Vaddakachchi	KN/38	03	3.21	Vaddakkachchi North Vaddakkachchi Central Vaddakkachchi South
39	Civik Centre	KN/39	04	7.6	Civik Centre Agriculture Training Centre Paddy Land Scheme Educated Youth Scheme
40	Mayavanoor	KN/40	04	5.9	Vaddakachchi Coloni Ramanathapuram Colony 10, Housing Scheme Matha Kudiyiruppu
41	Ramanathapuram	KN/41	05	15.42	Ramanathapuram Colnny Puthukkadhu New Civik Center Alakapury Alady
42	Mavadiyamman	KN/42	04	6.21	Mavadimmam 5th Unit 6th Unit Puthukkadu
Total		42	115.00	410.96	

Table : 2.6.2

Divisional Secretariat Kandawalai

S. NO	G.S DIVISION	G.N No	No. of Villages	SQ Km	Village
1	Kumarapuram	KN/43	03	14.88	Kumarapuram Kanchipuram ParanthanKuda Kumarikuda
2	Paranthan	KN/44	05	7.20	Paranthan Town D-5 Unit Centralization Unit D-3 Unit Silvapuram
3	Umaiypuram	KN/45	04	10.45	Umaiypuram Rasayanapuram 1/4 Acre Vilavodai
4	Elephantpass	KN/46	04	14.45	Navatkoddiyan Uppalam Periyathivu Elephantpass
5	Thadduvankoddy	KN/47	06	14.48	Thadduvankoddy Thimelamadam Kaddukkulam Pillaimadam Veddukkaddai Ulakkaiyanthivu
6	Korakkankadhu	KN/48	05	8.74	Korakkankadhu Uriyan West Sivapuram Kiramiya vistharipputhiddam
7	Uriyan	KN/49	10	17.76	Uriyan West Panrimoddai Upparu Pulingathevan Murippu Uduppathu Kandal 2nd Unit 3rd Unit Mangayan Murippu Puthukkulam Palaya Korakkankadhu

Divisional Secretariat Kandawalai

S. NO	G.S DIVISION	G.N No	No. of Villages	SQ Km	Village
8	Murasumoddai	KN/50	06	4.86	Palaiyakamam Karai Anaikkaddu Kiramam Iyankovil Kiramam Settukkandiyamman Kudiyiruppu Murugankovil Kudiyiruppu Murasumoddai Kudiyiruppu Unit-1
9	Kandawalai	KN/51	13	32.09	Velikkandal Pathanmoddai Guvaimavadi Konankulam Kallippiddy Madukkarai Avransaddi Sellavarippiddy Mannadithakulam Vannanpiddy Annamapiddy Kandawalai Panrisuddan North
10	Periyakulam	KN/52	06	6.50	Periyakulam Kudiyiruppu Velikkandal South Palaya Vaddakkachchi Iyanarkovillady Kaddaikadhu Puliyampokkanai Junction
11	Kalmaidunagar	KN/53	06	10.00	Kalmaidunagar 10 Acre Scheme Sampukkulam Navalnagar Raddaippanaikulam 6th Unit 7th Unit
12	Tharmapuram West	KN/54	06	3.20	1st Unit 2nd Unit 3rd Unit 4th Unit 5th Unit 6th Unit

Divisional Secretariat Kandawalai

S. NO	G.S DIVISION	G.N No	No. of Villages	SQ Km	Village
13	Tharmapurum East	KN/55	09	4.45	7th Unit 8th Unit 9th Unit 10th Unit 11th Unit 12th Unit 13th Unit Nethaliyaru Kaddaikadhu East
14	Puliyampokkanai	KN/56	08	24.68	Puliyampokkanai Kalaveddithidal Punnaineeravi Eachan Kadhu Nagathambiranpuram Velauthaidaiyar Kudiyruppu Kaanan Nagenthirapuram
15	Punnaineeravi	KN/57	08	21.76	Puthuya Punnaineeravi Kumarasamipuram Ulavanoor Thambirasapuram Kallaru Mathiyavagupputhiddam Kannakipuram Theravil
16	Piramanthanaru	KN/58	04	14.20	Piramanthanaru Mailvaganapuram Kolunthuppulavu Madaththady
Total		16	103	209.70	

Table : 2.6.3

Divisional Secretariat Poonakary

S. NO	G.S DIVISION	G.N No	No. of Villages	SQ Km	Villages
1	Nallur	KN/59	11	25.85	Samipulam Nallur Mudkompan Neeradampan Jaddan Kumaresanthalvu Mithushan Thiyagam Iyanarpuram Pallavarayankadhu Eraman
2	Alankerny	KN/60	04	24.74	Alankerny Pookkulam Purakkulam Mulaiyadamban
3	Kollakurichchi	KN/61	06	38.57	Thumpirai Selvipuram Kasikkuda Sellaiyathivu Kavaikkulam Ellaikkallkulam
4	Cheddiyakurichchi	KN/62	02	20.85	Karukkaitivu Cheddiyakurichchi
5	Ganimadam	KN/63	03	9.16	Gnanimadam Siththankurichchi Sempankulam
6	Madduvinladhu East	KN/64	07	5.47	Aththai Madduvinladhu East Maravakurichchi 4th Mile Post Pallakadduvan Vadiyadi Sepalapiddi

Divisional Secretariat Poonakary

S. NO	G.S DIVISION	G.N No	No. of Villages	SQ Km	Villages
7	Pallikkuda	KN/65	12	14.42	Pallikkuda Sempankunru Manatkadhu Thelikarai 04th Mile Post Pallai Nedunkulam Paththinippai Arasapuram Chekkalai Karumari Paluvil
8	Madduvilnadhu West	KN/66	07	14.68	Vadiyady West Villadi Karikoddukkulam Nagarakulam Nallathannirkulam Uyarippiddy Netpulavu
9	Paramankiray	KN/67	03	13.75	Paramankiray Villadi West Veddukkadhu
10	Gowtharimunai	KN/68	04	21.72	Gowtharimunai Vinasiyodai Manniththalai Kalmunai
11	Jeyapuram North	KN/69	04	26.14	Thumpuruvil Jeyapuram North Thikkuvil Sunnivil
12	Jeyapuram South	KN/70	02	7.82	Jeyapuram South Pandiveddi
13	Kariyalainagapaduvan	KN/71	03	9.6	Kariyalai Nagapaduvan Kariyalainagapaduvan East Kumulamunai

Divisional Secretariat Poonakary

S. NO	G.S DIVISION	G.N No	No. of Villages	SQ Km	Villages
14	Pallavarayankadhu	KN/72	05	6.84	Pallavarayankadhu Amaiyapuram Solai Solanila Village Model Village
15	Mulankavil	KN/73	08	45.12	Mulankavil Kariyalainagapaduvan 100 House Scheme Vinayagapuram Rasapuram Kathiravilkulam Iranaimathanagar 31 Mile Post
16	Nachchikudah	KN/74	02	17.65	Nachchikudah Karadikkunru
17	Kiranchi	KN/75	02	49.54	Kiranchi Moddayankulam
18	Ponnaveli	KN/76	04	88.83	Veravil Valaippadhu Ponnaveli Palavi
19	Iranaithivu	KN/77	03	8	Iranaithivu Palaithivu Sinnathivu
Total		19	92	448.75	

Table:2.6.4

Divisional Secretariat Pachchilaipalli

S. NO	G.S DIVISION	G.N No	No. of Villages	SQ Km	Villages
1	Kovilvayal	KN/78	02	27.37	Kovilvayal Sankatharvayal
2	Iyakkachchi	KN/79	03	13.55	Iyakkachchi Koddandarkulam Vinayagapuram
3	Mugavil	KN/80	04	21.15	Mugavil Malvil Urvanigampattu Kurunshative
4	Masar	KN/81	02	6.75	Masar Muruganthanagar
5	Soranpattu	KN/82	03	9.65	Soranpattu Mannaivindan Karanthai
6	Tharmakerny	KN/83	04	15.42	Tharmakerny Karnthai Sinnathalayady Peralai
7	Pulopallai	KN/84	01	6.01	Puloppallai East
8	Mullaiyady	KN/85	02	5.03	Vannankerny Mullaiyady
9	Thampakamam	KN/86	03	6.97	Thampakamam Periya Thampakamam Vannankerny North
10	Pallai Town	KN/87	02	0.9	Periyapallai Pallai Town
11	Pulopallai West	KN/88	01	5.78	Pulopallai West
12	Allipallai	KN/89	02	3.55	Allipallai Arathinagar
13	Kachcharvely	KN/90	02	1.91	Kachcharvely Selvapuram
14	Arasarkerny	KN/91	02	5.46	Arasarkerny Senthilnagar
15	Iththavil	KN/92	02	8.33	Iththavil Sathapuram
16	Mugamalai	KN/93	05	12.36	Sudalaipitty Ampalavalai Mugamalai Pontharkudieruppu Koovaanam
17	Vembodukerny	KN/94	03	2.21	Madaththady Vembodukerny Inthirapuram
18	Kilaly	KN/95	01	17.21	Kilalay
Total		19	44	167.70	

Table:- 2.7

Education Zone & Divisions - Kilinochchi District

No	Education Zone	Education Division
1	Kilinochchi	Karachchi
2		Kandawalai
3		Poonakary
4		Pachchilaipalli

Source: Zonal Education Office, Kilinochchi

Table:- 2.8

Pradeshiya Sabhas - Kilinochchi District

S.No	Divisional Secretariat	Local Authorities	Sub Office
1	Karachchi	Karachchi Pradeshiya Sabha	Kilinochchi
2	Poonakary	Poonakary Pradeshiya Sabha	Murasumoddai Poonakary Iranaimathanagar Pallavarayankadhu
3	Pachchilaipalli	Pachchilaipalli Pradeshiya Sabha	Pulopallai Mugamalai Iyakkachchi

Source: Department of Local Government, Kilinochchi

Table:-2.9

Local Authorities and Grama Niladhari Division - 2017

No	Divisional Secretariat	Pradeshiya Sabha	Sub Office Pradeshiya Sabha	Grama Niladhari Division
1	Karachchi	1	1	42
2	Kandawalai	1	1	16
3	Poonakary	1	3	19
4	Pachchilaipalli	1	3	18
Total		3	8	95

Source:- District Secretariat, Kilinochchi

Table:-2.10

Classification of Service Centers in Local Authority in Kilinochchi District - 2017

No	Local Authorities	PUBLIC LIBRARIES	COMMUNITY CENTRES	HEALTHCENTRES	MARKETS	PLAY- GROUND	TUBE WELLS	PUBLIC WELLS	Ayurvedic Dispensary	CEMETERY
1	Karachchi Pradeshiya Sabha	4	58	-	19	3	6	22	3	35
2	Poonakary Pradeshiya Sabha	3	31	-	8	1	22	172	3	37
3	Pachchilalpalli Pradeshiya Sabha	3	22	-	3	1	9	192	3	20
Total		10	111	0	30	5	37	386	9	92

Source: ACLG Office , Kilinochchi

Table:-2.11

Staff Details of Office at the District Secretariat, Kilinochchi - 2017

No	Designation	Service	Grade/ Class	Salary Code	Service Level	Approved Cadre			Existing Cadre		
						Permanent	Casual	Contract	Permanent	Casual	Contract
1	District Secretary / Government Agent	SLAS	Special	SL 3- 2016	Senior	1	-	-	1	-	-
2	Addl. District Secretary	SLAS	I	SL 1- 2016	Senior	2	-	-	1	-	-
3	Director (Planning)	SLPS	I	SL 1- 2016	Senior	1	-	-	1	-	-
4	Chief Accountant	SLAcS	I	SL 1- 2016	Senior	1	-	-	1	-	-
5	Chief Internal Auditor	SLAcS	I	SL 1- 2016	Senior	1	-	-	1	-	-
6	Asst. District Secretary	SLAS	III/II	SL 1- 2016	Senior	1	-	-	1	-	-
7	Assistant Director / Deputy Director (Planning)	SLPS	III/II	SL 1- 2016	Senior	3	-	-	1	-	-
8	Assistant Director	Supernumerary	III/II	SL 1- 2016	Senior	1	-	-	1	-	-
9	Accountant	SLAcS	III/II	SL 1- 2016	Senior	1	-	-	1	-	-
10	Engineer	SLEngS	III/II	SL 1- 2016	Senior	1	-	-	1	-	-
11	Administrative Officer	PMAS	Supra	MN 7- 2016	Tertiary	1	-	-	-	-	1
12	Translator (Sinhala-Tamil) (Sinhala-English)	TS	II/ I	MN 6- 2016	Tertiary	2	-	-	Nil	-	-
13	Information and Communication Technology Officer	SLICTS	Class 2 Grade II/I	MN 6- 2016	Tertiary	1	-	-	1	-	-

Staff Details of Office at the District Secretariat, Kilinochchi - 2017

No	Designation	Service	Grade/ Class	Salary Code	Service Level	Approved Cadre			Existing Cadre		
						Permanent	Casual	Contract	Permanent	Casual	Contract
14	Budget Assistant	AS	III/II/I	MN 4- 2016	Secondary	1	-	-	Nil	-	-
15	Development Officer	DOS	III/II/I	MN 4- 2016	Secondary	20	-	-	22	-	-
16	Development Officer (Development)	DOS	III/II/I	MN 4- 2016	Secondary	12	-	-	12	-	-
17	Technical Officer	SLTS	III/II/I	MN 3- 2016	Secondary	2	-	-	Nil	-	-
18	Draftsman	SLTS	III/II/I	MN 3- 2016	Secondary	1	-	-	Nil	-	-
19	Public Management Assistant	PMAS	III/II/I	MN 2- 2016	Secondary	38	-	-	33	-	-
20	Information and Communication Technology Assistant	SLICTS	Class 3 Grade III/II/I	MT 1- 2016	Secondary	2	-	-	2	-	-
21	Technical Assistant	Departmental	III/II/I	MT 1- 2016	Secondary	2	-	-	2	-	-
22	Driver	CDS	III/II/I/Spe	PL 3- 2016	Primary	10	-	-	8	-	-
23	Bungalow Keeper Cum Cook	Departmental	III/II/I/Spe	PL 2- 2016	Primary	1	-	-	Nil	-	-
24	Electrician	Departmental	III/II/I/Spe	PL 2- 2016	Primary	1	-	-	Nil	-	-
25	K.K.S.	OES	III/II/I/Spe	PL 1- 2016	Primary	15	-	-	15	-	-
26	Watcher	OES	III/II/I/Spe	PL 1- 2016	Primary	1	-	-	1	-	-
Total						123			80		

Table:-2.12

Staff Details of Office at the Divisional Secretariat, Karachchi- 2017

No	Designation	Service	Grade/ Class	Salary Code	Service Level	Approved Cadre		Existing Cadre	
						Permanent	Casual	Contract	Casual
1	Divisional Secretary	SLAS	I	SL 1-2016	Senior	1		1	
2	Asst. Divisional Secretary	SLAS	III/II	SL 1-2016	Senior	1		1	
3	Assistant Director / Deputy Director (Planning)	SLPS	III/II	SL 1-2016	Senior	1		1	
4	Accountant	SLAcS	III/II	SL 1-2016	Senior	1		1(Act)	
5	Administrative Officer	PMAS	Supra	MN 7-2016	Tertiary	1		1(Act)	
6	Administrative Grama Niladhari			MN 7-2016	Tertiary	1		Nil	
7	Translator(Sinhala - Tamil)	TS	II / I	MN 6-2006 A	Tertiary	1		Nil	
8	Development Officer	DOS	III/II/I	MN 4-2016	Secondary	5		6	
9	Development Officer (Development)	DOS	III/II/I	MN 4-2016	Secondary	51		46	
10	Technical Officer	SLTS	III/II/I	MN 3-2016	Secondary	1		Nil	
11	Public Management Assistant	PMAS	III/II/I	MN 2-2016	Secondary	28		26	
12	Grama Niladhari			MN 2-2016	Secondary	42		36	
13	Information and Communication Technology Assistant	SLICTS	Class 3 Grade III/II/I	MT 1-2016	Secondary	1		Nil	
14	Technical Assistant	Departmental	III/II/I	MT 1-2016	Secondary	1		1	
15	Driver	CDS	III/II/I/Spe	PL 3-2016	Primary	2		2	
16	K.K.S.	OES	III/II/I/Spe	PL 1-2016	Primary	7		7	
17	Watcher	OES	III/II/I/ Spe	PL 1-2016	Primary	1		1	
Total						146		130	

Table:-2.13

Staff Details of Office at the Divisional Secretariat, Kandawalai- 2017

No	Designation	Service	Grade/ Class	Salary Code	Service Level	Approved Cadre			Existing Cadre		
						Permanent	Casual	Contract	Permanent	Casual	Contract
1	Divisional Secretary	SLAS	I	SL 1-2016	Senior	1			-		
2	Asst. Divisional Secretary	SLAS	III/II	SL 1-2016	Senior	1			1		
3	Assistant Director / Deputy Director (Planning)	SLPS	III/II	SL 1-2016	Senior	1			1		
4	Accountant	SLAcS	III/II	SL 1-2016	Senior	1			1		
5	Administrative Officer	PMAS	Supra	MN 7-2016	Tertiary	1			1(act)		
6	Administrative Grama Niladhari			MN 7-2016	Tertiary	1			1(act)		
7	Translator(Sinhala - Tamil)	TS	II / I	MN 6-2006 A	Tertiary	1			Nil		
8	Development Officer	DOS	III/II/I	MN 4-2016	Secondary	5			7		
9	Development Officer (Development)	DOS	III/II/I	MN 4-2016	Secondary	25			24		
10	Technical Officer	SLTS	III/II/I	MN 3-2016	Secondary	1			Nil		
11	Public Management Assistant	PMAS	III/II/I	MN 2-2016	Secondary	21			18		
12	Grama Niladhari			MN 2-2016	Secondary	16			14		
13	Information and Communication Technology Assistant	SLICTS	Class 3 Grade III/II/I	MT 1-2016	Secondary	1			Nil		
14	Technical Assistant	Departmental	III/II/I	MT 1-2016	Secondary	1			1		
15	Driver	CDS	III/II/I/Spe	PL 3-2016	Primary	2			2		
16	K.K.S.	OES	III/II/I/ Spe	PL 1-2016	Primary	7			7		
Total						86			78		

Table:-2.14

Staff Details of Office at the Divisional Secretariat, Poonakary - 2017

No	Designation	Service	Grade/ Class	Salary Code	Service Level	Approved Cadre			Existing Cadre			
						Permanent	Casual	Contract	Permanent	Casual	Contract	
1	Divisional Secretary	SLAS	I	SL 1-2016	Senior	1	-	-	1	-	-	Contract
2	Asst. Divisional Secretary	SLAS	III/II	SL 1-2016	Senior	1	-	-	-	-	-	Casual
3	Assistant Director / Deputy Director (Planning)	SLPS	III/II	SL 1-2016	Senior	1	-	-	1	-	-	Contract
4	Accountant	SLAcS	III/II	SL 1-2016	Senior	1	-	-	1	-	-	Contract
5	Administrative Officer	PMAS	Supra	MIN 7-2016	Tertiary	1	-	-	1(act)	-	-	Contract
6	Administrative Grama Niladhari			MIN 7-2016	Tertiary	1	-	-	1(act)	-	-	Contract
7	Translator (Sinhala - Tamil)	TS	II / I	MIN 6-2006 A	Tertiary	1	-	-	Nil	-	-	Contract
8	Development Officer	DOS	III/II/I	MIN 4-2016	Secondary	5	-	-	6	-	-	Contract
9	Development Officer (Development)	DOS	III/II/I	MIN 4-2016	Secondary	28	-	-	25	-	-	Contract
10	Technical Officer	SLTS	III/II/I	MIN 3-2016	Secondary	1	-	-	Nil	-	-	Contract
11	Public Management Assistant	PMAS	III/II/I	MIN 2-2016	Secondary	20	-	-	16	-	-	Contract
12	Grama Niladhari			MIN 2-2016	Secondary	19	-	-	11	-	-	Contract
13	Information and Communication Technology Assistant	SLICTS	Class 3 Grade III/II/I	MT 1-2016	Secondary	1	-	-	Nil	-	-	Contract
14	Technical Assistant	Departmental	III/II/I	MT 1-2016	Secondary	1	-	-	1	-	-	Contract
15	Driver	CDS	III/II/I/Spe	PL 3-2016	Primary	2	-	-	2	-	-	Contract
16	K.K.S.	OES	III/II/I/ Spe	PL 1-2016	Primary	5	-	-	4	-	-	Contract
Total						89			71			

Table:-2.15

Staff Details of Office at the Divisional Secretariat, Pachchilaipalli- 2017

No	Designation	Service	Grade/ Class	Salary Code	Service Level	Approved Cadre			Existing Cadre		
						Permanent	Casual	Contract	Permanent	Casual	Contract
1	Divisional Secretary	SLAS	I	SL 1-2016	Senior	1			1		
2	Asst. Divisional Secretary	SLAS	III/II	SL 1-2016	Senior	1			1		
3	Assistant Director / Deputy Director (Planning)	SLPS	III/II	SL 1-2016	Senior	1			Nil		
4	Assistant Director	Supernumerary	III/II	SL 1-2016	Senior	1			1		
5	Accountant	SLAcS	III/II	SL 1-2016	Senior	1			1		
6	Administrative Officer	PMAS	Supra	MN 7-2016	Tertiary	1			1(act)		
7	Administrative Grama Niladhari			MN 7-2016	Tertiary	1			1(act)		
8	Translator (Sinhala - Tamil)	TS	II / I	MN 6-2006 A	Tertiary	1			Nil		
9	Development Officer	DOS	III/II/I	MN 4-2016	Secondary	5			8		
10	Development Officer (Development)	DOS	III/II/I	MN 4-2016	Secondary	27			25		
11	Technical Officer	SLTS	III/II/I	MN 3-2016	Secondary	1			Nil		
12	Public Management Assistant	PMAS	III/II/I	MN 2-2016	Secondary	20			13		
13	Grama Niladhari			MN 2-2016	Secondary	18			14		
14	Information and Communication Technology Assistant	SLICTS	Class 3 Grade III/II/I	MT 1-2016	Secondary	1			Nil		
15	Technical Assistant	Departmental	III/II/I	MT 1-2016	Secondary	1			1		
16	Driver	CDS	III/II/I/Spe	PL 3-2016	Primary	2			2		
17	K.K.S.	OES	III/II/I/Spe	PL 1-2016	Primary	6			6		
Total						89			52		-

Table:-2.16

Staff Details of Office at the Karachchi Pradeshiya Sabha - 2017

S. No	Position	Service	Centere	DMS Approved Cadre	Present Cadre	Class	Additional Requirement	Service Level as per 06/2006 Circular
1	Secretary	PPMAS	KPS	1	1	Supra		Tertiary Level
2	Ayurvedic Medical Officer	SL AYMS	KPS	1	1	II		Senior Level
3	Ayurvedic Medical Officer	SL AYMS	KPS	2	3	III		Senior Level
4	Local Gov.Assistant	DOS	KPS	-	1	II		Secondary Level
5	Development Officer	DOS	KPS	4	4	III		Secondary Level
6	Development Officer	DOS	KPS	2	3	Trainee		Secondary Level
7	Librarian	SLGLS	KPS	4	4	III		Secondary Level
8	Technical Officer (Civil)	SLTS	KPS	2	2	III		Secondary Level
9	Technical Officer (Civil)	SLTS	KPS	1	1	Trinee		Secondary Level
10	Management Assistant	PPMAS	KPS	1	1	I		Secondary Level
11	Management Assistant	PPMAS	KPS	2	2	II		Secondary Level
12	Management Assistant	PPMAS	KPS	12	13	III		Secondary Level
13	Revenue Inspektor	Dept	KPS	4	5	III		Secondary Level
14	Health Supervisor	Dept	KPS	1	1	III		Primary Level
15	Market Supervisor	Dept	KPS	2	-			Primary Level
16	Work/ Field Supervisor	Dept	KPS	1	2	III		Primary Level
17	Driver	PDS	KPS	6	6	III		Primary Level
18	Electrician	Dept	KPS	1	1	III		Primary Level
19	Ayurvedic Dispenser	Dept	KPS	3	3	III		Primary Level

Staff Details of Office at the Karachchi Pradeshya Sabha - 2017

S. No	Position	Service	Centere	DMS Approved Cadre	Present Cadre	Class	Additional Requirement	Service Level as per 06/2006 Circular
20	KKS	OES	KPS	4	3	III		Primary Level
21	Watcher	OES	KPS	4	3	III		Primary Level
22	Library Attendant	Dept	KPS	1	1	II		Primary Level
23	Library Attendant	Dept	KPS	3	3	III		Primary Level
24	Health Labourer	Dept	KPS	25	21	III		Primary Level
25	Work/ Field Labourer	Dept	KPS	6	6	II		Primary Level
26	Work/ Field Labourer	Dept	KPS	14	14	III		Primary Level
27	Cemetery Labourer	Dept	KPS	1	1	III		Primary Level
28	Nursery School Teacher *	Dept	KPS	2	-			Primary Level
29	Linesman *	Dept	KPS	2	-			Primary Level
30	Linesman Mate *	Dept	KPS	2	-			Primary Level
Total				114	106			

Source : ACLG, Kilinochchi

Table:-2.17

Staff Details of Office at the Poonakary Pradeshiya Sabha - 2017

S. No	Position	Service	Centere	DMS Approved Cadre	Present Cadre	Class	Additional Requirement	Service Level as per 06/2006 Circular
1	Secretary	PPMAS	PoPS	1	-	Supra		Tertiary Level
2	Ayurvedic Medical Officer	SLAYMS	PoPS	3	3	III		Senior Level
3	Development Officer	DOS	PoPS	1	1	III		Secondary Level
4	Development Officer	DOS	PoPS	5	5	Trainee		Secondary Level
5	Librarian	SLGLS	PoPS	2	1	III		Secondary Level
6	Technical Officer (Civil)	SLTS	PoPS	3	1	III		Secondary Level
7	Management Assistant	PPMAS	PoPS	1	1	I		Secondary Level
8	Management Assistant	PPMAS	PoPS	1	1	II		Secondary Level
9	Management Assistant	PPMAS	PoPS	7	8	III		Secondary Level
10	Revenue Inspector	Dept	PoPS	2	2	III		Secondary Level
11	Market Supervisor	Dept	PoPS	1	-			Primary Level
12	Driver	Dept	PoPS	1	1	II		Primary Level
13	Driver	Dept	PoPS	6	1	III		Primary Level
14	Electrician	Dept	PoPS	1	-			Primary Level
15	Ayurvedic Dispensor	Dept	PoPS	3	1	III		Primary Level
16	KKS	Dept	PoPS	4	-			Primary Level
17	Watcher	Dept	PoPS	3	3	II		Primary Level
18	Library attendant	Dept	PoPS	3	1	III		Primary Level
19	Work/ Field Labourer	Dept	PoPS	9	4	III		Primary Level
20	Health Labourer	Dept	PoPS	8	8	III		Primary Level
21	Nusary School Teacher *	Dept	PoPS	1	-			Primary Level
Total				66	42		0	

Source : ACLG, Kilinochchi

Table:-2.18

Staff Details of Office at the Pachchilaipalli Pradeshiya Sabha - 2017

S. No	Position	Service	Centere	DMS Approved Cadre	Present Cadre	Class	Additional Requirement	Service Level as per 06/2006 Circular
1	Secretary	PPMAS	PPS	1	1	Supra		Tertiary Level
2	Ayurvedic Medical Officer	SLAMYS	PPS	1	1	II		Senior Level
3	Ayurvedic Medical Officer	SLAMYS	PPS	1	1	III		Senior Level
4	Local Govt Assistant	SLGLA	PPS	1	1	III		Secondary Level
5	Development Officer	PPDOS	PPS	3	3	III		Secondary Level
6	Development Officer	PPDOS	PPS	3	1	Trainee		Secondary Level
7	Librarian	SLGLS	PPS	3	2	III		Secondary Level
8	Technical Officer	SLTS	PPS	3	2	III		Secondary Level
9	Management Assistant	PPMAS	PPS	10	2	I		Secondary Level
10	Management Assistant	PPMAS	PPS		3	II		Secondary Level
11	Management Assistant	PPMAS	PPS		4	III		Secondary Level
12	Revenue Inspector	PPRIS	PPS	2	2	III		Secondary Level
13	Pre School Teacher	PPSTS	PPS	1	0			Primary Level
14	Driver	Dept.	PPS	5	5	III		Primary Level
15	Ayurvedic Compounder	Dept.	PPS	2	1	II		Primary Level
16	Electrician	Dept.	PPS	1	1	III		Primary Level
17	KKS	Dept.	PPS	1	1	II		Primary Level

Staff Details of Office at the Pachchilaipalli Pradeshiya Sabha - 2017

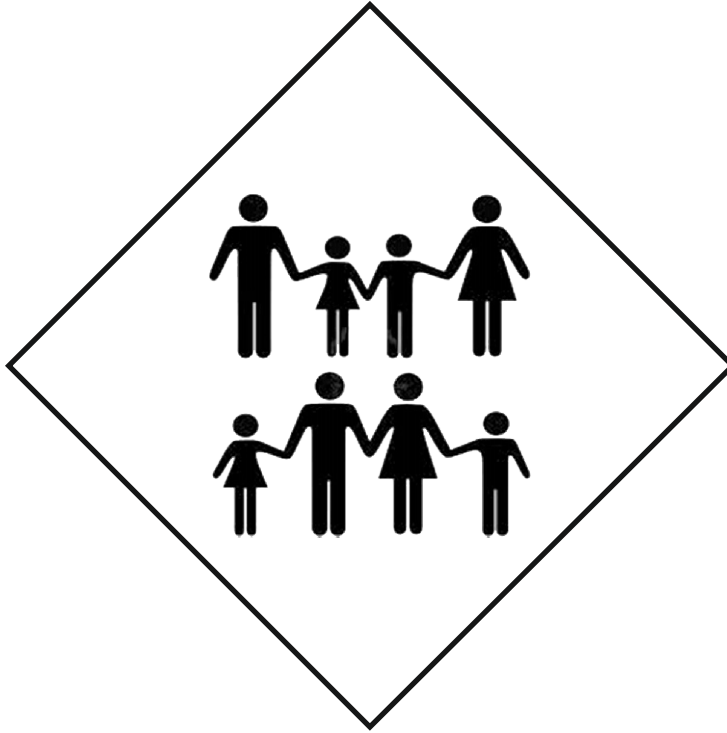
S. No	Position	Service	Centere	DMS Approved Cadre	Present Cadre	Class	Additional Requirement	Service Level as per 06/2006 Circular
18	KKS	Dept.	PPS	1	1	III		Primary Level
19	watcher	Dept.	PPS	1	1	II		Primary Level
20	watcher	Dept.	PPS	3	1	III		Primary Level
21	Library Attendent	Dept.	PPS	1	1	II		Primary Level
22	Library Attendent	Dept.	PPS	2	2	III		Primary Level
23	Work/Field Labour	Dept.	PPS	7	6	III		Primary Level
24	Work/Field Labour *	Dept.	PPS	1	1	III		Primary Level
25	Health Labour	Dept.	PPS	2	2	II		Primary Level
26	Health Labour	Dept.	PPS	8	6	III		Primary Level
27	Electricity Labourer	Dept.	PPS	2	2	II		Primary Level
28	Linesman *	Dept.	PPS	1				Primary Level
29	Linesman Mate*	Dept.	PPS	1				Primary Level
TOTAL				68	54		0	

Source : ACLG, Kilinochchi

Table:-2.19

Staff details of Office at the ACLG Office at Kilinochchi District - 2017

No	Designation	Service	Centre	DMC Approved Cadre	Existing Cadre	Vacant	Excess	Grade/Class	Additional Requirement	Service Level
1	Assistant Commissioner	SLAS	ACLG	1	1			III		Senior Level
2	Community Development Officer	CDO	ACLG	2	2			II		Tertiary Level
3	Community Development Officer	CDO	ACLG	1	1			III		Secondary Level
4	Local Government Assistant	LGA	ACLG		1			II		Secondary Level
5	Investigation Officer	IO	ACLG	1	2		1	II		Secondary Level
6	Development Officer	DOS	ACLG	1	1			II		Secondary Level
7	Development Officer	DOS	ACLG	3	3			III		Secondary Level
8	Technical Officer	SLTS	ACLG	2	2			II		Secondary Level
9	Management Assistant	PPMAS	ACLG	1	1			I		Secondary Level
10	Management Assistant	PPMAS	ACLG	2	2			II		Secondary Level
11	Management Assistant	PPMAS	ACLG	1	3		2	III		Secondary Level
12	Driver	PDS	ACLG	1	1			III		Primary Level
13	KKS	OES	ACLG	1	1			II		Primary Level
14	KKS	OES	ACLG	1	1			III		Primary Level
Total				18	22		3			



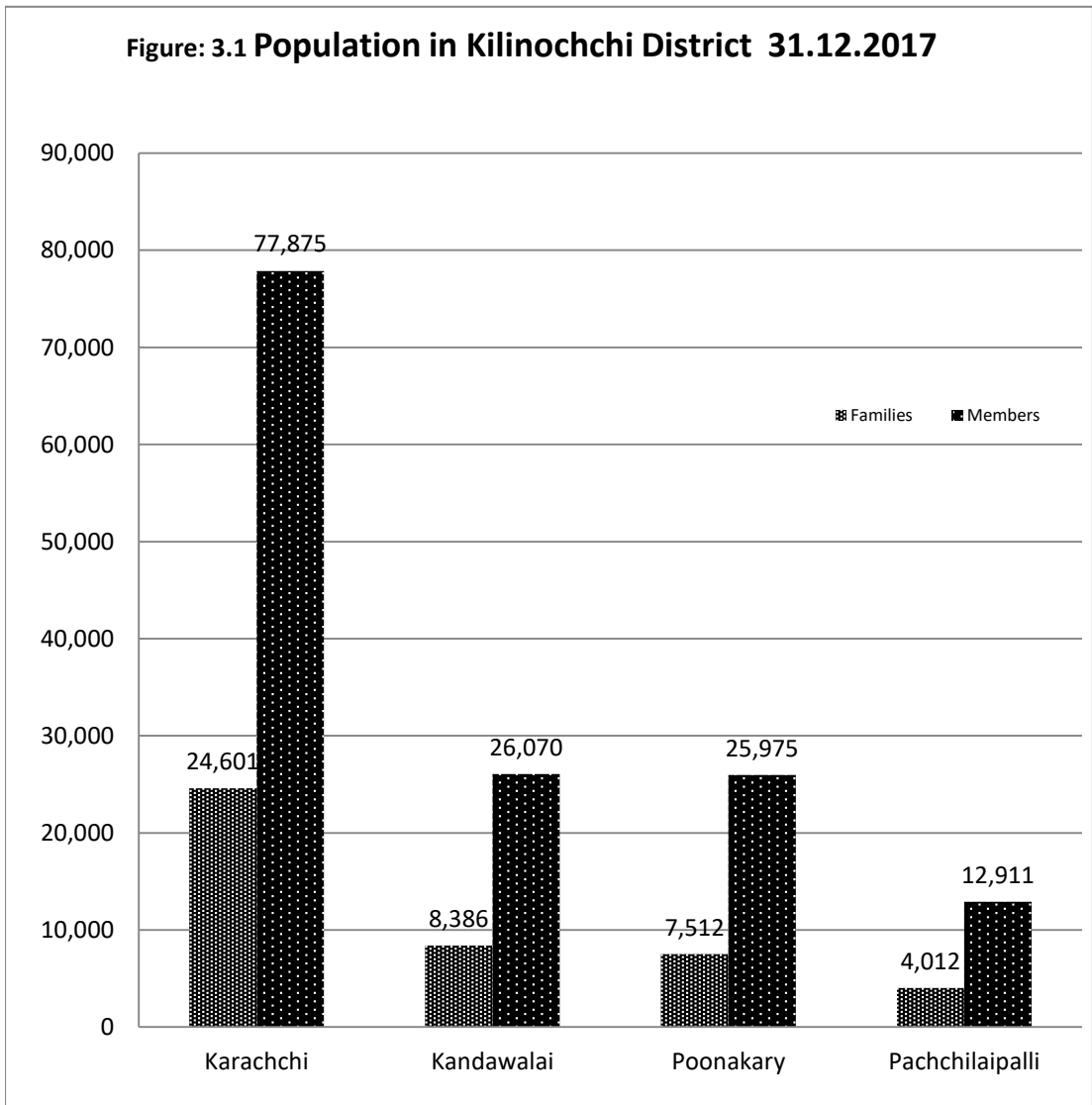
Chapter III

Table : 3.1

District Population As At 31.12.2017

S.No	A.G.A's Division	Total No. of Families	Total No. of Members
1	Karachchi	24,601	77,875
2	Kandawalai	8,386	26,070
3	Poonakary	7,512	25,975
4	Pachchilaipalli	4,012	12,911
Total		44,511	142,831

Figure: 3.1 Population in Kilinochchi District 31.12.2017



Source: District Secretariat, Kilinochchi

Table: 3.2

Population as at 31.12.2017 - Kilinochchi District.

DS Division	Male	Female	Total	Sex Ratio (Female / Male)	Sex Percentage	
					Male	Female
Karachchi	37,612	40,263	77,875	1.07	48.30	51.70
Kandawalai	12,581	13,489	26,070	1.07	48.26	51.74
Poonakary	12,826	13,149	25,975	1.03	49.38	50.62
Pachchilaipalli	6,311	6,600	12,911	1.05	48.88	51.12
Total	69,330	73,501	142,831			

Source: District Planning Secretariat, Kilinochchi

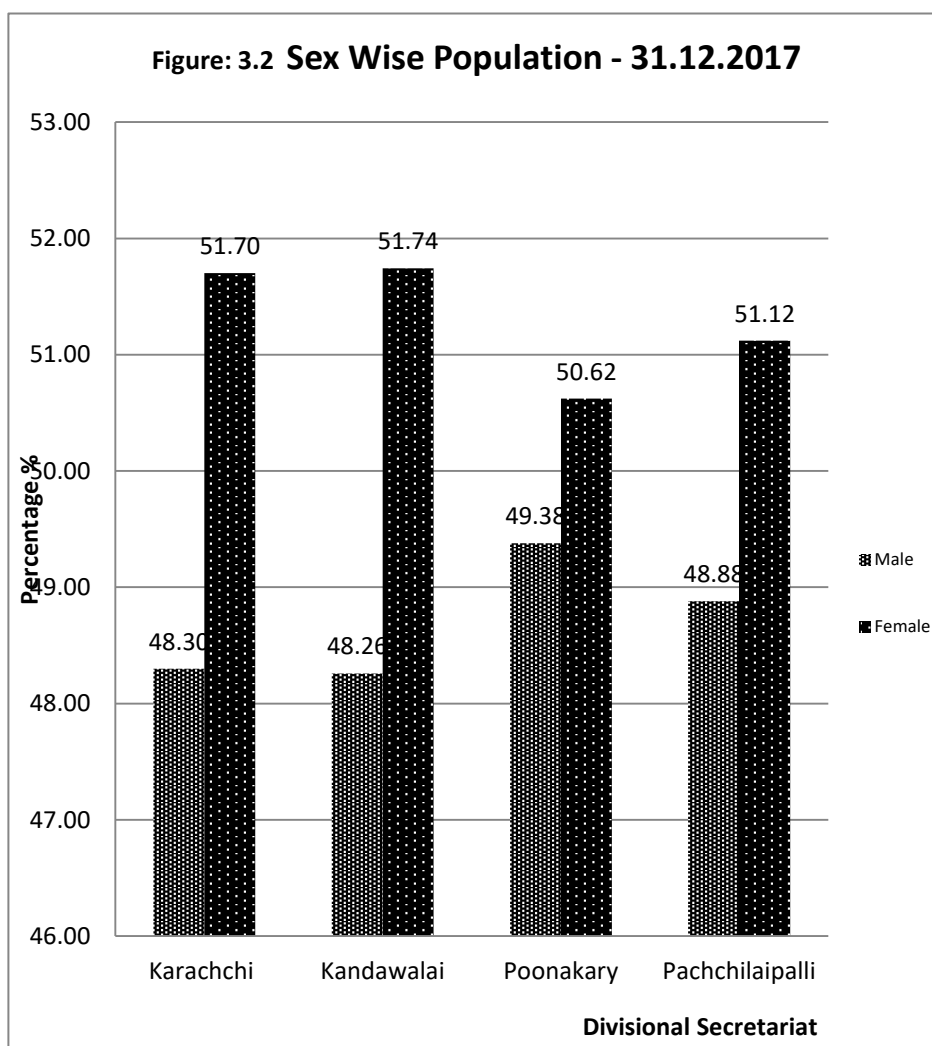


Table :3.3

Population Figures Ethnic wise as at 31.12.2017 Kilinochchi District

No.	D.S. Division	Total		Sinhala		Tamil		Muslim		Other	
		Families	Members	Families	Members	Families	Members	Families	Members	Families	Members
1	Karachchi	24,601	77,875	36	97	24,309	76,899	256	879	0	0
2	Kandawalai	8,386	26,070	1	2	8,379	26,043	6	25	0	0
3	Poonakary	7,512	25,975	1	3	7,042	24,226	469	1,746	0	0
4	Pachchilaippalli	4,012	12,911	2	5	4,008	12,896	2	10	0	0
Total		44,511	142,831	40	107	43,738	140,064	733	2,660	0	0

District Secretariat, Kilinochchi

Figure: 3.3 Population Figures Ethnic Wise - 2017

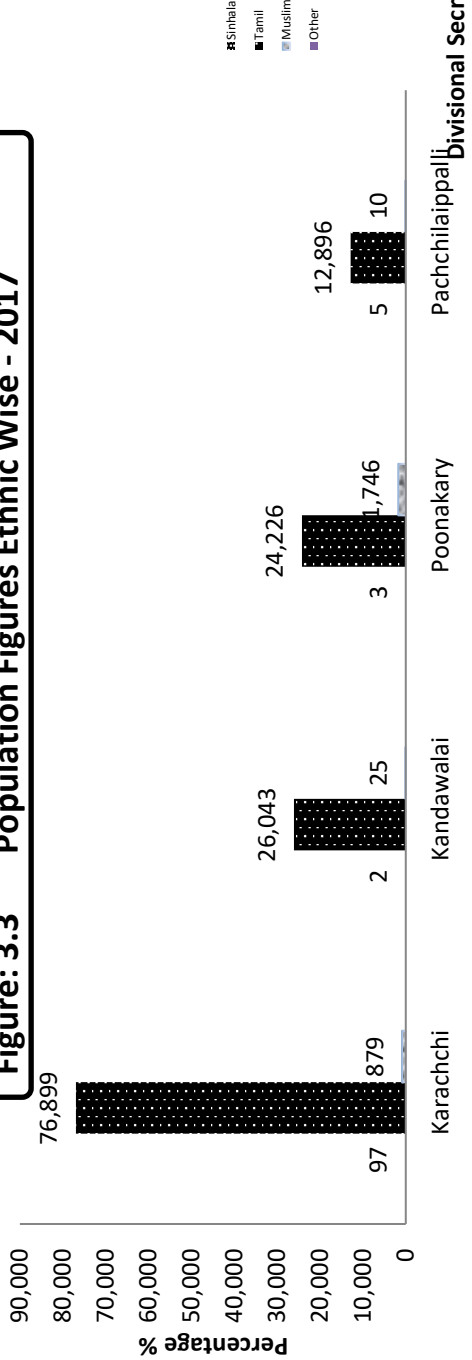


Table:3.3.1

Divisional Secretariat - Karachchi

No.	G.N. Division	Total		Sinhala		Tamil		Muslim		Other	
		Families	Members	Families	Members	Families	Members	Families	Members	Families	Members
1	Vannerikkulam	464	1,636	0	0	464	1636	0	0		
2	Anaivilunthan	422	1,384	3	12	418	1367	1	5		
3	Kannagaipuram	321	1,143	2	6	319	1137	0	0		
4	Skanthapuram	822	2,598	0	0	821	2595	1	3		
5	Akkarayankulam	788	2,612	0	0	788	2612	0	0		
6	Konavil	1,088	4,336	1	7	1085	4322	2	7		
7	Ponnagar	621	2,099	0	0	617	2087	4	12		
8	Parathipuram	918	3,034	0	0	915	3025	3	9		
9	Malayalapuram	719	2,304	2	6	715	2291	2	7		
10	Vivegananthanagar	622	1,869	1	3	621	1866	0	0		
11	Kirushnapuram	884	2,903	2	6	882	2897	0	0		
12	Uthayanagar East	706	2,300	0	0	704	2289	2	11		
13	Uthayanagar West	791	2,306	0	0	791	2306	0	0		
14	Ambalkulam	933	2,942	0	0	929	2928	4	14		
15	Selvanagar	835	2,733	0	0	835	2733	0	0		
16	Ananthapuram	758	2,151	3	6	754	2141	1	4		
17	Thondamannagar	319	978	0	0	316	967	3	11		
18	Kanagambikaikkulam	624	1,821	1	4	549	1558	74	259		
19	Ambalnagar	1,091	3,403	0	0	1091	3403	0	0		
20	Thiruvaiyaru	342	1,035	1	1	341	1034	0	0		
21	Thiruvaiyaru West	369	1,006	0	0	369	1006	0	0		
22	Radnapuram	430	1,322	1	4	429	1318	0	0		
23	Kilinochchi town	487	1,490	12	28	443	1339	32	123		
24	Maruthanagar	406	1,227	0	0	405	1223	1	4		
25	Pannankandy	317	972	0	0	317	972	0	0		
26	Kanagapuram	356	998	1	3	355	995	0	0		

Divisional Secretariat - Karachchi

No.	G.N. Division	Total		Sinhala		Tamil		Muslim		Other	
		Families	Members	Families	Members	Families	Members	Families	Members	Families	Members
27	Thirunagar South	375	1,114	1	4	368	1092	6	18		
28	Thirunagar North	477	1,375	1	2	458	1304	18	69		
29	Kaneshapuram	254	788	0	0	254	788	0	0		
30	Jeyanthinagar	601	1,857	1	1	599	1851	1	5		
31	Periyaparathan	409	1,303	1	2	408	1301	0	0		
32	Uruththirapuram North	514	1,623	0	0	514	1623	0	0		
33	Uruththirapuram East	442	1,529	0	0	442	1529	0	0		
34	Uruththirapuram West	407	1,211	0	0	407	1211	0	0		
35	Sivanagar	424	1,299	0	0	423	1295	1	4		
36	Oottupulam	452	1,522	2	2	450	1520	0	0		
37	Puthumurippu	472	1,611	0	0	472	1611	0	0		
38	Vaddakkachchi	624	1,961	0	0	624	1961	0	0		
39	Civic centre	267	802	0	0	267	802	0	0		
40	Mayavanoor	986	3,071	0	0	984	3063	2	8		
41	Ramanathapuram	839	2,674	0	0	837	2666	2	8		
42	Mavadiyamman	625	1,533	0	0	529	1235	96	298		
Total		24,601	77,875	36	97	24,309	76,899	256	879	0	0

Table :3.3.2

Divisional Secretariat:- Kandawalai

No.	G.N. Division	Total		Sinhala		Tamil		Muslim		Other	
		Families	Members	Families	Members	Families	Members	Families	Members	Families	Members
1	Kumarapuram	427	1,301	0	0	427	1,301	0	0		
2	Paranthan	922	3,038	0	0	921	3,034	1	4		
3	Umaiyalpuram	277	852	0	0	275	843	2	9		
4	Elephantpass	21	47	1	2	20	45	0	0		
5	Thaduvankoddi	105	341	0	0	105	341	0	0		
6	Korakkankaddu	474	1,584	0	0	474	1,584	0	0		
7	Uriyan	259	753	0	0	259	753	0	0		
8	Murasumoodai	275	828	0	0	275	828	0	0		
9	Kandawalai	376	1,093	0	0	374	1,085	2	8		
10	Periyakulam	425	1,187	0	0	425	1,187	0	0		
11	Kalmaidunagar	863	2,876	0	0	863	2,876	0	0		
12	Tharmapuram West	405	1,221	0	0	405	1,221	0	0		
13	Tharmapuram East	565	1,689	0	0	565	1,689	0	0		
14	Puliyampokkanai	432	1,407	0	0	432	1,407	0	0		
15	Punnaineeravi	1,842	5,667	0	0	1,841	5,663	1	4		
16	Piramanthanaru	718	2,186	0	0	718	2,186	0	0		
Total		8,386	26,070	1	2	8,379	26,043	6	25	0	0

Table :3.3.3

Divisional Secretariat - Poonakary

No.	G.N. Division	Total		Sinhala		Tamil		Muslim		Other	
		Families	Members	Families	Members	Families	Members	Families	Members	Families	Members
1	Nallur	622	1,973	0	0	622	1,973	0	0		
2	Alankerny	98	297	0	0	98	297	0	0		
3	Kollakurichchi	299	1,032	0	0	299	1,032	0	0		
4	Cheddiyakurichchi	196	685	0	0	196	685	0	0		
5	Gnanimadam	117	360	0	0	117	360	0	0		
6	Madduvinadu East	155	479	0	0	155	479	0	0		
7	Pallikuda	865	3,015	0	0	864	3,012	1	3		
8	Madduvinadu west	259	843	0	0	259	843	0	0		
9	Paramankirai	158	495	0	0	158	495	0	0		
10	Gowatharimunai	114	373	0	0	114	373	0	0		
11	Jeyapuram North	231	705	0	0	231	705	0	0		
12	Jeyapuram South	226	698	1	3	225	695	0	0		
13	Kariyalainagapaduvan	611	2,316	0	0	609	2,312	2	4		
14	Pallavarayankaddu	330	1,092	0	0	330	1,092	0	0		
15	Mulankavil	906	2,984	0	0	906	2,984	0	0		
16	Nachchikuda	928	3,607	0	0	462	1,868	466	1739		
17	Kiranchi	560	1,918	0	0	560	1,918	0	0		
18	Ponnaveli	496	1,887	0	0	496	1,887	0	0		
19	Iranaitivu	341	1,216	0	0	341	1,216	0	0		
Total		7,512	25,975	1	3	7,042	24,226	469	1,746	0	0

Table :3.3.4

Divisional Secretariat - Pachchilaippalli

No.	G.N. Division	Total		Sinhala		Tamil		Muslim		Other	
		Families	Members	Families	Members	Families	Members	Families	Members	Families	Members
1	Kovilivayal	255	867			255	867				
2	Iyakkachchi	229	736	2	5	227	731				
3	Mukavil	280	884			280	884				
4	Masar	182	538			182	538				
5	Soranpattu	268	900			268	900				
6	Tharmakerny	232	843			232	843				
7	Pulopallai	265	834			265	834				
8	Mullaiyadi	217	639			217	639				
9	Thambakamam	471	1,476			470	1,470	1	6		
10	Pallai Town	208	614			208	614				
11	Pulopallai West	150	477			150	477				
12	Allippallai	87	287			87	287				
13	Kachchar velli	130	419			130	419				
14	Arasarkerny	137	435			137	435				
15	Itthavil	322	1,060			322	1,060				
16	Mukamalai	200	647			200	647				
17	Vempodukerny	94	307			94	307				
18	Kilaly	285	948			284	944	1	4		
Total		4,012	12,911	2	5	4,008	12,896	2	10	0	0

Table:3.4

Kilinochchi District Population Strength -2017

No	DS Division	Male	Female	Total Population
1	Karachchi	37,612	40,263	77,875
2	Kandawalai	12,581	13,489	26,070
3	Poonakary	12,826	13,149	25,975
4	Pachchilaipalli	6,311	6,600	12,911
Total		142,831	73,501	142,831

Source: District Secretariat, Kilinochchi

Table : 3.5

Population of Kilinochchi District by Age group and Sex wise 2017

No	GN Division	00 -04		05 _09		10 _14		15 _19		20 - 24		25 -29		30 - 34		35-39		40-44		45-49		50-54		55-59		>60		Total		
		Male	Female	Male	Female	Male	Female	Male	Female	Male	Female	Male	Female	Male	Female	Male	Female	Male	Female	Male	Female	Male	Female	Male	Female	Male	Female	Male	Female	Total
1	Karachchi	2583	2746	2633	2832	2609	2786	2683	2883	2722	2917	2839	3014	2858	3082	2913	3102	2911	3067	2855	3041	2780	2948	2743	2889	4483	4956	37612	40263	77,875
2	Kandawalai	676	762	917	949	951	1063	907	762	825	944	915	958	994	1088	1011	1103	910	984	923	1019	837	913	823	904	1892	2040	12581	13489	26,070
3	Poonakary	791	775	1302	1291	1336	1363	1266	1260	1218	1203	1170	1140	1039	1085	891	969	864	914	644	727	619	660	566	617	1120	1145	12826	13149	25,975
4	Pachchilaipalli	334	355	546	551	567	560	626	605	600	592	573	595	592	534	541	512	347	389	300	358	255	321	255	352	775	876	6311	6600	12,911
Total		4384	4638	5398	5623	5463	5772	5482	5510	5365	5656	5497	5707	5483	5789	5356	5686	5032	5354	4722	5145	4491	4842	4387	4762	8270	9017	69330	73501	142831

Source: District Secretariat, Kilinochchi

Table :3.5.1

Divisional Secretariat - Karachchi

No	GN Division	00-04		05_09		10_14		15_19		20 - 24		25-29		30 - 34		35-39		40-44		45-49		50-54		55-59		>60		Total			
		Male	Female	Male	Female	Male	Female	Male	Female	Male	Female	Male	Female	Male	Female	Male	Female	Male	Female	Male	Female	Male	Female	Male	Female	Male	Female	Male	Female	Total	
1	Vannerikulam	61	57	54	62	61	56	63	63	63	65	62	69	61	58	65	63	65	58	60	46	94	820	816	1636						
2	Anaivilunthan	27	31	36	41	36	45	62	57	68	76	86	71	78	76	86	63	71	69	62	47	35	38	46	35	676	708	1384			
3	Kannakaipuram	27	31	34	35	34	35	47	46	58	60	62	75	53	49	46	41	42	35	34	29	24	24	27	24	24	570	573	1143		
4	Skanthapuram	73	77	86	82	86	92	102	95	102	105	112	114	119	101	106	114	118	102	107	95	97	89	94	92	95	120	132	1265	1333	2598
5	Akkrayankulam	63	76	61	83	72	112	78	116	94	144	103	152	91	132	92	123	89	122	86	107	90	109	126	158	1102	1510	2612			
6	Konavil	133	161	140	167	146	178	150	184	146	176	148	186	156	192	146	175	145	179	141	182	143	166	202	263	1945	2391	4336			
7	Ponnagar	70	66	73	64	73	71	76	73	74	71	78	74	83	79	80	83	88	89	86	84	83	84	116	121	1055	1044	2099			
8	Bharathipuram	103	112	105	112	105	115	107	121	104	116	109	114	109	109	112	114	123	116	127	112	119	106	122	165	184	1448	1586	3034		
9	Malayapuram	80	86	84	88	74	77	76	80	72	82	78	81	86	92	83	95	92	98	89	93	84	90	93	126	135	1114	1190	2304		
10	Vivekanandanagar	64	66	66	68	62	66	66	62	66	63	66	64	67	61	63	64	65	66	68	66	62	64	69	73	145	153	916	953	1869	
11	Krishnapuram	102	104	106	108	105	107	103	105	103	105	107	109	109	101	107	109	111	109	117	118	114	115	106	108	159	165	1440	1463	2903	
12	Uthayanagar East	82	86	86	83	76	74	78	80	74	77	80	83	84	82	87	90	94	95	91	93	86	88	90	92	130	139	1138	1162	2300	
13	Uthayanagar West	77	79	85	88	80	84	74	77	78	82	79	87	90	86	88	94	96	96	86	90	88	90	92	93	136	125	1145	1161	2306	
14	Ambalkulam	105	103	96	99	108	113	107	114	112	114	114	114	114	104	107	112	114	118	115	121	113	115	104	109	161	167	1447	1495	2942	
15	Selvanagar	94	96	88	91	88	91	89	85	92	95	104	106	107	116	113	117	109	107	108	112	109	111	104	95	145	141	1360	1373	2733	
16	Ananthapuram	70	76	70	75	74	76	74	76	68	73	78	76	81	77	85	76	89	76	86	76	89	74	87	132	155	1026	1125	2151		
17	Thondamanagar	34	38	32	36	32	35	32	32	29	36	34	38	33	41	37	32	39	40	36	34	35	38	32	35	58	74	462	516	978	
18	Kanagambaikulam	59	68	62	70	63	69	68	71	64	67	62	68	69	73	71	75	68	72	63	68	62	68	61	72	94	114	866	955	1821	
19	Ambahagar	115	127	118	132	125	137	123	134	119	128	116	129	123	127	124	134	124	136	121	132	118	128	111	125	182	215	1619	1784	3403	
20	Thiruvaiaru	40	38	42	44	38	34	43	42	36	38	40	37	39	41	45	42	38	39	35	36	31	30	29	27	62	69	518	517	1035	
21	Thiruvaiaru West	36	32	33	31	35	35	35	35	32	34	37	38	42	40	45	46	41	40	39	41	38	34	37	35	58	61	507	499	1006	
22	Retnapuram	46	49	47	51	43	45	49	46	52	49	47	50	51	53	49	45	49	45	47	50	43	45	51	52	85	94	650	672	1322	

Divisional Secretariat - Karachi

No	GN Division	00 -04		05 _09		10 _14		15 _19		20 - 24		25 -29		30 - 34		35-39		40-44		45-49		50-54		55-59		>60		Total		
		Male	Female	Male	Female	Male	Female	Male	Female	Male	Female	Male	Female	Male	Female	Male	Female	Male	Female	Male	Female	Male	Female	Male	Female	Male	Female	Male	Female	Total
23	Kilinochchi Town	49	56	52	61	45	55	44	49	52	62	51	61	45	53	54	61	50	56	49	56	59	52	51	61	92	114	686	804	1490
24	Maruthanagar	42	44	43	45	40	42	46	51	45	48	43	46	44	49	45	43	39	42	43	41	46	47	41	43	78	91	595	632	1227
25	Pannakandy	32	33	33	34	30	32	35	31	31	34	34	35	33	35	36	32	38	39	41	36	39	38	36	35	66	74	484	488	972
26	Kanakapuram	32	30	29	31	35	32	33	30	28	34	34	31	39	35	37	35	36	34	40	39	40	37	39	41	82	90	498	500	998
27	Thirunagar South	38	44	36	39	35	31	37	44	34	41	38	43	40	45	41	44	39	45	42	51	46	41	46	37	64	76	522	592	1114
28	Thirunagar North	39	46	41	56	46	58	43	62	49	63	42	57	45	61	42	54	39	53	43	55	46	57	41	53	79	105	595	780	1375
29	Kaneshapuram	20	31	22	34	21	33	19	26	23	29	22	31	23	36	26	38	25	32	25	31	22	29	23	29	54	84	325	463	788
30	Jeyanthinagar	63	65	68	74	65	67	69	71	62	65	65	63	64	63	62	64	60	64	65	67	58	62	64	71	142	154	907	950	1857
31	Periyaparanthan	46	51	48	54	45	48	43	44	49	51	47	50	43	46	47	51	49	45	39	41	46	47	48	50	84	91	634	669	1303
32	Uruthirapuram North	59	63	57	65	54	58	59	63	60	62	58	62	61	63	60	64	56	59	63	65	58	59	55	46	96	98	796	827	1623
33	Uruthirapuram East	55	56	58	60	52	54	55	49	57	59	60	61	57	53	59	61	55	56	49	51	52	54	51	56	91	108	751	778	1529
34	Uruthirapuram West	39	43	37	44	42	53	39	46	38	42	39	42	43	55	46	54	41	52	40	47	37	41	39	42	75	95	555	656	1211
35	Sivanagar	45	49	43	43	46	44	42	46	48	47	50	49	46	44	52	47	48	45	51	50	43	44	47	43	90	97	651	648	1299
36	Ottupulam	53	54	56	58	57	56	50	46	53	55	59	57	54	50	58	60	61	63	52	49	51	53	57	56	97	107	758	764	1522
37	Puthururippu	59	57	56	54	59	53	58	56	54	48	52	50	57	56	61	59	60	59	64	61	62	61	59	60	112	124	813	798	1611
38	Vaddakkachi	67	69	70	75	72	73	65	71	67	70	69	73	58	65	74	76	73	68	67	69	65	67	72	74	138	154	957	1004	1961
39	Civic Centre	29	28	33	29	32	31	29	31	27	24	26	26	25	27	28	24	25	28	29	26	28	31	27	28	64	67	402	400	802
40	Mayavanoor	104	114	103	116	107	119	106	124	108	116	109	113	100	121	98	115	112	125	116	130	113	117	108	122	172	183	1456	1615	3071
41	Ramanathapuram	94	95	97	98	87	90	89	84	90	92	101	103	102	106	111	107	113	107	106	108	109	111	105	95	142	132	1346	1328	2674
42	Mavadiamman	57	53	54	50	51	48	54	52	60	55	59	52	60	54	61	55	57	56	63	60	59	54	60	58	97	94	792	741	1533
Total		2583	2746	2633	2832	2609	2786	2683	2883	2722	2917	2839	3014	2858	3082	2913	3102	2911	3067	2855	3041	2780	2948	2743	2889	4483	4956	37612	40263	77875

Table :3.5.2

Divisional Secretariat - Kandawalai

No	GN Division	00-04		05_09		10_14		15_19		20_24		25-29		30-34		35-39		40-44		45-49		50-54		55-59		>60		Total		
		Male	Female	Male	Female	Male	Female	Male	Female	Male	Female	Male	Female	Male	Female	Male	Female	Male	Female	Male	Female	Male	Female	Male	Female	Male	Female	Male	Female	Total
1	Kumarapuram	17	22	35	40	61	58	42	35	36	40	55	68	40	46	27	37	69	75	53	62	61	69	39	45	79	90	614	687	1301
2	Paranthan	95	147	85	100	90	187	99	139	106	147	116	130	89	120	95	100	121	156	87	106	60	79	56	67	211	250	1310	1728	3038
3	Umaiyalpuram	17	13	26	32	32	26	28	36	20	28	33	29	31	29	39	39	29	29	36	37	25	27	29	30	62	90	405	447	852
4	Elephantpass	0	1	2	0	2	1	1	1	1	1	4	4	1	2	1	2	2	2	1	3	1	3	1	2	4	4	22	25	47
5	Thaduvankoddi	7	7	11	12	13	10	10	8	11	8	10	9	12	13	18	15	11	9	16	15	19	17	19	18	21	22	178	163	341
6	Korakankaddu	45	49	57	49	65	60	59	63	54	57	49	45	63	70	67	79	51	62	49	59	45	55	62	60	101	109	767	817	1584
7	Uriyan	15	11	23	24	27	29	24	20	17	28	27	32	27	33	23	31	30	39	31	35	21	27	28	35	57	59	350	403	753
8	Murasumoodai	13	12	32	34	26	28	20	23	28	30	29	30	31	33	39	42	29	30	37	35	27	23	30	32	68	67	409	419	828
9	Kandawalai	12	12	32	33	51	51	32	30	34	34	45	40	30	32	38	41	59	60	43	51	51	55	29	32	78	88	534	559	1093
10	Periyakulam	18	12	62	60	36	37	37	35	43	45	41	41	55	56	32	33	58	60	55	56	49	50	40	40	67	69	593	594	1187
11	Kalimadunagar	95	99	103	105	101	101	99	107	108	115	117	125	105	119	104	100	105	102	100	107	98	98	85	90	197	191	1417	1459	2876
12	Tharumapuram west	29	32	43	40	40	50	38	45	37	44	43	47	36	40	39	48	40	49	37	40	41	43	42	45	105	128	570	651	1221
13	Tharumapuram east	45	57	67	72	59	65	57	61	45	57	52	58	65	70	76	82	40	48	46	50	60	70	85	90	100	112	797	892	1689
14	Puliyampookanai	18	23	28	32	38	40	42	45	20	23	30	35	55	60	68	75	39	45	75	82	56	68	69	78	131	132	669	738	1407
15	Punnauneravi	205	225	207	219	210	225	222	24	178	199	157	165	287	298	270	300	137	145	190	218	178	189	145	179	436	459	2822	2845	5667
16	Piramanthararu	45	40	104	97	100	95	97	90	87	88	107	100	69	65	85	79	80	73	67	63	45	40	63	62	175	170	1124	1062	2186
Total		676	762	917	949	951	1063	907	762	825	944	915	958	994	1088	1011	1103	910	984	923	1019	837	913	823	904	1892	2040	12581	13489	26070

Table :3.5.3

Divisional Secretariat - Poonakari

No	GN Division	00-04		05_09		10_14		15_19		20 - 24		25 -29		30 - 34		35-39		40-44		45-49		50-54		55-59		>60		Total		
		Male	Female	Male	Female	Male	Female	Male	Female	Male	Female	Male	Female	Male	Female	Male	Female	Male	Female	Male	Female	Male	Female	Male	Female	Male	Female	Male	Female	Total
1	Nallur	54	53	86	91	57	54	76	81	82	89	91	91	84	86	74	97	94	41	51	40	49	44	54	142	120	988	985	1,973	
2	Alankerny	13	7	11	13	14	11	11	12	21	18	9	13	9	7	3	2	6	12	9	11	7	9	9	29	25	157	140	297	
3	Kollakurichchi	12	22	43	56	51	60	48	63	58	61	45	44	42	51	32	28	37	27	25	20	25	18	21	57	60	481	551	1,032	
4	Cheddiyakurichchi	15	12	31	34	29	32	38	34	34	32	36	32	32	28	23	28	17	31	21	9	27	18	15	9	32	36	350	335	685
5	Gnanimadam	11	12	21	19	13	18	16	14	18	19	18	16	19	18	19	19	16	11	11	9	6	8	9	6	8	9	181	179	360
6	Madduvilnaidu East	6	11	17	21	18	17	27	22	21	19	20	17	22	19	18	21	23	22	11	7	11	15	12	17	36	29	242	237	479
7	Pallikuda	118	105	128	124	146	137	169	173	85	92	91	88	160	163	125	136	115	124	82	99	68	67	78	94	122	126	1487	1528	3,015
8	Madduvilnaidu West	21	8	40	30	26	33	35	35	66	46	54	45	37	29	17	25	28	23	22	23	22	18	24	57	56	444	399	843	
9	Paramankirai	13	12	27	24	27	39	59	54	29	41	31	32	14	19	10	7	1	2	7	9	8	9	4	5	6	235	260	495	
10	Gowatharimunai	6	9	21	18	21	19	23	21	17	12	21	16	13	24	11	13	13	9	9	9	8	7	5	22	21	190	183	373	
11	Jeyapuram North	30	20	47	29	40	30	30	30	32	19	31	20	28	22	21	34	14	30	10	30	10	30	20	30	19	49	332	373	705
12	Jeyapuram South	31	32	42	28	29	30	29	31	33	19	29	14	29	21	24	31	17	33	12	29	9	26	20	21	29	50	333	365	698
13	Kariyalainagapaaduven	78	76	124	114	128	112	99	89	116	115	112	124	103	112	79	97	73	60	43	59	49	54	41	61	104	94	1149	1167	2,316
14	Pallavarajankaddu	23	29	44	53	62	66	53	57	58	61	61	31	38	41	39	41	34	31	26	26	19	27	21	18	65	68	543	549	1,092
15	Mulankavil	112	101	153	164	163	188	166	152	159	139	112	132	112	114	98	94	91	99	61	63	51	66	59	63	136	136	1473	1511	2,984
16	Nachchikuda	96	108	180	200	187	183	140	149	153	155	145	158	147	136	123	129	143	142	149	149	149	125	98	75	97	101	1800	1807	3,607
17	Kiranchi	51	49	107	95	105	125	97	93	101	106	97	91	72	76	55	75	65	67	35	47	43	38	35	48	75	70	938	980	1,918
18	Ponnaveili	60	69	124	106	112	116	87	96	91	112	99	112	17	69	68	72	48	66	52	46	38	39	36	30	58	64	890	997	1,887
19	Irainaithivu	41	40	56	72	108	93	63	54	44	48	68	64	56	51	38	44	39	30	20	28	29	28	24	26	27	25	613	603	1,216
Total		791	775	1302	1291	1336	1363	1266	1260	1218	1203	1170	1140	1039	1085	891	969	864	914	644	727	619	660	566	617	1120	1145	12826	13149	25975

Table :3.5.4

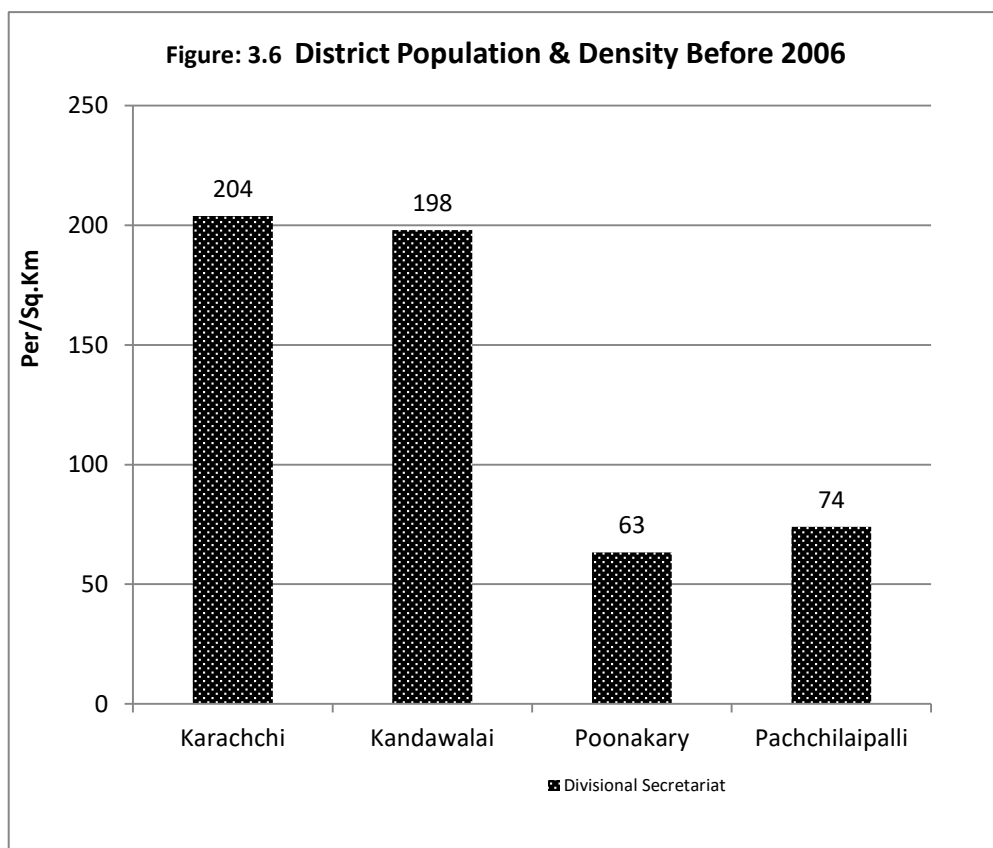
Divisional Secretariat - Pachchilaipalli

No	GN Division	00-04		05_09		10_14		15_19		20 - 24		25 -29		30 - 34		35-39		40-44		45-49		50-54		55-59		>60		Total		
		Male	Female	Male	Female	Male	Female	Male	Female	Male	Female	Male	Female	Male	Female	Male	Female	Male	Female	Male	Female	Male	Female	Male	Female	Male	Female	Male	Female	Total
1	Kovilvayal	26	31	47	43	46	45	38	43	41	41	40	38	33	40	27	32	21	22	14	24	10	26	25	22	45	47	413	454	867
2	Iyakkachchi	21	23	23	35	36	30	30	39	39	40	37	34	34	32	26	26	15	14	25	21	15	21	15	18	41	46	357	379	736
3	Mukavil	18	20	36	41	43	49	46	54	39	38	35	32	33	36	36	42	21	37	22	30	19	19	18	23	55	42	421	463	884
4	Masar	22	17	23	22	20	11	24	17	14	19	20	18	21	19	18	16	13	13	12	15	13	16	14	21	43	77	257	281	538
5	Soranpattu	18	16	47	42	36	30	41	33	42	42	42	47	53	31	48	43	25	27	25	21	13	17	22	33	57	49	469	431	900
6	Tharmakkerny	21	27	48	46	35	50	49	48	45	26	35	23	36	41	41	19	27	33	20	19	20	19	12	12	46	45	435	408	843
7	Puloppalai	16	16	32	38	38	40	41	46	38	42	37	33	42	31	31	28	28	17	18	19	14	26	21	30	46	66	402	432	834
8	Mullayady	9	12	24	23	28	24	28	36	28	36	23	25	24	23	26	26	20	19	14	29	15	15	11	23	42	56	292	347	639
9	Thampakamam	32	22	68	67	78	65	72	63	81	69	57	73	78	61	75	68	44	49	31	36	27	35	25	43	79	78	747	729	1476
10	Pallai Town	13	18	18	25	29	23	27	19	27	21	20	17	21	23	26	26	23	26	22	16	10	15	11	13	59	66	306	308	614
11	Puloppalai west	10	12	19	21	21	18	20	15	17	18	23	18	22	31	17	25	7	13	11	14	11	14	10	11	33	46	221	256	477
12	Allippalai	8	6	9	8	12	17	25	20	21	20	15	15	9	7	5	6	4	10	5	8	13	10	5	7	9	13	140	147	287
13	Kachcharveli	16	20	19	14	14	19	20	22	17	18	16	23	16	11	25	22	8	11	10	14	7	13	5	14	21	24	194	225	419
14	Arasarkerny	7	14	24	15	19	25	22	18	20	25	18	20	19	19	22	20	9	17	9	7	8	13	5	10	26	24	208	227	435
15	Iththavil	40	43	41	44	26	48	46	44	49	47	57	78	55	56	49	32	27	24	16	27	20	24	16	25	59	67	501	559	1060
16	Mugamalai	21	26	24	21	25	21	25	32	23	38	38	32	28	24	23	24	22	13	16	22	13	11	16	17	44	48	318	329	647
17	Vempodukerny	8	7	7	13	22	17	13	13	10	8	13	17	19	13	10	17	5	10	11	11	8	9	6	6	16	18	148	159	307
18	Kilaly	28	25	37	33	39	28	59	43	49	44	47	52	49	36	36	40	28	34	19	25	19	18	18	24	54	64	482	466	948
Total		334	355	546	551	567	560	626	605	600	592	573	595	592	534	541	512	347	389	300	358	255	321	255	352	775	876	6311	6600	12911

Table : 3.6

Review of District Population & Density Before Displacement in 2006

S.No	Divisional Secretariat	Total No. of Families	Total No. of Members	Sq km	Population Density Per/Sq. Km
1	Karachchi	21573	83812	410.96	204
2	Kandawalai	10409	41528	209.70	198
3	Poonakary	6828	28421	448.75	63
4	Pachchilaipalli	3305	12405	167.70	74
TOTAL		42115	166166	1237.11	134

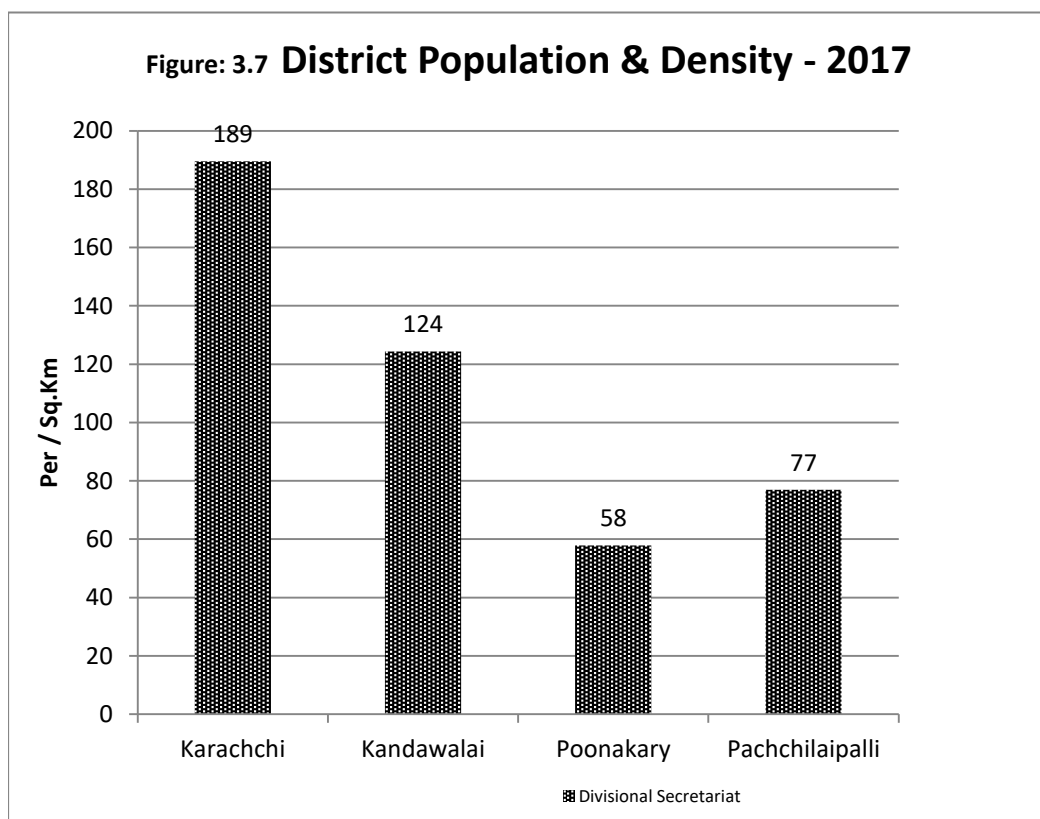


Source: District Secretariat, Kilinochchi

Table : 3.7

District Population & Density in 2017- Kilinochchi District

S.No	DS Division	Total No. of Families	Total No. of Members	Sq km	Population Density Per/Sq. Km
1	Karachchi	24,601	77,875	410.96	189
2	Kandawalai	8,386	26,070	209.70	124
3	Poonakary	7,512	25,975	448.75	58
4	Pachchilaipalli	4,012	12,911	167.70	77
TOTAL		44,511	142,831	1237.11	115



Source: District Secretariat, Kilinochchi

Table:-3.8:

Census of Population 1871 -2017 & Population by the year 1993 -2017

Table:-3.8.1

Cencus Population 1993 -2017

Census Year	Population (in thousands)
1871	14.103
1881	16.257
1901	13.711
1911	12.598
1921	12.848
1971	54.850
1981	91.631
2001	-
2012	112.875
2013	136.080
2014	136.270
2015	139.489
2016	141.486
2017	142.831

Source:- Department of Census and Statistics

Table:3.8.2

Population by year 1993 -2017

Year	Population (in thousands)
1971	54.850
1981	91.631
1991	173.642
1992	176.206
1993	178.981
1994	181.942
1995	184.742
1996	230.995
1997	186.271
1998	159.166
1999	156.428
2000	155.015
2001	148.052
2002	153.721
2003	140.145
2004	140.92
2005	166.166
2006	197.037
2007	195.812
2008	-
2009	-
2010	118.241
2011	126.613
2012	128.926
2013	136.080
2014	136.270
2015	139.489
2016	141.486
2017	142.831

Source:- District Secretariat, Kilinochchi

Figure: 3.8.1 Census of Population 1871 - 2017

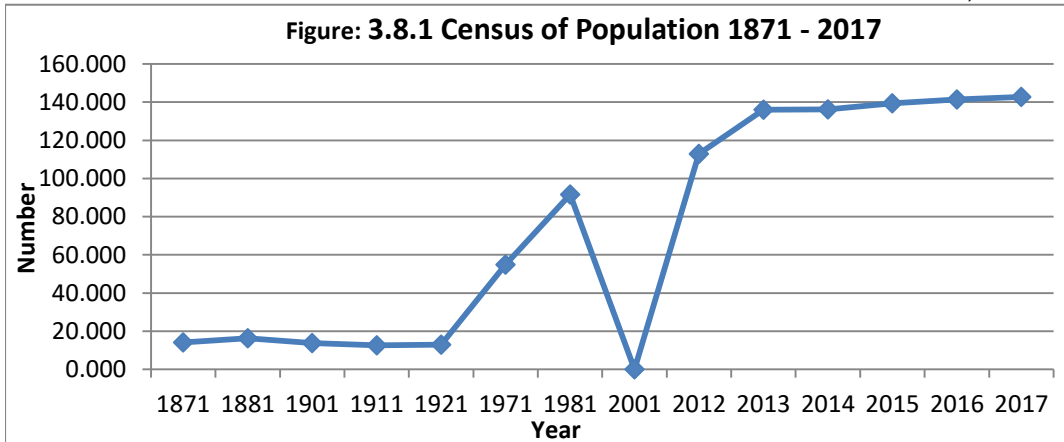


Table:3.9

Census of Population & Density -2017

S.No	D.S Division	Area (Sq.Km)	Total No. of Members	Population Density Per/Sq. Km
1	Karachchi	436.93	77,875	178.2
2	Kandawalai	259.45	26,070	100.5
3	Poonakary	483.97	25,975	53.7
4	Pachchilaipalli	167.84	12,911	77.0
TOTAL		1348.19	142,831	

Source: Department of Census & Statistics

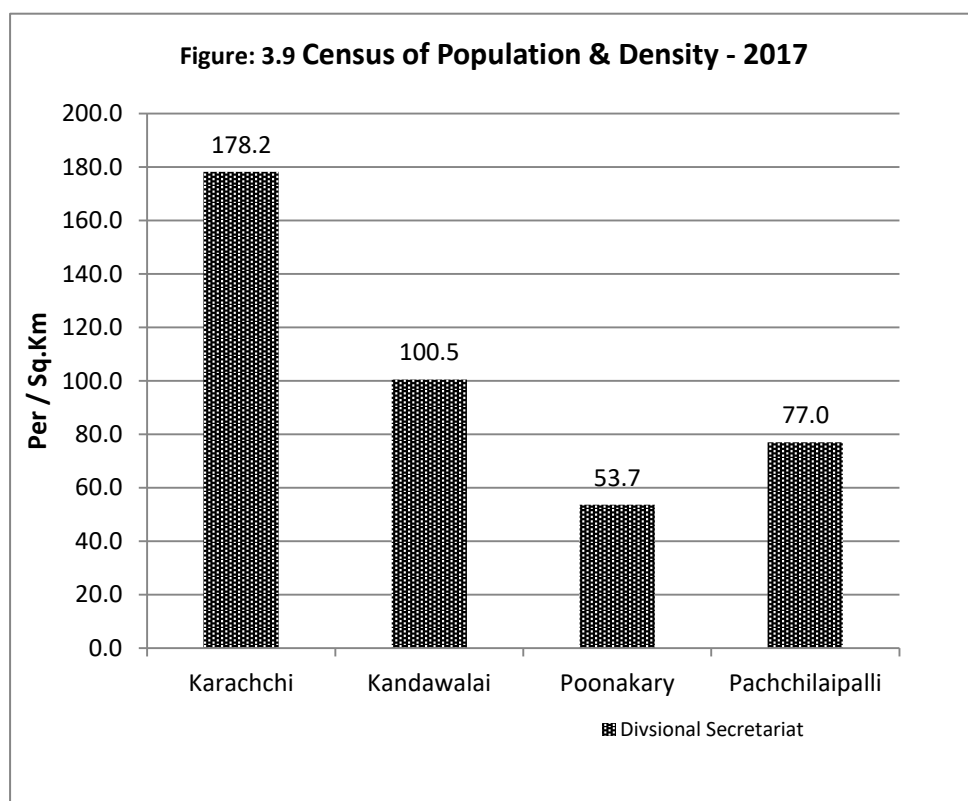


Table :3.10

Population by Religion Wise- Kilinochchi District - 2017

No	Divisional Secretariat	Total		Hindu		Christian		Islam		Buddhist		Others	
		Families	Members	Families	Members	Families	Members	Families	Members	Families	Members	Families	Members
1	Karachchi	24601	77875	20050	62727	4259	14172	256	879	36	97	0	0
2	Kandawalai	8386	26070	7459	22914	920	3129	6	25	1	2	0	0
3	Poonakary	7512	25975	5064	17450	1978	6774	469	1748	1	3	0	0
4	Pachchilaippalli	4012	12911	3438	11068	570	1829	2	9	2	5	0	0
Total		44511	142831	36011	114159	7727	25904	733	2661	40	107	0	0

Table :3.10.1

Divisional Secretariat - Kandawalai

No	Gramasewaka Division	Total		Hindu		Christian		Islam		Buddhist		Others	
		Families	Members	Families	Members	Families	Members	Families	Members	Families	Members	Families	Members
1	Kumarapuram	427	1301	391	1170	36	131	0	0	0	0	0	0
2	Paranthan	922	3038	820	2727	101	307	1	4	0	0	0	0
3	Umaiyalpuram	277	852	259	802	16	41	2	9	0	0	0	0
4	Elephantpass	21	47	6	10	14	35	0	0	1	2	0	0
5	Thaduvankoddi	105	341	105	340	0	1	0	0	0	0	0	0
6	Korakkankaddu	474	1584	415	1386	59	198	0	0	0	0	0	0
7	Uriyan	259	753	238	688	21	65	0	0	0	0	0	0
8	Murasumoodai	275	828	269	815	6	13	0	0	0	0	0	0
9	Kandawalai	376	1093	364	1060	10	25	2	8	0	0	0	0
10	Periyakulam	425	1187	376	1068	49	119	0	0	0	0	0	0
11	Kalmadunagar	863	2876	702	2092	161	784	0	0	0	0	0	0
12	Tharmapuram west	405	1221	275	981	130	240	0	0	0	0	0	0
13	Tharmapuram East	565	1689	522	1557	43	132	0	0	0	0	0	0
14	Puliyampokkanai	432	1407	429	1399	3	8	0	0	0	0	0	0
15	Punnaineeravi	1842	5667	1634	4806	207	857	1	4	0	0	0	0
16	Piramanthanaru	718	2186	654	2013	64	173	0	0	0	0	0	0
Total		8386	26070	7459	22914	920	3129	6	25	1	2	0	0

Table :3.10.2

Divisional Secretariat - Karachchi

No	Gramasewaka Division	Total		Hindu		Christian		Islam		Buddhist		Others	
		Families	Members	Families	Members	Families	Members	Families	Members	Families	Members	Families	Members
1	Vannerikkulam	464	1636	394	1406	70	230	0	0	0	0	0	0
2	Anavilunthan	422	1384	186	634	232	733	1	5	3	12	0	0
3	Kannagaipuram	321	1143	257	925	62	212	0	0	2	6	0	0
4	Skandapuram	822	2598	705	2249	116	346	1	3	0	0	0	0
5	Akkarayan	788	2612	312	1041	476	1571	0	0	0	0	0	0
6	Konavil	1088	4336	842	3133	243	1189	2	7	1	7	0	0
7	Ponnagar	621	2099	493	1659	124	428	4	12	0	0	0	0
8	Barathipuram	918	3034	632	2061	283	964	3	9	0	0	0	0
9	Malaiyalapuram	719	2304	572	1821	143	470	2	7	2	6	0	0
10	Vivegananthanagar	622	1869	507	1537	114	329	0	0	1	3	0	0
11	Kirushnapuram	884	2903	821	2725	61	172	0	0	2	6	0	0
12	Uthayanagar East	706	2300	620	1994	84	295	2	11	0	0	0	0
13	Uthayanagar West	791	2306	696	2054	95	252	0	0	0	0	0	0
14	Ambalkulam	933	2942	836	2669	93	259	4	14	0	0	0	0
15	Selvanakar	835	2733	714	2331	121	402	0	0	0	0	0	0
16	Ananthapuram	758	2151	652	1845	102	296	1	4	3	6	0	0
17	Thondamannakar	319	978	271	827	45	140	3	11	0	0	0	0
18	Kanagambikaikkulam	624	1821	517	1466	32	92	74	259	1	4	0	0
19	Ampalnagar	1091	3403	530	1661	561	1742	0	0	0	0	0	0
20	Thiruvaiyaru	342	1035	313	943	28	91	0	0	1	1	0	0
21	Thiruvaiyaru West	369	1006	352	960	17	46	0	0	0	0	0	0
22	Ratnapuram	430	1322	381	1158	48	160	0	0	1	4	0	0
23	Kili Town	487	1490	379	1154	64	185	32	123	12	28	0	0
24	Maruthanagar	406	1227	377	1166	28	57	1	4	0	0	0	0
25	Pannankandy	317	972	299	925	18	47	0	0	0	0	0	0
26	Kanagapuram	356	998	304	844	51	151	0	0	1	3	0	0
27	Thirunagar south	375	1114	315	918	53	174	6	18	1	4	0	0
28	Thirunagar North	477	1375	431	1196	27	108	18	69	1	2	0	0
29	Kanesapuram	254	788	234	721	20	67	0	0	0	0	0	0
30	Jeyanthinagar	601	1857	476	1442	123	409	1	5	1	1	0	0
31	Periyaparanthan	409	1303	381	1219	27	82	0	0	1	2	0	0
32	Uruthirapuram North	514	1623	476	1501	38	122	0	0	0	0	0	0
33	Uruthirapuram East	442	1529	346	1178	96	351	0	0	0	0	0	0
34	Uruthirapuram West	407	1211	389	1121	18	90	0	0	0	0	0	0
35	Sivanagar	424	1299	381	1115	42	180	1	4	0	0	0	0
36	Ottuppulan	452	1522	391	1329	59	191	0	0	2	2	0	0
37	Puthumurippu	472	1611	337	1107	135	504	0	0	0	0	0	0
38	Vaddakkachchi	624	1961	538	1698	86	263	0	0	0	0	0	0
39	Civic centre	267	802	206	612	61	190	0	0	0	0	0	0
40	Mayavanoor	986	3071	875	2651	109	412	2	8	0	0	0	0
41	Ramanathapuram	839	2674	818	2604	19	62	2	8	0	0	0	0
42	Mavadiyamman	625	1533	494	1127	35	108	96	298	0	0	0	0
Total		24601	77875	20050	62727	4259	14172	256	879	36	97	0	0

Table:3.10.3

Divisional Secretariat - Poonakary

No	Gramasewaka Division	Total		Hindu		Christian		Islam		Buddhist		Others	
		Families	Members	Families	Members	Families	Members	Families	Members	Families	Members	Families	Members
1	Nallur	622	1973	603	1942	19	31	0	0	0	0	0	0
2	Alankerny	98	297	98	297	0	0	0	0	0	0	0	0
3	Kollakurichchi	299	1032	268	889	31	143	0	0	0	0	0	0
4	Cheddiyakurichchi	196	685	186	656	10	29	0	0	0	0	0	0
5	Gnanimadam	117	360	113	345	4	15	0	0	0	0	0	0
6	Madduvilnadu East	155	479	142	436	13	43	0	0	0	0	0	0
7	Pallikuda	865	3015	628	2236	236	776	1	3	0	0	0	0
8	Madduvilnadu west	259	843	234	796	25	47	0	0	0	0	0	0
9	Paramankirai	158	495	153	472	5	23	0	0	0	0	0	0
10	Gowatharimunai	114	373	72	259	42	114	0	0	0	0	0	0
11	Jeyapuram North	231	705	160	505	71	200	0	0	0	0	0	0
12	Jeyapuram South	226	698	165	548	60	147	0	0	1	3	0	0
13	Kariyalainagapaduvan	611	2316	454	2214	155	96	2	6	0	0	0	0
14	Pallavarayankaddu	330	1092	289	947	41	145	0	0	0	0	0	0
15	Mulankavil	906	2984	757	2287	149	697	0	0	0	0	0	0
16	Nachchikuda	928	3607	84	275	378	1593	466	1739	0	0	0	0
17	Kiranchi	560	1918	510	1826	50	92	0	0	0	0	0	0
18	Ponnaveli	496	1887	148	520	348	1367	0	0	0	0	0	0
19	Iranaitivu	341	1216	0	0	341	1216	0	0	0	0	0	0
Total		7512	25975	5064	17450	1978	6774	469	1748	1	3	0	0

Table :3.10.4

Divisional Secretariat - Pachchilaippalli

No	Gramasewaka Division	Total		Hindu		Christian		Islam		Buddhist		Others	
		Families	Members	Families	Members	Families	Members	Families	Members	Families	Members	Families	Members
1	Kovilivayal	255	867	245	823	10	44						
2	Iyakkachchi	229	736	194	613	33	118			2	5		
3	Muhavil	280	884	279	879	1	5						
4	Masar	182	538	182	537		1						
5	Soranpattu	268	900	260	878	8	22						
6	Tharmakerny	232	843	228	820	4	23						
7	Pulopallai	265	834	101	336	164	498						
8	Mullaiyadi	217	639	205	605	12	34						
9	Thambakamam	471	1,476	467	1459	3	11	1	6				
10	Pallai Town	208	614	202	598	6	16						
11	Pulopallai West	150	477	85	296	65	181						
12	Allippallai	87	287	65	211	22	76						
13	Kachchar velli	130	419	107	345	23	74						
14	Arasarkerny	137	435	129	415	8	20						
15	Iththavil	322	1,060	258	832	64	228						
16	Mukamalai	200	647	183	603	16	44						
17	Vempodukerny	94	307	88	284	6	23						
18	Kilaly	285	948	160	534	125	411	1	3				
Total		4012	12911	3438	11068	570	1829	2	9	2	5	0	0

Table:3.11

Occupations in Kilinochchi District - 2017

No.	Type Occupation	Karachchi	Kandawalai	Poonakary	Pachchilalpalli	Total
1	Government Officers	3277	1045	1314	902	6538
2	Cooperative Employees	148	107	83	79	417
3	INGOs Employees	2	85	28	33	148
4	UN INGOs Employees	1	-	-	5	6
5	Local INGOs Employees	1	29	16	7	53
6	Banks Employees	40	11	31	28	110
7	Board Employees	8	-	14	44	66
8	Other Institute Employees	65	25	430	1997	2517
9	Farmers	5315	3973	5601	4672	19561
10	Farm Labours	7601	2355	1453	1982	13391
11	Fisherman	361	3503	1916	525	6305
12	Private Sector	1781	228	214	400	2623
13	Masons	916	538	445	287	2186
14	Carpenters	408	234	131	57	830
15	Welders	58	39	55	37	189
16	Plumpers	82	22	27	40	171
17	Electricians	227	52	50	96	425
18	Barbenders	54	12	28		94
19	Fifers	72	1	24	49	146
20	Painters	95	28	64	71	258
21	Goldsmith	34	-	3	7	44
22	Blacksmith	10	-	12	-	22
23	Tailers	405	125	192	137	859
24	Hair Dresses	63	9	67	1	140
25	Dry Cleaners	71	12	14	17	114
26	Toddy Tarpers	171	70	114	41	396
27	Palmyra Food Producers	9	32	261	28	330
28	Handi Craft Producers	54	2	169	43	268
29	Motor Mechanic	239	58	91	17	405
30	Cycle Repaires	173	29	53	8	263
31	Winders	31	-	3	4	38
32	Food Product	98	17	30	43	188
33	Gariend Makers	-	-	-	1	1
34	Beauticians	16	22	6	9	53
35	Printers	17	13	6	-	36
36	Textile Products	75	2		-	77
37	Others	4547	26	1346	39	5958
Total		26525	12704	14291	11706	65226

Source :All Divisional Secretariat, Kilinochchi

Table:3.12

Details of Employed & Unemployed In Kilinochchi District - 2016 - 2017

No.	DS Division	Employed		Type of Unemployed							
				Total		Ordinary Level		Advance Level		Graduate	
		2016	2017	2016	2017	2016	2017	2016	2017	2016	2017
1	Karachchi	26000	20076	8907	6783	5399	4452	3192	2139	316	192
2	Kandawalai	9979	2736	1336	2134	737	1154	557	904	42	76
3	Poonakary	14259	7337	5103	1554	3266	914	1739	604	98	36
4	Pachchilaipalli	6215	4806	440	1667	188	946	241	646	11	75
Total		56453	34955	15786	12138	9590	7466	5729	4293	467	379

Source :All Divisional Secretariat. Kilinochchi

Table:3.13

Pension Details - 2001 - 2017

Categories	Years																
	2001	2002	2003	2004	2005	2006	2007	2008	2008	2009	2010	2011	2012	2013	2014	2015	2016
Civil	610	580	515	538	562	577	589	564	368	374	459	459	533	562	582	601	659
Widow / Widower	320	298	282	283	293	308	323	308	189	189	241	238	278	285	294	327	315
Teacher Civil	5	10	2	2	2	2	2	1	-	-	-	-	-	-	-	-	-
Teacher Widower	2	3	1	1	1	1	2	-	-	-	-	3	-	-	-	-	-
Arm Forces Civil	7	7	6	6	6	6	6	5	3	4	4	4	2	2	1	1	2
Arm Forces Widower	1	1	1	1	1	1	1	1	1	1	2	2	2	3	3	3	3
Disable Widower	-	-	-	3	2	2	3	3	2	2	2	2	2	-	-	-	-
Local Govt. Pensioner	-	-	-	-	-	-	-	-	-	-	-	-	-	-	-	-	-
TOTAL	945	899	807	841	877	898	952	903	580	584	723	723	833	867	895	933	992

Source : Account Branch, Kachcheri, Killinochchi.

Table:3.14

Categories of Income in Kilinochchi District - 2017

No	Divisional Secretariat	Categories of Income (Rs.)				
		Below 2,500	2,501 - 5,000	5,000 - 10,000	Above 10,000	Total
1	Karachchi	2079	7338	7916	7268	24,601
2	Kandawalai	2235	2104	2077	1970	8,386
3	Poonakary	2540	1614	1565	1793	7,512
4	Pachchilaippalli	737	983	1411	881	4,012
Total		7,591	12,039	12,969	11,912	44,511

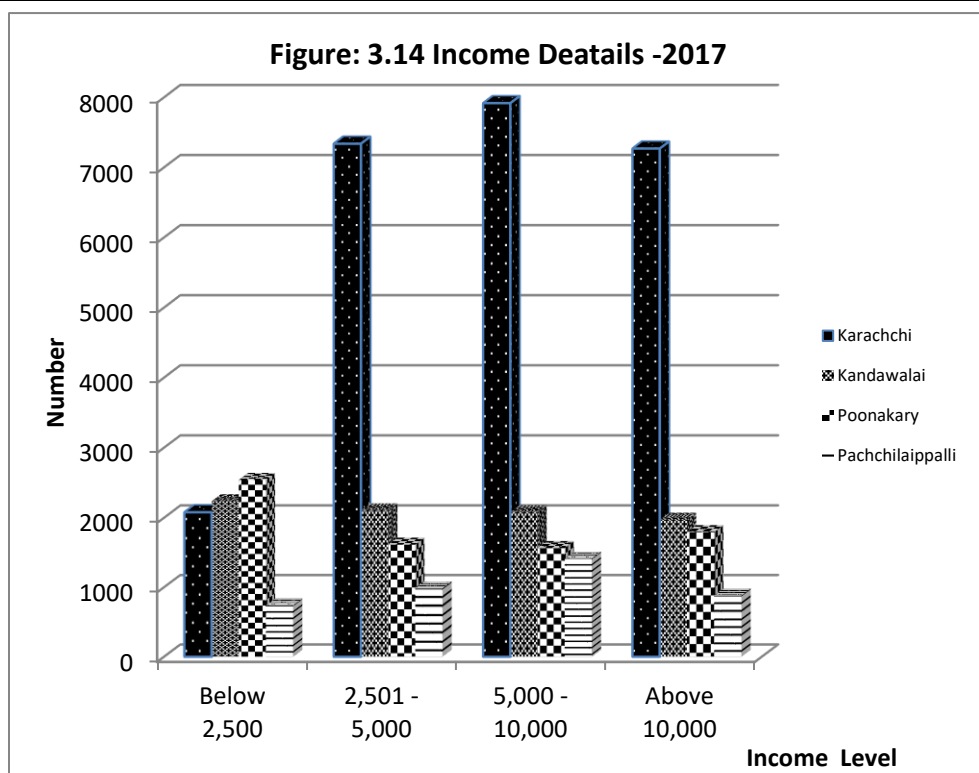


Table:3.16

Birth and Death 2000 - 2017 Kilinochchi District

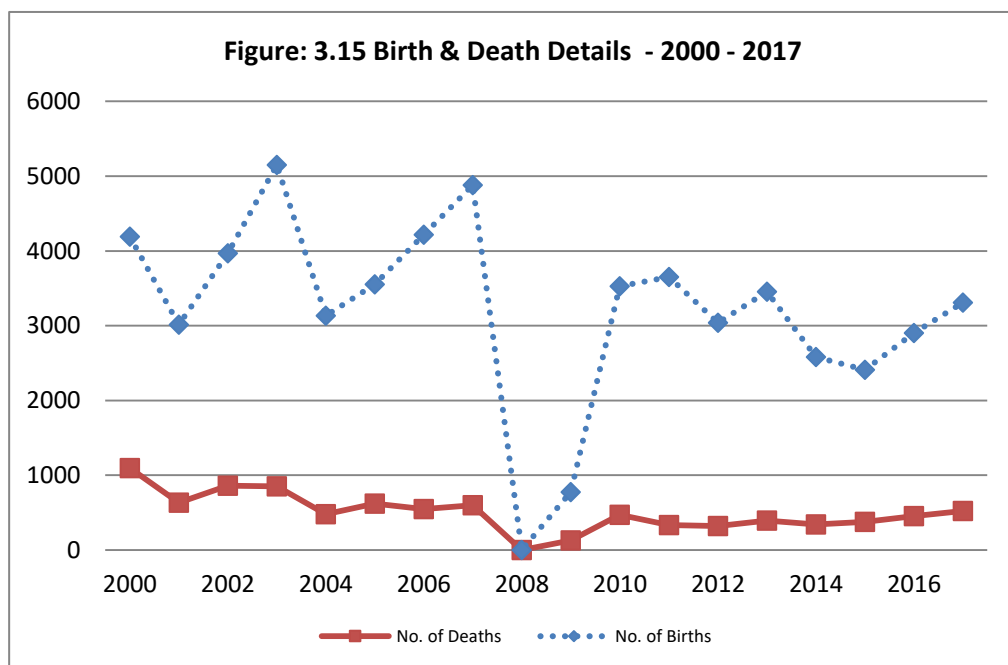
Year	No. of Births			No. of Deaths		
	Male	Female	Total	Male	Female	Total
2000	1709	1390	3099	403	690	1093
2001	1500	883	2383	250	382	632
2002	1551	1557	3108	438	423	861
2003	2177	2124	4301	554	296	850
2004	1345	1310	2655	304	173	477
2005	1555	1377	2932	373	248	621
2006	1818	1857	3675	369	179	548
2007	2237	2044	4281	377	221	598
2008	-	-	-	-	-	-
2009	330	318	648	90	37	127
2010	1557	1500	3057	318	153	471
2011	1745	1573	3318	224	111	335
2012	1445	1274	2719	212	106	318
2013	1568	1493	3061	258	134	392
2014	1164	1099	2263	220	123	343
2015	1027	1005	2032	228	148	376
2016	1214	1233	2447	301	153	454
2017	1422	1365	2787	310	213	523

Source : Addl. District Registrar, Kilinochchi

Table:3.15

Vital Statistics Crude Birth, Deaths and Increase 2000 - 2017 -Kilinochchi District

Year	No. of Births	No. of Deaths	Natural increase in Thousand
2000	3099	1093	12.09
2001	2383	632	18.58
2002	3108	861	14.62
2003	4301	850	24.63
2004	2655	477	15.48
2005	2932	621	16.23
2006	3669	548	15.84
2007	4281	598	18.81
2008	-	-	-
2009	648	127	-
2010	3057	471	20.42
2011	3318	335	25.23
2012	2719	318	18.62
2013	3061	392	19.77
2014	2236	343	14.09
2015	2032	376	11.87
2016	2447	454	14.09
2017	2787	523	15.85



Source : Addl. District Registrar, Kilinochchi

Table: 3.17

Details of Births, Deaths & Marriages ADR Division Wise - 2017

A.G.A DIVISION	ADR Division	Birth		Death		Married
		Male	Female	Male	Female	
Karachchi	Kilinochchi	1278	1222	183	132	381
	Vaddakachchi	3	5	21	8	52
	Akkarayan	25	27	18	12	78
Sub Total		1306	1254	222	152	511
Kandawalai	Paranthan	4	4	6	8	32
	Kandawalai	29	32	24	13	104
Sub Total		33	36	30	21	136
Poonakary	Poonakary	6	1	17	6	59
	Pallavarayankaddu West	5	5	4	7	127
	Pallavarayankaddu East	58	55	12	13	17
Sub Total		69	61	33	26	203
Pachchilaipalli	Puloppalai	12	13	18	12	89
	Mullipattu	1	-	5	2	-
Sub Total		13	13	23	14	89
Total		2785		521		939

Table :3.18

No.of Marriages Year Wise Kilinochchi District - 2000 -2017

Year	No. of Marriages	No. of Marriages per 1000 Population
2000	1078	7.58
2001	1338	9.00
2002	2011	14.34
2003	1327	8.92
2004	1259	11.19
2005	1434	10.07
2006	2122	10.76
2007	583	2.98
2008	-	-
2009	54	-
2010	993	7.70
2011	1381	10.91
2012	1134	8.80
2013	1004	7.43
2014	926	6.80
2015	943	6.76
2016	906	6.40
2017	945	6.61

Source : Addl.District Register, Kilinochchi

Table: 3.19

Details of Births, Deaths & Marriages 2009 - 2017

	Year	A.G.A DIVISION				Total
		Karachchi	Kandawalai	Poonakary	Pachchilaipalli	
No. of Birth	2009	648	-	-	-	648
	2010	2669	222	153	15	3059
	2011	2897	240	165	16	3318
	2012	2521	98	93	7	2719
	2013	2830	95	131	5	3061
	2014	2078	85	91	9	2263
	2015	1854	55	114	9	2032
	2016	2274	55	75	40	2444
	2017	2560	69	130	26	2785
No. of Deaths	2009	127	-	-	-	127
	2010	291	156	17	7	471
	2011	206	111	12	6	335
	2012	223	37	35	23	318
	2013	272	54	38	28	392
	2014	242	42	35	28	347
	2015	272	36	34	34	376
	2016	305	53	57	34	449
	2017	374	51	59	37	521
No. of Marriages	2009	54	-	-	-	54
	2010	406	200	327	60	993
	2011	564	278	454	85	1381
	2012	619	168	261	86	1134
	2013	525	182	207	90	1004
	2014	551	109	175	81	916
	2015	563	119	192	69	943
	2016	479	136	186	105	906
	2017	514	136	206	89	945

Table :3.20

Kilinochchi District Registered Voters - 2017

Divisional Secretariat	Pradeshiya Sabha	No. of Registered Voters
Karachchi	Karachchi	44,187
Kandawalai	Karachchi	17,125
Poonakary	Poonakary	15,199
Pachchilaippalli	Pachchilaipalli	10,220
Total		86,731

Table: 3.21

Kilinochchi District - Electoral Strength 2000 - 2017

Year	No. of Registered Voters
2000	57,595
2001	57,874
2002	57,975
2003	58,038
2004	89,499
2005	90,687
2006	90,813
2007	90,959
2008	90,811
2009	63,754
2010	61,217
2011	63,754
2012	68,589
2013	75,465
2014	79,086
2015	81,702
2016	84,353
2017	86,731

Source: Asst Commissioner of Elections, Kilinochchi District



Chapter IV

Table:4.1.1

Basic Information in Agriculture Sector - 2017

S.No	Particulars of Farmers	Nos	Nos
1	Agriculture Instructor Range		33
2	Agriculture Development Officer Division		8
3	Farming Families		24935
	Male	14,756	
	Female	10,179	
4	Farmers Organizations		121
5	Paddy Cultivation Land (Ha)		28,046
6	Other Crops Cultivation Land (Ha)		10,487

Source : Department of Agrarian Development, Kilinochchi

Table: 4.1.2

Achievement of Paddy Production Programme Kilinochchi District Maha/ Yala -2017

Items	<u>2017</u>		<u>2017/2018</u>			Total
	Major	Minor	Major	Minor	Rainfed	
	YALA		MAHA			
Paddy extent (Ha) Target	6,900	100	12,450	544	10,906	30,900
Revised target (ha)	1,536	81	12,900	544	10,460	25,521
Gross extent sown (Ha)	1,418	81	12,890	544	10,465	25,398
Gross extent Harvested (Ha)	1,393	75	11,601	460	8,588	22,117
Extent damaged (Ha)	-	-	120	12	1,200	1,332
Average yield Bu/ Net (Ha)	219.5	219.5	219.5	195	170	-
Average yield Mt/ Net (Ha)	4.50	4.00	4.50	4.00	3.50	-
Total Production . Ha (M.T)	6,269	300	51,665	1,292	25858	85,384

Table : 4.1.3

Target and Achievement Yield of Paddy

Season	Major (Ha)		Minor (Ha)		Rain Fed (Ha)		Total (Ha)		Yield Bush/Acre
	Target	Achievement	Target	Achievement	Target	Achievement	Target	Achievement	
	Yala 2002	4768	4800	2.5	13	0	0	4770.50	
Maha 2002/2003	10165	9450	352	552	7515	7645	4770.50	10002.00	60
Yala 2003	4366	4732.5	6	6.5	0	0	4372.00	4739.00	80
Maha 2003/2004	10165	9670	570	532	10000	9227	20735.00	10202.00	57
Yala 2004	3527	4236	40	22	0	0	3567.00	4258.00	85
Maha 2004/2005	10265	9762	600	565	10010	9542	20875.00	10327.00	60
Yala 2005	4908	5348	45	43	0	0	4953.00	5391.00	80
Maha 2005/2006	10315	6591	600	469	10110	9450	21025.00	7060.00	65
Yala 2006	4863	5208	56	48	0	0	4919.00	5256.00	82.5
Maha 2006/2007	10315	6125	617	446	10160	0.5775	21092.00	6571.00	70
Yala 2007	2749	1973	17	12	0	0	2766.00	1985.00	90
Maha 2007/2008	10315	7630	617	512	9410	7153	20342.00	8142.00	70
Yala 2008	8640	7720	52	49	0	0	8640.00	7769.00	70
Maha 2009 / 2010	1000	1000	0	0	0	0	1000.00	1000.00	70
Yala 2010	1445	1445	23	23	0	0	1468.00	1468.00	80
Maha 2010 / 2011	10280	10240	758	520	12706	10896	23744.00	21656.00	60
Yala 2011	4840	5494	154	161	0	0	4994.00	5655.00	80
Maha 2011 / 2012	10573	11706	540	520	11471	10390	22584.00	22616.00	85
Yala 2012	4659.6	4841	16	11	0	0	4675.60	4852.00	80
Maha 2012/ 2013	11706	11706	540	539	10496	10408	22742.00	22653.00	50
Yala 2013	5257.6	5419.6	26.4	27.2	0	0	5284.00	5446.80	78
Maha 2013/ 2014	11706	11526	540	520	10496	10233	22742.00	22279.00	40
Yala 2014	320	320	0	0	0	0	0.00	0.00	87
Maha 2014/ 2015	11706	11706	540	540	10496	10908	22742.00	23154.00	68
Yala 2015	6866	6844	61.5	61.5	0	0	6927.50	6905.50	89
Maha 2015/ 2016	11706	11772	540	540	10754	10754	23000.00	23066.00	87.8
Yala 2016	6740	2306	32	143	0	0	6772.00	2449.00	89.6
Maha 2016/ 2017	12192	12192	540	540	10800	10800	23532.0	23532.00	79.6
Yala 2017	6900	1536	100	80.8	0	0	7000.00	1617.00	89
Maha 2017/ 2018	12450	12890	544	544	10460	10465	23454.00	23899.00	79

Source: Department of Agriculture(Ext), Kilinochchi District

Table: 4.1.4

Target and Achievement of Other Field Crops Maha & Yala (Ha)

Season	Dried Chilly		Red Onion		Black Gram		Ground		Green		Cowpea		Kurakkan		Gingelly		Maize		Vegetable	
	Target	Achievement	Target	Achievement	Target	Achievement	Target	Achievement	Target	Achievement	Target	Achievement	Target	Achievement	Target	Achievement	Target	Achievement	Target	Achievement
Yala 2002	28	19	180	82	-	108	300	108	200	56	200	52	20	9	20	4	8	1	632	541
Maha 2002/2003	600	442	100	90	358	308	600	308	400	154	450	273	40	29	250	55	200	111	852	1097
Yala 2003	30	29	210	92	-	200	55	80	47	200	50	20	7	20	4	0	0	0	638	493
Maha 2003/2004	500	420	100	40	127	400	193	300	94	300	125	40	9	100	90	125	75	1300	826	
Yala 2004	30	30	200	95	-	75	75	53	53	50	55	10	11	11	20	18	10	8	610	514
Maha 2004/2005	515	387	100	43	342	400	262	300	201	300	202	40	23	100	59	125	89	1180	939	
Yala 2005	40	36	200	180	-	100	74	100	72	50	47	20	12	12	20	12	10	3	979	533
Maha 2005/2006	515	387	100	70	400	206	400	235	300	188	300	158	40	18	80	31	125	88	1372	837
Yala 2006	40	39	200	120	-	50	100	54	100	80	50	41	20	8	20	4	10	9	645	469
Maha 2006/2007	515	320	120	70	400	300	400	300	300	255	250	179	41	53	80	60	125	120	1056	975
Yala 2007	45	45	200	180	-	117	89	100	89	100	64	20	14	20	14	22	12	8	615	360
Maha 2007/2008	512	252	100	66	400	184	400	184	300	316	250	220	30	25	80	25	125	94	1019	806
Yala 2008	0	0	0	0	0	0	0	0	0	0	0	0	0	0	0	0	0	0	0	0
Maha 2009/2010	15	15	10	10	0	10	10	0	10	0	5	5	0	0	0	0	0	0	350	350
Yala 2010	0	15	0	98	0	15	-	15	0	20	16	16	0	0	0	0	0	0	0	153
Maha 2010/2011	200	94	130	60	150	323	50	368	280	216	350	205	10	-	5	22	100	133	714	505
Yala 2011	39.5	65.5	161	180	5	102	72	110	80	80	68	53.5	19.5	13	15.5	8.5	14	15.5	496.5	557.75
Maha 2011/2012	356	310	136	144	506	363	390	410	372	298	273	194	60	32	15.5	162	137	114	999	1017.5
Yala 2012	80	90	170	82.5	50	50	100	82	125	126	75	50	10	12.5	2	0.25	15	8.5	495	340.5
Maha 2012/2013	356	296	170	109	506	350	415	370	375	329	273	229	60	27	165	65	137	135	1047	913.75
Yala 2013	80.0	82.5	70.0	70.5	50.0	21.5	100.0	86.0	125.0	92.0	75.0	55.0	10.0	7.0	2.0	6.0	15.0	11.5	502.0	487.0
Maha 2013/2014	380.0	267.5	165.0	90.0	400.0	230.5	425.0	335.5	410.0	265.5	280.0	163.4	70.0	35.0	110.0	34.5	150.0	80.5	1031.5	659.5
Yala 2014	85.0	49.8	150.0	28.0	0.0	200.0	146.0	60.0	55.0	50.0	60.0	51.0	2.0	3.5	3.0	0.8	10.0	3.9	499.0	282.0
Maha 2014/2015	368.0	227.0	160.0	91.5	353.0	215.0	435.0	344.0	395.0	211.5	250.0	160.0	62.0	20.0	89.0	73.0	144.0	164.0	1039.5	746.5
Yala 2015	88.5	66.1	66.0	12.0	3.0	1.0	169.0	125.5	102.0	167.0	73.0	61.5	6.0	0.8	1.0	1.0	7.5	8.0	611.5	553.6
Maha 2015/2016	368.0	173.5	160.0	30.5	353.0	146.5	435.0	245.0	395.0	239.0	250.0	157.3	62.0	9.3	89.0	53.0	144.0	90.0	1022.0	581.0
Yala 2016	92.0	126.0	70.0	65.0	7.0	5.0	192.0	243.0	110.0	288.0	80.0	53.0	8.0	4.0	3.5	0.5	20.0	14.0	531.0	543.5
Maha 2016/2017	458.0	248.0	160	10.0	270.0	127.0	235.0	234.0	413.0	300.0	322.0	160.0	69.0	6.0	150.0	278.0	160.0	80.0	1126.0	1012.0
Yala 2017	94.0	50.6	80.0	35.5	7.0	1.5	140.0	274.0	126.0	88.5	100.0	36.0	5.0	2.0	6.0	105.0	25.0	10.0	716.0	378.0
Maha 2017/2018	557.0	280.0	188.0	92.0	300.0	220.0	262.0	272.0	420.0	315.0	352.0	155.0	68.0	32.0	200.0	144.0	177.0	121.0	1185.0	898.0

Source: Department of Agriculture(Ext), Kilinochchi District

Table : 4.1.5

Extent and Production of Other Field Crops-Maha 2017/2018/ Yala 2018 Kilinochchi District (Ha & Mt)

NAME OF CROPS	Karachchi		Kandawalai		Poonakary		Pachchilaipalli		District Total		
	2017/2018		2017/2018		2017/2018		2017/2018		2017/2018		
	Extent (Ha)	Production (Mt)	Extent (Ha)	Production (Mt)	Extent (Ha)	Production (Mt)	Extent (Ha)	Production (Mt)	Extent (Ha)	Production (Mt)	
	2018	2018	2018	2018	2018	2018	2018	2018	2018	2018	
Chilli	120	30	40	15	90	22.5	30	6	9	280	77
Cowpea	85	12	15	4	25	4.8	30	10	8	155	28.8
Green gram	150	44	35	9	80	22	50	13	13	315	88
Black gram	100	1.05	30	0	50	0	40	0	0	220	1.05
Ground Nut	140	252	37	37.8	55	63	40	72	42	272	384
Gingelly	80	24	14	6	30	18	20	14	25	144	63
Maize	60	35	15	0	20	0	26	26	0	121	35
Kurakkan	16	2	4	0	7	0	5	4	0	32	2
Vegetables	450	1440	100	253	200	460	148	473	73	898	2874
Sweet Potato	0	0	0	0	0	0	0	0	0	0	0

Source: Deputy Director of Agriculture(Ext), Kilinochchi District

Table: 4.1.6

Extent of Selected Fruit Crops in Kilinochchi District -2016-2017

Crops	Karachchi		Kandawalai		Poonagari		Pachchilaipalli		District Total	
	2016	2017	2016	2017	2016	2017	2016	2017	2016	2017
Banana	164	165	64.00	68.00	143.75	112.00	38.00	40.00	409.25	385.00
Lime	45	40	15.00	6.00	21.00	9.00	9.75	9.00	90.25	64.00
Orange	9	7	3.75	3.00	2.25	3.00	1.50	2.00	16.75	15.00
Mango	158	160	39.00	35.00	41.00	39.00	86.00	84.00	324.00	318.00
Guava	36	29	13.00	5.00	18.00	10.00	6.75	5.00	73.50	52.00
Papaw	29	30	19.00	15.00	43.00	32.00	6.75	5.00	97.75	82.00
Pomegranate	19	17	12.50	24.00	13.75	9.00	8.00	6.00	52.75	56.00
Jak	5	5.5	5.75	-	1.75	-	2.25	-	14.75	16.00

Source: Department of Agriculture(Ext), Kilinochchi District

Table:- 4.1.7

Staff Details of Office at the Department of Agriculture (Ext) , Kilinochchi - 2017

S.No	Post	Service	Grade	Centre	Approved Cadre	Present Cadre	Additional Requirement
1	Deputy Director	SLAgS	II	DPDA Office	01	00	01
2	Asst. Director	SLAgS	III	DPDA Office	02	00	02
3	Agricultural Instructor	SLTS	Special	DPDA Office	02	02	00
4	Development Officer	DOS	III/II/I	DPDA Office	07	08	00
5	Agricultural Instructor	SLTS	III/II/I	DPDA Office	25	19	06
6	Technical assistant	Dept	III/II/I	DPDA Office	12	05	07
7	Management Assistant	PMAAS	III/II/I	DPDA Office	03	03	00
8	Driver	PDS	III/II/I/spl	DPDA Office	04	03	01
9	KKS	OES	III/II/I/spl	DPDA Office	02	01	01
10	Store men		III/II/I/spl	DPDA Office	00	00	00
11	Department Labourer		III/II/I/spl	DPDA Office	10	11	00
Total					68	52	18
DATC - Kilinochchi							
1	Agricultural Instructor	SLTS	Special	DATC	01	00	01
2	Development Officer	DOS	III/II/I	DATC	02	02	00
3	Agricultural Instructor	SLTS	III/II/I	DATC	02	02	00
4	Technical Assistant	Dept	III/II/I	DATC	04	00	04
5	Tractor Driver	Dept	III/II/I/spl	DATC	01	01	00
6	Budder	Dept	III/II/I/spl	DATC	01	00	01
7	Cook	Dept	III/II/I/spl	DATC	01	01	00
8	Nursery Man	Dept	III/II/I/spl	DATC	01	01	00
9	Water pump operator	Dept	III/II/I/spl	DATC	01	01	00
10	Department Labourer	Dept	III/II/I/spl	DATC	17	12	05
Total					31	18	11

Staff Details of Office at the Department of Agriculture (Ext) , Kilinochchi - 2017

S.No	Post	Service	Grade	Centre	Approved Cadre	Present Cadre	Additional Requirement
ISTI- Kilinochchi							
1	Agricultural Instructor	SLTS	Special	ISTI	01	00	01
2	Development Officer	DOS	III/II/I	ISTI	06	06	00
3	Agricultural Instructor	SLTS	III/II/I	ISTI	02	00	02
4	Tractor Driver	Dept	III/II/I	ISTI	01	00	01
5	Cook		III/II/I/spl	ISTI	01	01	00
Total					11	00	04

Source: Department of Agriculture(Ext), Kilinochchi District

Table:4.1.8

Details of Agrarian Services Centers - 2017

AGA Division	A.S.C Division	No.of G.S.O Divisions	Extent of High Land (Ha)	Extent of Paddy Land Major (Ha)	Extent of Paddy Land Minor (Ha)	Extent of Paddy Land Rain fed (Ha)	Extent of Paddy Land (Ha)	No.of Farm Families
Karachchi	1. Kilinochchi	23	200	3670	166	264	4100	5867
	2. Ramanathapuram	5	950	1255	34	203	1492	2165
	3. Uruthirapuram	8	750	2235	155	752	3142	2135
	4.Akkrayankulam	6	1230	1523	214	195	1932	2365
Kandawalai	5. Puliampokkanai	7	3530	2753	23	4261	7037	5227
	1. Kilinochchi	8	-	2230	-	773	3003	1037
Poonakary	2. Ramanathapuram	1	-	182	-	-	182	90
	6. Poonakary	10	800	-	210	4891	5101	2150
Pachchilaipalli	7. Mulankavil	9	1700	609	8	498	1115	2571
	8. Pachchilaipalli	18	500	-	-	942	942	1328
Total		95	9660	14457	810	12779	28046	24935

Source : Department of Agrarian Development, Kilinochchi

Table:- 4.1.9

Fertilizer Supplied By Agrarian Service Centers - 2017

No	Agrarian Service Centre	Cash Grant - Yala			Cash Grant - Maha2017/18			OFC - Maha		
		No of Farmers	Land Extent (Ha)	Cash Grant Amount (Rs)	No of Farmers	Land Extent (Ha)	Cash Grant Amount (Rs)	No of Farmers	Land Extent (Ha)	Cash Grant Amount (Rs)
1	Kilinochchi	466	255	3,187,500.00	5,134	8045	100,566,250.00	24	7.70	77,000.00
2	Ramanathapuram	154	84	1,051,250.00	1,341	1590	19,870,000.00	26.00	4.60	46,000.00
3	Puliyampokkanai	67	32	400,000.00	2,650	4550	56,875,000.00	535	225.90	2,259,000.00
4	Akkrayankulam	952	636	7,946,250.00	1,633	2090	26,123,750.00	116.00	52.40	524,000.00
5	Mulankavil	0	-	-	855	901	11,258,750.00	75	26.80	268,000.00
6	Poonakary	312	125	1,560,000.00	2,917	4087	51,088,750.00	-	-	-
7	Palai	52	29	360,000.00	721	668	8,352,500.00	64	27.00	270,000.00
8	Uruthirapuram	519	464	5,793,750.00	2,077	3050	38,122,500.00	-	-	-
Total		2,522	1,624	20,298,750.00	17,328	24981	312,257,500.00	840	344	3,444,000.00

Source : Department of Agrarian Development, Kilinochchi

Table: - 4.1.10

Details of Paddy Land - 2017

DS DIVISION	ASC	Irrigation		
		Major (Ha)	Minor(Ha)	Rainfed(Ha)
Karachchi	Kilinochchi	3670	166	264
	Akkarayankulam	1523	214	195
	Ramanathapuram	1255	34	203
	Uruthirapuram	2235	155	752
Sub total		8683	569	1414
Kandawalai	Kilinochchi	2230	-	773
	Ramanathapuram	182	-	-
	Puliyampokkanai	2753	23	4261
Sub total		5165	23	5034
Poonakary	Poonakary	-	210	4891
	Mulankavil	609	8	498
Sub total		609	218	5389
Pachchilaipalli	Pallai			942
Sub total		0	0	942
TOTAL		14457	810	12779

Source : Department of Agrarian Development, Kilinochchi

Table:- 4.1.11

Number of Ponds, Acreage Benefited and Farm Families by Divisional Secretariat - 2017

No	DS/AGA Division	No. of Tanks		Acreage benefited	No. of Farm Families
		Major	Minor		
1	Karachchi	5	44	8683Ha/569Ha	12532
2	Kandawalai	2	65	5165Ha/23Ha	6354
3	Poonakary	1	196	609Ha/218Ha	4721
4	Pachchilapalli	-	139	-	1328
Total		8	444		24935

Source : Department of Agrarian Development, Kilinochchi

Table :- 4 .1.12

Farmers Organization and Members by Agrarian Service Centre - 2017

No	Agriculture Service Centre	Numbers of Farmers Organization			Details of Members		
		Established	Registered	Non Registered	Female	Male	Total
1	Kilinochchi	24	24	-	2,322	3,820	6,142
2	Ramanathapuram	9	9	-	325	1,285	1,610
3	Palai	21	21	-	413	1,325	1,738
4	Mulankavil	9	9	-	820	1,389	2,209
5	Puliyampokkanai	14	14	-	922	3,215	4,137
6	Poonakary	20	20	-	962	1,941	2,903
7	Uruthirapuram	12	12	-	1,134	2,199	3,333
8	Akkarayankulam	12	12	-	1,024	2,108	3,132
Total		121	121	0	7922	17282	25204

Source : Department of Agrarian Development, Kilinochchi

Table:- 4.1.13

Staff Details of Office at the Department of Agrarian Development, Kilinochchi - 2017

S.No	Post	Service	Centre	Approved Cadre	Present Cadre	Additional Requirement
1	Asst. Commissioner	SLAS	Kilinochchi	01	01	00
2	Asst. Commissioner(Department)	-	-	-	-	-
3	Accountant	SLAcS	Kilinochchi	01	01	00
4	Agrarian Development Officer	Dos	Kilinochchi	09	01	08
5	Technical officer	SLTS	Kilinochchi	03	01	02
6	Asst. Director	-	-	-	-	-
7	Administrative Office	-	-	-	-	-
8	Programme Assistant	-	-	-	-	-
9	Development Assistant	-	-	-	-	-
10	Management Assistant	PMAS	Kilinochchi	12	05	07
11	Driver	Ds	Kilinochchi	02	00	02
12	Agrarian Development Clerk	ADPMAS	Kilinochchi	16	14	02
13	Agriculture research product Assistant	04	Kilinochchi	95	04	91
14	Water Pump Operator	-	-	-	-	-
15	Warden	-	-	-	-	-
16	Store Man	-	-	-	-	-
17	Circuit Bungalow Care Taker	-	-	-	-	-
18	Garden Labour	-	-	-	-	-
19	Office Employee	OES	Kilinochchi	02	01	01
20	Lorry Cleaner	-	-	-	-	-
21	Department Labourer	-	-	-	-	-
22	Watcher	OES	Kilinochchi	03	02	01
23	Cook	-	-	-	-	-
24	Development Officer + Trainees	Dos	Kilinochchi	40	30	10
25	Labour	Labour	Kilinochchi	13	13	-
				197	73	124

Table:4.1.14

Extent Under Coconut Cultivation in Kilinochchi District - 2017

Extent under Coconut in Acres	Estimated Extent Damaged due to war 1983 to 2000 year in Areas.	Estimated suitable Existing Extent for Coconut Cultivation in Areas
39,730	24500	-

Table :4.1.15

Other Particulars of Coconut in Kilinochchi - 2017

Name of DS Division	G.S.O Division	ASC	Coconut Extent in 2002 (Ac)	Damaged by War	Existing Extent	Suitable Existing Extent Coconut
Karachchi	-	-	8,500	3,283	4,697	-
Kandawalai	-	-	6,000	3,525	1,862	-
Poonakary	-	-	9,000	4,655	3,870	-
Pachchilaipalli	-	-	16,230	11,066	4,332	-
Total	0	0	39,730	22,529	14,761	0

Table: 4.1.16

Home Garden Seedlings Distribution - 2015,2016 & 2017

DS Division	No. of Coconut Seedlings Issued		
	2015	2016	2017
Karachchi	6,600	18,487	14,910
Kandawalai	7,485	18,893	20,386
Poonakary	4,293	14,014	16,448
Pachchilaipalli	6,580	23,900	27,400
Total	24,958	75,294	79,144

Source: Coconut Cultivation Board, Northern Province.

Table:4.1.17

Palmyrah Development Board Palmyrah Products, Kilinochchi District-2016 - 2017

No	Item	Unit No	2016			2017		
			Unit Price (RS)	Qty	Value (Million)	Unit Price (RS)	Qty	Value (Million)
1	Pulukkodiyal (Boiled & Dried Tuber)	Kg						
2	Odiyal	Kg	135.00	58,000	7.83	150.00	71,310	10.70
3	Boiled Dried raw tuber flour	Kg	140.00	3,000	0.42	150.00	12,000	1.80
4	Dried raw tuber flour	Kg						
5	Odiyal Chips (Seeval Odiyal)	Kg						
6	Treacle	Lit				400.00	350	0.14
7	Fruits Pulp	Lit	65.00	957	0.06	65.00	1,230	0.08
8	Jam	Kg						
9	Paanipanattu	Kg						
10	Panattu	Kg				350.00	2,350	0.82
11	Jaggery	Kg	650.00	2,000	1.30	700.00	3,600	2.52
12	Soft Drinks	Lit						
13	Palm Posha	Kg						
14	Plam Crush	Lit						
15	Instant Odiyal Kool	Kg	50.00	1,800	0.09	50.00	2,250	0.11
16	Palm Palakaram	Kg						
17	Fiber	Kg						
18	Fresh Tuber	Nos	250.00	1,100	0.28			
19	Cake	Kg	4.00	9,000	0.04	4.00	12,000	0.05
20	Palmyrah Toffe	Kg						

Source: Palmyrah Development Board, Kilinochchi

Table: 4.1.18

Distribution of Palmyrah Seeds & Seedlings in Kilinochchi District 2010 - 2017

S.No	D.S Division	Year							
		2010	2011	2012	2013	2014	2015	2016	2017
1	Karachchi	65000	32000	6000	6510	15000	20000		
2	Kandawalai	45000	10000	3500	2500	-	10000	500	5000
3	Poonakary	56000	8000	3600	4000	20000	15000		
4	Pachchilaipalli	51500	-	2000	-	15000	20000		
Total		217500	50000	15100	13010	50000	65000	500	5000

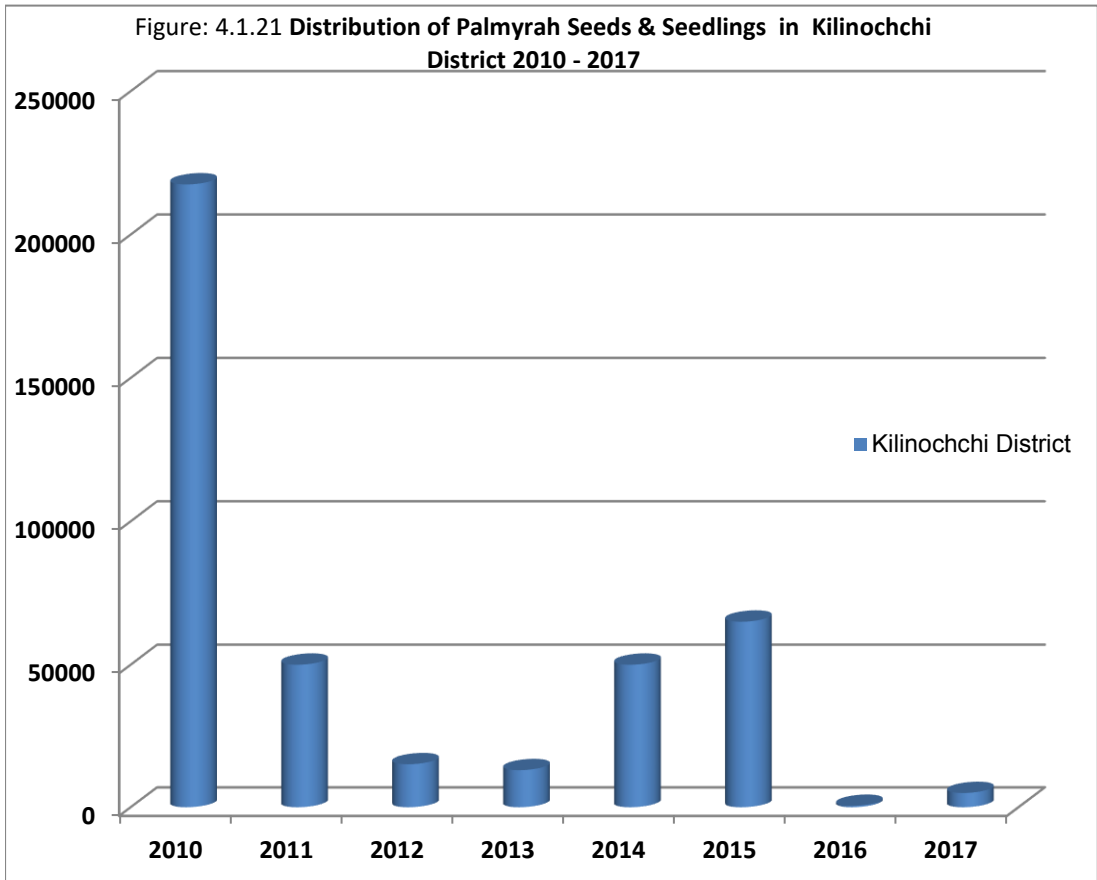


Table : 4.1.19

Details of Minor Tanks

S No	GN Division	Name of the Scheme	Command Area (Acs)	Farm Families	W.S.A (Acs)	Sluice Water Height(Ft)	Capacity (Ac.Ft)
ASC Kilinochchi							
1	Kanakapuram	Kanakapuramkulam	20	60	20	7	70.00
2	Ampalkulam	Ampalkulam	17	65	18	4	36.00
3	Malayalapuram	Puthuikulam	30	100	20	5	50.00
4	Thadduvankoddi	Ammankovilkulam	25	10	10	3	15.00
5	Uriyan	Pillaiyarkovilkulam	65	20	30	4	60.00
6	Umayalpuram	Velavodaikulam		20	13	3	19.50
7	Thadduvankoddi	Paravaikulam	100	100	32	4	64.00
8	Thadduvankoddi	Kaddukulam	65	20	20	4	60.00
9	Thadduvankoddi	Madduvasalaikulam	20	25	10	3	15.00
10	Uriyan	Uriyankulam	159	150	30	2	30.00
11	Uriyan	Pulinkathevanmuripu	120	60	12	3	18.00
12	Murasumodai	Pillaiyarkulam	110	60	8	3	12.00
13		Serttukandyamman kulam	10	10	8	2	8.00
14	Kanakapuram	Kanthankulam	16	28	5	2	5.00
15	Murasumodai	Sankundukulam	30	15	8	4	16.00
16	Murasumodai	Pokkankulam	20	10	12	2	12.00
17	Umayalpuram	Irasayantholisalaikulam	140	60	-	-	-
18	Krishnapuram	Iyankulam	195	304	-	-	-
19	Murasumodai	Mruthan kulam	20	10	-	-	-
20	Murasumodai	Puthukkulam	75	75	-	-	-

Details of Minor Tanks

S No	GN Division	Name of the Scheme	Command Area (Acs)	Farm Families	W.S.A (Acs)	Sluice Water Height(Ft)	Capacity (Ac.Ft)
21	Murasumodai	D 1 Vaykkalkulam	-	-	-	-	-
22	Kumarapuram	Arumugaththankulam	-	-	-	-	-
23	Murasumodai	Sellaiyakadaikulam	-	-	-	-	-
24	Kumarapuram	Aalakkaddukulam	-	-	-	-	-
25	Murasumodai	Veddukaaddaikulam	-	-	-	-	-
26	Uthayanagar	Uthayanagarikulam	-	-	-	-	-
ASC Ramanathapuram							
27	Ramanathapuram	Kunchumeesan Kulam	60	23	18	4	36.00
28	Swichcentre	Karupikulam	80	37	15	7	52.50
29	Mayavanoor	Pendukaimoddaikulam	20	10	14	3	21.00
30	Kalmadunagar	Sampukkulam	40	30	12	4	24.00
31	Kalmadunagar	Moolikaikulam	15	10	15	4	30.00
32	Kalmadunagar	Pillaiyarkovilkulam	90	30	12	4	24.00
33	Kalmadunagar	Villukkulam	30	10	10	4	20.00
34	Mayavanoor	Mammilkulam	30	15	15	7	52.50
35	Ramanathapuram	Irradapipanaikulam	40	20	15	4	30.00
36	Ramanathapuram	Ramanathapuramkulam	20	12	22	5	55.00
37	Mayavanoor	Pulthiyaru kulam	80	65	196	13	1,274.00
38	Mayavanoor	Sarathampalkulam	30	10	14	3	21.00
ASC Puliyaipokkanai							
39	Nagathampirankovil		10	5	9	2	9.00
40	Punnaineeravi	Uppukkulam	22	35	16	3	24.00

Details of Minor Tanks

S No	GN Division	Name of the Scheme	Command Area (Acs)	Farm Families	W.S.A (Acs)	Sluice Water Height(Ft)	Capacity (Ac.Ft)
41	Piramanthanaru	Kokkumoddaikulam	30	25	13	2	13.00
42	Punnaineeravi	Tannipanai kulam	22	40	32	3	48.00
43	Punnaineeravi	Punnaineeravikulam	49	30	32	3	48.00
44	Kandawalai	Koovaimavadiikulam	12	10	15	2	15.00
45	Piramanthanaru	Muththeadukulam					
46	Piramanthanaru	Manal kulam	20	20	22	2	22.00
47	Piramanthanaru	Kathiravikulam	22	25	14	2	14.00
48	Puliyampokkanai	Thachadampankulam	98	14	28	6	84.00
49	Tharmapuram	Shampukkulam	17	15	18	2	18.00
50	Punnaineeravi	Karukkaikulam	49	40	16	2	16.00
51	Periyakulam	Pethurupillaikulam	110	75	22	3	33.00
52	Tharmapuram	Pullukulam	24	20	23	2	23.00
53	Kandawalai	Maniyarankulam	12	21	13	2	13.00
54	Kandawalai	Mannadiththakulam	40	18	9	2	9.00
55	Puliyampokkanai	Vovalaikulam	20	10	16	3	24.00
56	Kandawalai	Kunchappakulam	17	10	12	3	18.00
57	Kandawalai	Konankulam	12	20	14	2	14.00
58	Puliyampokkanai	Kudapokkanaikulam	55	14	-	-	-
59	Puliyampokkanai	Puthuammankovil kulam	-	-	-	-	-
60	Piramanthanaru	Kuruvimoddaikulam	-	-	-	-	-
61	Kandawalai	Arasady kulam/Urellaikulam	25	28	-	-	-
62	Tharmapuram west	Samiyarkulam	39	28	-	-	-

Details of Minor Tanks

S No	GN Division	Name of the Scheme	Command Area (Acs)	Farm Families	W.S.A (Acs)	Sluice Water Height(Ft)	Capacity (Ac.Ft)
63	Kandawalai	Inutuvaanpillajar kovil kulam	-	-	-	-	-
64	Kandawalai	Thijarkulam	-	-	-	-	-
65	Kandawalai	Paththanmodaikulam	-	-	-	-	-
66	Piramanthanaru	Manalmoodaikulam	-	-	-	-	-
67	Piramanthanaru	Thulamoodaikulam	-	-	-	-	-
68	Piramanthanaru	Manadpallamkulam	-	-	-	-	-
69	Piramanthanaru	Navatkaichikulam	-	-	-	-	-
70	Punnaineeravi	Kallarukulam	-	-	-	-	-
71	Punnaineeravi	Kaddukulam	-	-	-	-	-
72	Punnaineeravi	Nagarkulam	-	-	-	-	-
73	Tharmapuram East	Pillayarkulam	-	-	-	-	-
74	Tharmapuram west	Aaladikulam	-	-	-	-	-
75	Kandawalai	Maddukaraikulam	-	-	-	-	-
76	Piramanthanaru	Manadithakulam	-	-	-	-	-
77	Punnaineeravi	Kokadampankulam	-	-	-	-	-
78	Kandawalai	Vellankulam/Kunchchukulam	-	-	-	-	-
79	Piramanthanaru	Aalangkulam	-	-	-	-	-
80	Puliyampokkanai	Kompanerikulam	-	-	-	-	-
ASC Akkarayanikulam							
81	Vanneri kulam	Kunchukulam	121	62	-	7	-
82	Vanneri kulam	Thickkaikulam	133	44	-	7	-
83	Vanneri kulam	Manniyakulam	108	50	-	5	-

Details of Minor Tanks

S No	GN Division	Name of the Scheme	Command Area (Acs)	Farm Families	W.S.A (Acs)	Sluice Water Height(Ft)	Capacity (Ac.Ft)
84	Annaivilunthan	Annaivilunthankulam	200	205	-	5	-
85	Skanthapuram	Manniyamkulam	96	93	-	5	-
86	Akkarayankulam	Palankulam	148	57	-	5	-
87	Konavil	Ammakulam	10	25	-	4	-
88	Skanthapuram	Uralpoddaimoddaikulam	54	25	-	4	-
89	Konavil	Kunchumoddaikulam	-	-	-	-	-
90	Konavil	Korakkankulam	-	-	-	-	-
91	Skanthapuram	Kuraikulam	-	-	-	-	-
92	Kannakaipuram	Nanchundakadduulam	-	-	-	-	-
93	Konavil	Ananthankulam	-	-	-	-	-
94	Akkarayan	Echankulam	25	20	-	-	-
95	Akkarayan	Thanchakulam	10	10	-	-	-
96		Adaippammoddaikulam	-	-	-	-	-
97		Addaipallam kulam	-	-	-	-	-
98	Skanthapuram	Mayavankulam	-	-	-	-	-
99	Skanthapuram	Mandrikulam	-	-	-	-	-
100	Skanthapuram	Kidachchickulam	-	-	-	-	-
101	Vanneri kulam	parayankulam	-	-	-	-	-
102	Vanneri kulam	Uppukulam	-	-	-	-	-
103	Konavil	Kiravalvedaikulam	-	-	-	-	-
ASC Mulankavil							
104	1	Ponnaveli					
		Kovilpiddykulam					

Details of Minor Tanks

S No	GN Division	Name of the Scheme	Command Area (Acs)	Farm Families	W.S.A (Acs)	Sluice Water Height(Ft)	Capacity (Ac.Ft)
105	2	Eelavelikulam	115	76	20	4	40.00
106	3	Palavikulam	-	-	-	-	-
107	4	Pallavarayanankaddu	24	53	1	3	1.50
108	5	Kariyalaainaka	-	-	-	-	-
109	6	Nachchikuda	26	26	5	3	7.50
110	7	Kiranchchi	10	8	3	3	4.50
111	8	Pallavarayanankaddu	190	98	60	6	180
112	9	Kariyalaainaka	173	159	25	5	62.50
113	10	Kiranchchi	-	-	-	-	-
114	11	Jeyapuram North	-	-	-	-	-
115	12	Chunavikulam	-	-	-	-	-
116	13	Kiranchchi	12	18	12	4	24.00
117	14	Jeyapuram North	32	25	45	5	112.50
118	15	Kariyalaainaka	25	235	5	5	12.50
119	16	Jeyapuram North	49	27	35	5	87.50
120	17	Kariyalaainaka	125	36	15	4	30.00
121	18	Ponnaveli	20	20	10	5	25.00
122	19	Pallavarayanankaddu	50	25	10	5	0.00
123	20	Mulankavil	200	46	16	3	24.00
124	21	Nadupuliyadikulam	-	-	-	-	-
125	22	Nachchikuda	25	106	-	-	-
126	23	Nachchikuda	40	207	-	-	-

Details of Minor Tanks

S No	GN Division	Name of the Scheme	Command Area (Acs)	Farm Families	W.S.A (Acs)	Sluice Water Height(Ft)	Capacity (Ac.Ft)
127	24 Nachchikuda	Thulathatithamoddaikulam	15	33	-	-	-
128	25 Jeyapuram South	Pandiveddikulam	-	-	-	-	-
129	26 Jeyapuram South	Thevankaddu kulam	-	-	-	-	-
130	27 Kariyalaainaka	Iranaiadampankulam	-	-	-	-	-
131	28 Kariyalaainaka	Sinnakonnnavilkulam	-	-	-	-	-
132	29 Jeyapuram North	Sinna Eththavilkulam	20	32	-	-	-
133	30 Jeyapuram North	Veeramoddaikulam	12	14	-	-	-
134	31 Jeyapuram North	Nochchimoddaikulam	-	-	-	-	-
135	32 Jeyapuram North	Kampiriyanthailvukulam	30	14	-	-	-
136	33 Jeyapuram North	Mathamoddaikulam	25	25	-	-	-
137	34 Jeyapuram North	Adampanmoddaikulam	-	-	-	-	-
138	35 Kiranchchi	Pippiliyankulam	24	24	-	-	-
139	36 Kiranchchi	Vilathimoddaikulam	48	40	-	-	-
140	37 Kiranchchi	Vannanthuraikulam	40	14	-	-	-
141	38 Kiranchchi	Thamaraitthalvukulam	30	15	-	-	-
142	39 Mulankavil	Vannaradampankulam	38	30	-	-	-
143	40 Poonaveli	Thallaiyillu kulam	92	50	-	-	-
144	41 Poonaveli	Ponnaveli kulam	30	35	-	-	-
145	42	Navalmoddaikulam	-	-	-	-	-
146	43 Pallavarayankaddu	Maripaithalkulam	-	-	-	-	-
147	44 Pallavarayankaddu	Sinnavanmuriippukulam	-	-	-	-	-
148	45 Pallavarayankaddu	Sinnanawalaikulam	-	-	-	-	-

Details of Minor Tanks

S No	GN Division	Name of the Scheme	Command Area (Acs)	Farm Families	W.S.A (Acs)	Sluice Water Height(Ft)	Capacity (Ac.Ft)
149	Nachchikuda	Avarasankulam	-	-	-	-	-
150	Pallavarayankaddu	Thuvarmooddaikulam	-	-	-	-	-
151	Kiranchi	Therumpalmoodai kulam	-	-	-	-	-
152	Poonaveli	Pudamthalvukulam	-	-	-	-	-
153	Poonaveli	Manikulam	-	-	-	-	-
154	Poonaveli	Mudachalalikulam	-	-	-	-	-
155	Jeyapuram North	Kayamoddaikulam	-	-	-	-	-
156	Kariyalaainaka	Maruthadikulam	-	-	-	-	-
157	Krinchi	Pippiliyankulam	-	-	-	-	-
ASC Poonakary							
158	Nallur	Melaikulam	51	15	18	4	36.00
159	Alarnkerny	Puththiyarmoddaikulam	-	-	-	-	-
160	Nallur	Nallathaneer kulam	32	30	7	4	14.00
161		AdappamKulam	-	87	-	-	-
162	Nallur	Thamaraikulam	2	10	1	2	1.00
163	Maduvilnadu East	Avarasansaddikulam	-	84	-	-	-
164		Patheniyarkaddukulam	22	15	7	4	14.00
165	Pallikuda	Pallaikulam	80	39	32	3	48.00
166	Mudkumpan	Poovalikulam	13	50	12	4	24.00
167	Maduvilnadu west	Sopalapittykulam	20	38	14	19	133.00
168	Nallur	Sinnavannankulam	40	10	12	3	18.00
169	Maduvilnadu East	Kilaviyakulam	17	39	8	4	16.00

Details of Minor Tanks

S No	GN Division	Name of the Scheme	Command Area (Acs)	Farm Families	W.S.A (Acs)	Sluice Water Height(Ft)	Capacity (Ac.Ft)
170	13	Mudkumpan	4	39	9	-	-
171	14	Nallur	60	21	40	4	80.00
172	15	Pallikuda	35	26	14	4	28.00
173	16	Maduvilnadu west	-	-	-	-	-
174	17	Maduvilnadu west	-	-	-	-	-
175	18	Chettiyakurichi	30	29	16	3	24.00
176	19	Pallikuda	39	11	12	3	18.00
177	20	Samipulam	41	4	14	3	21.00
178	21	Ilanthaikulam	20	12	6	3	9.00
179	22	Naradampam	39	20	18	4	36.00
180	23	Paramankirai	24	18	12	2	12.00
181	24	Paramankirai	24	49	7	3	10.50
182	25	Madduvilnadu west	75	15	-	-	-
183	26	Arasapuram	28	16	34	4	68.00
184	27	Kollkurichi	27	100	10	4	20.00
185	28	Pallikuda	50	25	12	5	30.00
186	29	Kollkurichi	52	48	26	3	39.00
187	30	Pereyathambiraikulam	60	30	28	4	56.00
188	31	Arasapuram	19	4	32	3	48.00
189	32	Mudkumpan	19	54	20	3	30.00
190	33	Arasapuram	17	18	28	4	56.00
191	34	Madduvilnadu west	52	76	20	3	30.00

Details of Minor Tanks

S No	GN Division	Name of the Scheme	Command Area (Acs)	Farm Families	W.S.A (Acs)	Sluice Water Height(Ft)	Capacity (Ac.Ft)	
192	35	Mudkumpan	Mudkumpankulam	150	48	110	6	330.00
193	36		Thiyagamkulam	192	14	60	4	120.00
194	37		Kariyampiddeykulam	110	35	65	7	227.50
195	38	Naradampam	Naradampankulam	84	50	30	5	75.00
196	39	Pallikuda	Shemmarkundru kulam	69	33	14	5	35.00
197	40	Kollkurichi	Sinnathampiraikulam	40	50	15	5	37.50
198	41	Paramankirai	Kompaikulam	44	26	6	3	9.00
199	42	Maduvilnadu west	Anaipappankulam	17	55	13	4	26.00
200	43	Madduvilnadu west	Thalalaikulam	49	42	12	4	24.00
201	44	Maduvilnadu East	Chorrykulam	7	38	12	3	18.00
202	45	Paramankirai	Vaddathalvukulam	30	47	9	3	13.50
203	46	Gnanimadam	Vaddakiranchchikulam	7	36	7	4	14.00
204	47		Aladypalamkulam	25	12	6	3	9.00
205	48	Kollkurichi	Kaliyanakulam	22	10	12	3	18.00
206	49	Chettiyakurachi	Kadampadikulam	10	10	8	3	12.00
207	50	Nallur	Kumaresanthalvukulam	9	18	10	4	20.00
208	51	Pallikuda	Paluvillkulam	16	30	18	3	27.00
209	52	Alarnkerny	Moolaiadampankulam	28	5	24	4	48.00
210	53	Samipulam	Muripukulam	-	-	-	-	-
211	54	Alarnkerny	Purakkulam	-	-	-	-	-
212	55	Arasapuram	Chekkalaikulam	14	11	-	-	-
213	56	Arasapuram	Enachchikulam	13	18	-	-	-

Details of Minor Tanks

S No	GN Division	Name of the Scheme	Command Area (Acs)	Farm Families	W.S.A (Acs)	Sluice Water Height(Ft)	Capacity (Ac.Ft)
214	57	Arasapuram	Koduthavilkulam	11	18	-	-
215	58	Chettiyakurachi	Eruththuvalpittykulam	20	16	-	-
216	59	Chettiyakurachi	Kaddaikaddukulam	12	12	-	-
217	60	Chettiyakurachi	Kakampeechikulam	4	16	-	-
218	61	Chettiyakurachi	Koolupittykulam	20	54	-	-
219	62	Chettiyakurachi	Kundukoraikulam	9	14	-	-
220	63	Chettiyakurachi	Pallankulam	4	15	-	-
221	64	Chettiyakurachi	Ramankalappukulam	-	-	-	-
222	65	Chettiyakurachi	Thikirikulam	5	80	-	-
223	66	Chettiyakurachi	Thikiripandikulam	12	12	-	-
224	67	Chettiyakurachi	Ulyankulam	4	3	-	-
225	68	Gnanimadam	Muruthankulam	6	13	-	-
226	69	Kiranchchikulam west	Kunchchupiddykulam	164	102	-	-
227	70	Kiranchchikulam west	Maglankaddukulam	20	33	-	-
228	71	Kiranchchikulam west	Nallathanir kulam	22	48	-	-
229	72	Kiranchchikulam west	Paravaikulam	-	20	-	-
230	73	Kollkurichi	Periyathampiraikulam	60	10	-	-
231	74	Kowtharmunai	Arukuvelikulam	10	11	-	-
232	75	Kowtharmunai	Maruthadikulam	10	13	-	-
233	76	Kowtharmunai	Vannanthuraikulam	5	5	-	-
234	77	Maduvilnadu west	Kadayankulam	10	45	-	-
235	78	Maduvilnadu west	Karukkaipallamkulam	34	46	-	-

Details of Minor Tanks

S No	GN Division	Name of the Scheme	Command Area (Acs)	Farm Families	W.S.A (Acs)	Sluice Water Height(Ft)	Capacity (Ac.Ft)
236	79	Maduvilnadu west	12	54	-	-	-
237	80	Mudkumpan	7	45	-	-	-
238	81	Nallur	184	18	-	-	-
239	82	Nallur	4	30	-	-	-
240	83	Pallikuda	20	11	-	-	-
241	84	Pallikuda	2	2	-	-	-
242	85	Pallikuda	3	5	-	-	-
243	86	Pallikuda	2	5	-	-	-
244	87	Pallikuda	12	16	-	-	-
245	88	Pallikuda	44	29	-	-	-
246	89	Pallikuda	7	18	-	-	-
247	90	Gnanimadam	-	-	-	-	-
248	91	Nallur	-	-	-	-	-
249	92	Paramankirai	-	-	-	-	-
250	93	Paramankirai	-	-	-	-	-
251	94	Madduvilnadu west	-	-	-	-	-
252	95	Madduvilnadu west	-	-	-	-	-
253	96	Madduvilnadu west	-	-	-	-	-
254	97	Gnanimadam	-	-	-	-	-
255	98	Gnanimadam	-	-	-	-	-
256	99	Gnanimadam	-	-	-	-	-
257	100	Gnanimadam	-	-	-	-	-
		Vannankulam					
		Suramunaikulam					
		Malapukulam					
		Vankerny kulam					
		Chathukulam					
		Karadipoovaiikulam					
		Navalmoddaikulam					
		Nearunchimoddaikulam					
		Sampanmoddaikulam					
		Thelikaraikulam					
		Uppumoddaikulam					
		Semmankulam					
		Keerikulam					
		Perumpadaiammankulam					
		Pullanthikulam					
		Nathanthaiyukulam					
		Karikaddaikulam					
		Vadiyadikulam					
		Nagathevanthuraikulam					
		Kanhasamy kovil kulam					
		Koddiipillaiyarkulam					
		Madathady kulam					

Details of Minor Tanks

S No	GN Division	Name of the Scheme	Command Area (Acs)	Farm Families	W.S.A (Acs)	Sluice Water Height(Ft)	Capacity (Ac.Ft)
258	Gnanimadam	Kiranchi kulam	-	-	-	-	-
259	Gheddyakurichchi	Vanpiddikulam	-	-	-	-	-
260	Gheddyakurichchi	Kambivalavadikulam	-	-	-	-	-
261	Gheddyakurichchi	Peemoddiikulam	-	-	-	-	-
262	Gheddyakurichchi	Koraikulam	-	-	-	-	-
263	Gheddyakurichchi	Sanganaikulam	-	-	-	-	-
264	Madduvilnadu East	Paramanthalvu kulam	-	-	-	-	-
265	Pallikuda	Anthonyar pin kulam	-	-	-	-	-
266	Pallikuda	Nochimoddaikulam	-	-	-	-	-
267	Pallikuda	Pillaiyarkovilady palli kulam	-	-	-	-	-
268	Pallikuda	Ooralmoddikulam	-	-	-	-	-
269	Kollkurichi	Kasikuda kulam	-	-	-	-	-
270	Alarnkerny	Puthukulam	-	-	-	-	-
271	Pallikuda	Sinnakulam	-	-	-	-	-
272	Kollkurichi	Vannankulam	-	-	-	-	-
273	Nallur	Annathevanvayal kulam	-	-	-	-	-
274	Nallur	Adaipanthalvu kulam	-	-	-	-	-
275	Nallur	Kunchukasavil kulam	-	-	-	-	-
276	Gowtharimunai	Kunchukulam	-	-	-	-	-
277	Gowtharimunai	Karichchikulam	-	-	-	-	-
278	Gowtharimunai	Veerpaathirar kulam	-	-	-	-	-
279	Gowtharimunai	Kalikulam	-	-	-	-	-

Details of Minor Tanks

S No	GN Division	Name of the Scheme	Command Area (Acs)	Farm Families	W.S.A (Acs)	Sluice Water Height(Ft)	Capacity (Ac.Ft)
280	Chettiyakurachi	Kathavarayar-kulam	-	-	-	-	-
281	Gnanimadam	Pirangani kulam	-	-	-	-	-
282	Alarnkerny	Thrikulam	-	-	-	-	-
283	Gnanimadam	Marappannaikulam	-	-	-	-	-
284	Gnanimadam	Nadothoduthavil kulam	-	-	-	-	-
285	Gnanimadam	Moolaikoduthavil kulam	-	-	-	-	-
286	Gnanimadam	Athikaddu kulam	-	-	-	-	-
287	Gnanimadam	Koorai kulam	-	-	-	-	-
288	Alarnkerny	Kalampiran kulam	-	-	-	-	-
289	Alarnkerny	Kanthankudakkulam	-	-	-	-	-
290	Alarnkerny	Thirumpanmoodai kulam	-	-	-	-	-
291	Nallur	Naththi pallam kulam	-	-	-	-	-
292	Nallur	Puli nooki kulam	-	-	-	-	-
293	Chettiyakurachi	Arumugathar-kulam	-	-	-	-	-
294	Gnanimadam	Periyakulam	-	-	-	-	-
295	Paramankirai	Paampadichchan kulam	-	-	-	-	-
296	Chettiyakurachi	Kathavarayar-kulam	-	-	-	-	-
297	Gnanimadam	Pathiripai kulam	-	-	-	-	-
298	Nallur	Perayavannankulam	-	-	-	-	-
299	Nallur	Poovalikulam	-	-	-	-	-
ASC Pallai							
300	1	Pallai town	50	50	3	8	12.00

Details of Minor Tanks

S No	GN Division	Name of the Scheme	Command Area (Acs)	Farm Families	W.S.A (Acs)	Sluice Water Height(Ft)	Capacity (Ac.Ft)
301	Pallai town	Vairavakovilkulam	90	75	4	8	16.00
302	Pallai town	Vettlaippallamkulam	70	50	3	7	10.50
303	Mullayadi	Amaippallamkulam	60	35	8	9	36.00
304	Masar	Sinnamasar kulam	9	11	3	7	10.50
305	Masar	Periyamasar kulam	32	10	33	8	132.00
306	Masar	Periyaankuvil kulam	30	13	4	5	10.00
307	Masar	Sinnaankuvilkulam	22	16	3	6	9.00
308	Masar	Mattikkoddaikulam	13	8	6	6	18.00
309	Masar	Nunuvilkulam	19	13	3	5	7.50
310	Masar	Panavilkulam	7	8	2	5	5.00
311	Masar	Yavilkulam	40	10	2	6	6.00
312	Eyakachchi	Adampankulam	5	9	3	5	7.50
313	Mugavil	Suruvilkulam/Mugavilkulam	7	20	4	6	12.00
314	Mugavil	Kondavilkulam	4	6	3	5	7.50
315	Sooranpattu	Sinnaseeravikkulam	24	50	2	10	10.00
316	Sooranpattu	Mannayundankulam	37	70	8	11	44.00
317		Kidaichchikarai kulam	-	-	-	-	-
318	Sooranpattu	Periyaseeravikkulam	24	50	20	16	160.00
319	Kachcharveli	Kollanakulam	4	4	4	9	18.00
320	Kachcharveli	Kachcharvelikkulam	4	6	2	12	12.00
321	Kachcharveli	Kallarinthakulam	14	12	3	7	10.50
322	Tharmakerny	Puddukkadukulam	48	7	3	5	7.50

Details of Minor Tanks

S No	GN Division	Name of the Scheme	Command Area (Acs)	Farm Families	W.S.A (Acs)	Sluice Water Height(Ft)	Capacity (Ac.Ft)
323	24 Allipallai	Elumandankulam	74	50	-	-	-
324	25 Allipallai	Kaddalaikulam	49	80	-	-	-
325	26 Allipallai	Salaikulam	49	40	-	-	-
326	27 Arasarkerny	Anaivilunthankulam	250	60	-	-	-
327	28 Arasarkerny	Vannankulam	40	15	-	-	-
328	29 Arasarkerny	Myjinuppidyikulam	10	7	-	-	-
329	30 Arasarkerny	Punniyadiikulam	10	10	-	-	-
330	31 Arasarkerny	Thanavikulam	50	25	-	-	-
331	32 Arasarkerny	Arasarkernyikulam	10	8	-	-	-
332	33 Eyakachchi	Naganakkathankulam	24	2	-	-	-
333	34 Eyakachchi	Rasavelikulam	7	2	-	-	-
334	35 Eyakachchi	Kumukikulam	24	5	-	-	-
335	36 Eyakachchi	Karikuruviyanthaikulam	12	4	-	-	-
336	37 Eyakachchi	Eyakachchikulam	49	15	-	-	-
337	38 Eyakachchi	Vellakulam	35	15	-	-	-
338	39 Eyakachchi	Nochchikulam	7	3	-	-	-
339	40 Kovilvayal	Periyakulam	3	100	-	-	-
340	41 Eyakachchi	Nadunkulam	37	5	-	-	-
341	42 Eyakachchi	Sevaththikulam	37	10	-	-	-
342	43 Eyakachchi	Pappankulam	49	25	-	-	-
343	44 Eyakachchi	Mavilankaikulam	49	15	-	-	-
344	45 Eyakachchi	Marakaranpallamkulam	24	15	-	-	-

Details of Minor Tanks

S No	GN Division	Name of the Scheme	Command Area (Acs)	Farm Families	W.S.A (Acs)	Sluice Water Height(Ft)	Capacity (Ac.Ft)
345	Eyakachchi	Thannikulam	24	8	-	-	-
346	Eyakachchi	Pidaarikulam	24	2	-	-	-
347	Eyakachchi	Anaivilunthankulam	5	2	-	-	-
348	Iththavil	Iththavikulam	49	15	-	-	-
349	Kachcharveli	Kollichchikulam	12	5	-	-	-
350	Kachcharveli	Kovikulam	5	5	-	-	-
351	Kovilvayal	Thamaravelikulam	1	6	-	-	-
352	Kovilvayal	Kampiraikulam	18	10	-	-	-
353	Kovilvayal	Kothankernyikulam	20	10	-	-	-
354	Kovilvayal	Poovanchikulam	20	20	-	-	-
355	Kovilvayal	Thiravikulam	25	100	-	-	-
356	Kovilvayal	Nadunkernikulam	3	20	-	-	-
357	Masar	Sannivedikulam	10	10	-	-	-
358	Mugavil	Karukkernyikulam	7	3	-	-	-
359	Mugavil	Kollankulam	24	15	-	-	-
360	Mugavil	Paththavalaiikulam	150	150	-	-	-
361	Mugavil	Kaluvikulam	6	6	-	-	-
362	Mugavil	Kiranchchikulam	150	200	-	-	-
363	Mugavil	Vannankulam	24	7	-	-	-
364	Mugavil	Eladsumanankulam	7	4	-	-	-
365	Mugavil	Parayankulam	20	8	-	-	-
366	Mullaiyadai	Sinnarkemiyakulam	120	22	-	-	-

Details of Minor Tanks

S No	GN Division	Name of the Scheme	Command Area (Acs)	Farm Families	W.S.A (Acs)	Sluice Water Height(Ft)	Capacity (Ac.Ft)
367	Mullaiyadi	Thiraiikulam	120	46	-	-	-
368	Mullaiyadi	Kemiyakulam	100	25	-	-	-
369	Mullaiyadi	Kuruthavalaikulam	30	20	-	-	-
370	Pallai town	Kunchukulam	24	7	-	-	-
371	Pallai town	Periyakulam	50	50	-	-	-
372	Pullopalli east	Iruthalaikulam	79	75	-	-	-
373	Pullopalli east	Mudichupallamkulam	40	40	-	-	-
374	Pullopalli east	Araththikulam	200	200	-	-	-
375	Sooranpattu	Nellipannamkulam	49	120	-	-	-
376	Sooranpattu	Periyapoovoodaikulam	49	50	-	-	-
377	Sooranpattu	Yavilkulam	49	50	-	-	-
378	Sooranpattu	Vaddakulam	12	30	-	-	-
379	Sooranpattu	Sinnapoovodaikulam	24	40	-	-	-
380	Sooranpattu	Sinnakondavilkulam	37	50	-	-	-
381	Sooranpattu	Kayanpallamkulam	24	30	-	-	-
382	Sooranpattu	Thenkuroadikulam	37	60	-	-	-
383	Sooranpattu	Karanthai-4th thundukulam	30	24	-	-	-
384	Sooranpattu	Karanthai-5th thundukulam	30	49	-	-	-
385	Sooranpattu	Veerikulam	24	40	-	-	-
386	Sooranpattu	Periyakulam	99	120	-	-	-
387	Thampakamam	Innachikulam	24	20	-	-	-
388	Thampakamam	Elayavanikulam	5	5	-	-	-

Details of Minor Tanks

S No	GN Division	Name of the Scheme	Command Area (Acs)	Farm Families	W.S.A (Acs)	Sluice Water Height(Ft)	Capacity (Ac.Ft)
389	Thampakamam	Uppukernikulam	5	10	-	-	-
390	Thampakamam	Thampakamamkulam	74	25	-	-	-
391	Thampakamam	Naliyaikulam	6	4	-	-	-
392	Tharmakerny	Nedunkulam	49	50	-	-	-
393	Tharmakerny	Karanthaiikulam	30	123	-	-	-
394	Tharmakerny	Vaddathalvu kulam	24	19	-	-	-
395	Tharmakerny	Irraddalailikulam	24	25	-	-	-
396	Tharmakerny	Oththaveilikulam	49	50	-	-	-
397	Tharmakerny	Thampidukulam	24	30	-	-	-
398	Tharmakerny	Sittundikulam	25	30	-	-	-
399	Tharmakerny	Udayarvannankulam	24	30	-	-	-
400	Tharmakerny	Vannankulam	24	28	-	-	-
401	Tharmakerny	Iruvilikulam	24	30	-	-	-
402	Tharmakerny	Sundiikulam	24	20	-	-	-
403	Tharmakerny	Pulukaipiddykulam	49	30	-	-	-
404	Tharmakerny	Kulampaikulam	49	50	-	-	-
405	Tharmakerny	Thamaraiikulam	49		-	-	-
406	Vempodukerny	Veerapathirakovilikulam	5	10	-	-	-
407	Vempodukerny	Indrapuramkulam	6	20	-	-	-
408	Vempodukerny	Navaniveliammankulam	15	20	-	-	-
409	Kilali	Koddukilachchi kulam	6	4	-	-	-
410	Kilali	TamaraiKulam/Kilalikulam	30	20	-	-	-

Details of Minor Tanks

S No	GN Division	Name of the Scheme	Command Area (Acs)	Farm Families	W.S.A (Acs)	Sluice Water Height(Ft)	Capacity (Ac.Ft)
411	Tharmakerny	Thalayadi-Thalayar Kulam (-Koyil kulam)	28	20	-	-	-
412	Tharmakerny	Viddankulam	-	-	-	-	-
413	Kilali	Thaddachchuveilikulam	-	-	-	-	-
414	Thampakamam	Kalvankulam	-	-	-	-	-
415	Kilali	Naruvilkulam	-	-	-	-	-
416		Taddampallamkulam	-	-	-	-	-
417		Sampuvaiikulam	-	-	-	-	-
418		Neeravilkulam	-	-	-	-	-
419	Mugamalai	Manikkappilaiyar Kulam	-	-	-	-	-
420	Mugamalai	Mugamalai Kulam	-	-	-	-	-
421	Thampakamam	Poovarasankennee Kulam	-	-	-	-	-
422		Parayankulam	-	-	-	-	-
423		Arasaikulam	-	-	-	-	-
424	Thampakamam	Annamarkulam	-	-	-	-	-
425	Thampakamam	Manalkulam	-	-	-	-	-
426	Masar	Navalpallamkulam	-	-	-	-	-
427	Masar	Veerananveddukulam	-	-	-	-	-
428	Masar	Vevilkulam	-	-	-	-	-
429	Tharmakerny	Kumpurupallamkulam	-	-	-	-	-
430	Mugavil	Pendukalmoddaikulam	-	-	-	-	-
431	Iyakkachchi	Adampankulam	-	-	-	-	-
432	Vempodukerny	Samansangadukulam	-	-	-	-	-

Details of Minor Tanks

S No	GN Division	Name of the Scheme	Command Area (Acs)	Farm Families	W.S.A (Acs)	Sluice Water Height(Ft)	Capacity (Ac.Ft)
433	Masar	Karavilankulam	-	-	-	-	-
434	Sooranpattu	Kulamsalikkulam	-	-	-	-	-
435	Tharmakerny	Iraddalaikulam	-	-	-	-	-
436	Mugavil	Thiriyaykulam	-	-	-	-	-
437	Kovilvayal	Sangatharvayalkulam	-	-	-	-	-
438	Kachcharveli	Attavelikulam	-	-	-	-	-
ASC Uruthirapuram							
439	1 Sivanagar	Uruthirapuramkulam	145	98	32	8	102
440	2 Uruthirapuram	Neevilkulam	148	124	30	6	72
441	3 Uruthirapuram	Kaddukkulam	30	15	12	3	14
442	4 Uruthirapuram	Sherukkan kulam	123	25	-	-	-
443	5 Uttupulam	Uttupulam kulam	-	-	-	-	-
444	6 Uruthirapuram	Pavai kulam	123	50	-	-	-

Source : Department of Agrarian Development, Kilinochchi

R-Rehabilitated

Table:- 4.2.1

Livestock Statistics, Kilinochchi District - 2011 - 2017

Kind of Livestock		2011	2012	2013	2014	2015	2016	2017	
Neat Cattle	Milk at Present	10,815	5,812	5,882	6,165	11,759	9,754	17,122	
	Cows	11,318	21,301	21,398	21,410	18,020	13,274	21,358	
		Calves (Age 2 Years)	4,930	2,860	2,893	3,210	3,475	3,798	5,000
	Bulls	5,050	2,906	2,399	2,450	4,373	4,373	3,650	2,187
		Other Bulls	3,657	4,032	4,037	1,708	4,214	3,943	2,810
Goats	He	1,344	1,929	1,929	2,132	3,840	4,767	4,101	
	She	2,641	4,730	4,776	4,845	6,115	7,377	14,458	
Sheep		10	10	12	10	0	60	75	
Ducks		0	0	0	35	0	285	735	
Poultry	Laying hens	111,058	43,020	44,000	43,930	23,372	32,920	62,130	
	Others	87,995	136,595	146,000	147,694	269,231	296,510	186,565	
Pigs		100	100	0	60	110	265	568	

Source : Department of Animal Production & Health, Kilinochchi.

Table:- 4.2.2

Average Annual Milk Production, Kilinochchi District 2016 - 2017

No	DS Division	2016	2017
1	Karachchi	2,716,473	3,855,963
2	Kandawalai	1,071,760	1,072,430
3	Poonakary	495,260	675,552
4	Pachchilaipalli	162,362	114,432
Total		4,445,855	5,718,377

Source: Department of Animal Production & Health, Kilinochchi

Table:- 4.2.3

Average Annual Egg Production 2016 - 2017

No	DS Division	2016	2017
1	Karachchi	2,104,200	2,125,300
2	Kandawalai	1,072,940	1,075,430
3	Poonakary	3,033,800	3,085,300
4	Pachchilaipalli	540,600	545,000
Total		6,751,540	6,831,030

Source: Department of Animal Production & Health, Kilinochchi

TABLE : 4.2.4

**Details of Immunisation DS Division Wise
2013 ,2014 ,2015,2016 & 2017**

Details	Year	A.G.A Division				Total
		Karachchi	Kandawalai	Poonakary	Pachchilaipalli	
Ranikhet	2013	54,000	33,332	26,972	5,675	119,979
	2014	91,900	40,910	32,850	24,736	190,396
	2015	45,200	86,080	42,510	19,050	192,840
	2016	75,800	71,120	21,400	32,100	200,420
	2017	138,100	21,200	55,890	25,000	240,190
FOW / POX	2013	24,000	12,814	6,030	1,550	44,394
	2014	25,350	8,730	24,990	3,936	63,006
	2015	26,000	27,685	19,930	11,700	85,315
	2016	20,000	28,090	5,190	15,000	68,280
	2017	32,400	7,200	3,210	1,370	44,180
Gumbora	2013	40,000	15,369	16,965	2,700	75,034
	2014	55,000	26,465	12,320	0	93,785
	2015	48,000	45,425	30,700	19,000	143,125
	2016	30,400	36,000	14,010	8,360	88,770
	2017	61,700	32,000	14,560	2,500	110,760
H.S	2013	0	0	0	0	0
	2014	0	0	0	0	0
	2015	0	0	0	0	0
	2016	0	0	0	0	0
	2017	0	0	0	0	0
Dispensary Cases	2013	1,076	375	929	398	2,778
	2014	1,285	1,405	2,826	767	6,283
	2015	2,037	1,913	2,918	420	7,288
	2016	3,701	2,240	5,944	269	12,154
	2017	5,703	946	9,098	7624	23,371
Field Cases	2013	419	189	237	612	1,457
	2014	906	416	951	1,116	3,389
	2015	2,427	663	889	1,232	5,211
	2016	2,817	2,510	667	2,306	8,300
	2017	2,571	1,159	822	3,094	7,646

Table : 4.2.5

Distribution of Breeding Materials in 2014 - 2017

Division	V.S Kilinochchi				V.S Poonagari				V.S Kandawalai				V.S Pachchilaipalli			
	2014	2015	2016	2017	2014	2015	2016	2017	2014	2015	2016	2017	2014	2015	2016	2017
Heifer/Cows	147	12	4	12	29	86	-	4	26	26	102	2	-	-	-	31
Bulls	4	-	2	14	4	20	-	3	-	17	4	-	-	-	-	2
Rabbits	-	-	-	-	-	-	-	-	-	-	-	-	-	-	-	-
Cockerels	-	50	-	-	-	-	-	-	-	-	-	-	-	-	-	-
Pullets	2,260	2,100	-	-	-	-	-	-	-	-	2,820	480	-	-	-	-
Broilers	-	-	-	-	-	-	-	-	-	-	-	-	-	-	-	-
Ducklings	-	-	-	-	-	-	-	-	-	-	-	-	-	-	-	-
Jursey	-	-	-	-	-	-	-	-	-	-	-	-	-	-	-	-
Backyard	1,260	500	3,720	2,190	1,722	2,220	460	2,395	325	2,524	-	-	-	-	-	1556
Quail	-	-	-	-	-	-	-	-	-	-	-	-	-	-	-	-
Goat	129	2	-	2	48	14	5	-	2	6	-	5	-	-	-	5
Sheep	838	144	6	2	6	14	-	10	37	42	21	22	-	-	-	54

Note:- V.S - Veterinary Surgeon

Table:- 4.2.6

Number of Animal Immunized against Diseases and Year 2013 - 2017

No	Diseases	2013	2014	2015	2016	2017
1	Ranikhet	119,979	190,396	192,840	200,420	240,190
2	Fowl Pox	44,394	63,006	85,315	68,280	44,180
3	Hemorrhage Sepsisemia	-	-	-	-	-
4	Foot and Mouth Disease	4,358	17,222	16,413	19,739	22,256
5	Black Quarter	4,805	5,822	13,445	19,685	14,661
6	Dispensary Cases	2,778	6,283	7,288	12,154	23,371
7	Field Cases	1,457	3,389	5,211	8,300	7,646
8	Rinderpest	-	-	-	-	-

Table:- 4.2.7

Animal Health Extension and Breeding Services, Kilinochchi District

Table:- 4.2.7.1

A. Number of Artificial Inseminations 2015-2017

No	Veterinary Surgeons Division	2015		2016		2017	
		Cattle	Goat	Cattle	Goat	Cattle	Goat
1	Kilinochchi	2439	335	2653	244	3133	299
2	Kandawalai	961	32	1216	177	1054	69
3	Poonakary	477	29	395	10	526	28
4	Pachchilaipalli	203	14	229	14	244	29
Total		4080	410	4493	445	4957	425

Source: Department of Animal Production & Health, Kilinochchi

Table:- 4.2.7.2

B. Immunization 2010

No	Veterinary Surgeons Division	2010				
		Ranikhet	Fowl Pox	Hemorrhage Sepsisemia	Dispensary Case	Field Case
1	Kilinochchi	62,564	17,000	4150	363	218
2	Kandawalai	15,520	4,670	1050	89	50
3	Poonakary	2,820	2,850	1000	375	23
4	Pachchilaipalli	0	0	0	0	0
Total		80,904	24,520	6200	827	291

Table:- 4.2.7.3

C.Immunization 2011

No	Veterinary Surgeons Division	2011				Field Case
		Ranikhet	Fowl Pox	Hemorrhage Sepsisemia	Dispensary Case	
1	Kilinochchi	125750	28500	16280	668	24
2	Kandawalai	39480	24420	12808	445	639
3	Poonakary	15935	2345	7244	687	208
4	Pachchilaipalli	0	0	0	0	0
Total		181165	55265	36332	1800	871

Table:- 4.2.7.4

D.Immunization 2012

No	Veterinary Surgeons Division	2012				Field Case
		Ranikhet	Fowl Pox	Hemorrhage Sepsisemia	Dispensary Case	
1	Kilinochchi	85,500	38,300	10,107	891	370
2	Kandawalai	15,000	11,450	17,661	247	176
3	Poonakary	25,745	8,915	9,150	453	128
4	Pachchilaipalli	7,410	5,150	1,582	273	129
Total		133,655	63,815	38,500	1,864	803

Table:- 4.2.7.5

E.Immunization 2013

No	Veterinary Surgeons Division	2013				Field Case
		Ranikhet	Fowl Pox	Hemorrhage Sepsisemia	Dispensary Case	
1	Kilinochchi	54,000	24,000	-	1,076	419
2	Kandawalai	33,332	12,814	-	375	189
3	Poonakary	28,265	6,030	-	929	237
4	Pachchilaipalli	5,675	1,550	-	398	612
Total		121,272	44,394	-	2,778	1,350

Table:- 4.2.7.6

F.Immunization 2014

No	Veterinary Surgeons Division	2014				
		Ranikhet	Fowl Pox	Hemorrhage Sepsisemia	Dispensary Case	Field Case
1	Kilinochchi	91,900	25,350	-	1,285	906
2	Kandawalai	40,910	8,730	-	1,405	416
3	Poonakary	32,850	24,990	-	2,826	951
4	Pachchilaipalli	24,736	3,936	-	767	1,116
Total		190,396	63,006	-	6,283	3,389

Table:- 4.2.7.7

G.Immunization 2015

No	Veterinary Surgeons Division	2015				
		Ranikhet	Fowl Pox	Hemorrhage Sepsisemia	Dispensary Case	Field Case
1	Kilinochchi	45,200	26,000	-	2,037	2,427
2	Kandawalai	86,080	27,685	-	1,913	663
3	Poonakary	42,510	19,930	-	2,918	889
4	Pachchilaipalli	19,050	11,700	-	420	1,232
Total		192,840	85,315	-	7,288	5,211

Table:- 4.2.7.8

H.Immunization 2016

No	Veterinary Surgeons Division	2016				
		Ranikhet	Fowl Pox	Hemorrhage Sepsisemia	Dispensary Case	Field Case
1	Kilinochchi	75,800	20,000	-	3,701	2,817
2	Kandawalai	71,120	28,090	-	2,240	2,510
3	Poonakary	21,400	5,190	-	5,944	667
4	Pachchilaipalli	32,100	15,000	-	269	2,306
Total		200,420	68,280	-	12,154	8,300

Table:- 4.2.7.8

I.Immunization 2017

No	Veterinary Surgeons Division	2017				
		Ranikhet	Fowl Pox	Hemorrhage Sepsisemia	Dispensary Case	Field Case
1	Kilinochchi	138,100	32,400	-	5,703	2,571
2	Kandawalai	21,200	7,200	-	946	1,159
3	Poonakary	55,890	3,210	-	9,098	822
4	Pachchilaipalli	25,000	1,370	-	7,624	3,094
Total		240,190	44,180	-	23,371	7,646

Source: Department of Animal Production & Health, Kilinochchi

Table:- 4.2.8

Details of Milk, Meat Production in Kilinochchi District (2000 - 2017)

Year	Milk (Litre) (Average per Month)	Beef (Kg) (Average per Month)	Mutton (Kg) (Average per Month)	Chicken (Kg) (Average per Month)
2000	12,500	4,000	2,500	600
2001	15,700	50,000	3,000	6,500
2002	18,650	100,000	3,500	7,000
2003	24,300	150,000	4,000	14,000
2004	27,600	20,000	5,000	15,000
2005	30,640	250,000	6,500	16,000
2006	34,010	300,000	80,000	18,000
2007	35,650	325,000	10,000	2,000
2010	30,000	1,500	410	845
2011	120,000	15,000	5,000	50,000
2012	198,000	30,000	6,000	63,000
2013	199,350	70,000	6,540	73,200
2014	182,400	54,000	7,200	87,900
2015	335,140	17,925	4,420	87,505
2016	362,347	16,868	7,615	85,508
2017	476,530	24,132	11,404	118,365

Source: Department of Animal Production & Health, Kilinochchi

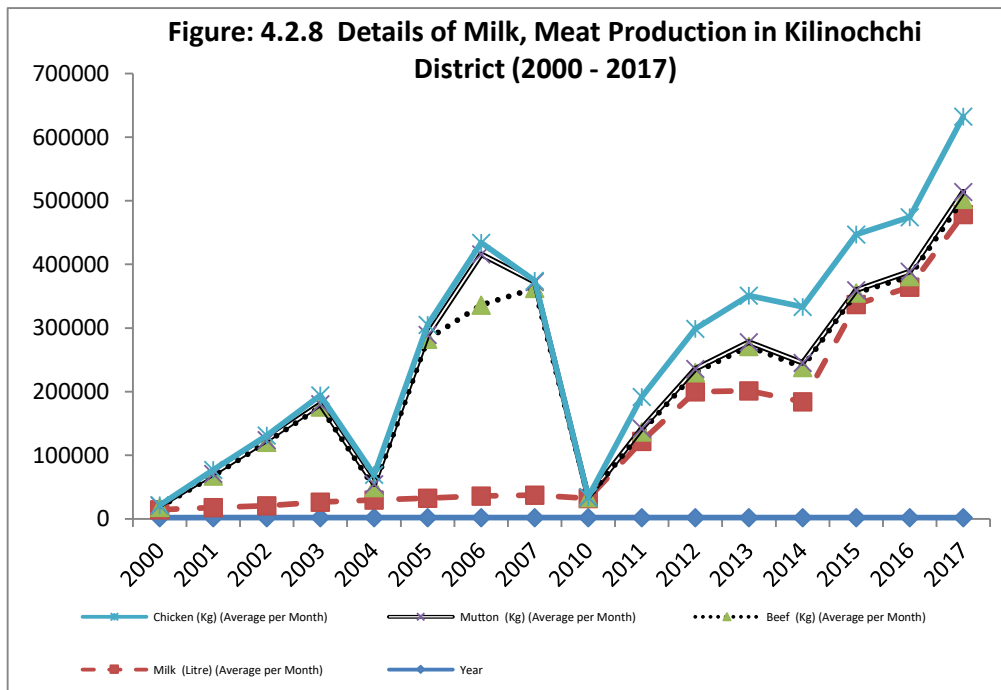


Table : 4.2.9

Livestock Statistics in Kilinochchi District - 2017

A.G.A Division	Neat Cattle				Buffaloes	Goats			Poultry			Broiler Chicken
	Milk	Other	Bulls	Calves		He	She	Cockerals	Laying	Others		
Karachchi	3,402	6,488	605	2,197	1,324	4,483	8,995	47,415	40,499	52,101		
Kandawalai	10,000	6,200	1,000	1,540	310	4,440	1,100	3,400	2,700	2,250		
Pachchilalpalli	920	3,040	375	680	332	1,900	8,500	9,585	4,870	5,500		
Poonakary	2,800	5,630	880	2,720	36	3,635	20,250	1,730	29,000	10,800		
Total	17,122	21,358	2,860	7,137	2,002	14,458	38,845	62,130	77,069	70,651		

Source; Govt. Veterinary Surgeon, Karachchi/Poonakary

Table: 4.2.10

Livestock Statistics in Kilinochchi District 2010-2017

Year	Neat Cattle				Buffaloes	Goats			Poultry			Broiler Chicken
	Milking Cows	Other	Bulls	Calves		He	She	Cockerels	Laying	Other		
2010	10,993	11,162	3,680	9,935	950	1,054	20,250	55,250	17,196	3,600		
2011	10,815	11,318	3,657	9,980	960	2,641	54,459	111,058	22,453	10,583		
2012	5812	21301	4032	5766	975	4730	16340	43020	102865	17390		
2013	5,937	21,438	4,037	5,899	985	4,776	7,955	44,000	125,535	12,510		
2014	6,165	21,410	4,158	5,996	902	4,845	9,230	43,930	99,799	38,665		
2015	11,759	18,020	4,214	7,848	893	6,115	51,823	23,372	217,408	1,055,610		
2016	9,754	13,274	3,943	7,448	911	7,377	82,800	32,920	197,600	98,910		
2017	17,122	21,358	2,860	7,137	2,002	14,458	38,845	62,130	77,069	70,651		

Source:- Govt. Veterinary Surgeon, Karachchi/Poonakary

Table: 4.2.11

Staff Details of office at the Veterinary Surgeon, Kilinochchi - 2017

S.N	Name of Centre	Present Cadre						Additional Requirement							
		Veterinary surgeon	Livestock Development Officer	Development Officer	Public Service Management Assistant	Driver	Dispensary Labour	Departmental Labour	Veterinary surgeon	Livestock Development Officer	Development Officer	Public Service Management Assistant	Driver	Dispensary Labour	Departmental Labour
1	District Veterinary surgeon Office	2	1	6	3	1	-	1	-	1	-	-	-	1	1
2	Veterinary surgeon Office, Kilinochchi	2	3	2	-	1	1	1	-	1	1	-	-	-	1
3	Veterinary surgeon Office, Poonakary	2	2	2	-	1	1	2	-	2	-	-	-	-	-
4	Veterinary surgeon Office, Kandawalai	2	3	1	-	1	1	2	-	2	-	-	-	-	-
5	Veterinary surgeon Office, Pallai	2	2	1	-	1	1	1	-	1	1	-	-	-	-
6	Regional Training Centre, Ariviyalnagar, Kilinochchi	1	-	-	-	-	1	1	-	1	2	1	1	-	4
Total		11	11	12	3	5	5	8	0	6	2	1	1	1	6

District Veterinary Surgeon, Dept. of Animal Production & Health , Kilinochchi

Table:4.3.1

Monthly Rainfall in Kilinochchi District - 2000 - 2017

MONTH/ YEAR	Station No:01 - Irainmadhu In mm			Station No:02 - Akkarayan In mm			Station No:03 - Kariyalainagapaduwan In mm			D - No. of Days Rain		
	January (M.M.D)	February (M.M.D)	March (M.M.D)	April (M.M.D)	May (M.M.D)	June (M.M.D)	July (M.M.D)	August (M.M.D)	September (M.M.D)		October (M.M.D)	November (M.M.D)
2000												
Station No:01	162.82 (4)	271.24 (8)	42.66 (2)	53.34 (3)	39.63 (2)	-	24.9(3)	141.48(2)	139.7 (7)	116.59(7)	210.3(11)	118.35(3)
Station No:02	121.0 (12)	147.4 (7)	28.9 (2)	13.0(3)	9.9 (2)	-	5.1(1)	13.2 (8)	93.5 (5)	48.5(3)	253.7(9)	156.7(4)
Station No:03	108.60 (8)	140.7 (4)	-	101.5(3)	10.1(1)	-	-	-	85.7 (4)	95.7(4)	9.3(1)	108.0(2)
2001												
Station No:01	133.61 (7)	-	-	121.14(8)	18.8(1)	45.97 (2)	-	17.27(1)	19.05(2)	137.16(10)	93.22(7)	504.7(17)
Station No:02	248.3 (8)	5.1 (1)	-	333.8(15)	35.56(1)	61.7 (2)	19.0 (1)	29.0(1)	31.2(2)	211.4(9)	203.1(9)	785.5(15)
Station No:03	153.5 (5)	26.0 (2)	-	450.5(11)	47.4 (3)	127.1(3)	13.71(1)	24.0(1)	-	110.7(5)	200.4(8)	781.8(16)
2002												
Station No:01	6.24 (4)	78.99 (2)	17.1 (1)	46.46(4)	15.24(3)	5.34(2)	-	-	-	67.06(8)	170.13(13)	554.31(14)
Station No:02	131.4 (5)	152.2 (3)	-	158.9(10)	4.26(2)	14.5(2)	-	-	16.3(1)	115.8(7)	308.81(13)	554.31(14)
Station No:03	82.75 (5)	208.2 (3)	17.1 (1)	450.8(13)	-	-	-	-	-	68.92(9)	-	598.0(17)
												Cont

Table:4.3.1

Monthly Rainfall in Kilinochchi District - 2000 - 2017

MONTH/ YEAR	Station No:01 - Iranaimadhu In mm			Station No:02 - Akkarayan In mm			Station No:03 - Kariyalainagapaduwan In mm			D - No. of Days Rain		
	January (M.M.D)	February (M.M.D)	March (M.M.D)	April (M.M.D)	May (M.M.D)	June (M.M.D)	July (M.M.D)	August (M.M.D)	September (M.M.D)	October (M.M.D)	November (M.M.D)	December (M.M.D)
2003												
Station No:01	97.78 (5)	90.17 (2)	16.26 (1)	27.43(5)	24.38 (1)	-	98.03(3)	56.89(6)	6.35(1)	42.67(6)	634.42(22)	33.51(4)
Station No:02	97.7 (5)	106.7 (2)	63.00 (2)	40.6 (1)	160.9 (3)	-	68.6(3)	76.4 (4)	-	145.5(3)	442.27(19)	54.6(2)
Station No:03	222.0 (9)	-	-	-	-	-	-	-	-	27.0(2)	545.4(17)	129.0(7)
2004												
Station No:01	-	29.21 (1)	21.84 (1)	8.12(1)	105.12 (5)	10.92(1)	-	-	33.6(3)	212.05(13)	406.34(20)	291.79(16)
Station No:02	-	-	11.40 (1)	-	212.6 (5)	18.8(1)	-	6.5(1)	75.5(2)	283.02(9)	457.32(13)	386.6(18)
Station No:03	15.6 (2)	29.1(1)	2.60 (2)	57.6 (5)	190.85 (9)	14.7(1)	-	-	108.5(5)	325.7(13)	565.6(21)	291.7(13)
2005												
Station No:01	17.6 (1)	-	-	71.6(8)	30.31 (1)	-	46.6(2)	6.7(1)	-	235.4(2)	580.9(16)	54.2(5)
Station No:02	101.2 (3)	-	22.5 (2)	163.4(6)	50.0 (2)	-	11.5(1)	-	10.0(1)	124.0(6)	521.9(9)	46.9(3)
Station No:03	55.8 (5)	-	30.5 (1)	163.6(11)	16.9 (2)	-	2.8(1)	1.5(1)	-	41.8(6)	197.3(11)	86.3(9)
												Cont

Table:4.3.1

Monthly Rainfall in Kilinochchi District - 2000 - 2017

MONTH/ YEAR	Station No:01 - Iranaimadhu In mm			Station No:02 - Akkarayan In mm			Station No:03 - Kariyalainagapaduwan In mm			D - No. of Days Rain		
	January (M.M.D)	February (M.M.D)	March (M.M.D)	April (M.M.D)	May (M.M.D)	June (M.M.D)	July (M.M.D)	August (M.M.D)	September (M.M.D)	October (M.M.D)	November (M.M.D)	December (M.M.D)
2006												
Station No:01	93.1 (4)	12.8 (1)	34.2 (4)	74.0 (4)	7.8 (3)	3.5 (1)	-	-	87.4(6)	193.8(13)	181.3 (14)	44.3(3)
Station No:02	187.0 (7)	-	-	19.9 (2)	6.0 (1)	-	-	-	31.7(3)	238.2(13)	221.1 (14)	42.0(2)
Station No:03	217.7 (6)	3.0 (1)	96.3 (5)	46.1 (3)	-	-	-	-	30.7(1)	168.9(10)	277.3 (14)	40.7(2)
2007												
Station No:01	69.0 (1)	29.0 (3)	-	14.7 (2)	-	41.5(3)	69.8(3)	-	30.0(4)	141.5(7)	94.8(6)	235.4(11)
Station No:02	85.0 (1)	35.0 (1)	-	24.5 (4)	-	8.3(1)	32.0(1)	-	41.5(3)	136.0(10)	94.0(8)	144.8(10)
Station No:03	85.5 (1)	28.5 (1)	-	32.4 (3)	-	-	-	30.8(1)	12.8(2)	147.8(9)	135.1(10)	233.1(9)
	Cont											
2008	Not available											
2009	Not available											

Table:4.3.1

Monthly Rainfall in Kilinochchi District - 2000 - 2017

MONTH/ YEAR	Station No:01 - Iranaimadhu In mm			Station No:02 - Akkarayan In mm			Station No:03 - Kariyalainagapaduwan In mm			D - No. of Days Rain		
	January (M.M.D)	February (M.M.D)	March (M.M.D)	April (M.M.D)	May (M.M.D)	June (M.M.D)	July (M.M.D)	August (M.M.D)	September (M.M.D)	October (M.M.D)	November (M.M.D)	December (M.M.D)
2010												
Station No:01	-	1.5(1)	67.8 (3)	111.1 (7)	157.0 (7)	7.6 (1)	50.7 (3)	119.2 (4)	63.1 (6)	239.5 (6)	354.9 (13)	698.5 (19)
Station No:02	-	1.5(1)	63.2 (3)	100.4(4)	100.4 (4)	17.0 (1)	-	70.0 (3)	113.3 (4)	145.5 (6)	308.1 (15)	555.4 (18)
Station No:03	-	-	28.5 (3)	84.7 (3)	150.3 (4)	54.9 (2)	4.9 (1)	81.6 (3)	142.0 (6)	52.3 (3)	339.7 (12)	296.8 (10)
2011												
Station No:01	221.7(13)	132.8(09)	190.1(08)	174(04)	-	-	-	19.6(01)	-	236.5(16)	453.6(16)	894.10(14)
Station No:02	221.(10)	114.8(06)	26.6(04)	139.4(10)	20.5(01)	-	-	-	-	135.11(09)	559.5(15)	369.5(14)
Station No:03	60.6(07)	95.1(07)	-	50.9(3)	-	-	-	-	-	205.7(11)	358.6(15)	376(09)
2012												
Station No:01	24(01)	-	9.8(01)	161(06)	-	-	39.8(2)	27.6(01)	30.6(04)	289(12)	202(06)	412.4(17)
Station No:02	-	-	-	154.7(6)	-	-	-	-	-	319.8(08)	279.2(7)	457.8(16)
Station No:03	20.0(01)	-	-	118.4(04)	-	-	-	-	46(3)	332.00	203(06)	334.9(13)
												Cont

Table:4.3.1

Monthly Rainfall in Kilinochchi District - 2000 - 2017

MONTH/ YEAR	Station No:01 - Iranaimadhu In mm			Station No:02 - Akkarayan In mm			Station No:03 - Kariyalainagapaduwan In mm			D - No. of Days Rain		
	January (M.M.D)	February (M.M.D)	March (M.M.D)	April (M.M.D)	May (M.M.D)	June (M.M.D)	July (M.M.D)	August (M.M.D)	September (M.M.D)	October (M.M.D)	November (M.M.D)	December (M.M.D)
2013												
Station No:01	104.80	288.60	73.70	160.50	25.00	-	-	43.00	48.80	58.50	193.50	227.7
Station No:02	89.10	306.00	93.30	7.00	80.60	-	-	53.60	11.00	81.30	87.40	189.80
Station No:03	139.00	299.00	146.00	77.00	45.00	-	-	30.00	155.00	52.00	98.20	269.00
2014												
Station No:01	155.1(7)	109.7(4)	-	13(2)	73.6(5)	-	-	133.8(7)	88.2(4)	366.4(17)	393.7(17)	516.2(20)
Station No:02	212.5(8)	74.7(6)	-	57.7(3)	113.1(5)	-	-	81.4(2)	89.9(4)	311.6(14)	310.9(19)	488.9(21)
Station No:03	171(6)	36(4)	-	31(2)	91.1(7)	-	-	98.7(2)	65.9(3)	359.9(10)	362.3(14)	456.0(16)
2015												
Station No:01	-	81.0(4)	96.2(5)	58.7(5)	160.7(8)	6.2(2)	-	43.8(4)	115.5(4)	224.3(11)	887.6(19)	419.4(15)
Station No:02	-	43.7(3)	721.1(2)	89.8(7)	150.8(9)	2.9(1)	2.0(1)	41.0(3)	125.2(6)	313.0(9)	687.5(18)	460.8(19)
Station No:03	-	89.6(2)	64.1(3)	135.6(6)	121.2(6)	-	15.2(1)	86.8(3)	82.1(1)	122.9(7)	600.7(18)	381.6(18)
												Cont

Table:4.3.1

Monthly Rainfall in Kilinochchi District - 2000 - 2017

MONTH/ YEAR	Station No:01 - Iranaimadhu In mm			Station No:02 - Akkarayan In mm			Station No:03 - Kariyalainagapaduwan In mm			D - No. of Days Rain		
	January (M.M.D)	February (M.M.D)	March (M.M.D)	April (M.M.D)	May (M.M.D)	June (M.M.D)	July (M.M.D)	August (M.M.D)	September (M.M.D)	October (M.M.D)	November (M.M.D)	December (M.M.D)
2016												
Station No:01	38.9 (4)	8.4 (1)	-	39.8 (3)	666.2 (6)	2.8 (1)	47.9 (2)	-	-	7.8 (1)	611.2 (15)	137.1 (7)
Station No:02	43.4 (6)	-	-	32.0 (2)	578.1 (7)	-	8.3 (2)	-	-	30.3 (2)	572.1 (15)	145.5 (6)
Station No:03	-	-	-	-	350.5 (4)	-	-	-	-	29 (2)	411.3 (13)	141.1 (6)
2017												
Station No:01	76.10	22.30	209.90	21.00	51.00	6.00	2.00	50.00	166.50	107.50	487.00	136.50
Station No:02	107.10	16.40	213.50	4.70	65.50	15.20	-	27.50	91.30	160.60	367.60	104.70
Station No:03	114.90	17.80	63.90	-	28.40	-	-	-	89.90	136.30	393.30	81.10

Source: Deputy Director of Irrigation, Kilinochchi

Table:4.3.2

Name of Rivers and Particulars Related to Irrigation Facility - 2017

S.No	Name	Catchment area in sq.km	Approximate length in km	Duration of flow in months	Extent benefited in Kilinochchi district hectares	Volume of water consumed annually
1	Pallavarayan aru	161	31	3.5	609.31>	Not Available
2	Mandakal aru	300	44	3.5	139.27>	Not Available
3	Akkarayan aru	194	32	3.5	1383.4>	Not Available
4	Kalakaluppu aru	57	21	3.5	495.57>	Not Available
5	Kanagarayan aru	906	86	3.5	8900.8>	Above 5000
6	Netheli aru	120	31	3.5	1791.49>	Not Available
7	Piramanthal aru	83	23	3.5	243.72>>	Above 3020

Source: Deputy Director of Irrigation,

Table:4.3.3

Details Major / Medium Tanks in Kilinochchi District - 2017

S.No	Divisional Secretariat	Name of Tank	Capacity (Ac.Ft)	Irrigable Area		Catchment Area		Farmer Families
				(ACS)	(Ha)	(Sq.MI)	Sq.Km)	
1	Karachchi	Vannerikulam	1,713	360.00	145.68	5.0	12.94	120
		Puthumurippu	2,957	985.00	398.79	10.5	27.17	405
		Kanagambikai kulam	1,319	260.00	105.22	10.3	26.66	130
		Akkarayan kulam	27,340	3417.00	1383.40	41.20	106.63	1819
2	Karachchi/ Kandawalai	Iranaimadhu	120,000	21985.00	8900.81	227.00	587.48	9118
		Kalmadhu kulam	12,280	3450.00	1396.16	26.50	68.58	1257
3	Kandawalai	Piramanthanaru kulam	3,128	602.00	243.72	25.89	67.00	401
		Kariyalainagapaduvan	11,791	1505.00	609.05	46.0	119.05	502
4	Poonakary	Kudamuruddy	2000	650.00	263.04	75.9	196.40	340
		Total:	182,528	33,214	13,446	468	1,212	14,092

NOTE ; Major Tank : IF Irrigable area > 1500 ACS

Medium Tank: IF Irrigable area < 1500-200 ACS

Minor Tank : IF Irrigable area < 200 ACS

Source: Deputy Director of Irrigation,

Kilinochchi

Table :-4.3.4

Details of Water Level in Major Tanks in Kilinochchi District (2005 - 2017)

S.No	Name of Major Tank	Full Supply Level of the Tank	Year														
			2005 Dec	2006 Dec	2007 Dec	2008	2009	2010 Dec	2011 Dec	2012 Dec	2013 Dec	2014 Dec	2015 Dec	2016 Dec	2017 Dec		
1	Iranamadhu	36'0"	28'10"	28'5.5"	25'7"					30'-0.5"	29' - 05"	31'-3.5"	11'-00"	30' - 06"	27' -08"	10'-03"	21'-0"
2	Kalmadhu	24'0"	24'0"	19'6"					Breached	Breached	Breached	24'-2.5"	3'-0"	24' - 03"	24' - 03"	13'-06"	15'-0"
3	Akkarayan	25'0"	22'11"	13'4"					23'-4"	24' - 05"	24' - 05"	24'-02"	5'-0"	24' - 03"	25' - 01"	18'-00"	10'-9"
4	Puthumurippu	19'0"	16'5.5"	9'0"					16'-7"	16' - 7.5"	16' - 7.5"	16'-6"	5'-0"	19' - 00"	19' - 00 "	18'-7.5"	13'-4"
5	Kanagambigai Kulam	10'6"	9'11"	7'0"					10'-1"	10' - 03"	10' - 03"	10'-0.5"	3'-01"	10' - 07"	10" - 07"	10'-5.5"	10'-6"
6	Piramanthanaru	12'0"	12'00"	11'10"					12'-4"	12' - 01"	12' - 01"	12'-03"	4'-0.5"	12' - 04"	12' - 05"	08'-10"	12'-0"
7	Kariyalainagapaduwan	10'0"	9'11"	5'8.5"					10'-11"	09' - 8.5"	09' - 8.5"	11'-04"	2'-09"	10' - 10.5"	10 - 06"	06'-00"	2'-11"
8	Vannerikulam	09'6"	9'2.5"	9'4"					9'-8"	09' - 10"	09' - 10"	09'-09"	6'-02"	09' - 09"	9' - 07"	08'-02"	6'-4"
9	Kudamuruddy	08'9"	7'5.5"	1'8.5"					-	-	-	-	-	8' - 07"	-	08'-02"	7'-11"

Source : Deputy Director of Irrigation , Kilinochchi

Table :-4.3.5

Salt Water Exclusion - 2017

S.No	Salt Water Exclusion Scheme	Total Acreage Benefit (Acres)
1	Raman Kalappu SWE Bund	78
2	Karukaithevu SWE Bund	120
3	Uppalavanklappu SWE Bund	68
4	Nallur SWE Bund	75
5	Ganimadam - Sithankurichchi SWE Bund	1159
6	Vedukadu SWE Bund	
7	Pavoodai SWE Bund	
8	Venerasodai SWE Bund	
9	Gowtharimunai SWE Bund	
10	Kudamuruddi Barrage	1700
11	Proposed Control Structure at Sembankunru	
12	Proposed Control Structure across the Mandakal Aru at A32 Road	
13	Malapu Kulam	184
14	Kokkudaijan Kulam	52
15	Ngamunai SWE	750
16	Anaikidanku SWE	
17	Pallavarayankaddu Manaikadu SWE	2700
18	Proposed Control Structure across the Pallavarayankaddu at A32 Road	
19	Paramankerai SWE Bund	1400
20	Abandoned Land Due to Salinity	

Source: Deputy Director of Irrigation, Kilinochchi

Table 4.4.1

Fisheries Co-operative Societies in Kilinochchi District-2017

DS Division	Fisheries Division	Name of the Society	No. of Member
Pachchilaipalli	Palai	1.Sangatharvayal	175
		2.Pulopalai	96
		3) Kilaly	115
		4) Arathinagar	56
Kandawalai	Kandawalai	1. Nagenthirapuram	122
		2. Tharmapuram	132
		3. Kannaginagar	354
		4.Thattuvankotti	132
		5.Umayarlpuram	
		6.Piramanthanaru	99
		7. Kallaru	174
Poonakary	Poonakary	1. Nallur	94
		2. Nagathevanthurai	63
		3. Gowtharimunai	88
		4. Pallikudah	295
		5.Pallikudah Valarmathy	92
	Nachchikudah	1. Anpupuram	76
		2. Iranaimathanagar	328
		3. St.Yakappar	107
		4. Annaivelankanni	103
		5. Valaipadu	242
		6. Kiranchchi	192
	7. Palavi	28	
	8. Kumulamunai	72	
	9.Nachchikudah	203	
	10. Nallayan	69	
	11. St.Sebastiyan	72	
Total			3579

Source : Fisheries Department , Kilinochchi

Table 4.4.2

Fisheries Particulars in Kilinochchi District 2017

DS Division	F.I. Division	Name of Fishing Centres	Number		No of Fishing Craft			
			Fish Landing Centres	Active Fisher men	3 ^{1/2} ton Boats	FRP Boats	Vallams	Kattu maram
Poonakary	Poonakary	Nallur, Nagathevanthurai, Gowtharimunai, Pallikuda, Valarmathy	5	498	-	240	35	43
Poonakary	Nachchikkuda	Iranaimanagar, Nachchikkuda, i, Kumulamunai, Annai velankani padu, Kiranchchi, Valaipadu, Palavi, Anupuram, Yakappar, St. Sebastiyen, Nallayan	12	1910	-	422	33	57
Pachchilaipalli	Pallai	Sangatharwayal, Pullopalai east, Arathinagar, Kilaly	4	382	-	16	23	29
Kandawalai	Kandawalai	Kattadythurai, Aniladithapiddy,	2	1012	-	11		86
Total			23	3802	-	689	91	215

Source : Fisheries Department , Kilinochchi

Table:4.4.3

Basic Information in Fisheries Sector - 2017

S.No	Particulars of Fisheries	Nos
1	Fisheries Inspectors Division	04
2	Fish Landing Centres	23
3	Fishing Villages	27
4	Fishing Families	4123
5	Members	3405
6	Active Fishermen	3202
7	Costal Area GN Division	26
8	Fisheries Co-operative Societies	26

Source : Fisheries Department , Kilinochchi

Table: 4.4.4

Number of Fishing Craft Kilinochchi District - 2017

S.No	Fisheries Inspectors Division	Traditional Craft						
		3 1/2 ton Boat	Fiber Glass Boats	Theppam	Kattumaram	Model Vallam	Orukullaa	Vallam
1	Poonakary	-	240	-	-	35	-	43
2	Nachchikkuda	-	422	-	-	33	-	57
3	Pallai	-	16	-	-	23	-	29
4	Kandawalai	-	11	-	-	-	-	86
5	Karachchi	-		-	-	-	-	
Total		-	689	-	-	91	-	215

Source : Fisheries Department , Kilinochchi

Table :4.4.5

Fishing Productions in Kilinochchi District By Monthly In mt-2010 - 2017

Year	Jan	Feb	Mar	April	May	June	July	Aug	Sep	Oct	Nov	Dec	Total
2010	0.990	1.010	3.915	10.120	10.160	9.400	16.275	20.325	49.360	96.700	84.300	86.000	388.555
2011	570.500	574.655	687.700	652.900	729.574	802.660	457.835	616.940	607.225	881.615	764.800	808.496	8,154.900
2012	713.520	836.000	791.000	932.170	929.470	837.825	498.450	591.780	595.835	668.195	787.830	712.845	8,894.920
2013	713.570	836.189	791.099	932.220	929.510	845.010	507.122	582.090	608.042	703.519	767.950	822.541	9,038.862
2014	1,497.460	1,516.320	1,545.073	1,648.727	1,497.220	1,304.480	1,066.270	871.885	853.050	778.330	814.620	814.045	14,207.480
2015	783.000	1,177.000	1,141.000	1,088.000	1,069.000	1,054.000	883.000	853.000	858.000	758.000	744.000	781.000	11,189.000
2016	856.180	910.650	975.220	1,059.650	1,177.120	967.480	1,016.700	953.040	947.420	990.620	1,034.150	1,265.430	12,153.660
2017	982.050	960.930	932.580	991.310	990.620	971.250	972.700	956.900	938.130	979.050	1,001.360	987.410	11,664.290

Source : Fisheries Department , Kilinochchi

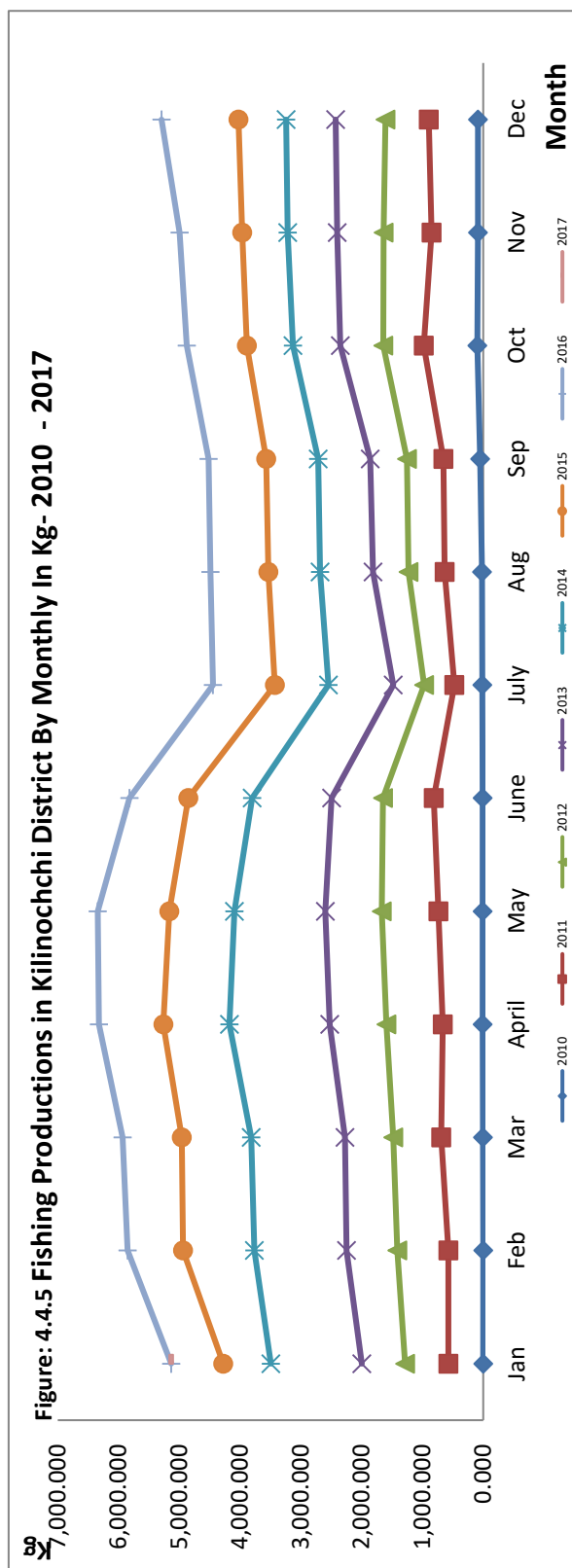


Table :- 4.4.6

Fish Production for the year in Kilinochchi District- 2017(mt)

S.No	Name of the F.I Division	January	February	March	April	May	June	July	August	September	October	November	December	Total
1	Kandawalai	30.350	30.420	30.520	31.220	28.500	29.150	28.950	3.800	3.150	1.150	0.680	5.910	223.800
2	Nachchikuda	552.600	538.600	510.150	500.150	498.150	487.150	479.150	489.150	499.830	554.620	569.620	567.620	6246.790
3	Poonakary	333.050	305.500	305.500	305.500	309.650	306.450	323.800	325.450	328.830	329.500	335.850	319.600	3828.680
4	Pachchilaipalli	66.055	86.405	8.405	154.435	154.315	148.500	140.800	138.500	107.000	93.777	95.205	94.280	1287.677
	Total	982.055	960.925	854.575	991.305	990.615	971.250	972.700	956.900	938.810	979.047	1001.355	987.410	11586.947

Source : Fisheries Department , Kilinochchi

Table :- 4.4.7

Fish Production by the year - 2011 - 2017 (mt)

Year	Production (mt)
2011	241.682
2012	1,974.751
2013	2,094.960
2014	406.793
2015	11,189.775
2016	12,281.180
2017	11,586.947

Source : Fisheries Department , Kilinochchi

Table: 4.4.8

Details of Fishing Village in Kilinochchi District - 2017

No	Name of Fishing Division	Name of Fishing village
1	Nachchikuda	1. Anpupuram
2		2. Iranaimathanagar
3		3. St.Yakappar
4		4. Annaivelankanni
5		5. Valaipadu
6		6. Kiranchchi
7		7. Palavi
8		8. Kumulamunai
9		9.Nachchikudah
10		10. Nallayan
11		11. St.Sebastiyan
12	Poonakary	1. Nallur
13		2. Nagathevanthurai
14		3. Gowtharimunai
15		4. Pallikudah
16		5.Pallikudah Valarmathy
17	Kandawalai	1. Nagenthirapuram
18		2. Tharmapuram
19		3. Kannaginagar
20		4.Thattuvankotti
21		5.Umayarlpuram
22		6.Piramanthararu
23		7. Kallaru
24	Pallai	1.Sangatharvayal
25		2.Pulopalai
26		3.Kilaly
27		4. Arathinagar

Source : Fisheries Department , Kilinochchi

Table: 4.4.9

Cooperative Society and Beneficiaries - 2017

DS Division	No of registered fisheries Co-operative society	No of registered fisheries Co-operative society	No of fishermen benefit under pension scheme	No of fishermen Received Pension	No of fishermen paying premium on installment basis
Poonakary	16	16	1187	27	Nil
Kandawalai	6	6	393	11	Nil
Pallai	4	4	230	7	Nil
Total	26	26	1810	45	-

Table: 4.4.10

Crafts Operation -2017

DS Division	In board multiday operation crafts	In board oneday operation crafts	Out board FRP Oporation Crafts	Tradisonal Mechanized operation Crafts	Medal Operation Crafts
Poonakary	2	Nil	665	62	98
Kandawalai	Nil	Nil	7		84
Pallai	Nil	Nil	16	23	31
Total	2	-	688	85	213

Table: 4.4.11

Factory Harbour, Products-2017

DS Division	Fishing factories or harbour type	Fishing factories or Harbours type capacity	Fresh Fish Product (mt)	Dry Fish Product (mt)
Karachchi	-	-	-	-
Kandawalai	-	-	223.800	-
Poonakary	-	-	10075.470	78.650
Pachchilaipalli	-	-	1287.677	-
Total	-	-	11586.947	78.650

Source : Fisheries Department , Kilinochchi

Table: 4.4.12

Detail of Active Tanks in Kilinochchi District for Inland Fishing - 2017

S.No	DS Division	Name of Water Body	Type of Water Body	Name of the landing site
1	Karachchi	Irranaiamadu	Major Perennial	Irraniamdu landing site Sooriyakarai landingsite
		Akkarajan	Major Perennial	Akkarajan landingsite
		Vannerikkulam	Medium	Society building landing side
		Puthumurippu	Medium	Urthupulam landing side
		Kanagambekai	Minor Perennial	
2	Poonakary	Kariyalainagapaduwan	Medium	Thurisaddy landingsite Kovillady landingsite
		Panneveddy	Medium	Pandyveddy landingsite
3	Kandawalai	Piramanthararu	Medium	-
		Kalmadu	Medium	-
4	Pachchilaippalli	-	-	-

Source: National Aquaculture Development Authority of Sri Lanka (NAQDA) - Kilinochchi.

Table: 4.4.13

Details of Inland Fisheries Societies - 2017

S.No	Name of the water Body	Name of the Society	Name of the landing site	No of Fisherman	No of Active Fisherman
1	Irranaiamadu	Irranaimadu Inland FCS	Irranaimadu landing site	130	90
2		Irranaimadu East inland FCS	Sooriyakarai landingsite	65	15
3	Akkarajan	Akkarajankulam inland FCS	Akkarajan landingsite	33	20
4	Vannerikkulam	Vannerikkulam inland FCS	Society building landing side	55	55
5	Puthumurippu	Puthumurippu inland FCS	Urthupulam landingsite	21	15
6	Kanagambekai	-	-	-	-
7	Kariyalainagapaduwan	Kariyalainagapaduwan inland FCS	Thurisaddy landingsite Kovillady landingsite	76	51
8			Pandyveddy landingsite		
9	Piramantharanu	Piramantharanu inland FCS	-	-	-
10	Kalmadu	-	-	-	-

Source: National Aquaculture Development Authority of Sri Lanka (NAQDA) - Kilinochchi.

Table: 4.4.14

Details of Fisherman and Canoes - 2017

S.No	Name of the water Body	Name of the Society	No of Fisherman							No of Canoes						
			2011	2012	2013	2014	2015	2016	2017	2011	2012	2013	2014	2015	2016	2017
1	Irranaimadu	Irranaimadu FCS	107	111	122	122	133	132	130	92	110	64	74	80	78	85
2	Akkarajan	Irranaimadu East FCS	-	42	52	42	65	65	65	-	29	29	29	30	29	15
3	Vannerikkulam	Akkarajankulam FCS	30	22	22	22	33	33	33	25	22	22	25	30	20	21
4	Puthumurippu	Vannerikkulam FCS	68	56	56	56	60	55	55	25	32	32	31	55	55	55
5	Kanagambekai	Puthumurippu FCS	18	18	18	18	34	40	21	10	8	10	10	12	12	12
6	Kariyalainagapaduwan	Kariyalainagapaduwan FCS	78	78	56	76	80	76	76	28	18	0	16	26	30	30
7	Piramantharanu	Piramantharanu FCS	24	26	22	14	35	-	-	5	14	14	-	-	-	-
8	Kalimadu		-	-	-	-	-	-	-	-	-	-	-	-	-	-

Source: National Aquaculture Development Authority of Sri Lanka (NAQDA) - Kilinochchi.

Table: 4.4.15

Stocking Data TanksWise -2017

S.No	Name of the water Body	Name of the Society	Species	Amount
1	Irranaiamadu	Irranaimadu FCS, Sooriyakarai FCS	TH	37,500.00
2	Akkarajan	Akkarajankulam FCS	TH	250,000.00
3	Vannerikkulam	Vannerikkulam FCS	TH,CT,RH,MG,CC	498,000.00
4	Puthumurippu	Puthumurippu FCS	TH,CT,RH,MG,CC	509,000.00
5	Kanagambekai	-	-	-
6	Kariyalainagapaduwan	Kariyalainagapaduwan FCS	CC	225,000.00
Total				1,519,500.00

Source: National Aquaculture Development Authority of Sri Lanka (NAQDA) - Kilinochchi.

Table: 4.4.16

Stocked Fingerlings Year Wise - 2011 - 2017

S.No	Year	No of fingerlings (Mn)	Production (Mt)
1	2011	0.87	250
2	2012	0.91	1140
3	2013	1.55	1250
4	2014	0.675	391.232
5	2015	1.105	1080
6	2016	2.335	785
7	2017	15.19	1001

Source: National Aquaculture Development Authority of Sri Lanka (NAQDA) - Kilinochchi.

Table :- 4.4.17

Inland Fishery and Aquaculture 2017

S.No.	Name of Tank	DS Division	Extent (Ha)	No. of Fishermen	No. of Seeds Stocked		Production		
					Fish	Fresh water Prawn	Fish (Mt)	Fresh water Prawn (Mt)	
1	Irranaiamadu	Karachchi	2327	195	37,500	400,000	157.15	14	
2	Akkarajankulam	Karachchi	809	33	250,000	300000	35.49	2	
3	Vannerikkulam	Karachchi	154	55	498,000	200000	103.83	4	
4	Kariyalainagapaduwan	Poonagary	567	76	225,000	0	53.65	0	
5	Puthumurippu	Karachchi	-	21	509,000	765000	3.77	22	
6	Piramanthanaru	Kandawalai	-	-	-	0	55.8	0	
7	Seasonal tanks	-	-	-	-	-	550	0	
Total					380	1519500	1665000	959.69	42

Source: National Aquaculture Development Authority of Sri Lanka (NAQDA) - Kilinochchi.

Table :- 4.4.18

Costal Area in Kilinochchi District


No	Divisional Secretariat	Name of GN Division	Name of Village	Distance (Km)
1	Karachchi	Uruththirapuram North	Kunjuaranthan	5Km
2	Kandawalai	Thadduvankoddy	Thandduvankoddy	3Km
		Puliyampokkanai	Nakenthirapuram	3Km
		Tharmapuram	Tharmapuram	
		Punnaineeravi	Kannaginagar	
		Piramanthanaru	Kallaru	4Km
			Piramanthanaru	

Costal Area in Kilinochchi District

No	Divisional Secretariat	Name of GN Division	Name of Village	Distance (Km)	
3	Poonakary	Pallikkuda	Pallikkuda	15Km	
		Ganimadam	Walarmathi	10 Km	
			Nagathevanthurai	20Km	
			Cheddiyarkurichchi	10Km	
			Nallur		
			Gawtharimunai		
			Kalmunai	22Km	
			Mulangavil	Vinasioodai	150M
				St.Sebestiayapuram	500M
				Anpupuram	1 Km
		Iranaitivu	Iranaimathanagar		

Costal Area in Kilinochchi District

No	Divisional Secretariat	Name of GN Division	Name of Village	Distance (Km)
		Nachchikuda	Yagappar	500M
			Nachchikuda	750M
			Nauaiyan	150M
			Annaivelankanni	3Km
		Palavarayankaddu (Nochchimunai)	Kumulamunai	3Km
		Kiranchi	Kiranchi	3Km
		Ponnavalli	Valaipadu	8Km
			Palavi	3Km
	Pachchilaipalli	Kilaly	Kilaly	10Km
4		Allipalai	Allipalai	20Km
		Kovilwayal	Sangatharwayal	11Km



Chapter V

Table:5.1

Electricity Supply Kilinochchi District .No.of Consumers by Categorized -2017

Categories	Consumers
Domestic Purpose	36,246
Industrial Purpose	139
General Purpose	3,527
Total	39,912

Table: 5.2

Length of Electricity Distribution System in Kilinochchi District - 2017

Line Category	Length (Km)
Medium Voltage (33 KV)	388.28
Low Voltage (03 Phase)	1375.61


Source :CEB, Kilinochchi

Table: 5.3

Tele Communication Facilities by Categories in Kilinochchi District - 2017

S.No	Categories	No.of. Telephones
1	Business	338
2	Residential	1134
3	Official	105
4	CDMA Phones	1345
Sub Total		2922
Enchanged Facilities		
1	PSTN Voice Line	2656
2	ADSL internet Line	2100
3	PEO TV Service	261
4	LTE internet Connection	2800
5	FTTH Internet connection	140
Sub Total		7957
Total		10879

Source : Tele Com, Kilinochchi



Chapter VI

Table: 6.1

Length of Roads by Type And DS Division 2017 (Maintained By Road Development Authority)

No	Divisional Secretariat Division	Type of Road				Total Km
		'A' Class Km	'B' Class Km	'C' Class Km	'D' Class Km	
1	Karachchi	30.22	12.87	-	-	43.09
2	Kandawalai	16.89	-	-	-	16.89
3	Poonakary	38.62	12.87	-	-	51.49
4	Pachchilaipalli	20.32	4.83	-	-	25.15
Total		106.05	30.57	0.00	0.00	136.62

Source: Road Developme Authority

Table: 6.2

Length of Roads By Type And DS Division 2017 (Maintained By Road Development Department)

No	Divisional Secretariat Division	Type of Road				Total Km
		'A' Class Km	'B' Class Km	'C' Class Km	'D' Class Km	
1	Karachchi	-	-	139.89	20.90	160.79
2	Kandawalai	-	-	55.8	-	55.8
3	Poonakary	-	-	89.01	13.11	102.12
4	Pachchilaipalli	-	-	27.61	9.20	36.81
Total		-	-	312.31	43.21	355.52

Source: Road Development Department

Table : 6.3

A & B Class Roads Under the Executive Engineer's Division Road Development Authority - Kilinochchi In - 2017 Surface Condition

No	Name of Road	Class	Section		Length of Road (KM)	Type of Road (Km)					
			From	To		Asphalt	Working progress	Metal	Sand Sealed	Gravel	Earth
1	Kandy - Jaffna Road	A009	242.30	288.00	45.70	Asphalt	100%	-	-	-	-
2	Navatkuli Karaitivu - Mannar Road	A032	17.12	55.74	38.62	Asphalt	90%	-	-	-	-
3	Paranthan - Karachchi - Mullaitivu Road	A035		21.72	21.72	Asphalt	100%	-	-	-	-
4	Paranthan - Poonakary Road	B357		25.74	25.74	Asphalt	100%	-	-	-	-
Total					131.78						

Table : 6.4

Length of "A and B" Class Road Maintained by Road Development Authority in Kilinochchi District - 2017

No	Grade of Road	Name of Roads	Length (Km)
"A" Class Roads			
1	A009	Kandy - Jaffna Road	45.70
2	A035	Paranthan - Karachchi - Mullaitivu Road	21.72
3	A032	Navatkuli - Keraitivu - Mannar Road	38.62
"B" Class Roads			
1	B357	Paranthan - Poonakary Road	25.74
Total			131.78

Source : Road Development Authority , Kilinochchi

Table : 6.5

A & B Class Roads Under the Executive Engineer's Division, RDA in Kilinochchi District - 2017

No	Name of Road	Route No	Section							
			Karachchi		Kandawalai		Poonakary		Pachchilaipalli	
			Section	Length Km	Section	Length Km	Section	Length Km	Section	Length Km
1	Kandy - Jaffna Road	A 009	242.30 - 256.50	14.20	256.50 - 267.70	11.20	-	-	267.7 - 288.0	20.30
2	Navatkuli Karaitivu - Mannar Road	A 035	-	-	-	-	17.12 - 55.74	38.62	-	-
3	Paranthan - Karachchi - Mullaitivu Road	A 032	-	-	0.00 - 21.72	21.72	-	-	-	-
4	Paranthan - Poonakary Road	B 357	6.00 - 12.87	6.87	0.00 - 6.00	6.00	12.87 - 25.74	12.87	-	-
Sub Total			-	21.07	-	38.92	-	51.49	-	20.30
Grand Total for Kilinochchi District (KM)			131.78							

Source : Road Development Authority

Table : 6.6

C & D Class Roads Under the Executive Engineer's Division RDD - 2017

C Class Roads

No	Road Code	Name of Road	DS Division	From (Km)	To (Km)	Total Length Km
01	NPKLC001	Approach Roads to Public Buildings	All Division	0.00	5.48	5.48
02	NPKLC002	Alakaratnam Road	Karachchi	0.00	11.45	11.45
03	NPKLC003	Kennady Road	Karachchi	0.00	7.12	7.12
04	NPKLC004	L.B.Main Chl.Road Akkarayankulam	Karachchi	0.00	20.00	20.00
05	NPKLC005	Murukandy - Akkarayankulam - Vanerikulam Rd	Karachchi	0.00	22.54	22.54
06	NPKLC006	Ramanathapuram - Tharmapuram Road	Karachchi / Kandawalai	0.00	7.60	7.60
07	NPKLC007	Taylor Road	Karachchi	0.00	10.40	10.40
08	NPKLC008	wilson Road	Karachchi	0.00	7.65	7.65
09	NPKLC009	Cattle Farm Road	Karachchi	0.00	3.40	3.40
10	NPKLC010	Akkarayan - Skanthapuram Road	Karachchi	0.00	3.54	3.54
11	NPKLC011	Kandawalai - Punnaineeravi Road	Kandawalai	0.00	8.45	8.45
12	NPKLC012	Rosse Road	Karachchi	0.00	3.22	3.22
13	NPKLC013	Puthumurippu Access Road	Karachchi	0.00	8.56	8.56
14	NPKLC014	RB Main ch1. Road Akkarayankulam Rd	Karachchi	0.00	6.64	6.64
15	NPKLC015	Murukandy -Kanakapuram Road	Karachchi	0.00	9.25	9.25
16	NPKLC016	Konavil - Skanthapuram Road	Karachchi	0.00	1.50	1.50
17	NPKLC017	Chettiyankurichchy Road	Poonagary	0.00	2.14	2.14
18	NPKLC018	Chunnavil - Veeravil Road	Poonagary	0.00	10.45	10.45
19	NPKLC019	Veeravil - Valaipadu Fisheries Road	Poonagary	0.00	2.42	2.42
20	NPKLC020	Chempankunru Palavi Kiranchi	Poonagary	0.00	31.00	31.00
21	NPKLC021	Elephant pass Thadduwankoddi - Murasumoddai Road	Kandawalai	0.00	12.00	12.00
22	NPKLC022	Kandawalai - Vaddakachchi Road	Kandawalai	0.00	4.85	4.85
23	NPKLC023	Murasumoddai - Kandawalai Road	Kandawalai	0.00	4.03	4.03
24	NPKLC024	Murasumoddai - Kokkavil - Karippaddamurippu Road	Kandawalai	0.00	9.66	9.66
25	NPKLC025	Pandisuddan - Kandawalai Road	Kandawalai	0.00	3.70	3.70
26	NPKLC026	Periyakulam - Kandawalai Road	Kandawalai	0.00	1.70	1.70
27	NPKLC027	Vaddakachchi - Puliyampokkanai Road	Kandawalai	0.00	9.80	9.80
28	NPKLC028	Thadduwankoddy - Elephantpass Road	Kandawalai	0.00	1.61	1.61
29	NPKLC029	Palai - Thampakamam Road	Pachchilaipalli	0.00	5.25	5.25
30	NPKLC030	Palai Road - (Pulopalai - Allippalai Road)	Pachchilaipalli	0.00	3.60	3.60

C & D Class Roads Under the Executive Engineer's Division RDD - 2017

C Class Roads

No	Road Code	Name of Road	DS Division	From (Km)	To (Km)	Total Length Km
31	NPKLC031	Approach Rd to Elephantpass Rest House	Pachchilaipalli	0.00	0.40	0.40
32	NPKLC032	Karukkaitivu - Kavaikulam Road	Poonagary	0.00	7.58	7.58
33	NPKLC033	Kumulamunai - Akkarayan Road(Nagapadduwan Path)	Poonagary	0.00	8.05	8.05
34	NPKLC034	Vanerikulam - Pallavarayankaddu Road	Poonagary	0.00	11.27	11.27
35	NPKLC035	Paramankirai - Kalmunai Road	Poonagary	0.00	16.10	16.10
36	NPKLC036	Karachchi - Ketpali - Elephantpass Road	Pachchilaipalli	6.84	25.60	18.76
37	NPKLC037	Iranaimadu Access Road	Karachchi	0.00	3.20	3.20
38	NPKLC038	Puthumurippu - Konavil Road	Karachchi	0.00	3.22	3.22
39	NPKLC039	Vannerikulam Jeyapuram Road	Karachchi / Poonagari	0.00	7.60	7.60
40	NPKLC040	Ratnapuram Road	Karachchi	0.00	6.50	6.50
Sub-Total				6.84	328.53	321.69

D Class Roads

1	NPKLD001	Oottrupullam Road	Karachchi	0.00	8.00	8.00
2	NPKLD002	Murukandy Santhapuram Road	Karachchi	3.50	5.00	1.50
3	NPKLD003	Chellaiativu Road	Karachchi	0.00	2.25	2.25
4	NPKLD004	Sithankurichchi Road	Poonagari	0.00	4.83	4.83
5	NPKLD005	Pallikudah Fisheries Road	Poonagari	0.00	2.81	2.81
6	NPKLD006	Nachchikuda Fisheries Road	Poonagari	0.00	3.22	3.22
7	NPKLD007	Iyakkachchi - Pachchilappalli Road	Pachchilaipalli	0.00	4.00	4.00
8	NPKLD008	Elephantpass - Chundikulam Road	Pachchilaipalli	0.00	4.80	4.80
9	NPKLD009	Thirunagar Road	Karachchi	0.00	4.20	4.20
10	NPKLD010	Ganeshapuram Road	Karachchi	0.00	3.70	3.70
Sub-Total				3.50	42.81	39.31
Total				10.34	371.34	361.00

Road Development Department , Kilinochchi

Table 6.7

Length of Roads by Local Authority And Type Of Road -2017 (Maintained By Local Authorities)

No	Divisional Secretariat	Type of Road(KM)					Type of Road to be Repaired				
		Concrete Road	Tar Roads	Graval Road	Earth Road	Total (KM)	Concrete Road	Tar Road	Graval Road	Earth Road	Total (KM)
1	Karachchi	50.50	89.54	459.53	656.73	1256.30	24.455	67.531	409.275	656.73	1157.991
2	Kandawalai	33.25	17.50	191.49	214.46	456.70	15.885	7.362	164.226	214.46	401.933
3	Poonakary	32.00	13.00	40.00	352.00	437.00	-	-	40.000	352.000	392.000
4	Pachchilaipalli	-	114.90	107.25	311.35	533.50	-	-	107.250	311.35	418.600
Total		115.75	234.94	798.27	1534.54	2683.50	40.34	74.89	720.75	1534.54	2370.52

Source: Department of Local Government

Table: 6.8

Number of Registered Vehicles By DS Division - 2017

No	Ds/AGA Division	Motor Cycle	Land Vehicle	Bus	Motor Car	Private Bus	Lorry	Auto	Dual Purpose	Total
1	Karachchi	11170	1443	55	145	65	295	955	652	14780
2	Kandawalai	4550	813	27	18	16	107	326	166	6023
3	Poonakary	1973	300	8	13	6	29	136	84	2549
4	Pachchilaipalli	1680	350	5	11	8	56	191	111	2412
Total		19373	2906	95	187	95	487	1608	1013	25764

Source: Divisional Secretariat, Kilinochchi.

Table : 6.9

Number of Registered Vehicles by Kind of Vehicle - 2013 - 2017

No	Kind of Vehicles	2013	2014	2015	2016	2017
1	Motor Cycle	9414	11433	11286	5763	19373
2	Land Vehicle	2301	2377	1977	3056	2906
3	Bus	51	60	111	71	95
4	Motor Car	762	89	74	178	187
5	Private Bus	48	99	50	164	95
6	Lorry	308	350	256	474	487
7	Auto	328	1205	1191	1719	1608
8	Dual Purpose	504	606	722	1129	1013
Total		13716	16219	15667	12554	25764

Source :Divisional Secretariat Motor Traffic Department, Kilinochchi

Table :6.10

Northern Region Transport Board In Kilinochchi District - 2017

S.No	Route	From	To	Route Length	Service	Passanger	Fare
1	769/2	Kilinochchi	Uruthirapuram	12.8	10	248	34.00
2	89/2	Jaffna	Mullaitivu	115.1	04	530	177.00
3	809/1	Jaffna - Sanguppiddi	Kilinochchi	90.0	02	410	131.00
4	803/1	Kilinochchi	Mukkompan	29.0	03	280	57.00
5	803/2	Kilinochchi	Vanneri	27.0	02	228	60.00
6	813/2	Kilinochchi	Manithalai	55.0	02	275	86.00
7	813	Kilinochchi	Poonakari	33.0	06	380	64.00
8	797/2	Kilinochchi	Puthukkudieruppu	40.0	02	175	86.00
9	15/797/2	Puthukkudieruppu	Colombo	432.0	02	258	717.00
10	89/3	Jaffna	Pulmodai - Trinco	238.0	02	310	320.00
11	87	Jaffna	Vavuniya	143.5	08	810	196.00
12	87/5	Jaffna	Kilinochchi	68.1	10	350	102.00
13	802/2	Kilinochchi	Ramanathapuram	18.5	10	270	40.00
14	802	Jaffna	Ramanathapuram	86.5	02	310	123.00
15	803/4	Kilinochchi	Mulankavil	56.0	02	100	95.00
16	803/5	Kilinochchi	Valaipadu	65.0	01	0	126.00
17	89/5	Jaffna	Paranthan - Mu.kaddu	126.0	02	250	191.00
18	750	Jaffna	Point Pedro	35.5	01	150	93.00
19	87/6	Jaffna	Thiruwaiyaru	84.1	01	125	112.00

Source:Northern Region Transport Board, Kondavil

Table:6.11

Northern Region Transport Board - 2015 -2017

Kinochchi District

No	Particulars	Units	2015	2016	2017
1	Number of Buses available	Nos	28	27	29
2	Number of Buses in operation	Nos	18	22	21
3	No.of routes operated during the year	Nos	18	23	23
4	Average fleet	Nos/day	30	30	30
5	Time table requirement (Avg.per day)	Avg/day	29	29	29
6	Average No.of buses operated per day	Nos	18	22	21
7	Fare per KM in cents	cents	148.13	154.52	162.42
8	Load factor		67.27	71.69	64.73
9	Way Bill Revenue per K.M in upees & cents	Rs.Cts	50.86	52.34	53.48
10	Cost per Km in rupees & cents without depreciation	Rs.Cts	60.16	62.14	61.72
11	Cost per Km in rupees & cents with depreciation	Rs.Cts	60.91	61.32	60.1
12	Revenue Per Km	Rs.Cts	55.1	57.97	59.21
13	Scheduled Km during the year	KM	3,764,935.00	3,776,754.00	3,766,435.00
14	Operated Km during the year	KM	2,038,440.80	2,291,944.00	2,324,842.00
15	No.of Passengers transported during the year	Nos	1,736,896	1,982,792	1,886,580
16	Way bill Revenue in Rupees	Rs.Cts	103,691,292.00	119,964,485.00	124,342,623.00
17	Passenger Km during the year	KM	5,977,888.70	11,362,335.60	6,110,301.00
18	Seat Km during the year	KM	8,884,805.20	9,241,208.50	9,440,263.00
19	Total Revenue in rupees during the year	Rs.Cts	112,318,445.00	132,867,274.41	137,661,058.51

Source:Northern Region Transport Board, Kondavil



Chapter VII

Table : 7.1

Schools Details in Kilinochchi District by Divisional Secretariat Wise - 2007

Divisional Secretariat	Type of School					Number of Students			Number of Teachers
	1AB	1C	11	111	Total	Male	Female	Total	
Karachchi	4	7	9	17	37	10687	11018	21705	760
Kandawalai	1	4	5	12	22	3816	3733	7549	260
Poonakary	2	4	8	15	29	3524	3590	7114	209
Pachchilaipalli	1	0	5	7	13	865	803	1668	111
Total	8	15	27	51	101	18892	19144	38036	1340

Source: ZED, Kilinochchi

Table : 7.2

Schools Kilinochchi District Schools by Divisional Secretariat Wise - 2017

Divisional Secretariat	Type of School						Number of Students			Number of Teachers
	National School	1AB	1C	11	111	Total	Male	Female	Total	
Karachchi	1	6	6	14	15	42	9125	9396	18521	1033
Kandawalai	0	2	3	6	13	24	2654	2674	5328	387
Poonakary	1	1	5	10	7	24	3018	3022	6040	443
Pachchilaipalli	0	1	0	7	6	14	1219	1246	2465	207
Total	2	10	14	37	41	104	16016	16338	32354	2070

Source: ZED, Kilinochchi

Table :7.3

Number of Schools & Students , Teachers Ratio 2001-2017

Year	Number of Schools	Number of Students	Number of Teachers		Student Teacher Ratio
			Permanent	Displaced	
2001	93	35063	799	63	-
2002	96	35805	670	18	-
2003	99	27897	903	11	-
2004	99	29648	991	2	-
2005	99	32350	1359	-	24:1
2006	101	34610	1235	-	28:1
2007	101	38122	1235	-	30:1
2008	101	31085	1340	-	23:1
2009	-	-	-	-	-
2010	101	24791	1275	-	18:1
2011	108	29011	1702	-	17:1
2012	110	29426	1640	-	18:1
2013	104	30859	1971	-	16.1
2014	104	31841	1444	-	22:1
2015	104	30964	1720	-	18:1
2016	104	32184	2023	-	16:1
2017	104	32354	2070	-	16:1

Table : 7.4

Particulars of Teachers in 2014 - 2017

Name of D.S Division	No.of Teachers															
	Graduate				Trained				Un-Certificate				Total			
	2014	2015	2016	2017	2014	2015	2016	2017	2014	2015	2016	2017	2014	2015	2016	2017
Karachchi	250	263	333	240	473	539	663	320	19	101	25	503	742	903	1021	1063
Kandawalai	114	102	160	94	138	139	209	125	13	65	6	161	265	306	375	380
Poonakary	103	118	142	94	132	139	263	84	14	83	24	260	249	340	429	438
Pachchilaipalli	86	76	82	42	101	91	104	59	1	4	12	110	188	171	198	211
Total	553	559	717	470	844	908	1239	588	47	253	67	1034	1444	1720	2023	2092

Source: ZED, Kilinochchi
Kilinochchi District

Table :7.5

Number of Students in Kilinochchi District 2012 - 2017

Year	2012		2013		2014		2015		2016		2017	
	Boys	Girls	Boys	Girls	Boys	Girls	Boys	Girls	Boys	Girls	Boys	Girls
1-5	6406	6397	6918	6838	6783	6522	6846	6645	6625	6399	6663	6468
6-11	7229	7215	6972	6965	8168	8048	7828	7628	7750	7684	8379	8389
11R	-	-	-	-	-	-	-	-	598	645	597	662
12-13 Arts & Commerce	542	945	592	1054	588	959	452	924	475	913	475	912
12-13 Science	205	186	184	155	294	479	350	291	188	212	65	137
12- 13 Tech	-	-	-	-	-	-	-	-	180	111	180	111
13R	-	-	-	-	-	-	-	-	148	256	131	246
Total	14382	14743	14666	15012	15833	16008	15476	15488	15816	15964	16490	16925
Grand Total	29125		29678		28412		30964		32741		33415	

Source: ZED, Kilinochchi

Table : 7.6

Strength of Staff in Kilinochchi District- 2017

S.No	Categories of Teacher	Required	Available	Shortage	Excess
1	Year 1-5 Primary Education	100	10	90	-
	English	-	-	-	-
2	Year 6-11 Science Graduate	133	104	29	-
	Year 6-11 Maths Graduate	133	107	26	-
	English	-	-	-	-
3	Others	-	-	-	-
	Year 12-13 Science & Maths	-	-	-	-
	Arts & Commerce Graduate	-	-	-	-
	Others (English)	-	-	-	-
4	Other (Technical subj)	-	-	-	-
	Year 1-5 Sectional Heads	-	-	-	-
	Year 6-11 Sectional Heads	63	21	42	-
	Year 12-13 Sectional Heads	9	6	3	-
	Principals	152	96	56	-
Total		590	344	246	0

Source: ZED, Kilinochchi

Table 7.7

Students Particulars in Year 2017

Year	Name of Divisional Secretariat											
	Karachchi			Kandawalai			Poonakary			Pachchilaipalli		
	Male	Female	Total	Male	Female	Total	Male	Female	Total	Male	Female	Total
1	661	603	1,264	200	228	428	198	226	424	82	94	176
2	720	710	1,430	219	205	424	246	204	450	102	100	202
3	672	695	1,367	214	199	413	221	201	422	91	98	189
4	827	777	1,604	212	232	444	275	260	535	99	106	205
5	889	853	1,742	283	303	586	331	275	606	121	99	220
6	711	760	1,471	233	190	423	251	238	489	94	85	179
7	735	674	1,409	218	217	435	230	279	509	95	87	182
8	753	724	1,477	240	242	482	253	227	480	94	99	193
9	722	706	1,428	222	238	460	253	238	491	82	102	184
10	681	745	1,426	236	163	399	244	248	492	90	89	179
11	781	816	1,597	215	246	461	232	205	437	117	109	226
11R	353	391	744	37	48	85	153	184	337	54	39	93
12A	94	231	325	-	5	5	6	16	22	4	5	9
12C	48	73	121	11	3	14	4	-	4	4	-	4
12Se	25	51	76	13	21	34	9	13	22	3	4	7
12Ma	51	26	77	29	48	77	30	82	112	13	44	57
12Tec	79	45	124	15	6	21	7	9	16	13	11	24
13A	84	190	274	22	31	53	27	51	78	20	34	54
13C	52	63	115	15	19	34	11	6	17	5	2	7
13Se	22	48	70	1	4	5	5	3	8	2	5	7
13Ma	42	35	77	5	4	9	2	1	3	4	6	10
13Tec	40	27	67	8	9	17	7	1	8	11	3	14
13R	83	153	236	6	13	19	23	55	78	19	25	44
Total	9,125	9,396	18,521	2,654	2,674	5,328	3,018	3,022	6,040	1,219	1,246	2,465

Table : 7.8

No.of Students Sat The G.C.E (O/L), 5th Scholarship and the Results Kilinochchi District - 2001 - 2017

Year	Sat		Passed		Percentage	
	Year 5 Scholar Ship	G.C.E (O/L)	Year 5 Scholar Ship	G.C.E. (O/L)	Year 5 Scholarship	G.C.E (O/L)
2001	1299	1564	63	757	5%	48%
2002	1769	1838	56	563	3%	31%
2003	1807	1953	73	403	4%	21%
2004	1811	1802	55	391	3%	22%
2005	2008	2351	50	464	2%	20%
2006	2048	1899	48	437	2%	23%
2007	1997	1957	111	541	6%	28%
2008	2061	-	154	-	7%	-
2009	-	-	-	-	-	-
2010	2005	2389	90	809	4%	34%
2011	2479	1975	132	553	5%	28%
2012	2230	1698	110	831	5%	49%
2013	2325	1571	159	645	7%	41%
2014	2491	1649	255	807	10%	49%
2015	2411	2171	194	772	9%	36%
2016	2469	2105	195	811	8%	39%
2017	3102	2484	225	1420	7%	57%

Source: ZED, Kilinochchi

Table: 7.9

No.of Students Sat The G.C.E (A/L) & the Results Kilinochchi District - 2001 - 2017

Year	Sat	Number of Students								Percentage
		Science	Commerce	Maths	Arts	Eng.Tech	Bio.Tech	Other	Total	
2001	1613	87	383	70	572	-	-	-	1112	69%
2002	859	41	201	31	274	-	-	-	547	64%
2003	823	23	243	30	308	-	-	-	604	73%
2004	788	33	157	19	314	-	-	-	523	66%
2005	743	36	156	29	325	-	-	-	546	73%
2006	750	80	179	59	402	-	-	-	720	96%
2007	896	59	73	19	203	-	-	-	354	40%
2008	-	-	-	-	-	-	-	-	-	-
2009	-	-	-	-	-	-	-	-	-	-
2010	507	12	56	6	218	-	-	-	292	58%
2011	984	31	148	43	431	-	-	-	653	66%
2012	1233	58	144	43	545	-	-	-	790	64%
2013	1036	60	159	59	446	-	-	-	724	70%
2014	1300	79	194	62	414	-	-	-	749	58%
2015	1233	64	182	51	453	16	22	2	790	64%
2016	1216	89	156	57	379	42	57	0	780	64%
2017	1189	150	250	140	507	65	77	0	1189	100%

Source: ZED, Kilinochchi
Kilinochchi District

Table : 7.10

Grade Five Scholarship Results 2014 - 2017

No	Divisional Secretariat	Sat / Pass	2014	2015	2016	2017
1	Karachchi	Sat	1350	1327	1395	1712
		Pass	176	145	144	162
2	Kandawalai	Sat	491	437	435	580
		Pass	49	29	31	33
3	Poonakary	Sat	464	485	456	596
		Pass	13	8	13	20
4	Pachchilaipalli	Sat	186	162	172	214
		Pass	17	12	7	10
Percentage of Qualifying %			10.24	8.05	7.90	7.25

Source: ZED, Kilinochchi

Table : 7.11

General Certificate of Education - Ordinary Level Exam Result 2014 - 2017

No	Divisional Secretariat	Sat / Pass	2014	2015	2016	2017
1	Karachchi	Sat	952	1295	1215	1530
		Pass	493	490	510	878
2	Kandawalai	Sat	298	322	326	362
		Pass	122	104	116	182
3	Poonakary	Sat	246	378	397	387
		Pass	108	115	129	232
4	Pachchilaipalli	Sat	156	181	166	205
		Pass	84	63	56	128
Percentage of Qualifying %			48.85	35.50	39.00	57.17

Source: ZED, Kilinochchi

Table : 7.12

Year 5 Scholarship Result 2006 - 2017

No	Zonal Education Office	Subjects	Sat / Pass	2006	2007	2008	2009	2010	2011	2012	2013	2014	2015	2016	2017
1	Kilinochchi	All Subjects	Sate	1899	1957	-	-	2389	2450	2230	2325	2491	2411	2469	3102
			Pass	437	541	-	-	809	553	110	159	255	194	195	225

Source: ZED, Kilinochchi

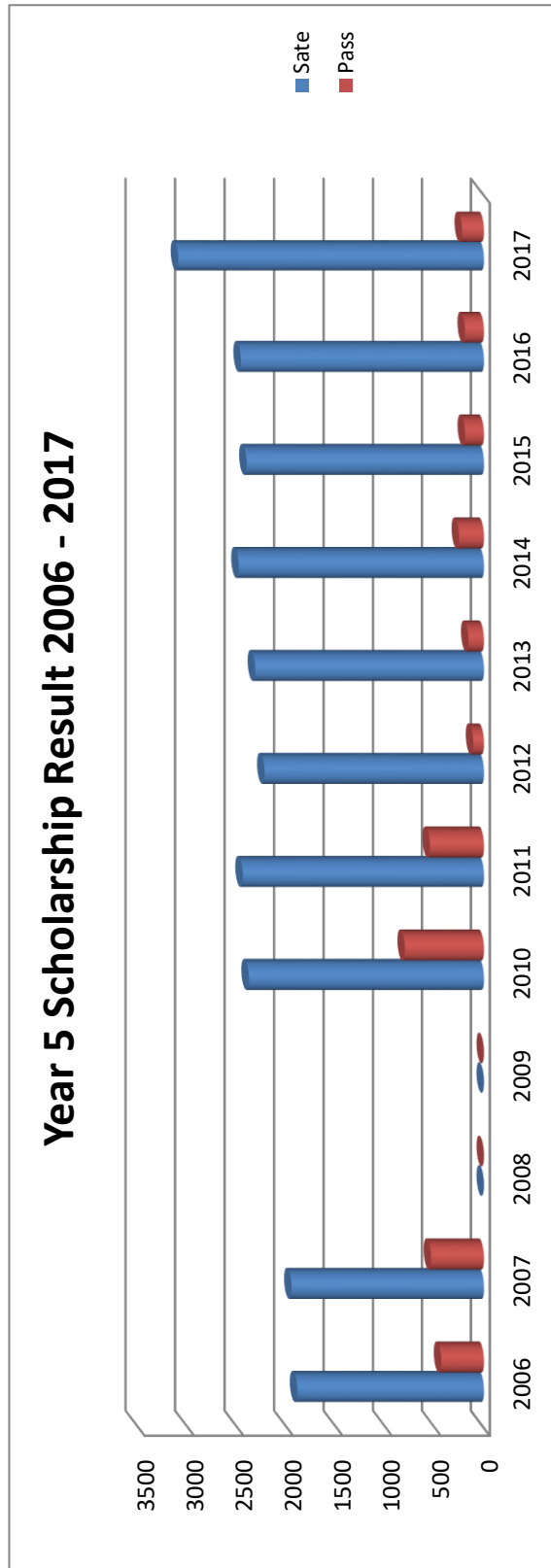


Table : 7.13

General Certificate of Education - Ordinary Level Exam 2006 - 2017

No	Zonal Education Office	Subjects	Sat / Pass	2006	2007	2008	2009	2010	2011	2012	2013	2014	2015	2016	2017
1	Kilinochchi	All Subjects	Sate Pass	750 720	896 354	- -	479 307	984 653	1975 553	1698 831	1571 645	1649 807	2171 772	2105 811	2484 1420

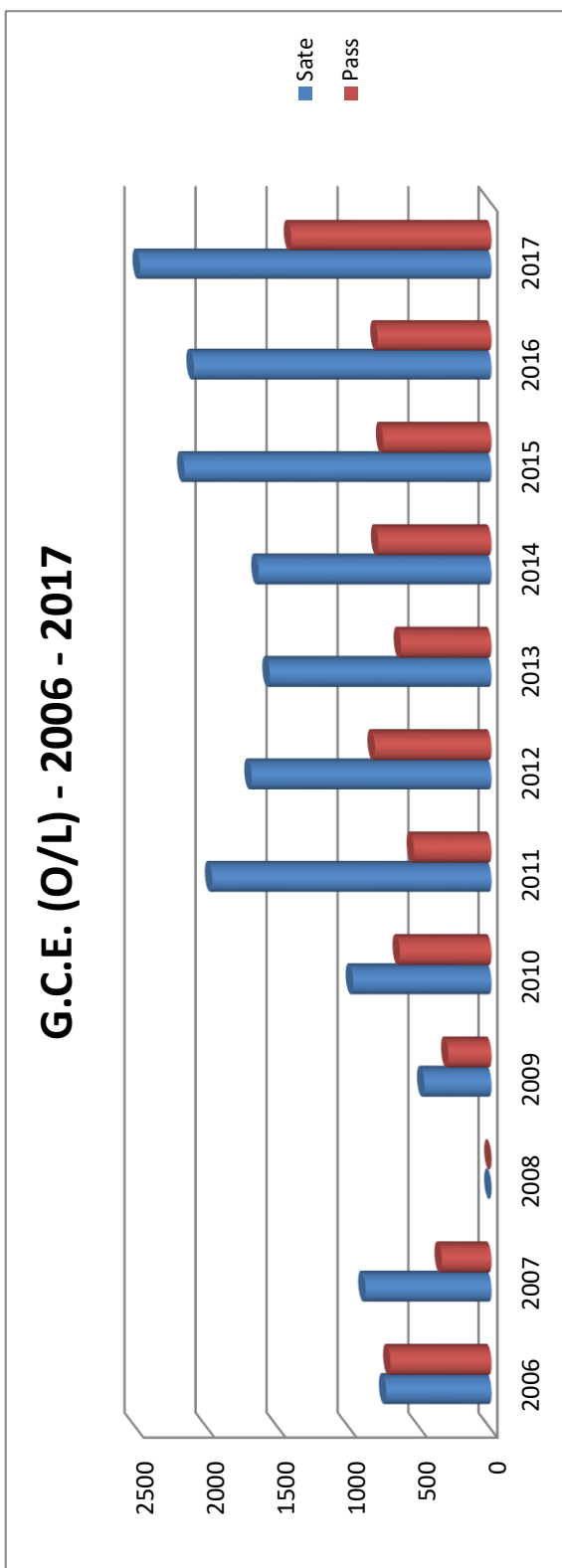


Table : 7.14

General Certificate of Education - Advance Level Exam Result 2006 - 2017

No	Zonal Education Office	Subjects	Sat / Pass	2006	2007	2008	2009	2010	2011	2012	2013	2014	2015	2016	2017
1	Kilinochchi	All Subjects	Sate	750	896	-	479	984	812	1233	1038	1085	1233	1216	1189
			Pass	720	354	-	307	653	575	790	724	749	790	780	766

Source: ZED, Kilinochchi

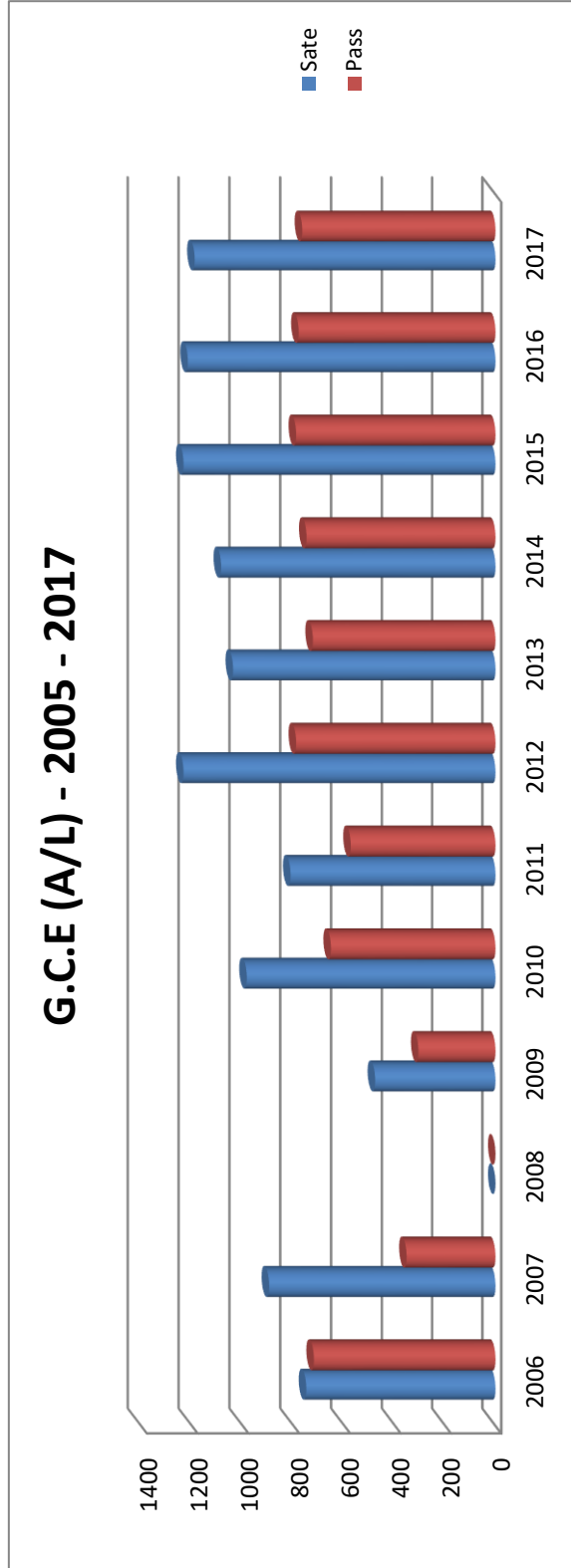


Table : 7.15

**General Certificate of Education - Advance Level Exam Result
DS Division wise 2012 - 2017**

No	DS Office	Sat / Pass	2012	2013	2014	2015	2016	2017
1	Karachchi	Sat	404	641	832	820	821	812
		Pass	267	440	469	497	520	518
2	Kandawalai	Sat	73	145	184	134	135	128
		Pass	49	96	111	101	88	93
3	Poonakary	Sat	72	145	158	171	154	134
		Pass	53	110	94	123	107	89
4	Pachchilaipalli	Sat	68	105	126	108	106	115
		Pass	59	77	77	69	65	66
Percentage of Qualifying %			69.40	69.80	57.80	64.10	64.10	64.40

Source: ZED, Kilinochchi

Table : 7.16

**General Certificate of Education - Advance Level Exam Result
Subject Wise 2012- 2017**

No	Zonal Education Office	Subjects	Sate / Pass	2012	2013	2014	2015	2016	2017
1	Kilinochchi	Mathematics	Sat	62	116	125	107	110	140
			Pass	23	59	62	51	57	73
		Science	Sat	56	113	154	134	151	150
			Pass	28	40	79	64	89	74
		Commerce	Sat	150	245	312	253	219	250
			Pass	114	159	194	182	156	171
		Arts	Sat	349	465	709	654	520	507
			Pass	263	465	416	453	379	371
		Eng.Technology	Sat	-	-	-	36	95	65
			Pass	-	-	-	16	42	36
		Bio.Technology	Sat	-	-	-	46	94	77
			Pass	-	-	-	22	57	41
		Others	Sat	-	-	-	3	27	0
			Pass	-	-	-	2	0	0

Source: ZED, Kilinochchi

Table : 7.17

Free Books For Students Issued in 2017

S.No	Divisional Secretariat	Required	Received	Deficiency
1	Karachchi	184338	167079	17259
2	Kandawalai	42743	36589	6154
3	Poonakary	52688	41321	11367
4	Pachchlaipalli	21541	17812	3729
Total		301310	262801	38509

Source: ZED, Kilinochchi

Table: 7.18

Details of Students And Teachers in 2017

Table : 7.18.1

Pachchilaipalli DS Division

No	Name of Schools	No. of Students			No. of Teachers	Teachers Students Ratio	Schools Types	Class Range
		Mala	Female	Total				
01	KN/Pallai Central College	369	424	793	61	14:1	1AB	6-13
02	KN/Iyakkachchi GTMS	113	120	233	19	12:1	II	1-11
03	KN/Masar GTMS	89	83	172	19	10:1	II	1-11
04	KN/Allippallai CCYMS	9	4	13	4	4:1	III	1-5
05	KN/Kilaly RCTMS	69	59	128	14	8:1	II	1-11
06	KN/Kovilvayal CCTMS	60	54	114	12	11:1	II	1-9
07	KN/Muhamalai RCTMS	9	13	22	4	11:1	III	1-5
08	KN/Muhavil GTMS	16	9	25	5	6:1	III	1-5
09	KN/Pallai RCTMS	118	101	219	20	10:1	II	1-11
10	KN/Soranpattu CCTMS	9	9	18	3	6:1	III	1-5
11	KN/Soranpattu Ganesha Vid	49	37	86	11	9:1	II	1-9
12	KN/Tharmakkerny GTMS	54	71	125	16	10:1	II	1-9
13	KN/Vemmpodukerny CCTMS	84	92	176	16	13:1	II	1-11
14	KN/Pallai Hindu primary Vid	171	170	341	11	26:1	III	1-5
TOTAL		1219	1246	2465	215			

Source: ZED, Kilinochchi

Table: 7.18.2

Details of Students and Teachers in 2017

Karachi DS Division

No	Name of Schools	No. Of Students			No. of Teachers	Teachers Students Ratio	Schools Types	Class Range
		Male	Female	Total				
1	KN/Kilinochchi Central College	590	532	1122	79	0.709028	1AB	6-13
2	KN/Kilinochchi Hindu College	426	438	864	54	0.667361	1AB	6-13
3	KN/St.Theresa Girls College	144	654	798	52	0.625694	1AB	1-13
4	KN/Vaddakachchi MV	280	321	601	42	0.584028	1AB	6-13
5	KN/Ramanathapuram MV	412	512	924	48	0.625694	1C	1-13
6	KN/Akkrayan MV	380	367	747	44	0.709028	1AB	6-13
7	KN/Uruthirapuram MV	234	231	465	34	0.542361	1C	1-13
8	KN/Vannerikkulam MV	74	101	175	20	0.375694	1C	1-13
9	KN/Kanagapuram MV	240	249	489	40	0.542361	1C	1-13
10	KN/Ramanathapuram West GTMS	200	169	369	21	0.750694	II	1-11
11	KN/St.Fatima RCTMS	200	185	385	23	0.750694	II	1-11
12	KN/Thiruvaiyaru MV	280	311	591	43	0.542361	1C	1-13
13	KN/Kilinochchi MV	1232	1207	2439	100	25:01	1AB	1-13
14	KN/Sinhala M.V	0	0	0	0	0	1C	1-13
15	KN/Konavil GTMS	290	294	584	28	0.834028	1C	6-13
16	KN/Kanagambikaikulam GTMS	191	155	346	25	0.625694	II	1-11
17	KN/Pannakkandy HTMS	55	37	92	11	0.334028	II	1-9
18	KN/Skanthapuram No.1 GTMS	77	72	149	6	30:01	III	1-5
19	KN/Skanthapuram No.2 GTMS	113	114	227	12	23:01	II	1-9
20	KN/Sivanagar GTMS	173	150	323	19	18:01	II	1-11
21	KN/Vaddakachchi South GTMS	25	17	42	5	8:01	III	1-5
22	KN/Kunchuchukulam Ganesha Vid	0	0	0	0	0	III	1-5
23	KN/Puthumuruppu Vigneswara	239	165	404	23	17:01	II	1-11
24	KN/St.Antony RCTMS	118	134	252	19	14:01	II	1-11
25	KN/Bharathy Vid	316	327	643	38	18:01	1AB	6-13
26	KN/Anavilunthankulam GTMS	31	29	60	6	15:01	III	1-5
27	KN/Oottupulam GTMS	147	143	290	14	24:01	II	1-11
28	KN/Sivapathakalayagam GTMS	230	216	446	28	15:01	II	1-11
29	KN/Unionkulam GTMS	26	29	55	6	11:01	III	1-5
30	KN/Kannakaipuram GTMS	39	22	61	5	15:01	III	1-5
31	KN/Selvanagar GTMS	97	87	184	12	17:01	II	1-9
32	KN/Kilinochchi Hindu Primary Vid	257	263	520	22	25:01	III	1-5
33	KN/Iyanarpuram GTMS	164	147	311	18	17:01	II	1-11
34	KN/Santhapuram Kalaimagal Vid	285	256	541	33	17:01	II	1-11
35	KN/Alagapuri Vid	55	45	100	5	20:01	III	1-5
36	KN/Mayavanoor Vid	39	62	101	5	20:01	III	1-5
37	KN/Vivehanantha Vid	367	397	764	34	24:01	II	1-11
38	KN/Kilinochchi central Primary	453	402	855	34	28:01	III	1-5
39	KN/Akkrayan Primary Vid	81	81	162	6	27:01	III	1-5
40	KN/Thiruvalluvar Vid	36	20	56	6	14:01	III	1-5
41	KN/Annai Sarathathevi Vid	191	162	353	14	25:01	III	1-5
42	KN/Ramakrishna Vid	48	39	87	5	17:01	III	1-5
43	KN/Vaddakachchi primary Vid	121	121	242	12	25:01	III	1-5
44	Konavil Kandi primary Vid	163	139	302	12	27:01	III	1-5
Total		9119	9402	18521	1063			

Table :7.18.3

Details of Students and Teachers in 2017

Kandawalai DS Division

No	Name of Schools	No. of Students			No. of Teachers	Teachers Students Ratio	Schools Types	Class Range
		Mala	Female	Total				
1	KN/Ramanathapuram East GTMS	261	293	554	32	19:01	II	1-11
2	KN/Muruganantha MV	266	245	511	34	14:01	1AB	6-13
3	KN/Paranthan Hindu MV	355	302	657	42	16:01	1C	1-13
4	KN/Kalaweddithidal Nageswara Vid	44	37	81	13	6:01	II	1-11
5	KN/Kandawalai MV	95	89	184	21	8:01	1C	1-13
6	KN/Tharmapuram MV	402	424	826	48	18:01	1AB	6-13
7	KN/Elephanpass GTMS	70	50	120	6	17:01	III	1-5
8	KN/Murasumoddai GTMS	14	10	24	6	5:01	III	1-5
9	KN/Paranthan GTMS	21	24	45	11	4:01	II	1-9
10	KN/Kannagaiamman Vid	45	45	90	16	7:01	II	1-11
11	KN/Tharmapuram No.1 GTMS	232	267	499	20	26:01	III	1-5
12	KN/Umaiyalpuram GTMS	21	17	38	5	6:01	III	1-5
13	KN/Periyakulam Iyanar Vid	19	16	35	6	6:01	III	1-5
14	KN/Pulliyampokkanai Nagenthira Vid	17	25	42	6	8:01	III	1-5
15	KN/Mylvaganapuram GTMS	36	46	82	6	16:01	III	1-5
16	KN/Punnaineeravi GTMS	96	92	188	16	12:01	II	1-11
17	KN/Piramanthararu MV	268	301	569	35	17:01	1C	1-13
18	KN/Kalmadunagar GTMS	21	22	43	5	9:01	III	1-5
19	KN/Kaddaikadu GTMS	21	31	52	5	10:01	III	1-5
20	KN/Kumarasampuram GTMS	28	26	54	6	11:01	III	1-5
21	KN/Thampirasapuram GTMS	33	36	69	6	12:01	III	1-5
22	KN/Kallaru Tamil Vid	83	98	181	16	11:01	II	1-9
23	KN/Murugananda Primary Vid	123	100	223	12	19:01	III	1-5
24	KN/Ambikai Vid	83	78	161	7	27:01	III	1-5
Total		2654	2674	5328	380	17:01		

Source: ZED, Kilinochchi

Table: 7.18.4

Details of Students and Teachers in 2017

Poonakary DS Division

No	Name of Schools	No. of Students			No. of Teachers	Teachers Students Ratio	Schools Types	Class Range
		Mala	Female	Total				
01	KN/Iranaitivu RCTMS	217	213	430	23	20:01	II	1-11
02	KN/Mulankavil MV	379	475	854	46	19:01	1AB	6-13
03	KN/Nachchikuda GTMS	188	171	359	26	16:01	II	1-11
04	KN/Veravil Hindu MV	150	132	282	21	13:01	1C	1-13
05	KN/Ponnaewelly Saivapragasa Vid	0	0	0	0		III	1-5
06	KN/Kariyalai Nagapaduvan No.2 GTMS	76	76	152	14	12:01	II	1-9
07	KN/Kariyalai Nagapaduvan No.3 GTMS	15	17	32	5	8:01	III	1-5
08	KN/Kiranchi GTMS	172	177	349	17	19:01	II	1-11
09	KN/Kumulamunai GTMS	94	80	174	14	12:01	II	1-9
10	KN/Pallavarajankaddu HTMS	0	0	0	0		III	1-5
11	KN/Chempankunru GTMS	27	25	52	6	9:01	III	1-5
12	KN/Vallaipadu RCTMS	162	137	299	18	18:01	II	1-11
13	KN/Poonagary MV	292	322	614	45	14:01	1AB	1-13
14	KN/Atthai Muthukkumarasamy GTMS(T.C)	0	0	0	0		III	1-5
15	KN/Cheliyathivu GTMS	63	70	133	17	8:01	II	1-11
16	KN/Cheddiyakuruchchi GTMS (T.C)				0		III	1-5
17	KN/Gnaimadam GTMS	18	33	51	13	4:01	II	1-11
18	KN/Karukkaiththivu MV	87	99	186	24	8:01	1C	1-13
19	KN/Kowtharimunai GTMS	0	0	0	0		III	1-5
20	KN/Madduvilnadu GTMS	19	12	31	6	8:01	III	1-5
21	KN/Paramankirai GTMS	20	24	44	7	6:01	III	1-5
22	KN/Poonagary Nallur MV	56	54	110	20	5:01	1C	1-13
23	KN/Samipulam GTMS	6	5	11	3	4:01	III	1-5
24	KN/Thambirai GTMS	0	0	0	0		III	1-5
25	KN/Vinasiyodai GTMS	53	50	103	15	6:01	II	1-9
26	KN/Jeyapuram GTMS	196	198	394	25	16:01	1C	1-13
27	KN/Sunnavil GTMS	0	0	0	6	15:1	III	1-5
28	KN/Mukkompan GTMS	295	248	543	32	19:01	1C	1-13
29	KN/Poonagary Sri Vig.Vid	206	196	402	29	16:01	II	1-11
30	KN/Pallikkuda Vid	40	34	74				
31	Kn/Mulankavil Primary vid	187	174	361	13	28:01	III	1-5
Total		3018	3022	6040	445			

Source: ZED, Kilinochchi

Table:7.19

Details of Pre - Schools in Kilinochchi District in 2017

S.No	DS/AGA Office	No. of Pre School	No. of Student	No. of Teachers
1	Karachchi	98	2356	262
2	Kandawalai	39	768	94
3	Poonakary	55	110	1221
4	Pachchilaipalli	25	48	357
Total		217	3282	1934

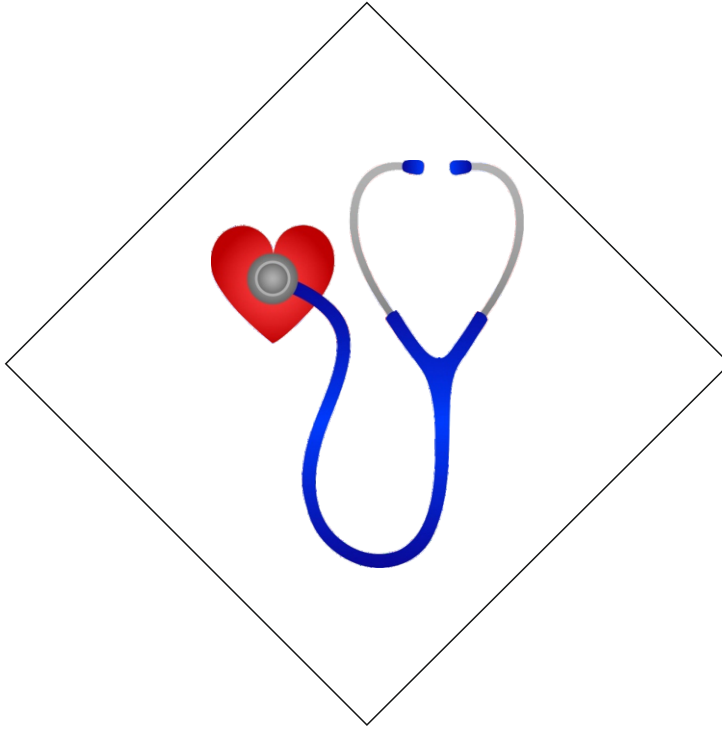
Source : PSEDC, Kilinochchi

Table:7.20

Details of Physical Resources For Pre Schools in Kilinochchi District - 2017

S.No	District	Discription	Permanant	Semi - Pemanant	Temparary
1	Kilinochchi	Buildings	158	40	32
		Wells	118	48	53
		Toilets	150	0	73
		Playground	43	0	6

Source : PSEDC, Kilinochchi



Chapter VIII

Table : 8.1

Out Patient Attendance, Average Daily Attendance at OPD by Institution wise in District - 2017

Name of Institution	OPD Attendance	Average Daily Attendance	Total Admission (Indoor Patients)	Clinics Attendance	Surgical Investtigation No.of Surgeries Major/ Minor
DGH,Kilinochchi	242,104	663	42,999	107,454	8343
DH, Mulankavil	49,956	137	3,272	11,337	
DH, Poonakary	27,472	75	2,015	4,632	-
DH, Pallai	37,520	103	2,048	7,784	390
DH, Akkarayankulam	28,758	79	4,170	10,433	-
DH, Tharmapuram	55,541	152	5,012	15,305	-
DH, Vaddakachchi	18,282	50	-	6,798	-
DH, Veravil	17,578	48	914	2,224	-
DH, Uruthirapuram	35,723	98	277	4,098	-
PMCU, Vannerikulam	2,003	5	-	884	-
PMCU, Kandawalai	2,910	8	-	1,097	-
PMCU, Jeyapuram	5,016	14	-	11,012	-

Table : 8.2

Bed Strength, Bed Occupancy Rate, Average Duration of Stay in Hospital by Type of Institution in Kilinochchi District- 2017

Name of Institution	Bed Strength	Bed Occupancy Rate	Average Duration of Stay in Hospital
DGH, Kilinochchi	258	90.60	2
DH, Mulankavil	39	36.60	2
DH, Poonakary	28	4.60	-
DH, Pallai	25	45.80	2
DH, Akkarayankulam	87	23.50	2
DH, Tharmapuram	27	69.50	1
CD&MH, Vaddakachchi	0	-	-
CD&MH, Veravil	17	43.60	3
CD&MH, Uruthirapuram	6	6.80	1

Source :- RDHS, Kilinochchi
Kilinochchi District

Table : 8.3

New Acceptance of Family Planning Methods in Kilinochchi District- 2017

S.No	Methods	Number
1	Tubectomy (L.R.T)	180
2	Vesectomy	-
3	Injection	765
4	Oral	83
5	IUD	349
6	Implants	114
7	Loop	-
Total		1491

Source :- RDHS, Kilinochchi

Table : 8.4

Population Land Extent and Population Density by Districts and by MOH Area in Kilinochchi - 2017

No	MOH Area	Population	Land Extent (Sq.Km)	Population Density Population per Sq.Km
1	Karachchi	76,403	410.96	185.91
2	Kandawalai	25,409	209.70	121.17
3	Poonakary	23,511	448.75	52.39
4	Pachchilaipalli	11,243	167.70	67.04
Total		136,566	1,237.11	426.52

Source :- RDHS, Kilinochchi

Table : 8.5

Details of Surgeries in Kilinochchi District- 2017

Name of Institution	Surgeries						
	Major	Minor	Intermediate	Eye	Plastic	LRT	LSCS
DGH, Kilinochchi	819	7524	-	-	-	-	-
DH Palai	-	390	-	-	-	-	-

Table : 8.6

Malaria Cases : Population * Ratio by Kilinochchi District - 2017

No.of Houses Sprayed	No.of fever cases Detected	No.of fever cases treated	No.of Blood film Taken	No.of Positive Cases	Total Susceptible population	Total Number of Plasmodium Vivax cases	Pv : Population * radio	Total Number of plasmodium Falciparum cases	PF: Population * Radio	Mix	Slide Position Rate
-	9691	-	27539	-	141480	-	-	-	-	-	-

* Population - refers to the susception and not to the general population

Source :- RDHS, Kilinochchi

Table: 8.7

Clinic Attendance in Kilinochchi District - 2017

Name of Institution	Medical		Surgical		Gyn		Psychiatric		Skin		Diabetic		Eye		ANC		WBC		Family Planning		Cancer		Dental	
	No.Held	Attendance	No.Held	Attendance	No.Held	Attendance	No.Held	Attendance	No.Held	Attendance	No.Held	Attendance	No.Held	Attendance	No.Held	Attendance	No.Held	Attendance	No.Held	Attendance	No.Held	Attendance	No.Held	Attendance
DGH, Kilinochchi	143	22219	52	8183	52	1535	32	653	210	9289	98	8161	104	9356	92	6118	-	-	52	1523	48	790	367	19938
BH, Mulankavil	52	2089	12	9	-	-	-	-	-	-	45	1521	21	219	36	1609	24	569	52	797	-	-	130	2623
DH, Poonakary	48	2345	-	-	-	-	48	494	-	-	-	-	-	-	24	306	-	-	-	-	-	-	156	1163
DH, Pallai	109	2300	-	-	-	-	64	422	-	-	48	1710	-	-	27	275	-	-	52	331	-	-	274	1126
DH, Akkarayanikulam	48	3216	-	-	-	-	-	-	-	-	52	2006	-	-	12	244	-	-	52	300	-	-	217	1792
DH, Tharnapuram	48	9652	-	-	-	-	47	651	84	174	-	-	-	-	10	241	-	-	-	-	-	-	360	1660
DH, Vaddakachchi	172	4751	-	-	-	-	84	848	-	-	-	-	-	-	15	255	-	-	-	-	-	-	31	410
DH, Veravil	47	1240	-	-	-	-	-	-	-	-	16	355	-	-	24	186	24	205	-	-	-	-	-	-
DH, Uruthirapuram	48	2559	-	-	-	-	42	568	-	-	-	-	-	-	-	-	-	-	-	-	-	-	48	172
PMCU, Kandawalai	47	12	-	-	-	-	-	-	-	-	-	-	-	-	-	-	-	-	-	-	-	-	-	-
PMCU, Vnnerikulam	24	791	-	-	-	-	-	-	-	-	-	-	-	-	-	-	-	-	-	-	-	-	-	-
PMCU, Jeyapuram	24	110	-	-	-	-	-	-	-	-	-	-	-	-	-	-	-	-	-	-	-	-	-	-

Source :- RDHS, Kilinochchi

Table : 8.8

Details Regarding Malaria, Dengue, Tuber- Culosis, Filariasis, Leprosy, Std & Rabies - 2017

S.No	Indicators	Year 2017
1.0	Specialised Campaign	
1.1	Malaria	
	No.of slides examined	27539
	No.of slidepositive for malaria (PF+PV)	-
	No.of slidespositive for PF	-
	Number of houses to be sprayed	-
	Total No. of houses to be sprayed	43406
	No. of cases of malaria	-
	No .of deaths	-
1.2	Dengue	
	Suspected Cases	818
	Confirmed Cases	277
	Deaths	1
1.3	Tuberculosis	
	Number of new cases registered	46
	Total cases under treatment	46
	Number of deaths	2
1.4	Filariasis	
	Number of persons examined	-
	Total cases under treatment	-
1.5	Leprosy	
	Number of new cases registered	2
	Total cases under treatment	6
	No of Deaths	-
1.6	S.T.D	
	Number of cases investigated	-
	Number of positive	56
	Number Treated	56
	No.of AIDS - HIV	1
	No of deaths	-
1.7	Rabies	
	No. of dogs eliminated	11304
	No. of dogs vaccinated	6406
	No of cases of Human rabies	-
	No of deaths	-

Source :- RDHS,Kilinochchi

Table : 8.9

Details of Vaccination in Kilinochchi District - 2017

Antigen / Dose	No.of Immunization from the return					% Coverage	% Coverage
	MOH Clinics	Hospitals	Estates	GPP	Total	Est.Birth	(DPT1)+ Pental
BCG							
Infants 1 st Dose	-	2380	-	-	2380	113.60	124.00
2 nd Dose	-	1	-	-	1	0.05	0.00
PENTAVALENT VACCINE (PVV)							
1 st Dose	1898	-	-	-	1898	90.63	98.90
2 nd Dose	1919	-	-	-	1919	91.64	100.00
3 rd Dose	1880	-	-	-	1880	89.78	97.96
DPT							
4th Dose	1753	-	-	-	1753	83.71	91.34
ORAL POLIO VACCINE (OPV)							
1 st Dose	1898	-	-	-	1898	90.63	98.90
2 nd Dose	1919	-	-	-	1919	91.64	100.00
3 rd Dose	1880	-	-	-	1880	89.78	97.96
4 th Dose	1753	-	-	-	1753	83.71	91.34
(at 05 years) 5 th Dose	2275	-	-	-	2275	108.60	118.55
Extra Dose	719	-	-	-	719	34.33	37.46
MEASLES MUMPS & RUBELLA VACCINE(MMR)							
1 st Dose(on Completion of	1825	-	-	-	1825	87.15	95.10
1 st Dose(on Completion of 1st Year)	-	-	-	-	-	-	-
2 nd Dose(on Completion of 3rd Year)	1797	-	-	-	1797	85.81	93.64
As Rubella containing	260	-	-	-	260	12.41	13.54
LIVE JE VACCINE (LJEV)							
1st Birth cohort (on	-	-	-	-	-	-	-
2nd Birth cohort (on Completion of 12)	1836	-	-	-	1836	87.67	95.67
Other Birth cohorts	10	-	-	-	10	0.47	0.52
DOUBLE VACCINE (DT)							
1 st Dose	-	-	-	-	-	-	-
2 nd Dose	-	-	-	-	-	-	-
3 rd Dose	-	-	-	-	-	-	-
4 th Dose	-	-	-	-	-	-	-
(at 05 years) 5 th Dose	2274	-	-	-	2274	108.59	118.49

Details of Vaccination in Kilinochchi District - 2017

Antigen / Dose	No. of Immunization from the return					% Coverage	% Coverage
	MOH Clinics	Hospitals	Estates	GPP	Total	Est. Birth	(DPT1)+ Pental
TETANUS TOXOID (TT)							
Pregnant (a) 1 st Dose	866	-	-	-	866	41.35	45.12
Women (b) 2 nd Dose	845	-	-	-	845	40.35	44.03
(c) 3 rd Dose	586	-	-	-	586	27.98	30.53
(d) 4 th Dose	319	-	-	-	319	15.23	16.62
(e) 5 th Dose	83	-	-	-	83	3.96	4.32
(f) Booster dose	12	-	-	-	12	0.57	0.62
(g) Not indicated	24	-	-	-	24	1.14	1.25
Total No. of mothers protected = (a+b+c+d+e+f)	1869	-	-	-	1869	89.25	97.39
Others (Trauma) 1 st Dose	21	-	-	-	21	1.00	1.09
2 nd Dose	-	-	-	-	-	-	-
3 rd Dose	-	-	-	-	-	-	-
Booster dose	3	-	-	-	3	-	-
INACTIVATED POLIO VACCINE (IPV)							
IPV (IM Dose)	-	-	-	-	-	-	-
fIPV1(2nd Month)	1898	-	-	-	1898	90.63	98.9
fIPV2(4th Month)	1919	-	-	-	1919	91.64	100
OTHER VACCINES							
1 st Dose	2	-	-	-	2	0.09	0.1
ATD Vaccine (on completion of 11 years)	No of aTd vaccinations given during the quarter						
	In Schools (SMI)	MOH Clinics	Hospitals	Pvt	Total	No of students in grade 7 (no on roll)	
	2440	0	0	0	2440	2553	

Source :- RDHS, Kilinochchi

Table :8.10

Information Regarding the Vacancies of Medical Officers 2017

Name of the RDHS Division - Kilinochchi

Institution	Category of MOO (Speciality)	Approved Cadre	No. of Position	No. of Vacancies For Proposed Cadre
RDHS Office	RDHS	1	1	0
	Reputy RDHS	1	0	1
	MO-Relief	1	1	0
	MO-MCH	1	0	1
	MO-NCD	1	1	0
	MO-RE	1	1	0
	MO / Planning	1	0	1
	Regional Dental Surgeon	1	1	0
	Dental Surgeon	1	1	0
	RSPHNO	1	0	1
	Sub Total	10	6	4
District General Hospital Kilinochchi	Director	1	1	0
	Medical consultant	18	20	-2
	Medical Officer	60	73	-13
	Dental Surgeon	3	4	-1
	Matron	3	2	1
	Ward sister	12	2	10
	Nursing Officers	90	95	-5
	Sub Total	187	197	-10
Base Hospital , Mulangavil	Medical Superintendent	1	0	1
	Medical Consultant	1	0	1
	Medical Officer	10	4	6
	Dental Surgeon	2	1	1
	Matron	1	1	0
	Ward Sister	1	0	1
	Nursing Officers	10	4	6
	Sub Total	26	10	16
Divisional Hospital, Akkarayankulam	Medical Officer	4	3	1
	Dental Surgeon	1	1	0
	Nursing Officers	6	1	5
	Sub Total	11	5	6
Divisional Hospital , Poonakary	Medical Officer	4	1	3
	Dental Surgeon	1	1	0
	Nursing Officers	6	0	6
	Sub Total	11	2	9

Information Regarding the Vacancies of Medical Officers 2017

Name of the RDHS Division - Kilinochchi

Institution	Catogray of MOO (Speciality)	Approved Cadre	No. of Position	No. of Vacancies For Proposed Cadre
Divisional Hospital , Palai	Medical Officer	3	2	1
	Dental Surgeon	1	1	0
	Nursing Officers	4	0	4
	Sub Total	8	3	5
Divisional Hospital , Tharmapuram	Medical Officer	2	2	0
	Dental Surgeon	1	1	0
	Nursing Officers	4	3	1
	Sub Total	7	6	1
Divisional Hospital , Vaddakkachchi	Medical Officer	2	0	2
	Dental Surgeon	1	0	1
	Sub Total	3	0	3
Divisional Hospital , Veravil	Medical Officer	2	2	0
	Dental Surgeon	1	0	1
	Sub Total	3	2	1
Divisional Hospital , Uruthirapuram	Medical Officer	2	1	1
	Dental Surgeon	1	0	1
	RMO/AMO	1	0	1
	Sub Total	4	1	3
MOH Office , Pallai	MOH	1	1	0
	PHNS	1	0	1
	Sub Total	2	1	1
MOH Office ,Karachchi	MOH	2	1	1
	PHNS	1	1	0
	Sub Total	3	2	1
MOH Office , Kandawalai	MOH	1	0	1
	PHNS	1	0	1
	Sub Total	2	0	2
MOH Office , Poonakary	MOH	1	0	1
	AMOH	0	1	-1
	PHNS	1	0	1
	Sub Total	2	1	1
Chest Clinic	Medical Officer	2	2	0
	Nursing Officers	2	0	2
	Sub Total	4	2	2

Information Regarding the Vacancies of Medical Officers 2017

Name of the RDHS Division - Kilinochchi

Institution	Catogray of MOO (Speciality)	Approved Cadre	No. of Position	No. of Vacancies For Proposed Cadre
STD	Medical Officer -STD	1	2	-1
	Sub Total	1	2	-1
PMCU-Jeyapuram	Medical Officer	1	1	0
	Sub Total	1	1	0
PMCU-kandawalai	Medical Officer	1	1	0
	Sub Total	1	1	0
PMCU-vannerikku	Medical Officer	1	1	0
	Sub Total	1	1	0
Mental Health Resource Centre	Medical Officer	1	0	1
	Sub Total	1	0	1
AMC, Kilinochchi	Medical Officer - AMC	1	1	0
	Regional Malaria Officer	1	1	0
	Sub Total	2	2	0
Total		290	245	45

Source :- RDHS, Kilinochchi

Table: 8.11

Dengue Case by MOH Division wise in Kilinochchi District - 2017

MOH Area	No of Confirmed Cases												Total
	Jan	Feb	Mar	Apr	May	Jun	Jul	Aug	Sep	Oct	Nov	Dec	
Karachchi	11	8	1	5	1	4	12	23	6	12	9	2	94
Kandawalai	5	0	1	2	1	3	12	12	2	4	2	3	47
Poonakary	6	7	3	3	5	5	15	8	2	4	6	4	68
Pachchilaipalli	4	4	6	13	4	3	12	5	2	3	4	8	68
Total	26	19	11	23	11	15	51	48	12	23	21	17	277

Source :- RDHS, Kilinochchi

Table: 8.12

Birth in Govt.Hospital, Private Hospital Birth Home Deliveries - 2016-2017

S.No	Name of Hospital	Total Birth Deliveries		Still Birth		Total Live Birth		No.of Law Birth		% of Low birth weight		Average Deliveries per Month	
		2016	2017	2016	2017	2016	2017	2016	2017	2016	2017	2016	2017
1	District General Hospital, Kilinochchi	2038	2277	11	21	2275	208	451	10.26	19.8242	169.83	189.75	
2	Base Hospital,Mulangavil	57	56	1	0	56	16	6	28.57	10.7143	4.75	4.67	
3	Divisional Hospital, Akkarayankulam	30	14	1	0	29	4	4	13.79	28.5714	2.50	1.17	
4	Divisional Hospital, Tharmapuram	3	5	0	0	3	0	2	0	40	0.25	0.42	
5	Divisional Hospital, Uruthrapuram	0	0	0	0	0	0	0	0	0	0.00	0.00	
6	Divisional Hospital, Veravil	0	1	0	0	0	0	0	0	0	0.00	0.08	
7	Divisional Hospital, Poonakary	5	3	0	1	5	4	2	80	100	0.42	0.25	
8	Divisional Hospital, Pallai	26	18	0	0	26	3	0	11.54	0	2.17	1.50	

Source :- RDHS, Kilinochchi

Table: 8.13

Demographic & Health Indicators - 2017

S.No	Details	2017
1	Actual Population	136,566.0
2	Population Density (Actual Population per sq.km)	110.4
3	Crude Birth Rate (Per 1000 population)	15.2
4	Crude Death Rate (Per 1000 population)	1.7
5	Infant Mortality Rate (Per 1000 live Births)	8.0
6	Meternal Mortality Rate (Per 100,000 Live Births)	106.4

Source :- RDHS,Kilinochchi

Table: 8.14

Dengue Fever Control Activities - 2017

No	MOH Division	No. with Premies Inspected	No. with Mosquito breeding Places	No . of advice served	No. Found cleaned during follow up	No . of Cases Prosecuted
1	Kilinochchi	3327	28982	-	-	-
2	Kandawalai	1204	11596	-	-	-
3	Poonakary	1179	14219	-	-	-
4	Pallai	604	3619	-	-	-
Total		6314	58416	0	0	0

Source :- RDHS, Kilinochchi

Table: 8.15

Dengue Notification Confirmed Cases by MOH Area - 2017

S.No	MOH area	No of Notification	No Confirmed cases	No of Deaths
1	Karachchi	441	94	1
2	Kandawalai	175	47	0
3	Poonakary	130	68	0
4	Pallai	72	68	0
Total		818	277	1

Source :- RDHS, Kilinochchi

Table: 8.16

Staff Details of Office at the RDHS, Kilinochchi - 2017

S.No	Post	Service	Approved Cadre	Present Cadre	Act	No. of Vacancies For Proposed Cadre
1	Reg. Director of Health Services		1	1		0
2	Deputy RDHS		1	0		1
3	Director - DGH		1	1		0
4	Medical Superintendent		1	0	1	1
5	Medical Consultant		19	20		-1
6	Medical Officer - Relief		1	1		0
7	Medical Officer - Planning		1	0		1
8	Medical Officer - RE		1	1		0
9	Medical Officer - MCH	Sri Lanka Medical Service	1	0		1
10	Medical Officer - NCD		1	1		0
11	Medical Officer - DTCCO		1	2		-1
12	Medical Officer - STD		1	2		-1
13	Medical Officer - MOH		4	2		2
14	Medical Officer - AMOH		1	1		0
15	Medical Officer - AMC		1	1		0
16	Medical Officer		95	92		3

Table: 8.16

Staff Details of Office at the RDHS, Kilinochchi - 2017

S.No	Post	Service	Approved Cadre	Present Cadre	Act	No. of Vacancies For Proposed Cadre
17	Regional Dental Surgeon	Sri Lanka Dental Service	1	1		0
18	Dental Surgeon		13	10		3
19	Accountant	Sri Lanka Accountant Services	2	2		0
20	Bio Medical Engineer	Bio Medical Engineering Service	1	1		0
21	Entomologist		1	0		1
22	Regional Malaria Officer	Sri Lanka Scientific Service	1	1		0
23	RMO/AMO	Assistant Medical Service	1	0		1
24	Matron		4	3		1
25	Ward Sister		13	2		11
26	Nurse		122	103		19
27	RSPHNO		1	0		1
28	Public Health Nursing Sister		4	1		3
29	Divisional Pharmacist		1	0	1	1
30	Pharmacist		13	5		8
31	Medical Lab Technologist		7	4		3
32	Physiotherapist	Professional Supplementary to Medicine	4	4		0
33	Radiographer		4	2		2
34	Occupational Therapist		2	1		1

Table: 8.16

Staff Details of Office at the RDHS, Kilinochchi - 2017

S.No	Post	Service	Approved Cadre	Present Cadre	Act	No. of Vacancies For Proposed Cadre
35	Public Health Inspector - Special		1	1		0
36	Supervisory Public Health Inspector		4	4		0
37	Public Health Inspector		19	14		5
38	Supervisory Public Health Midwife		4	4		0
39	Public Health Midwife - Field		61	41		20
40	Public Health Midwife - Hospital		34	17		17
41	School Dental Therapist - Special	Para Medical Service	1	0		1
42	School Dental Therapist		4	2		2
43	Health Entomology officer		5	2		3
44	Ophthalmic Assistant		1	1		0
45	Food & Drug Inspector		1	1		0
46	Speech Therapist		1	0		1
47	ECG Recodist		3	2		1
48	Public Health Laboratory Technician		5	2		3

Table: 8.16

Staff Details of Office at the RDHS, Kilinochchi - 2017

S.No	Post	Service	Approved Cadre	Present Cadre	Act	No. of Vacancies For Proposed Cadre
49	Bio Medical Technician		2	2		0
50	Orthopaedic Technician		1	0		1
51	Prothetist and Orthotist		2	2		0
52	Dispenser	Sri Lanka Technical Service	29	26		3
53	Public Health Field Officer		11	7		4
54	Technical Officer (Civil)		1	1		0
55	ICT Officer	Sri Lanka ICT Service	1	0		1
56	ICT Assiant		1	0		1
57	Health Education Officer		1	1		0
58	Psychologist		1	0		1
59	Nutritionist		1	1		0
60	Psychiatric Social Worker		2	2		0
61	Devolpment Officer		25	20		5
62	Medical Supplies Assistant	Departmental Service	2	0		2
63	Vaccinator		3	2		1
64	Plant Supervisor		1	0		1
65	Diet Stewards		3	2		1
66	House Warden		2	2		0
67	Ward Clerk		3	2		1

Table: 8.16

Staff Details of Office at the RDHS, Kilinochchi - 2017

S.No	Post	Service	Approved Cadre	Present Cadre	Act	No. of Vacancies For Proposed Cadre
68	Administrative Officer	Provincial PMA Service	2	0		2
69	Public Management Assistant		30	28		2
70	Driver	Provincial Driver Service	36	31		5
71	Electrician		2	0		2
72	Limb Maker (Orthopaedic Technical Assistant)		4	0		4
73	Carpenter		2	1		1
74	Mason		2	0		2
75	Cook		10	2		8
76	Hospital Overseer	Department	6	1		5
77	Attendant		107	101		6
78	Lab Orderly (Health Laboratory Aide)		3	1		2
79	Plumber/Pump Machine Operator		2	1		1
80	Pump Operator		1	0		1

Table: 8.16

Staff Details of Office at the RDHS, Kilinochchi - 2017

S.No	Post	Service	Approved Cadre	Present Cadre	Act	No. of Vacancies For Proposed Cadre
81	Seamstress (Seamstre)		2	1		1
82	Telephone Operator		5	1		4
83	KKS		2	2		0
84	KKS *		1	1		0
85	Lift Operator		2	1		1
86	Spray Machine Operator	Department	30	53		-23
87	Watcher		17	6		11
88	SKS (Ordinary)		99	33		66
89	SKS (Junior)		169	296		-127
90	School Dental Labourer			2		-2
91	OES			1		-1
Total			1096	989	2	107

Source :- RDHS, Kilinochchi

Table: 8.17

Road Traffic Accidents 2012 - 2017
(Admitted to General Hospital, Kilinochchi)

Year	Number of Fatal Accidents	
	Accidents	Deaths
2012	662	23
2013	797	21
2014	750	11
2015	536	6
2016	524	10
2017	432	5

Source:- RDHS Office, Kilinochchi

Table:8.18

Registered Private Pharmacies
by Divisional Secretariat wise - 2017

S.No	MOH Area	No of Pharmacies	No .of Registered Pharmacies	Percentage of Registered
1	Karachchi	4	4	100%
2	Kandawalai	-	-	N/A
3	Poonakary	1	-	-
4	Pachchilaipalli	-	-	N/A

Source:- RDHS Office, Kilinochchi

Table :8.19

Number of Patient Identified as Hiv / Aids As General
Hospital Kilinochchi - 2012 - 2017

Year	Number of Patients		
	HIV	ADS	Deaths
2012	Nil	Nil	Nil
2013	29	Nil	Nil
2014	Nil	Nil	Nil
2015	Nil	Nil	Nil
2016	Nil	Nil	Nil
2017	1	Nil	Nil

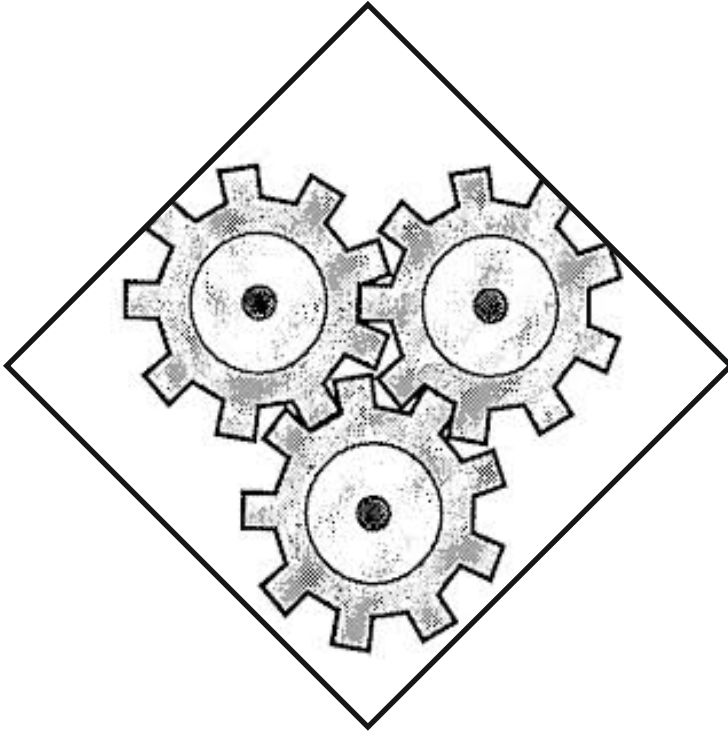
Source:- RDHS Office, Kilinochchi

Table :8.20

Patients Statistical Report Department of Indigenous Medicine in Kilinochchi District - 2017

No	Name of the Institution	No of Patients					Total No of Patients
		OPD	Indoor	Clinic	In Door		
1	District Ayurvedic Hospital Kilinochchi	31,483	95	1,760	4,662		38,000
2	CAD Kilinochchi	9,415	-	-	3,669		13,084
3	CAD Kalmadunagar	412	-	-	-		412
4	Karachchi PS - FAD	9,858	-	-	1,982		11,840
5	Pachchilaipalli PS - FAD	8,033	-	-	371		8,404
6	Poonakary PS - FAD	4,308	-	-	607		4,915
Total		63,509	95	1,760	11,291		76,655

Source:- Department of Indigenous Medicine, Northern Province



Chapter IX

Table: 9.1

Co-Operative Societies (Category Wise) in Kilinochchi District - 2017

A.G.A Division	Secondary C.Ss	Permanent Mpcs	Agricultural C.Ss	Fishing C.Ss	Credit C.Ss	Welfare C.Ss	School C.Ss	Palm Product C.Ss	Libco C.Ss	Other C.Ss
Karachchi	8	3	1	3	48	3	4	1	1	03
Kandawalai	1	1		9	15				1	
Poonakary	1	1	1	15	24	1		1	1	
Pachchilaipalli	1	1		5	26		1	1	1	
Total	11	06	02	32	113	04	05	03	04	03

Source: Co-operative Department, Kilinochchi

Table:9.2

Thrift and Credit Co-Operatives in Kilinochchi District-2017


A.G.A Division	No.Of T.C.C.Ss	No. of Members	Total Value Of Shares '000'	Savings In (000)	No. of Loans	Value of Loans '000'
Karachchi	48	2285	229.00	2,316.00	143	810.00
Kandawalai	15	1155	116.00	710.00	75	551.00
Poonakary	24	1003	100.00	481.00	61	570.00
Pachchilaipalli	26	577	57.00	714.00	48	600.00
Total	113	5020	502.00	4,221.00	327	2,531.00

Source: Co-operative Department, Kilinochchi

Table: 9.3

Particulars of Multi-Purpose Co-Operative Societies in Kilinochchi District - 2017

S. No	Location	Karachchi South	Karachchi North	Karachchi East	Akkrayan	Poonakary	Pachchilaipalli	Total
1	No. of Members	2607	1339	1420	1497	1904	1666	10433
2	No. of Directors	7	7	7	9	7	7	44
3	No. of Whole sale selling point	1	2	1	1	1	1	7
4	No. of Branch sale point	12	6	-	8	17	10	53
5	Sale centres managed by females	5	3	-	5	9	1	23
6	No. of fuel stations	1	1	-	1	1	-	4
7	No. of Vehicles	9	9	4	3	7	2	34
8	No. of Co-op. Rural Bank	1	1	-	1	1	1	5
9	Hardware & Spares Sale outlets	-	-	-	1	-	-	1



Chapter X

Table : 10.1

DS Division Wise, Programme Wise Statistical Information Pertaining to Housing Development Activities Implemented By National Housing Development Authority, Kilinochchi - 2017

Divisional Secretariat	"samatta sevana" Model village			Housing loan - Upgrading Houses Scattered Loan (Sampath Sevana Fund)			Sondurupiyasa bank loan			Total		
	Committed	Completed	Issue Amount	Committed	Completed	Issue Amount	Committed	Completed	Issue Amount	Committed	Completed	Issue Amount
Karachchi	-	-	-	20	15	1.95	1	-	0.10	21	15	2.05
Kandawalai	-	-	-	10	10	1.00	1	1	0.20	11	11	1.20
Poonakary	-	-	-	20	14	1.94	1	-	0.10	21	14	2.04
Pachchilaipalli	25	20	12.50	-	-	-	8	7	1.50	33	27	14.00
Total	25	20	12.50	50	39	4.89	11	8	1.90	86	67	19.29

Source :- NHDA, Kilinochchi.

Table : 10.3

Housing Progress & Request in Kilinochchi District - 2017

Details		Karachchi	Kandawalai	Poonakary	Pachchilaipalli	Total	
Number of Resettled Families up to 31.12.2017		24601	8386	7512	4012	44511	
No. of Persons Resettled up to 31.12.2017		77875	26070	25975	12911	142831	
Number of Houses Needed)							
	New	19551	6487	6595	3034	35667	
	Repair	3305	1697	592	585	6179	
No. of Permanent Houses by Govt. UN Agencies, NGOs & Any other Agencies (Including Indian donated houses)	NHDA & Ministry of Resettlement	93	4	-	-	97	
	NHDA - 2017	24	-	-	25	49	
	NHDA - 2018	142	93	105	142	482	
	Ministry of Resettlement - 2016	510	260	160	165	1095	
	Ministry of Resettlement - 2017	442	151	249	120	962	
	NEHRP	2701	844	341	213	4099	
	UN Habitat - EU I	443	425	99		967	
	UN Habitat - EU II	438	70	-	34	542	
	Habitat for Humanity - EU	189	679	-	-	868	
	SDC	0	188	1828	1046	3062	
	SLRC	600	-	378	-	978	
	Hudec Caritas	42	-	300	-	342	
	Indian Housing Pilot Project		89	61	50	50	250
	Indian Housing		267	60	183	50	560
	Stage I		1200	500	1000	300	3000
Stage II							
Stage III		4579	532	368	176	5655	

Housing Progress & Request in Kilinochchi District - 2017

Details		Karachchi	Kandawalai	Poonakary	Pachchilaipalli	Total	
No. of Permanent Houses by Govt. UN Agencies, NGOs & Any other Agencies (Including Indian donated houses)	NRC	40	-	-	-	40	
	OMI	-	50	-	-	50	
	DMC	3	-	-	-	3	
	ZOA	4	-	-	-	4	
	Sarwothayam	8	-	-	-	8	
	Peoples on their own	-	-	-	1	1	
	Sub Total	11814	3917	5061	2322	23114	
	Number of Repair houses by Govt. UN Agencies, NGOs & Any other Agencies (Including Indian donated houses)	UN Habitat - EU I	1601	672	134	0	2407
		Ministry of Resettlement - 2016	42	26	37	25	130
		Ministry of Resettlement - 2017	20	11	10	6	47
UN Habitat - EU II		113	43	0	1	157	
Habitat for Humanity - EU		11	7	-	-	18	
Indian Housing		20	3	16	21	60	
Peoples Need		50	-	-	-	50	
SDC		-	48	55	35	138	
Peoples on their own		987	525	41	243	1796	
Sub Total		2844	1335	293	331	4803	
Total Needs at Present	New	7737	2570	1534	712	12553	
	Repair	461	362	299	254	1376	

Table : 10.4

Housing Progress After Resettlement - 2017

Implementing Agency	DS Division	Housing Progress Level															
		New Houses				Repair Houses				Total Houses							
		Allocated Houses	On Going	Completed	Write Off Cases	To be Started	Allocated Houses	On Going	Completed	Write Off Cases	To be Started	Allocated Houses	On Going	Completed	Write Off Cases	To be Started	
NEHRP	Karachchi	2701	0	2701	0	0	0	0	0	0	2701	0	2701	0	0	0	0
	Kandawalai	844	0	844	0	0	0	0	0	0	844	0	844	0	0	0	0
	Poonakari	341	0	341	0	0	0	0	0	0	341	0	341	0	0	0	0
	Pachchilaiipalli	213	0	213	0	0	0	0	0	0	213	0	213	0	0	0	0
	Sub Total	4099	0	4099	0	0	0	0	0	0	4099	0	4099	0	0	0	0
NHDA & Ministry of Resettlement	Karachchi	93	0	93	0	0	0	0	0	0	93	0	93	0	0	0	0
	Kandawalai	4	0	4	0	0	0	0	0	0	4	0	4	0	0	0	0
	Poonakari	0	0	0	0	0	0	0	0	0	0	0	0	0	0	0	0
	Pachchilaiipalli	0	0	0	0	0	0	0	0	0	0	0	0	0	0	0	0
	Sub Total	97	0	97	0	0	0	0	0	0	97	0	97	0	0	0	0
UN Habitat - Eu & Aus Aid Phase I	Karachchi	443	0	443	0	0	0	0	0	0	1601	0	2044	0	0	0	0
	Kandawalai	425	0	425	0	0	0	0	0	672	0	1097	0	1097	0	0	0
	Poonakari	99	0	99	0	0	0	0	0	134	0	233	0	233	0	0	0
	Pachchilaiipalli	0	0	0	0	0	0	0	0	0	0	0	0	0	0	0	0
	Sub Total	967	0	967	0	0	0	0	0	2407	0	3374	0	3374	0	0	0

Table : 10.4

Housing Progress After Resettlement -2017

Implementing Agency	DS Division	Housing Progress Level														
		New Houses					Repair Houses					Total Houses				
		Allocated Houses	On Going	Completed	Write Off Cases	To be Started	Allocated Houses	On Going	Completed	Write Off Cases	To be Started	Allocated Houses	On Going	Completed	Write Off Cases	To be Started
UN Habitat - EU Phase II	Karachchi	438	0	438	0	0	113	0	113	0	0	551	0	551	0	0
	Kandawalai	70	0	70	0	0	43	0	43	0	0	113	0	113	0	0
	Poonakari	0	0	0	0	0	0	0	0	0	0	0	0	0	0	0
	Pachchilaipalli	34	0	34	0	0	1	0	1	0	0	35	0	35	0	0
	Sub Total	542	0	542	0	0	157	0	157	0	0	699	0	699	0	0
Habitat for Humanity - EU	Karachchi	189	153	36	0	0	11	0	0	0	11	200	153	36	0	11
	Kandawalai	679	562	117	0	0	7	2	0	0	5	686	564	117	0	5
	Poonakari	0	0	0	0	0	0	0	0	0	0	0	0	0	0	0
	Pachchilaipalli	0	0	0	0	0	0	0	0	0	0	0	0	0	0	0
	Sub Total	868	715	153	0	0	18	2	0	0	16	886	717	153	0	16
SDC	Karachchi	0	0	0	0	0	0	0	0	0	0	0	0	0	0	0
	Kandawalai	188	0	188	0	0	48	0	38	10	0	236	0	226	10	0
	Poonakari	1828	0	1815	13	0	55	0	55	0	0	1883	0	1870	13	0
	Pachchilaipalli	1046	0	1033	13	0	35	0	34	1	0	1081	0	1067	14	0
	Sub Total	3062	0	3036	26	0	138	0	127	11	0	3200	0	3163	37	0

Table : 10.4

Housing Progress After Resettlement -2017

Implementing Agency	DS Division	Housing Progress Level															
		New Houses				Repair Houses				Total Houses							
		Allocated Houses	On Going	Completed	Write Off Cases	To be Started	Allocated Houses	On Going	Completed	Write Off Cases	To be Started	Allocated Houses	On Going	Completed	Write Off Cases	To be Started	
SLRC	Karachchi	600	0	600	0	0	0	0	0	0	600	0	600	0	0	0	0
	Kandawalai	0	0	0	0	0	0	0	0	0	0	0	0	0	0	0	0
	Poonakari	378	0	378	0	0	0	0	0	0	378	0	378	0	0	0	0
	Pachchilaipalli	0	0	0	0	0	0	0	0	0	0	0	0	0	0	0	0
	Sub Total	978	0	978	0	0	0	0	0	0	978	0	978	0	0	0	0
ZOA	Karachchi	4		4	0	0	0	0	0	0	4	0	4	0	0	0	0
	Kandawalai	0	0	0	0	0	0	0	0	0	0	0	0	0	0	0	0
	Poonakari	0	0	0	0	0	0	0	0	0	0	0	0	0	0	0	0
	Pachchilaipalli	0	0	0	0	0	0	0	0	0	0	0	0	0	0	0	0
	Sub Total	4	0	4	0	0	0	0	0	0	4	0	4	0	0	0	0
Hudec Caritas	Karachchi	42	0	42	0	0	0	0	0	0	42	0	42	0	0	0	0
	Kandawalai	0	0	0	0	0	0	0	0	0	0	0	0	0	0	0	0
	Poonakari	300	0	300	0	0	0	0	0	0	300	0	300	0	0	0	0
	Pachchilaipalli	0	0	0	0	0	0	0	0	0	0	0	0	0	0	0	0
	Sub Total	342	0	342	0	0	0	0	0	0	342	0	342	0	0	0	0

Table : 10.4

Housing Progress After Resettlement -2017

Implementing Agency	DS Division	Housing Progress Level															
		New Houses					Repair Houses					Total Houses					
		Allocated Houses	On Going	Completed	Write Off Cases	To be Started	Allocated Houses	On Going	Completed	Write Off Cases	To be Started	Allocated Houses	On Going	Completed	Write Off Cases	To be Started	
Indian Housing (Pilot Project)	Karachchi	89	0	89	0	0	0	0	0	0	0	0	0	89	0	0	0
	Kandawalai	61	0	61	0	0	0	0	0	0	0	0	0	61	0	0	0
	Poonakari	50	0	50	0	0	0	0	0	0	0	0	0	50	0	0	0
	Pachchilaipalli	50	0	50	0	0	0	0	0	0	0	0	0	50	0	0	0
	Sub Total	250	0	250	0	0	0	0	0	0	0	0	0	250	0	0	0
NRC	Karachchi	40	0	40	0	0	0	0	0	0	0	0	0	40	0	0	0
	Kandawalai	0	0	0	0	0	0	0	0	0	0	0	0	0	0	0	0
	Poonakari	0	0	0	0	0	0	0	0	0	0	0	0	0	0	0	0
	Pachchilaipalli	0	0	0	0	0	0	0	0	0	0	0	0	0	0	0	0
	Sub Total	40	0	40	0	0	0	0	0	0	0	0	0	40	0	0	0
OMI	Karachchi	0	0	0	0	0	0	0	0	0	0	0	0	0	0	0	0
	Kandawalai	50	0	50	0	0	0	0	0	0	0	0	0	50	0	0	0
	Poonakari	0	0	0	0	0	0	0	0	0	0	0	0	0	0	0	0
	Pachchilaipalli	0	0	0	0	0	0	0	0	0	0	0	0	0	0	0	0
	Sub Total	50	0	50	0	0	0	0	0	0	0	0	0	50	0	0	0

Table : 10.4

Housing Progress After Resettlement -2017

Implementing Agency	DS Division	Housing Progress Level															
		New Houses				Repair Houses				Total Houses							
		Allocated Houses	On Going	Completed	Write Off Cases	To be Started	Allocated Houses	On Going	Completed	Write Off Cases	To be Started	Allocated Houses	On Going	Completed	Write Off Cases	To be Started	
DMC	Karachchi	3	0	3	0	0	0	0	0	0	0	0	3	0	3	0	0
	Kandawalai	0	0	0	0	0	0	0	0	0	0	0	0	0	0	0	0
	Poonakari	0	0	0	0	0	0	0	0	0	0	0	0	0	0	0	0
	Pachchilaiipalli	0	0	0	0	0	0	0	0	0	0	0	0	0	0	0	0
	Sub Total	3	0	3	0	0	0	0	0	0	0	0	3	0	3	0	0
Sarwothayam	Karachchi	8	0	8	0	0	0	0	0	0	0	0	8	0	8	0	0
	Kandawalai	0	0	0	0	0	0	0	0	0	0	0	0	0	0	0	0
	Poonakari	0	0	0	0	0	0	0	0	0	0	0	0	0	0	0	0
	Pachchilaiipalli	0	0	0	0	0	0	0	0	0	0	0	0	0	0	0	0
	Sub Total	8	0	8	0	0	0	0	0	0	0	0	8	0	8	0	0
Peoples Need	Karachchi	0	0	0	0	0	0	50	0	0	0	0	50	0	50	0	0
	Kandawalai	0	0	0	0	0	0	0	0	0	0	0	0	0	0	0	0
	Poonakari	0	0	0	0	0	0	0	0	0	0	0	0	0	0	0	0
	Pachchilaiipalli	0	0	0	0	0	0	0	0	0	0	0	0	0	0	0	0
	Sub Total	0	0	0	0	0	0	50	0	0	0	0	50	0	50	0	0

Table : 10.4

Housing Progress After Resettlement -2017

Implementing Agency	DS Division	Housing Progress Level																
		New Houses					Repair Houses					Total Houses						
		Allocated Houses	On Going	Completed	Write Off Cases	To be Started	Allocated Houses	On Going	Completed	Write Off Cases	To be Started	Allocated Houses	On Going	Completed	Write Off Cases	To be Started		
Indian Housing Stage I	Karachchi	267	0	267	0	0	0	0	0	0	0	0	0	267	0	267	0	0
	Kandawalai	60	0	60	0	0	0	0	0	0	0	0	0	60	0	60	0	0
	Poonakari	183	0	183	0	0	0	0	0	0	0	0	0	183	0	183	0	0
	Pachhilaiipalli	50	0	50	0	0	0	0	0	0	0	0	0	50	0	50	0	0
	Sub Total	560	0	560	0	0	0	0	0	0	0	0	0	560	0	560	0	0
Indian Housing Stage II	Karachchi	1200	0	1200	0	0	0	0	0	0	0	0	0	1200	0	1200	0	0
	Kandawalai	500	0	500	0	0	0	0	0	0	0	0	0	500	0	500	0	0
	Poonakari	1000	0	1000	0	0	0	0	0	0	0	0	0	1000	0	1000	0	0
	Pachhilaiipalli	300	0	300	0	0	0	0	0	0	0	0	0	300	0	300	0	0
	Sub Total	3000	0	3000	0	0	0	0	0	0	0	0	0	3000	0	3000	0	0
Indian Housing Stage III	Karachchi	4579	0	4569	10	0	0	0	0	0	0	0	0	4579	0	4569	10	0
	Kandawalai	532	0	531	1	0	0	0	0	0	0	0	0	532	0	531	1	0
	Poonakari	368	0	358	10	0	0	0	0	0	0	0	0	368	0	358	10	0
	Pachhilaiipalli	176	0	174	2	0	0	0	0	0	0	0	0	176	0	174	2	0
	Sub Total	5655	0	5632	23	0	0	0	0	0	0	0	0	5655	0	5632	23	0

Table : 10.4

Housing Progress After Resettlement - 2017

Implementing Agency	DS Division	Housing Progress Level														
		New Houses				Repair Houses				Total Houses						
		Allocated Houses	On Going	Completed	Write Off Cases	To be Started	Allocated Houses	On Going	Completed	Write Off Cases	To be Started	Allocated Houses	On Going	Completed	Write Off Cases	To be Started
Indian Housing Stge	Karachi	0	0	0	0	0	20	0	20	0	0	20	0	20	0	0
	Kandawalai	0	0	0	0	0	3	0	3	0	0	3	0	3	0	0
	Poonakari	0	0	0	0	0	16	0	16	0	0	16	0	16	0	0
	Pachhilaipalli	0	0	0	0	0	21	0	21	0	0	21	0	21	0	0
Sub Total		0	0	0	0	0	60	0	60	0	0	60	0	60	0	0
Resettlement Ministry Housing Stge 2016	Karachi	510	0	510	0	0	42	0	42	0	0	42	0	552	0	0
	Kandawalai	260	0	260	0	0	26	0	26	0	0	26	0	286	0	0
	Poonakari	160	0	160	0	0	37	0	37	0	0	37	0	197	0	0
	Pachhilaipalli	165	0	165	0	0	25	0	25	0	0	25	0	190	0	0
Sub Total		1095	0	1095	0	0	130	0	130	0	0	130	0	1225	0	0
Resettlement Ministry Housing Stge -2017	Karachi	442		442			20		20			20		462		0
	Kandawalai	151		151			11		11			11		162		0
	Poonakari	249		249			10		10			10		259		0
	Pachhilaipalli	120		120			6		6			6		126		0
Sub Total		962	0	962	0	0	47	0	47	0	0	47	0	1009	0	0

Table : 10.4

Housing Progress After Resettlement -2017

Implementing Agency	DS Division	Housing Progress Level													
		New Houses					Repair Houses					Total Houses			
		Allocated Houses	On Going	Completed	Write Off Cases	To be Started	Allocated Houses	On Going	Completed	Write Off Cases	To be Started	Allocated Houses	On Going	Completed	Write Off Cases
NHDA - 2017	Karachchi	24		24			0				24	0	24	0	0
	Kandawalai					0				0	0	0	0	0	0
	Poonakari					0				0	0	0	0	0	0
	Pachchilaiipalli	25		25		0				25	0	25	0	0	0
	Sub Total	49	0	49	0	0	0	0	0	0	49	0	49	0	0
NHDA - 2018	Karachchi	142	142								142	142	0	0	0
	Kandawalai	93	93								93	93	0	0	0
	Poonakari	105	105								105	105	0	0	0
	Pachchilaiipalli	142	142								142	142	0	0	0
	Sub Total	482	482	0	0	0	0	0	0	0	482	482	0	0	0
	Total	23113	1197	21867	49	0	3007	2	2978	11	26120	1199	24845	60	16

Table : 10.4

Housing Progress After Resettlement - 2017

Implementing Agency	DS Division	Housing Progress Level														
		New Houses					Repair Houses					Total Houses				
		Allocated Houses	On Going	Completed	Write Off Cases	To be Started	Allocated Houses	On Going	Completed	Write Off Cases	To be Started	Allocated Houses	On Going	Completed	Write Off Cases	To be Started
Summary(Government & Non Government Constructed)	Karachi	11814	295	11509	10	0	1857	0	1846	0	11	13671	295	13355	10	11
	Kandawalai	3917	655	3261	1	0	810	2	793	10	5	4727	657	4054	11	5
	Poonakari	5061	105	4933	23	0	252	0	252	0	0	5313	105	5185	23	0
	Pachhilaipalli	2321	142	2164	15	0	88	0	87	1	0	2409	142	2251	16	0
	Sub Total	23113	1197	21867	49	0	3007	2	2978	11	16	26120	1199	24845	60	16
Constructed by Owners	Karachi	0	0	0	0	0	987	0	987	0	0	987	0	987	0	0
	Kandawalai	0	0	0	0	0	525	0	525	0	0	525	0	525	0	0
	Poonakari	0	0	0	0	0	41	0	41	0	0	41	0	41	0	0
	Pachhilaipalli	1	0	1	0	0	243	0	243	0	0	244	0	244	0	0
Sub Total	1	0	1	0	0	1796	0	1796	0	0	1797	0	1797	0	0	
Total Houses	Karachi	11814	295	11509	10	0	2844	0	2833	0	11	14658	295	14342	10	11
	Kandawalai	3917	655	3261	1	0	1335	2	1318	10	5	5252	657	4579	11	5
	Poonakari	5061	105	4933	23	0	293	0	293	0	0	5354	105	5226	23	0
	Pachhilaipalli	2322	142	2165	15	0	331	0	330	1	0	2653	142	2495	16	0
Sub Total	23114	1197	21868	49	0	4803	2	4774	11	16	27917	1199	26642	60	16	

Table : 10.5

Housing Facilities by Divisional Secretariat - 2017

No	G.N. Division	Housing Facilities Available				Total
		Permanent Houses	Semi Permanent Houses	Huts	Temporary Shelter	
1	Karachchi	14,635	326	1,285	8,355	24,601
2	Kandawalai	5,199	714	0	2,473	8,386
3	Poonakary	5,373	294	358	1,083	7,108
4	Pachchilaipalli	2,844	91	351	309	3,595
Total		28,051	1,425	1,994	12,220	43,690

Table : 10.5.1

Housing Facilities by G.N Division wise - 2017

Divisional Secretariat-Kandawalai

No	G.N. Division	Housing Facilities Available				Total
		Permanent Houses	Semi Permanent Houses	Huts	Temporary Shelter	
1	Kumarapuram	199	80	0	148	427
2	Paranthan	541	53	0	328	922
3	Umaiypuram	142	31	0	104	277
4	Elephantpass	9	0	0	12	21
5	Thadduvankoddy	88	0	0	17	105
6	Korakkankaddu	364	61	0	49	474
7	Uriyan	247	0	0	12	259
8	Murasumoddi	177	68	0	30	275
9	Kandawalai	227	65	0	84	376
10	Periyakulam	253	27	0	145	425
11	Kalmadunagar	528	77	0	258	863
12	Tharmapuram West	232	16	0	157	405
13	Tharmapuram East	366	21	0	178	565
14	Puliyampokkanai	343	53	0	36	432
15	Punnaineeravi	1,054	132	0	656	1,842
16	Piramantharu	429	30	0	259	718
Total		5,199	714	0	2,473	8,386

Table : 10.5.2

Housing Facilities by G.N Division wise - 2017

Divisional Secretariat:-Karachchi

No	G.N. Division	Housing Facilities Available				Total
		Permanent Houses	Semi Permanent Houses	Huts	Temporary Shelter	
1	Vannerikulam	321	2	30	111	464
2	Anaivilunthan	254	3	18	147	422
3	Kannakaipuram	212	2	12	95	321
4	Skanthapuram	519	5	59	239	822
5	Akkarayankulam	456	3	29	300	788
6	Konavil	737	8	35	308	1088
7	Ponnagar	423	2	25	171	621
8	Parathipuram	576	4	25	313	918
9	Malayalapuram	383	4	26	306	719
10	Vivekanandanagar	389	6	43	184	622
11	Krishnapuram	611	5	124	144	884
12	Uthayanagar East	413	11	25	257	706
13	Uthayanagar West	425	15	60	291	791
14	Ambalkulam	578	8	28	319	933
15	Selvanagar	579	4	25	227	835
16	Ananthapuram	391	9	75	283	758
17	Thondamanagar	174	5	10	130	319
18	Kanagambigaikulam	274	6	31	313	624
19	Ambalnagar	731	8	30	322	1091
20	Thiruvaiaru	193	6	4	139	342
21	Thiruvaiaru West	196	5	3	165	369
22	Ratnapuram	240	7	5	178	430
23	Kilinochchi Town	176	12	15	284	487
24	Maruthanagar	175	2	3	226	406
25	Pannakandy	94	0	110	113	317
26	Kanakapuram	173	9	20	154	356
27	Thirunagar South	206	5	25	139	375
28	Thirunagar North	259	7	8	203	477
29	Kaneshapuram	166	5	4	79	254
30	Jeyanthinagar	365	4	15	217	601
31	Periyaparanthan	182	6	25	196	409
32	Uruthirapuram North	303	8	31	172	514
33	Uruthirapuram East	252	12	25	153	442
34	Uruthirapuram West	250	14	15	128	407
35	Sivanagar	237	9	12	166	424
36	Ottupulam	299	3	25	125	452
37	Puthumurippu	270	8	30	164	472
38	Vaddakkachchi	347	25	41	211	624
39	Civic Centre	139	16	10	102	267
40	Mayavanoor	708	26	32	220	986
41	Ramanathapuram	610	14	45	170	839
42	Mavadiamman	349	13	72	191	625
Total		14,635	326	1,285	8,355	24,601

Table : 10.5.3

Housing Facilities by G.N Division wise - 2017

Divisional Secretariat : Poonakary

No	G.N. Division	Housing Facilities Available				Total
		Permanent Houses	Semi Permanent Houses	Huts	Temporary Shelter	
1	Nallur	418	6	20	91	535
2	Alankerny	64	3	6	14	87
3	Kollakurichchi	169	8	15	40	232
4	Cheddiyakurichchi	135	4	13	54	206
5	Gnanimadam	86	4	13	14	117
6	Madduvilnadu East	124	9	6	28	167
7	Pallikuda	599	29	48	153	829
8	Madduvilnadu west	166	10	21	47	244
9	Paramankirai	122	12	16	24	174
10	Gowatharimunai	82	14	11	22	129
11	Jeyapuram North	166	16	17	38	237
12	Jeyapuram South	156	18	13	28	215
13	Kariyalainagapaduvan	481	16	43	37	577
14	Pallavarayankaddu	259	16	17	63	355
15	Mulankavil	623	34	15	148	820
16	Nachchikuda	660	18	25	124	827
17	Kiranchi	407	31	40	77	555
18	Ponnaveli	396	13	7	43	459
19	Iranaitivu	260	33	12	38	343
Total		5,373	294	358	1,083	7,108

Table : 10.5.4

Housing Facilities by G.N Division wise - 2017

Divisional Secretariat:- Pachchilaipalli

No	G.N. Division	Housing Facilities Available				Total
		Permanent Houses	Semi Permanent Houses	Huts	Temporary Shelter	
1	Kovilvayal	179	-	28	36	243
2	Iyakkachchi	146	5	10	12	173
3	Mukavil	190	28	20	19	257
4	Masar	154	1	7	7	169
5	Soranpattu	188	-	40	-	228
6	Tharmakkerny	174	15	15	10	214
7	Puloppalai	178	3	3	45	229
8	Mullayady	151	22	17	46	236
9	Thampakamam	387	2	20	12	421
10	Pallai Town	130	-	35	-	165
11	Puloppalai west	95	-	19	5	119
12	Allippalai	68	4	13	-	85
13	Kachcharveli	84	11	2	8	105
14	Arasarkerny	188	-	37	25	250
15	Itthavil	188	-	37	25	250
16	Mugamalai	105	-	-	28	133
17	Vempodukerny	59	-	8	16	83
18	Kilaly	180	-	40	15	235
Total		2,844	91	351	309	3,595

Table : 10.6

Houses Constructed After Resettlement in Kilinochchi District- 2017

No	G.N. Division	NHTDA & Ministry of Resettlement		INDIA		NERHP		SDC		Sarvodayam		SLRC		UN Habitat		PIN		Caritas		NRC		Self Built		Others		Total	
		Fully	Partly	Fully	Partly	Fully	Partly	Fully	Partly	Fully	Partly	Fully	Partly	Fully	Partly	Fully	Partly	Fully	Partly	Fully	Partly	Fully	Partly	Fully	Partly	Fully	Partly
1	Karachchi	1211	62	6135	20	2701	0	0	0	11	189	600	0	881	1714	0	50	42	0	40	0	0	987	15	0	11814	2844
2	Kandawalai	508	37	1153	3	844	0	188	48	7	679	0	495	715	0	0	0	0	0	0	0	525	50	0	3917	1335	
3	Poonakary	514	47	1601	16	341	0	1828	55	0	0	378	0	99	134	0	0	300	0	0	0	41	0	0	5061	293	
4	Pachchilaipalli	452	31	576	21	213	0	1046	35	0	0	0	34	1	0	0	0	0	0	0	0	243	0	0	2321	331	
Total		2685	177	9465	60	4099	0	3062	138	18	868	978	0	1509	2564	0	50	342	0	40	0	1796	65	0	23113	4803	

Table : 10.6.1

Houses Constructed After Resettlement by G.N Division- 2017

Divisional Secretariat :-Kandawalai

No	G.N. Division	NHDA & Ministry of Resettlement		INDIA		NERHP		SDC		EU		SLRC		UN Habitat		PIN		Cartas		NRC		Self Built		Others		Total	
		Fully	Partly	Fully	Partly	Fully	Partly	Fully	Partly	Fully	Partly	Fully	Partly	Fully	Partly	Fully	Partly	Fully	Partly	Fully	Partly	Fully	Partly	Fully	Partly	Fully	Partly
1	Kumarapuram	44	56											40	80							7				140	87
2	Paranthan	258	2			65								53	51							25	49			425	78
3	Umaiyalpuram	7	38			17								12	30							6	1			75	37
4	Elephantpass	9																								9	0
5	Thadduvankoddy							40	46																	40	46
6	Korakkankaddu	58	9			28		148	2					13	50							39				247	100
7	Uriyan	7	4			15								76	39							65				98	108
8	Murasumoddai (New NHDA -4)	10	3	29		31								1	65							39				71	107
9	Kandawalai	12	1	41		78									64							89				131	154
10	Periyakulam	15		92	1	89									26							45				196	72
11	Kalimadunagar	27	1	246		133									76							45				406	122
12	Tharmapuram West	3		70	1	101				44	1				15							3				218	20
13	Tharmapuram East	1	1	93		186				51	2				20							26				331	49
14	Puliyampokkanai	13	14	106		101				584	4				38							45				220	97
15	Punnaineeravi	4		225	1										100	132						80				913	217
16	Piramantharu	40	1	157										200	29							11				397	41
Total		508	37	1153	3	844	0	188	48	679	7	0	0	495	715	0	0	0	0	0	0	525	50	0	50	3917	1335

Table : 10.6.2

Houses Constructed After Resettlement by G.N Division- 2017

Divisional Secretariat :-Karaichchi

c	G.N. Division	NHTDA & Ministry of Resettlement		INDIA		NERHP		SDC		Eu		SLRC		UN Habitat		PIN		Cartas		NRC		Self Built		Others		Total	
		Fully	Partly	Fully	Partly	Fully	Partly	Fully	Partly	Fully	Partly	Fully	Partly	Fully	Partly	Fully	Partly	Fully	Partly	Fully	Partly	Fully	Partly	Fully	Partly	Fully	Partly
1	Vannerikulam			108	1	190								22										298	26		
2	Anaivilunthan	7	1											241	2									248	6		
3	Kannakaipuram	1		164		42									1								2	207	3		
4	Skanthapuram	32	1	242		233									18								20	507	39		
5	Akkarayankulam	9		224		19								175	8	15							6	442	14		
6	Konavil (NHDA)	21		228		451								16	16								20	700	36		
7	Ponnagar(NHDA)	107	11	260		39								5	5								2	406	18		
8	Barathipuram	38	4	311	4									203	203								10	350	221		
9	Malayalapuram	49	1	329										22	22								2	379	25		
10	Vivekanandanagar	2	1			30								87	23								5	358	30		
11	Krishnapuram	146		281	4									100	67								3	528	74		
12	Uthayanagar East	29	1	109		134								77	77								30	299	108		
13	Uthayanagar West	31	1	160		164								59	59								12	356	72		
14	Ambalkulam	26	1	186	1	159								100	100								15	471	117		
15	Selvanagar	92		203		118								77	77								5	491	82		
16	Ananthapuram		2	76	1	95								23	23								14	269	111		
17	Thondamanagar	15		92	1																		10	108	64		
18	Kanagambigaikulam	7		117										62	62								6	186	89		
19	Ambalnagar	190	1	376	2	142																	10	709	41		
20	Thiruvaiaru	18		109	2																		5	129	57		
21	Thiruvaiaru West	1	1	107	1									18	18								10	127	67		
22	Ratnapuram	22	3	108		27																	20	157	83		

Houses Constructed After Resettlement by G.N Division- 2017

Divisional Secretariat :-Karachchi

c	G.N. Division	NHDA & Ministry of Resettlement		INDIA		NERHP		SDC		Eu		SLRC		UN Habitat		PIN		Caritas		NRC		Self Built		Others		Total	
		Fully	Partly	Fully	Partly	Fully	Partly	Fully	Partly	Fully	Partly	Fully	Partly	Fully	Partly	Fully	Partly	Fully	Partly	Fully	Partly	Fully	Partly	Fully	Partly	Fully	Partly
23	Kilinochchi Town	15	62	1																					78	92	
24	Maruthanagar		84	1		10		52																	146	27	
25	Pannakandy	56	30																						86	7	
26	Kanakapuram			3		21								63	57										84	90	
27	Thirunagar South	2	60	2		41								31	53										134	77	
28	Thirunagar North	0	112			46						4		77											162	97	
29	Kaneshapuram	17		2								40		45											94	72	
30	Jeyanthinagar	1	116	1		100								117											218	147	
31	Periyaparanthan	14	112	1		29								9											155	26	
32	Uruthirapuram North	34	206	3										44											240	63	
33	Uruthirapuram East	2	114			69								15											185	68	
34	Uruthirapuram West	23	148	8										6											171	79	
35	Sivanagar	4	144			30								7											178	48	
36	Ottupulam					154								136											290	9	
37	Puthumurippu	11	138			118								10											267	13	
38	Vaddakkachchi	29	223											3											252	95	
39	Civic Centre		63	3		28								16											91	49	
40	Mayavanoor	2	274	4		143		69		11				15											488	233	
41	Ramanathapuram	147	321					45						30											508	82	
42	Mavadiamman	11	138	2		68								34											262	87	
Total		1211	6135	20		2701		0	0	189	11	600	0	881	1714	0	50	42	0	0	0	0	987	15	0	11814	2844

Table : 10.6.3

Houses Constructed After Resettlement by G.N Division- 2017

Divisional Secretariat :- Poonakary

No	G.N. Division	NHDA & Ministry of Resettlement		INDIA		NERHP		SDC		Sarvodayam		SLRC		UN Habitat		PIN		Caritas		NRC		Self Built		Others		Total	
		Fully	Partly	Fully	Partly	Fully	Partly	Fully	Partly	Fully	Partly	Fully	Partly	Fully	Partly	Fully	Partly	Fully	Partly	Fully	Partly	Fully	Partly	Fully	Partly	Fully	Partly
1	Nallur	59	2					364	6						18										423	26	
2	Alankerny	3	4					18	1						21										21	40	
3	Kollakurichchi	22						126	5						11										148	43	
4	Cheediyakurichchi	7	8					104	5						1										111	14	
5	Gnanimadam	7	6					51	2						8										58	16	
6	Madduvilnadu East	10	4					78																	167	4	
7	Pallikuda	63	11		50			432	11						9										545	31	
8	Madduvilnadu west	9	3					107	2						6										116	11	
9	Paramankirai	10	2					79	1						3										89	6	
10	Gowatharimunai	12	3					67	1						1										79	5	
11	Jeyapuram North	13				87																			173	0	
12	Jeyapuram South	19				76																			152	0	
13	Kariyalainagapaduavan	13	2		58	1		402																	473	3	
14	Pallavarayankaddu	12	2		136	2									99										247	26	
15	Mulanavil	86			356	9	211		21																653	30	
16	Nachchikuda	130			386																				616	34	
17	Kiranchi	16			189																				404	0	
18	Ponnaveili	14			57	1																			371	1	
19	Iranaitivu	9			206	3																			215	3	
Total		514	47	1601	16	341	0	1828	55	0	0	378	0	99	134	0	0	300	0	0	0	0	41	0	0	5061	293

Table : 10.6.4

Houses Constructed After Resettlement by G.N Division - 2017

Divisional Secretariat :- Pachchilalaipalli

No	G.N. Division	NHDA & Ministry of Resettlement		INDIA		NERHP		SDC		EU		SLRC		UN Habitat		PIN		Caritas		NRC		Self Built		Others		Total	
		Party	Fullly	Party	Fullly	Party	Fullly	Party	Fullly	Party	Fullly	Party	Fullly	Party	Fullly	Party	Fullly	Party	Fullly	Party	Fullly	Party	Fullly	Party	Fullly	Party	Fullly
1	Kovilvayal	2	48	2	95	3																				158	8
2	Iyakkachchi	1	28		100																					148	1
3	Muhavil	1	28		46	8																				144	37
4	Masar	2		1	61	2																				137	20
5	Soranpattu		115																							190	44
6	Tharmakerny	4	52	7	44																					104	53
7	Pulopallai	2	43	3																						68	10
8	Mullaiyadi	2	85																							122	5
9	Thambakamam		56		200																					367	2
10	Pallai Town	8	41																							53	26
11	Pulopallai West	6		7																						28	15
12	Allippallai	1	6																							47	40
13	Kachchar velli	1	14																							85	1
14	Arasarkerny	1	22	1	69																					101	2
15	Iththavil		21		105																					206	12
16	Mukamalai	1			66																					101	55
17	Vempodukerny				35																					47	0
18	Kilaly		17		158																					215	0
Total		452	576	21	1046	35	0	0	0	0	0	0	0	0	0	0	0	0	0	0	0	0	0	0	0	2321	331

Table : 10.7

Toilet Facilities in Kilinochchi District - 2017

No.	D.S Division	Toilet facilities Available						Toilet facilities Requirement									
		Common Toilet		Water Seal		Temporary		Others		Common Toilet		Water Seal		Temporary		Others	
		No	Benefit Families	No	Benefit Families	No	Benefit Families	No	Benefit Families	No	Benefit Families	No	Benefit Families	No	Benefit Families	No	Benefit Families
1	Karachchi	97	1589	13946	14484	1391	2167	0	0	128	7618	2708	3052	112	112	0	0
2	Kandawalai	37		6049	7960	609	853	0	0	4	3	1728	1728				
3	Poonakary	44	365	5605	5923	838	1037	71	71	44	1028	215	696	80	153	52	94
4	Pachchilapalli	38	426	2825	4218	16	16					337	337				
Total		216	2,380	28,425	32,585	2,854	4,073	71	71	176	8,649	4,988	5,813	192	265	52	94

Source :All Divisional Secretariat, Kilinochchi

Table : 10.8

Water Facilities in Kilinochchi District - 2017

No	D.S Division	Water facilities Available				Water facilities Requirement										
		Common Well	Open Well	Tube Well	Pipe Line	Common Well	Open Well	Tube Well	Pipe Line							
		No	Benefit Families	No	Benefit Families	No	Benefit Families	No	Benefit Families							
1	Karachchi	361	4680	7720	7720	112	911	376	376	70	5157	9978	125	2375	8761	8761
2	Kandawalai	139	1295	2116	3349	1909	3509					3626			1756	1869
3	Poonakary	301	3096	1003	1930	825	971			51	1207	93	37	218	7512	7512
4	Pachchilaipalli	208	1679	2029	2069	269	421			17	0	840				
Total		1009	10750	12868	15068	3115	5812	376	376	138	6364	14537	162	2593	18029	18142

Source : All Divisional Secretariat: Kilinochchi

Table : 10.9

Electricity Facilities in Kilinochchi District - 2017

No	DS Division	No. of Houses Electricity Availabe	No. of Houses Electricity Requirment	Total
1	Karachchi	19,813	4,788	24,601
2	Kandawalai	6,690	1,696	8,386
3	Poonakary	5,539	1,973	7,512
4	Pachchilaippalli	2,876	1,136	4,012
Total		34,918	9,593	44,511

Source :All Divisional Secretariat. Kilinochchi



Chapter XI

Table: 11.1

Number of Employees in Industrial Sector in Kilinochchi District - 2017

No	Industries	Karachchi		Kandawalai		Poonakary		Pachchilaipalli	
		No. of Industries	No. of Skills	No. of Industries	No. of Skills	No. of Industries	No. of Skills	No. of Industries	No. of Skills
1	Rice Mill	31	84	13	58	13	26	8	15
2	Coolber	12	16	1	1	1	6	2	6
3	Handicraft	9	5	10	30	7	34	53	53
4	Tailoring	86	71	14	36	18	20	52	60
5	Sweet industries	31	44	2	20	-	-	-	-
6	Printers	7	9	5	9	-	-	-	-
7	Bakery	31	44	5	19	2	10	1	3
8	Welding Work Shop	39	53	12	29	3	4	7	15
9	Furniture Company	20	25	2	9	-	-	3	10
10	Stone Quarry	17	19	10	21	1			
11	Aluminium Fitting Solt Packing work shop	8	12	2	4	2	4	4	4
12	Palmyrah & Cocount	17	45	1	65	12	44	80	110
13	Co operative shop	18	17	2	8	3		9	18
14	Food Processing	91	101	1	5	6	50	12	15
15	Palmyrah Product	36	8	3	53	2	34	60	90
16	Beautician	34	15	26	43	13	13	2	6
17	Painters	-	-	-	-	2	4	-	-

Table: 11.2

Small / Cottage/Self Employed Industries in Kilinochchi District- 2017

No	Divison	Number of Small & Cottage Industries	
		Functioning Number	Not Functioning
1	Karachchi	182	9
2	Kandawalai	7	2
3	Poonagary	-	-
4	Pachchilaippalli	7	-

Source : Industries Department, Kachcheri, Kilinochchi

Table: 11.3

Number of Employees in Small Industries - 2017

S.No	Industries	Karachchi	Kandawalai	Poonagary	Pachchilalpalli
1	Coir Based Industries	1	4	2	6
2	Hand Loom Industries		1		
3	Pottering		2	3	

Table: 11.4

Vocational Training Centres under the Department of Industries in Kilinochchi District - 2017

S.No	D.S. Divison	Type	Duration	Location
1	Kandawalai	Weaving	6 month	Tharmapuram east
2	Pachchilalpalli	Coir Training Centre, VTA	1-6 Month	Palai Town

Source : Industries Department, Kachcheri, Kilinochchi

Table: 11.5

Number of Handicraft in Self Employees under the Various Financial Sources in Kilinochchi District - 2017

S.No	D.S.Division	Type of Handicraft	Location	Skills
1	Karachchi	Palmyrah-18, Leather-27, Grass mat-15, Patch work-8, sea shell production, Patick work, food packing	Thirunagar north Uruthirapuram Skanthapuram	40
2	Kandawalai	Weaving-7, Palmyrah-20	Tharmapuram east Tharmapuram west	27
3	Poonakary	Coconut shell, sea shell Broom stick	Gowtharimunai, Pallikuda, Kiranchi Pallikuda, Kiranchi, Jeyapuram north & south Solai, Pallavarayan kaddu Kovil vayal	
4	Pachchilaippalli	Palmyra Leaf Production	Tharmakkerny Muhamalai Thampakamam Puloppalai, Allippalai Iththavil Palai town Kilaly, Iyakkachchi Iyakkachch Mullaayadi Palai town Soranpattu	56

Source : Industries Department, Kachcheri, Kilinochchi

Table: 11.6

**Industrial Development Training in Self Employment
in Kilinochchi District - 2017**

S.No	D.S.Divison	Employees Skills	Location
1	Karachchi	-	-
2	Kandawalai	19	Uriyan
3	Poonagary	60	Mulankavil, Pallikuda, Madduvil nadu west
4	Pachchilaippalli	1	Puloppalai

Table: 11.7

**Staff Details of Industrial Department in
Kilinochchi District - 2017**

S.No	Designation	No of Staff	Station
1	Development officer	2	District Office, Kilinochchi
2	Development officer	1	Karachchi D.S office
3	Development officer	1	Kandawalai D.S office
4	Development officer	1	Poonagari D.S office
5	Development officer	1	Pachchilaippalli D.S office
6	Texttile Demonstrator	1	Weaving center ,Tharmapuram
7	Coir Based Production Demonstrator	1	Coir Center,Puloppalai

Source : Industries Department, Kachcheri, Kilinochchi



Chapter XII

Table :- 12.1

**Number of Widows by G.N. Division, Age, Dependency, Assistance,
Cause of death of Husband and Income in Kilinochchi District - 2017**

		Details of Widows																																
		Age wise (No. of Widows)										Dependency Wise (No. of Families)				Relief Assistance wise (No. of Families)			Husband Death causes wise (No. of Families)							Monthly income wise (No. of Families)								
No	D.S Division	Under 20	21 - 25	26 - 30	31 - 35	36 - 40	41 - 45	46 - 50	51 - 55	56 - 60	> 60	Total	Non	One	Two	Three	Four	Five	Total	Received	Not received	Total	Natural	Natural Disaster	Suicide	Accident	Violence	Other	Total	Under Rs.1500	Rs.1501 - 5000	Rs. Over 5000	Total	
		1	Karachchi	1	51	41	219	257	323	288	388	423	1731	3722	1520	735	515	471	294	187	3722	2711	1011	3722	828	2722	4	53	98	17	-	3722	1512	1563
2	Kandawalai	-	8	19	55	72	81	106	126	159	541	1167	424	274	203	137	87	42	1167	910	257	1167	399	448	18	27	40	235	-	1167	596	421	150	1167
3	Poonakary	1	54	116	183	195	221	70	68	58	78	1044	374	222	196	126	87	39	1044	1044	0	1044	263	490	-	6	34	157	94	1044	613	352	79	1044
4	Pachchilaipalli	-	3	6	14	26	25	29	59	78	359	599	301	145	72	45	27	9	599	550	49	599	137	393	-	25	30	9	5	599	-	397	202	599
Total		2	116	182	471	550	650	493	641	718	2709	6532	2619	1376	986	779	495	277	6532	5215	1317	6532	1627	4053	22	111	202	418	99	6532	2721	2733	1078	6532

Source:- All Divisional Secretariat, Kilinochchi

Table :- 12.1.1

Number of Widows by G.N. Division, Age, Dependency, Assistance, Cause of death of Husband and Income - 2017

Divisional Secretariat:- Karachi

No		G.N. Division		Details of Widows																												
				Age wise (No. of Widows)												Dependency Wise (No. of Families)						Relief Assistance wise (No. of Families)		Husband Death causes wise (No. of Families)						Monthly income wise (No. of Families)		
Under 20	21-25	26-30	31-35	36-40	41-45	46-50	51-55	56-60	> 60	Total	Non	One	Two	Three	Four	Five	Total	Received	Not received	Total	War	Natural	Natural Disaster	Suicide	Accident	Violence	Other	Total	Under Rs.1500	Rs.1501 - 5000	Rs. Over 5000	Total
1										61	27	14	6	8	6	6	61	56	5	61	22	38	-	1	-	-	-	61	21	35	5	61
2										74	35	10	11	9	7	2	74	64	10	74	21	52	-	-	1	-	74	35	24	15	74	
3										27	11	7	5	2	1	1	27	17	10	27	6	20	-	-	1	-	27	9	14	4	27	
4										121	43	25	15	21	11	6	121	109	12	121	16	100	-	4	1	-	121	66	44	11	121	
5										112	24	20	19	28	9	12	112	97	15	112	18	76	-	7	11	-	112	73	21	18	112	
6										140	13	17	16	45	23	26	140	123	17	140	42	91	-	5	2	-	140	30	99	11	140	
7										134	52	29	23	4	3	134	118	16	134	14	119	-	-	-	1	-	134	35	78	21	134	
8										110	41	21	12	17	10	9	110	85	25	110	21	85	-	3	1	-	110	49	45	16	110	
9										92	45	15	18	9	3	2	92	77	15	92	33	49	-	2	6	-	92	39	35	18	92	
10										103	72	16	9	3	2	1	103	68	35	103	32	71	-	-	-	-	103	45	36	22	103	
11										110	37	12	13	17	19	12	110	74	36	110	49	59	-	-	2	-	110	40	51	19	110	
12										142	65	32	29	11	3	2	142	70	72	142	47	88	3	-	4	-	142	35	73	34	142	
13										41	15	9	7	5	3	2	41	34	7	41	2	37	-	1	-	-	41	22	10	9	41	
14										124	38	28	24	18	11	5	124	68	56	124	25	86	-	3	10	-	124	49	59	16	124	
15										127	43	17	19	24	18	6	127	105	22	127	26	95	-	3	3	-	127	79	27	21	127	

Table :- 12.1.1

Number of Widows by G.N. Division, Age, Dependency, Assistance, Cause of death of Husband and Income - 2017

Divisional Secretariat:- Karachi

No		Details of Widows																																
		Age wise (No. of Widows)										Dependency Wise (No. of Families)						Relief Assistance wise (No. of Families)		Husband Death causes wise (No. of Families)						Monthly income wise (No. of Families)								
G. N. Division		Under 20	21 - 25	26 - 30	31 - 35	36 - 40	41 - 45	46 - 50	51 - 55	56 - 60	> 60	Total	Non	One	Two	Three	Four	Five	Total	Received	Not received	Total	War	Natural	Natural Disaster	Suicide	Accident	Violence	Other	Total	Under Rs.1500	Rs.1501 - 5000	Rs. Over 5000	Total
16	Ananthapuram	-	1	-	2	4	4	5	17	12	73	118	45	16	19	17	16	5	118	87	31	118	17	97	-	2	2	-	-	118	20	83	15	118
17	Thondamanagar	-	-	-	2	5	3	2	3	5	42	62	27	9	6	8	9	3	62	51	11	62	8	50	-	2	2	-	62	31	18	13	62	
18	Kanagambigaikulam	-	-	-	1	3	4	3	10	14	53	88	62	10	7	8	1	0	88	66	22	88	11	77	-	-	-	-	88	41	33	14	88	
19	Ambalnagar	-	-	-	14	18	24	21	10	20	10	117	45	22	14	16	8	12	117	95	22	117	46	71	-	-	-	-	117	39	43	35	117	
20	Thiruvaiaru	-	-	-	2	1	4	3	1	2	33	46	16	10	8	8	3	1	46	33	13	46	10	35	-	1	-	46	33	7	6	46		
21	Thiruvaiaru West	-	-	-	1	3	5	4	7	5	17	42	10	11	9	3	5	4	42	29	13	42	8	32	-	1	1	42	12	18	12	42		
22	Ratnapuram	-	-	-	1	3	5	9	6	8	46	87	43	15	11	10	5	3	87	28	59	87	12	72	-	2	1	87	35	26	26	87		
23	Kilinochchi Town	-	-	-	1	3	4	8	5	4	58	88	42	8	6	12	14	6	88	61	27	88	20	61	-	1	5	88	47	31	10	88		
24	Maruthanagar	-	4	4	14	12	6	5	18	4	43	110	49	41	12	3	2	3	110	74	36	110	12	94	-	4	-	110	41	47	22	110		
25	Pannakandy	-	2	1	2	3	15	8	12	10	6	59	25	22	6	1	5	0	59	45	14	59	20	36	-	3	-	59	21	23	15	59		
26	Kanakapuram	-	1	1	3	3	6	7	13	8	3	45	20	7	7	6	3	2	45	29	16	45	3	41	-	1	-	45	23	12	10	45		
27	Thirunagar South	-	-	-	2	3	6	6	8	10	46	81	31	30	3	5	7	5	81	45	36	81	8	70	-	1	2	81	31	34	16	81		
28	Thirunagar North	-	-	-	3	1	3	3	7	8	40	65	21	9	14	11	6	4	65	35	30	65	12	52	-	1	-	65	34	27	4	65		
29	Kaneshapuram	-	-	-	3	4	3	2	4	8	39	63	29	14	12	6	1	1	63	50	13	63	20	35	-	6	1	63	38	14	11	63		
30	Jeyanthinagar	-	2	3	6	6	3	4	5	6	47	82	32	14	13	12	7	4	82	63	19	82	18	52	-	7	5	82	41	33	8	82		

Table :- 12.1.1

Number of Widows by G.N. Division, Age, Dependency, Assistance, Cause of death of Husband and Income - 2017

Divisional Secretariat:- Karachi

No G.N. Division		Details of Widows																															
		Age wise (No. of Widows)										Dependency Wise (No. of Families)						Relief Assistance wise (No. of Families)		Husband Death causes wise (No. of Families)						Monthly income wise (No. of Families)							
Under 20	21 - 25	26 - 30	31 - 35	36 - 40	41 - 45	46 - 50	51 - 55	56 - 60	> 60	Total	Non	One	Two	Three	Four	Five	Total	Received	Not received	Total	War	Natural	Natural Disaster	Suicide	Accident	Violence	Other	Total	Under Rs.1500	Rs.1501 - 5000	Rs. Over 5000	Total	
31	Periyaparanthan	-	-	2	2	4	5	6	5	42	66	35	21	4	1	3	2	66	48	18	66	22	43	-	-	-	1	-	66	15	27	24	66
32	Uruthirapuram North	-	3	7	6	8	10	9	31	80	66	5	7	2	-	-	80	70	10	80	23	44	2	9	2	-	-	80	39	33	8	80	
33	Uruthirapuram East	-	-	5	6	8	9	11	18	60	117	60	39	9	5	2	2	117	80	37	117	27	90	-	-	-	-	117	43	46	28	117	
34	Uruthirapuram West	-	1	2	1	4	2	6	5	43	64	23	14	8	6	9	4	64	41	23	64	9	54	-	1	-	-	64	24	18	22	64	
35	Sivanagar	-	1	2	5	4	2	4	5	6	31	8	6	9	6	1	1	31	22	9	31	10	17	2	2	-	-	31	13	10	8	31	
36	Ottupulam	-	-	-	4	3	5	4	8	34	64	31	11	9	7	5	1	64	49	15	64	17	41	1	3	1	-	64	22	28	14	64	
37	Puthumurippu	-	2	-	8	6	9	8	10	16	67	33	15	7	6	4	2	67	35	32	67	11	55	-	-	1	-	67	29	25	13	67	
38	Vaddakkachchi	-	-	-	6	2	6	4	10	61	103	48	20	18	10	4	3	103	85	18	103	21	81	-	-	1	-	103	38	48	17	103	
39	Civic Centre	-	-	-	2	2	3	4	5	27	50	16	8	5	9	8	4	50	41	9	50	12	37	-	-	1	-	50	29	13	8	50	
40	Mayavanoor	-	4	2	7	11	6	9	14	99	168	72	38	25	18	7	8	168	119	49	168	25	137	-	4	-	168	43	108	17	168		
41	Ramanathapuram	-	2	3	8	9	21	14	24	57	165	49	31	29	26	21	9	165	119	46	165	34	130	-	-	1	-	165	74	73	18	165	
42	Mavadiamman	-	2	2	3	4	6	8	10	33	76	21	17	12	9	8	9	76	46	30	76	18	52	-	3	-	76	29	34	13	76		
Total		1	151	41	219	257	323	288	388	423	1731	1520	735	515	471	294	187	3722	2711	1011	3722	828	2722	4	53	98	17	0	3722	1512	1563	647	3722

Table :- 12.1.2

Number of Widows by G.N. Division, Age, Dependency, Assistance, Cause of death of Husband and Income - 2017

Divisional Secretariat:- Kandawalai

No.	G.N. Division	Details of Widows																	Monthly income wise (No. of Families)															
		Age wise (No. of Widows)										Dependency Wise (No. of Families)					Relief Assistance wise (No. of Families)		Husband Death causes wise (No. of Families)															
		Under 20	21 - 25	26 - 30	31 - 35	36 - 40	41 - 45	46 - 50	51 - 55	56 - 60	> 60	Total	Non	One	Two	Three	Four	Five	Total	Received	Not received	Total	War	Natural	Natural Disaster	Suicide	Accident	Violence	Other	Total	Under Rs.1500	Rs.1501 - 5000	RS. Over 5000	Total
1	Kumarapuram	-	-	1	1	2	6	7	9	11	48	85	44	13	10	11	5	2	85	62	23	85	20	35	5	4	3	18	-	85	45	26	14	85
2	Paranthan	-	-	1	6	12	10	13	12	13	78	145	-	74	32	25	12	2	145	120	25	145	39	56	-	6	8	36	-	145	85	40	20	145
3	Umaliyapuram	-	1	-	4	4	1	2	4	7	22	45	22	8	13	2	-	-	45	30	15	45	13	14	-	2	4	12	-	45	16	26	3	45
4	Elephantpass	-	-	-	-	-	-	-	-	1	3	4	-	2	-	-	-	-	4	3	1	4	-	-	-	-	-	4	-	4	3	1	-	4
5	Thaduvankoddi	-	-	1	1	1	1	1	1	1	6	12	2	4	4	1	1	1	12	10	2	12	8	1	-	-	-	3	-	12	7	4	1	12
6	Korakankaddu	-	1	4	2	7	10	8	12	39	83	26	9	20	13	9	6	83	65	18	83	37	22	1	1	3	19	-	83	22	47	14	83	
7	Uriyan	-	1	1	2	3	4	3	5	20	39	18	7	7	5	1	1	39	30	9	39	22	5	1	-	-	11	-	39	22	12	5	39	
8	Murasumoodai	-	1	2	3	1	4	5	7	25	48	30	5	6	3	2	2	48	40	8	48	10	20	-	1	1	16	-	48	17	28	3	48	
9	Kandawalai	-	1	2	1	1	3	3	5	53	74	31	14	13	7	8	1	74	60	14	74	19	40	2	1	2	10	-	74	32	33	9	74	
10	Periyakulam	-	1	2	3	2	5	6	6	9	18	52	25	13	12	1	1	-	52	20	32	52	15	23	2	2	1	9	-	52	26	21	5	52
11	Kaimadunagar	-	1	5	6	5	16	17	23	45	118	58	24	21	11	3	1	118	100	18	118	48	32	2	2	5	31	-	118	68	32	18	118	
12	Tharumapuram west	-	-	1	1	2	4	5	7	11	17	48	25	7	5	5	1	48	30	18	48	17	17	1	1	2	11	-	48	23	14	11	48	
13	Tharumapuram east	-	-	1	4	6	6	5	11	13	39	85	52	14	17	2	-	-	85	72	13	85	22	43	1	1	17	-	85	56	22	7	85	
14	Puliyampookanal	-	1	2	5	5	3	4	4	5	32	61	21	22	6	4	2	61	45	16	61	18	28	1	1	2	12	-	61	33	28	-	61	
15	Punnauneravi	-	3	4	12	17	14	15	18	16	51	150	53	32	29	21	10	5	150	120	30	150	76	55	2	4	3	10	-	150	82	41	27	150
16	Piramanthararu	-	-	2	5	7	12	11	16	20	45	118	39	12	11	13	24	19	118	103	15	118	35	57	1	4	5	16	-	118	59	46	13	118
Total		0	8	19	55	72	81	106	126	159	541	1167	424	274	203	137	87	42	1167	910	257	1167	399	448	18	27	40	235	0	1167	596	421	150	1167

Table :- 12.1.4

Number of Widows by G.N. Division, Age, Dependency, Assistance, Cause of death of Husband and Income - 2017

Divisional Secretariat:- Pachchilalaipalli

No.	G.N. Division	Details of Widows																		Monthly income wise (No. of Families)														
		Age wise (No. of Widows)										Dependency Wise (No. of Families)				Relief Assistance wise (No. of Families)				Husband Death causes wise (No. of Families)				Total										
		Under 20	21 - 25	26 - 30	31 - 35	36 - 40	41 - 45	46 - 50	51 - 55	56 - 60	> 60	Total	Non	One	Two	Three	Four	Five	Total	Received	Not received	Total	War	Natural	Natural Disaster	Suicide	Accident	Violence	Other	Total	Under Rs.1500	Rs.1501 - 5000	Rs. Over 5000	Total
1	Kovilvayal			1	1	2	1	6	4	24	39	24	3	6	3	1	2	39	36	3	39	8	24		4	1	1	1	1	39		6	33	39
2	Iyakkachchi	2	1	2	2	2	3	6	23	39	17	14	4	4	4			39	39	-	39	8	26		2	2	1	1	39		17	22	39	
3	Muhavil		2	4	2	3	1	3	22	37	14	11	5	3	2	2		37	35	2	37	15	20		1	1	1	37		35	2	37		
4	Masar				1	2	1	2	7	20	30	25	2	2	1			30	29	1	30	3	22		3	1	1	30		19	11	30		
5	Soranpattu			1	2	1		5	22	36	18	10	3	3	2			36	36		36	9	21		1	3	2	36		30	6	36		
6	Tharmakkeny		1		4	4		2	3	14	28	11	6	5	4	2		28	26	2	28	8	15		1	4		28		19	9	28		
7	Puloppalai		1		3			8	6	31	49	22	2	3	1			49	37	12	49	12	31		1	5		49		27	22	49		
8	Mullaiyadi		1		3	2	5	5	1	16	30	13	5	4	4	3	1	30	26	4	30	7	19		1	2	1	30		25	5	30		
9	Thampakamam		1		3	1	2	2	6	12	35	62	34	17	5	5	1	62	58	4	62	16	39		4	2	1	62		24	38	62		
10	Palaithown			2	1			2	1	23	29	19	5	4	1			29	20	9	29	7	21		1			29		19	10	29		
11	Puloppalai west					1	3	2	1	22	29	15	6	5	1	1	1	29	28	1	29	12	13		1	3		29		19	10	29		
12	Allippalai				2	2		2	5	9	20	10	3	3	3	1	20	20	20	4	20	4	14		1	1		20		8	12	20		
13	Kachcharveli				1	1	1	5	4	15	27	19	5	2	1	27	23	4	27	3	4	3	23		1			27		20	7	27		
14	Arasarkeny			2	2	2	2	4	1	7	20	5	7	4	2	1	1	20	20	20	8	9			2	1		20		19	1	20		
15	Itthavil		1		1	2	4	3	6	25	42	18	12	4	6	2	42	39	3	42	7	29		2	2	1	1	42		40	2	42		
16	Muhamalai		1		1	2	2	5	16	27	13	4	6	1	3	3	27	27	27	6	27	6	19		1	1	1	27		24	3	27		
17	Vempodukeny			1				3	2	6	12	5	1	3	3		12	11	1	12	1	9		1	1	1	1	12		6	6	12		
18	Kilaly		1		2	1	2	2	6	29	43	19	13	5	2	4	43	40	3	43	3	39		1	1		1	43		40	3	43		
Total		0	3	6	14	25	29	59	78	359	599	301	145	72	45	27	9	599	550	49	599	137	393	0	25	30	9	5	599	0	397	202	599	

Table :- 12.2

Number of Women Headed Families by D.S Division, Age, Dependency, Assistance, Cause of husband death and Income in Kilinochchi District - 2017

		Details of Women Headed																																	
		Age wise (No. of WomenHeaded)										Dependency Wise (No. of Families)					Relief Assistance wise (No. of Families)			Women Headed causes wise (No. of Families)							Monthly income wise (No. of Families)								
No	D.S Division	Under 20	21 - 25	26 - 30	31 - 35	36 - 40	41 - 45	46 - 50	51 - 55	56 - 60	> 60	Total	Non	One	Two	Three	Four	Five	Total	Received	Not received	Total	War	Natural	Natural Disaster	Suicide	Accident	Divorce	Separate	Other	Total	Under Rs.1500	Rs.1501 - 5000	Rs. Over 5000	Total
		1	Karachchi	16	121	120	331	376	462	517	482	516	1888	4829	1841	865	710	641	480	292	4829	3306	1523	4829	828	13	2675	42	80	45	810	308	4829	2035	2265
2	Kandawalai	11	38	58	104	122	137	138	147	175	698	1628	553	360	294	219	130	72	1628	1174	454	1628	399	448	18	27	40	22	408	266	1628	729	693	206	1628
3	Poonakari	8	46	47	90	101	141	130	173	163	393	1292	405	290	268	141	108	80	1292	1292		1292	208	23	519	25	4	219	294	1292	767	399	126	1292	
4	Pachchilaipalli	2	5	16	34	57	50	65	89	112	402	832	360	212	120	75	44	21	832	783	49	832	137	393	25	30	3	183	61	832	399	433	832		
Total		37	210	241	559	656	790	850	891	966	3381	8581	3159	1727	1392	1076	762	465	8581	6555	2026	8581	1572	877	3212	119	154	70	1620	929	8581	3531	3756	1294	8581

Source:- All Divisional Secretariat, Kilinochchi

Table :- 12.2.1

Number of Women Headed Families by G.N. Division, Age, Dependency, Assistance, Cause of husband death and Income -2017

Divisional Secretariat:- Karachi

No	G.N. Division	Details of Women Headed																	Monthly income wise (No. of Families)																	
		Age wise (No. of WomenHeaded)								Dependency Wise (No. of Families)									Relief Assistance wise (No. of Families)				Women Headed causes wise (No. of Families)													
		Under 20	21 - 25	26 - 30	31 - 35	36 - 40	41 - 45	46 - 50	51 - 55	56 - 60	> 60	Total	Non	One	Two	Three	Four	Five	Total	Received	Not received	Total	War	Natural	Natural	Suicide	Accident	Divorce	Separate	Other	Total	Under Rs.1500	Rs.1501 - 5000	Rs. Over 5000	Total	
1	Vannerkulam	1	3	2	7	8	15	6	41	83	29	15	13	16	10	0	83	80	3	83	9	61											30	28	25	83
2	Anaivilunthan	6	8	12	15	15	18	16	3	105	23	13	16	26	21	6	105	71	34	105	22	49											38	65	2	105
3	Kannakaipuram	10	8	6	7	3	1	6	7	65	16	11	10	12	9	7	65	45	20	65	6	21											42	22	1	65
4	Skanthapuram	4	6	17	20	15	20	10	13	140	42	24	16	23	21	14	140	124	16	140	35	81				7	3						69	60	11	140
5	Akkrayanankulam	13	15	14	12	14	14	7	12	146	37	14	34	25	23	13	146	109	37	146	19	79				3	9	3	28				82	49	15	146
6	Konavil	6	4	35	30	32	30	14	10	183	13	22	18	73	26	31	183	172	11	183	37	91				5	12	8	28				30	128	25	183
7	Ponnagar	8	9	25	18	16	18	15	9	160	43	28	37	32	12	8	160	98	62	160	22	74				2	1	2	41				56	82	22	160
8	Bharathipuram	4	5	7	12	15	8	15	20	164	35	29	27	28	31	14	164	109	55	164	22	80											77	68	19	164
9	Malayalapuram	1	2	3	8	10	8	6	7	107	47	21	15	18	4	2	107	85	22	107	21	59											54	48	5	107
10	Vivekanandanagar	1	3	4	5	5	8	7	5	127	87	25	9	4	1	1	127	64	63	127	18	76				2	5	19	7				53	63	11	127
11	Krishnapuram	7	5	17	20	18	18	17	15	134	39	18	23	24	19	11	134	95	39	134	49	50											60	64	10	134
12	Uthayanagar East	1	2	17	10	12	12	15	15	171	71	50	34	12	2	2	171	90	81	171	47	86											38	95	38	171
13	Uthayanagar West	1	1	5	10	14	14	18	28	140	73	17	19	14	11	6	140	74	66	140	16	91											54	78	8	140
14	Ambalkulam	2	1	4	4	6	7	15	23	152	58	27	22	16	18	11	152	63	89	152	27	92				1	3	16	13				53	89	10	152
15	Selvanagar	2	1	1	5	5	13	20	11	153	39	20	23	34	23	14	153	115	38	153	26	95											94	52	7	153
16	Ananthapuram	3	1	13	10	10	10	14	24	161	54	38	24	16	18	11	161	115	46	161	17	94				2	2	35	11				17	132	12	161
17	Thondamanagar			5	4	3	2	7	2	68	25	12	9	11	6	5	68	56	12	68	8	36				2	3	9	10				26	36	6	68

Table :- 12.2.2

Number of Women Headed Families by G.N. Division, Age, Dependency, Assistance, Cause of husband death and Income -2017

Divisional Secretariat:- Kandawalai

No.	G.N. Division	Details of Women Headed																				Monthly income wise (No. of Families)												
		Age wise (No. of WomenHeaded)										Dependency Wise (No. of Families)					Relief Assistance wise (No. of Families)			Women Headed causes wise (No. of Families)							Under Rs.1500			Rs.1501 - 5000	Rs. Over 5000	Total		
		Under 20	21 - 25	26 - 30	31 - 35	36 - 40	41 - 45	46 - 50	51 - 55	56 - 60	> 60	Total	Non	One	Two	Three	Four	Five	Total	Received	Not received	Total	War	Natural	Natural Disaster	Suicide	Accident	Divorce	Separate	Other	Total	Under Rs.1500	Rs.1501 - 5000	Rs. Over 5000
1	Kumarapuram	1	1	3	4	7	8	10	14	52	100	57	15	10	12	5	1	100	76	24	100	20	35	5	4	3	1	14	18	100	55	30	15	100
2	Paranthan	5	10	12	17	17	18	19	21	90	209	16	80	52	37	18	6	209	160	49	209	39	56	6	8	4	51	45	209	92	72	45	209	
3	Umaiyalpuram	4	5	7	4	5	6	6	7	33	83	8	30	21	14	4	6	83	50	33	83	13	14	2	4	1	35	14	83	60	20	3	83	
4	Elephantpass					1	1	1	2	3	8	1	1	1	3	2	8	8	6	2	8	0	0	0			4	4	8	4	2	2	8	
5	Thaduankoddi					1	2	2	1	2	17	2	6	6	2	1	17	14	3	17	8	1	1	4	4	4	4	4	17	10	6	1	17	
6	Korakankaddu	2	2	5	8	8	7	12	14	49	107	34	9	26	12	16	10	107	83	24	107	37	22	1	3	1	24	18	107	24	69	14	107	
7	Uriyan	5	7	7	6	7	6	5	7	13	63	27	13	9	6	4	4	63	42	21	63	22	5	1		24	11	63	27	31	5	63		
8	Murasumodai	1	1	1	3	5	5	6	9	39	69	33	11	10	11	2	2	69	49	20	69	10	20	1	1	2	16	19	69	10	56	3	69	
9	Kandawalai	1	2	4	5	5	7	7	9	58	98	40	19	19	9	8	3	98	72	26	98	19	40	2	2	2	20	14	98	20	60	18	98	
10	Periyakulam	4	5	8	8	15	16	10	14	25	105	53	30	13	7	2	105	56	49	105	15	32	2	2	1	3	50	9	105	53	45	7	105	
11	Kalimedunagar	2	1	2	11	12	17	18	14	17	79	74	37	32	19	8	3	173	125	48	173	48	32	2	5	4	50	32	173	88	72	13	173	
12	Tharumapuram west	5	5	7	6	7	2	3	2	3	21	61	29	11	8	4	1	61	41	20	61	17	17	1	2	13	11	61	30	23	8	61		
13	Tharumapuram east			1	2	5	5	6	7	16	55	52	14	17	11	3	97	85	12	97	22	43	1	1	1	1	11	17	97	41	41	15	97	
14	Puliyampookanai	3	5	8	10	5	6	8	7	33	85	29	28	8	8	7	5	85	61	24	85	18	28	1	2	1	23	12	85	48	36	1	85	
15	Punnauneeravi	4	4	18	18	23	15	19	18	75	194	65	38	39	28	16	8	194	137	57	194	76	55	2	4	3	2	37	15	194	97	51	46	194
16	Piramanthanaru	2	4	14	13	12	14	20	15	65	159	34	18	23	34	29	21	159	117	42	159	35	57	1	4	5	2	32	23	159	70	79	10	159
11	38	58	104	122	137	138	147	175	698	1628	553	360	294	219	130	72	1628	1174	454	1628	399	448	18	27	40	22	408	266	1628	729	693	206	1628	
	Total																																	

Table :- 12.2.3

Number of Women Headed Families by G.N. Division, Age, Dependency, Assistance, Cause of husband death and Income -2017

Divisional Secretariat:- Poonakari

No.	G.N. Division	Details of Women Headed																								Monthly income wise (No. of Families)							
		Age wise (No. of Women Headed)												Dependency Wise (No. of Families)						Relief Assistance wise (No. of Families)			Women Headed causes wise (No. of Families)						Total	Rs. Over 5000	Rs.1501 - 5000	Under Rs.1500	
		Under 20	21 - 25	26 - 30	31 - 35	36 - 40	41 - 45	46 - 50	51 - 55	56 - 60	> 60	Total	Non	One	Two	Three	Four	Five	Total	Received	Not received	Total	War	Natural	Natural Disaster	Suicide	Accident	Divorce					Separate
1	Nallur	2	14	16	15	14	13	16	14	13	13	130	34	34	29	22	6	5	130	130	-	130	12	-	59	28	31	130	49	48	33	130	
2	Alankerny					2	1			8	11	8	1	2				11	11	-	11			11			11		11			11	
3	Kollakurichchi	1	3	4	2	4	5	6	7	15	47	9	10	8	11	9	9	47	47	-	47	7	1	23	12	4	47	20	20	7	47		
4	Cheddiyakurichchi	1	3	4	3	4	5	9	7	21	55	24	10	11	6	3	1	55	55	-	55	8	25	25	9	13	55	23	21	11	55		
5	Gnanimadam	1	1	1	1	3	1	2	2	15	26	18	1	3	4	26	26	26	26	-	26	2	15	4	5	26	17	6	3	26			
6	Madduvilnadu East					2	3	3	2	11	21	10	5	3	1	1	1	21	21	-	21	7	8	2	4	21	7	12	2	21			
7	Pallikuda	3	13	8	15	16	18	13	35	20	41	182	37	50	36	12	24	23	182	182	-	182	32	5	106	21	18	182	144	28	10	182	
8	Madduvilnadu West	2	1	4	2	8	10	5	6	10	48	15	4	16	6	4	3	48	48	-	48	6	25	6	11	48	30	15	3	48			
9	Paramankirai	1	2	4	4	5	3	7	3	15	40	20	8	4	4	3	1	40	40	-	40	10	1	19	2	8	40	26	12	2	40		
10	Gowatharimunai	1						7	5	13	26	8	13	5	5	26	26	26	26	-	26	7	2	7	3	7	26	10	12	4	26		
11	Jeyapuram North					3	4	2	9	7	14	44	13	15	4	3	3	44	44	-	44	6	11	4	6	11	44	10	31	3	44		
12	Jeyapuram South	1	3	4	2	4	5	4	4	16	43	15	3	11	4	6	4	43	43	-	43	6	22	4	11	43	12	24	7	43			
13	Kariyalainagapadauvan	2	3	7	8	15	8	15	18	51	127	58	33	18	10	4	4	127	127	-	127	24	59	18	26	127	75	31	21	127			
14	Pallavarajankaddu					4	8	6	15	10	13	62	15	18	27	2	2	62	62	-	62	12	1	9	28	12	62	28	30	4	62		
15	Mulankavil	1	1	8	12	11	9	7	16	3	69	12	4	27	4	8	14	69	69	-	69	24	5	25	5	8	69	30	32	7	69		
16	Nachchikuda	2	3	8	10	12	16	15	17	38	121	11	38	36	13	17	6	121	121	-	121	8	3	23	20	67	121	93	27	1	121		
17	Kiranchi	4	3	7	7	10	10	9	10	37	97	42	22	15	12	4	2	97	97	-	97	13	1	44	15	24	97	80	15	2	97		
18	Ponnaveili	2	4	4	4	13	9	6	13	26	81	25	7	8	15	24	2	81	81	-	81	12	1	28	17	22	81	72	8	1	81		
19	Iranaimathanagar	1	1	2	1	3	5	4	7	5	33	62	31	15	6	7	1	62	62	-	62	12	3	25	9	12	62	41	16	5	62		
Total		8	46	47	90	101	141	130	173	163	393	1292	405	290	268	141	108	80	1292	1292	0	1292	208	23	519	4	219	294	1292	767	399	126	1292

Table :12.3

Number of Disabled Person and Type of Disability in Kilinochchi District- 2017

No	Divisional Secretariat	Reason for Disable					Total	Person who lost								Total
		Natural(On Birth)	War	Disease	Accident	Disaster		One Leg	Two Leg	One Hand	Two Hand	One Eye	Two Eyes	Completely Disable	Other	
1	Karachchi	370	599	0	0	391	1360	415	11	160	14	111	54	68	527	1360
2	Kandawalai	133	366	112	0	0	611	96	8	30	11	49	12	9	396	611
3	Poonakary	205	297	0	0	143	645	196	46	113	11	39	33	45	162	645
4	Pachchilaipalli	77	199	35	0	118	429	52	37	24	3	32	18	64	199	429
Total		785	1461	147	0	652	3045	759	102	327	39	231	117	186	1284	3045

Table : 12.3.1

Number of Disabled Person by GN Division and Type of Disability - 2017

Divisional Secretariat-Kandawalai

No	G.N. Division	Reason for Disable					Total	Person who lost								Total
		Natural(On Birth)	War	Disease	Accident	Disaster		One Leg	Two Leg	One Hand	Two Hand	One Eye	Two Eyes	Completely Disable	Other	
1	Kumarapuram	6	24	7			37	5	1	1	1	4			25	37
2	Paranthan	11	33	15			59	11	1	3		8	2		34	59
3	Umaiypuram	3	8	2			13	2							11	13
4	Elephantpass	1	3				4					1			3	4
5	Thadduvankoddy	2	2				4								4	4
6	Korakkankaddu	15	27	13			55	8	1	1	6		1		38	55
7	Uriyan	7	11	9			27	3		2		2	1		19	27
8	Murasumoddai	6	17	1			24	6		1		3			14	24
9	Kandawalai	11	16	12			39	2		1			2	2	32	39
10	Periyakulam	15	25	4			44	4		1		3	2		34	44
11	Kalmadunagar	14	43	8			65	13	2	5		9			38	65
12	Tharmapuram West	2	12	10			24	6		1	1	3			13	24
13	Tharmapuram East	13	24	5			42	8		2		1	2	2	27	42
14	Puliyampokkanai	4	27	6			37	1		1		1			34	37
15	Punnaineeravi	14	63	13			90	18	2	5		5	3	1	55	90
16	Piramantharu	9	31	7			47	9	1	8	1	9		3	15	47
Total		133	366	112	0	0	611	96	8	30	11	49	12	9	396	611

Table : 12.3.2

Number of Disabled Person by GN Division and Type of Disability - 2017

Divisional Secretariat:-Karachchi

No.	G.N. Division	Reason for Disable					Person who lost								Total	
		Natural (On Birth)	War	Disease	Accident	Disaster	Total	One Leg	Two Leg	One Hand	Two Hand	One Eye	Two Eyes	Completely Disable		Other
1	Vannerikulam	4	9			12	25	13		3		3	1	4	1	25
2	Anaivilunthan	4	2			10	16	2		1		1	2	1	9	16
3	Kannakaipuram	4	5			18	27	4		1		1	2	1	18	27
4	Skanthapuram	7	3			15	25	4		3		3	1	1	13	25
5	Akkarayankulam	5	20			5	30	3	1	3	2	2	4	1	14	30
6	Konavil	4	2			19	25	4		1		9	2	2	7	25
7	Ponnagar	11	16			15	42	18	2	10		1	1	3	7	42
8	Parathipuram	16	9			19	44	15		12			4	11	2	44
9	Malayalapuram	10	16			10	36	15		6		5	4	2	4	36
10	Vivekanandanagar	6	10			5	21	10		2		2		2	5	21
11	Krishnapuram	20	30			4	54	30		2	3	4	5		10	54
12	Uthayanagar East	4	4			3	11	6		1	1		1		2	11
13	Uthayanagar West	13	7			20	40	22	1	7		4			6	40
14	Ambalkulam	10	20			19	49	14		10		4	2	1	18	49
15	Selvanagar	9	41			14	64	22	2	8	1	3	1		27	64
16	Ananthapuram	15	12			5	32	6		3	2	1		7	13	32
17	Thondamanagar	8	3			3	14	5		1					8	14
18	Kanagambigaikulam	11	19			6	36	8		13		3		2	10	36
19	Ambalnagar	13	8			8	29	13		1		1	5	3	6	29
20	Thiruvaiaru	2	10			2	14	9		1		1		1	2	14
21	Thiruvaiaru West	3	16			3	22	14		1		2		1	4	22

Number of Disabled Person by GN Division and Type of Disability - 2017

Divisional Secretariat:-Karachchi

No.	G.N. Division	Reason for Disable					Person who lost							Total		
		Natural (On Birth)	War	Disease	Accident	Disaster	Total	One Leg	Two Leg	One Hand	Two Hand	One Eye	Two Eyes		Completely Disable	Other
22	Ratnapuram	3	2			4	9	3				2		1	3	9
23	Kilinochchi Town	11	3			2	16	9	1		1				5	16
24	Maruthanagar	15	12			6	33	13	1	6	1	1			11	33
25	Pannakandy	9	20			19	48	18		8	1	3	2		16	48
26	Kanakapuram	3	16			7	26	7		1		1			17	26
27	Thirunagar South	8	10			3	21	10		2				2	7	21
28	Thirunagar North	4	19			2	25	8				1	1	1	14	25
29	Kaneshapuram	6	13			2	21	7		2			3		9	21
30	Jeyanthinagar	8	19			20	47	17		9		2	4	3	12	47
31	Periyaparanthan	13	17			4	34	14		9		2	4	2	3	34
32	Uruthirapuram North	17	9			8	34	15		5			1		13	34
33	Uruthirapuram East	10	24			10	44	4	2		1	4	2	1	30	44
34	Uruthirapuram West	8	12			10	30	5	1	1				8	15	30
35	Sivanagar	10	28			15	53	7		2		6		3	35	53
36	Ottupulam	15	45			12	72	4		13		4	1	1	49	72
37	Puthumurippu	3	15			3	21	7		1		2		1	10	21
38	Vaddakkachchi	3	23			14	40	10		2		9	1	1	17	40
39	Civic Centre	1	9			4	14	3		2		1			8	14
40	Mayavanoor	18	2			13	33	6		4		6			17	33
41	Ramanathapuram	17	31			12	60	8		1	2	11		1	37	60
42	Mavadiamman	9	8			6	23	3	1	1		5			13	23
Total		370	599	0	0	391	1360	415	11	160	14	111	54	68	527	1360

Table : 12.3.3

Number of Disabled Person by GN Division and Type of Disability - 2017

Divisional Secretariat : Poonakari

No.	G.N. Division	Reason for Disable					Person who lost								Total	
		Natural(On Birth)	War	Desease	Accident	Deseaser	Total	One Leg	Two Leg	One Hand	Two Hand	One Eye	Two Eyes	Completely Disable		Other
1	Nallur	22	36				58	26	3	13	2	2		2	10	58
2	Alankerny	1	3				4	1		1					2	4
3	Kollakurichchi	12	9			6	27	7	2	5		1	2	2	8	27
4	Cheddiyakurichchi	3	6			8	17	2	2	2	2	4		4	1	17
5	Gnanimadam	10	7				17	9	1	1			1	1	4	17
6	Madduvilnadu East	1	1				2								2	2
7	Pallikuda	30	40			10	80	32	4	16	2	1	2	3	20	80
8	Madduvilnadu West	5	14			4	23	4	3	3	1	3		3	6	23
9	Paramankirai	4	7				11	3	1			1	1	1	4	11
10	Gowatharimunai	11	4			2	17	4	2	3			1	2	5	17
11	Jeyapuram North	5	14			8	27	8	5	3		1		3	7	27
12	Jeyapuram South	2	18			6	26	10	4	7		1		2	2	26
13	Kariyalainagapaaduvan	19	28			13	60	26	2	8	1	3	7	2	11	60
14	Pallavarajankaddu	4	8			27	39	4	4	7		1	4	2	17	39
15	Mulankavil	14	18			11	43	11	3	5		5	3	4	12	43
16	Nachchikuda	25	18			5	48	9	6	8		6	3	6	10	48
17	Kiranchi	13	37			17	67	20	1	12		3	1	4	26	67
18	Ponnaveli	9	12			13	34	10	2	6	2		6		8	34
19	Iranaithevu	15	17			13	45	10	1	13	1	7	2	4	7	45
Total		205	297	0	0	143	645	196	46	113	11	39	33	45	162	645

Table: 12.3.4

Number of Disabled Person by GN Division and Type of Disability - 2017

Divisional Secretariat:- Pachchilaipalli

No.	G.N. Division	Reason for Disable						Person who lost								Total
		Natural(On Birth)	War	Disease	Accident	Disaster	Total	One Leg	Two Leg	One Hand	Two Hand	One Eye	Two Eyes	Completely Disable	Other	
1	Kovilvayal	3	12	3		7	25	0	1	0		3	1	2	18	25
2	Iyakkachchi	8	6	6		10	30	3	1	1		4	1	1	19	30
3	Muhavil		10			6	16	3		2		1	2	3	5	16
4	Masar	1	7	1		8	17	3	2			1		1	10	17
5	Soranpattu	7	9	1		9	26	4	0			4	1	3	14	26
6	Tharmakkeny	10	22	0		7	39	3	3	2		7	1	1	22	39
7	Puloppalai	7	20	4		11	42	7	2	5		1	3	6	18	42
8	Mullaiyadi	1	5	1		14	21		1			1		6	13	21
9	Thampakamam	5	39	2		5	51	7	11	4	1	1	2	11	14	51
10	Palaitown	4	2	2		2	10		1	1	1	1		2	4	10
11	Puloppalai west	4	9			6	19	2	1	3		2		2	9	19
12	Allippalai	3	13	2			18	2	1				4	3	8	18
13	Kachcharveli	3	4	2		2	11	1	2			3		2	3	11
14	Arasarkeny	2	7	1		2	12	5	1			1		2	3	12
15	Itthavil	7	7	3		6	23	4	7			1	1	5	5	23
16	Muhamalai	3	10	2		4	19	3		4	1			6	5	19
17	Vempodukeny	1	2			7	10	1		1		1	1	2	4	10
18	Kilaly	8	15	5		12	40	4	3	1			1	6	25	40
Total		77	199	35	0	118	429	52	37	24	3	32	18	64	199	429

Table : 12.4

Issue of Relief Dry Ration in Kilinochchi District- 2017

No.	G.N. Division	Samurdhi								Total Amount
		No.of Families according to Samurdhi Assistance								
		1, 2	Rs.1500.00	3,4	Rs.2500.00	5 and above	Rs.3500.00	Total Number of Families		
1	Karachchi	1197	1,795,500.00	994	2,485,000.00	3934	13,769,000.00	6125	18,049,500.00	
2	Kandawalai	914	1,371,000.00	386	965,000.00	1230	4,305,000.00	2530	6,641,000.00	
3	Poonakary	564	846,000.00	338	845,000.00	1099	3,846,500.00	2001	5,537,500.00	
4	Pachchilapalli	314	471,000.00	147	367,500.00	444	1,554,000.00	905	2,392,500.00	
Total		2989	4,483,500.00	1865	4,662,500.00	6707	23,474,500.00	11561	32,620,500.00	

Table : 12.4.1

Issue of Relief Dry Ration by GN Division - 2017

Divisional Secretariat-Kandawalai

No.	G.N. Division	Samurdhi							Total Amount
		No. of Families according to Samurdhi Assistance							
		1, 2	Rs.1500.00	3, 4	Rs.2500.00	5 and above	Rs.3500.00	Total Number of Families	
1	Kumarapuram	52	78,000.00	16	40,000.00	66	231,000.00	134	349,000.00
2	Paranthan	97	145,500.00	40	100,000.00	70	245,000.00	207	490,500.00
3	Umaiyalpuram	28	42,000.00	15	37,500.00	41	143,500.00	84	223,000.00
4	Elehandpass	22	33,000.00	4	10,000.00	15	52,500.00	41	95,500.00
5	Thadduvankoddy	47	70,500.00	15	37,500.00	47	164,500.00	109	272,500.00
6	Korakkankaddu	26	39,000.00	16	40,000.00	38	133,000.00	80	212,000.00
7	Uriyan	38	57,000.00	14	35,000.00	47	164,500.00	99	256,500.00
8	Murasumoddai	39	58,500.00	18	45,000.00	40	140,000.00	97	243,500.00
9	Kandawalai	42	63,000.00	17	42,500.00	48	168,000.00	107	273,500.00
10	Periyakulam	79	118,500.00	36	90,000.00	97	339,500.00	212	548,000.00
11	Kalmanunagar	36	54,000.00	17	42,500.00	53	185,500.00	106	282,000.00
12	Tharmapuram West	47	70,500.00	19	47,500.00	74	259,000.00	140	377,000.00
13	Tharmapuram East	71	106,500.00	26	65,000.00	77	269,500.00	174	441,000.00
14	Puliyampokkanai	108	162,000.00	53	132,500.00	247	864,500.00	408	1,159,000.00
15	Punnaineeravi	103	154,500.00	51	127,500.00	189	661,500.00	343	943,500.00
16	Piramantharu	79	118,500.00	29	72,500.00	81	283,500.00	189	474,500.00
	Total	914	1,371,000.00	386	965,000.00	1,230	4,305,000.00	2,530	6,641,000.00

Table : 12.4.2

Issue of Relief Dry Ration by GN Division - 2016

Divisional Secretariat:-Karachchi

No.	G.N. Division	Samurdhi						Total Amount	
		No. of Families according to Samurdhi Assistance							
		1, 2	Rs.1500.00	3, 4	Rs.2500.00	5 and above	Rs.3500.00		Total Number of Families
1	Vannerikulam	37	55500.00	25	62500.00	98	343000.00	160	461,000.00
2	Anaivilunthan	27	40500.00	18	45000.00	88	308000.00	133	393,500.00
3	Kannakaipuram	23	34500.00	16	40000.00	71	248500.00	110	323,000.00
4	Skanthapuram	32	48000.00	37	92500.00	153	535500.00	222	676,000.00
5	Akkarayankulam	41	61500.00	21	52500.00	113	395500.00	175	509,500.00
6	Konavil	29	43500.00	28	70000.00	213	745500.00	270	859,000.00
7	Ponnagar	21	31500.00	15	37500.00	90	315000.00	126	384,000.00
8	Parathipuram	20	30000.00	19	47500.00	164	574000.00	203	651,500.00
9	Malayalapuram	45	67500.00	20	50000.00	84	294000.00	149	411,500.00
10	Vivekanandanagar	20	30000.00	26	65000.00	100	350000.00	146	445,000.00
11	Krishnapuram	40	60000.00	24	60000.00	100	350000.00	164	470,000.00
12	Uthayanagar East	26	39000.00	26	65000.00	113	395500.00	165	499,500.00
13	Uthayanagar West	28	42000.00	28	70000.00	135	472500.00	191	584,500.00
14	Ambalkulam	44	66000.00	27	67500.00	125	437500.00	196	571,000.00
15	Selvanagar	56	84000.00	36	90000.00	134	469000.00	226	643,000.00
16	Ananthapuram	26	39000.00	25	62500.00	89	311500.00	140	413,000.00
17	Thondamanagar	12	18000.00	12	30000.00	46	161000.00	70	209,000.00
18	Kanagambigaikulam	22	33000.00	31	77500.00	70	245000.00	123	355,500.00
19	Ambalnagar	43	64500.00	36	90000.00	163	570500.00	242	725,000.00
20	Thiruvaiaaru	16	24000.00	14	35000.00	49	171500.00	79	230,500.00
21	Thiruvaiaaru West	23	34500.00	23	57500.00	51	178500.00	97	270,500.00

Issue of Relief Dry Ration by GN Division - 2016

Divisional Secretariat:-Karachchi

No.	G.N. Division	Samurdhi							Total Amount
		No.of Families according to Samurdhi Assistance							
		1, 2	Rs.1500.00	3, 4	Rs.2500.00	5 and above	Rs.3500.00	Total Number of Families	
22	Ratnapuram	26	39000.00	15	37500.00	57	199500.00	98	276,000.00
23	Kilinochchi Town	29	43500.00	22	55000.00	56	196000.00	107	294,500.00
24	Maruthanagar	38	57000.00	29	72500.00	70	245000.00	137	374,500.00
25	Pannakandy	39	58500.00	17	42500.00	55	192500.00	111	293,500.00
26	Kanakapuram	7	10500.00	18	45000.00	28	98000.00	53	153,500.00
27	Thirunagar South	23	34500.00	30	75000.00	51	178500.00	104	288,000.00
28	Thirunagar North	28	42000.00	26	65000.00	77	269500.00	131	376,500.00
29	Kaneshapuram	17	25500.00	16	40000.00	42	147000.00	75	212,500.00
30	Jeyanthinagar	32	48000.00	28	70000.00	105	367500.00	165	485,500.00
31	Periyaparanthan	11	16500.00	16	40000.00	87	304500.00	114	361,000.00
32	Uruthirapuram North	31	46500.00	23	57500.00	83	290500.00	137	394,500.00
33	Uruthirapuram East	16	24000.00	24	60000.00	84	294000.00	124	378,000.00
34	Uruthirapuram West	21	31500.00	30	75000.00	81	283500.00	132	390,000.00
35	Sivanagar	30	45000.00	20	50000.00	53	185500.00	103	280,500.00
36	Ottupulam	22	33000.00	15	37500.00	86	301000.00	123	371,500.00
37	Puthumurippu	27	40500.00	15	37500.00	94	329000.00	136	407,000.00
38	Vaddakkachchi	22	33000.00	30	75000.00	121	423500.00	173	531,500.00
39	Civic Centre	25	37500.00	23	57500.00	65	227500.00	113	322,500.00
40	Mayavanoor	67	100500.00	45	112500.00	155	542500.00	267	755,500.00
41	Ramanathapuram	29	43500.00	25	62500.00	150	525000.00	204	631,000.00
42	Mavadiamman	26	39000.00	20	50000.00	85	297500.00	131	386,500.00
Total		1,197	1,795,500.00	994	2,485,000.00	3,934	13,769,000.00	6,125	18,049,500.00

Table : 12.4.3

Issue of Relief Dry Ration by GN Division - 2017

Divisional Secretariat : Poonakari

No.	G.N. Division	Samurdhi							Total Amount
		No. of Families according to Samurdhi Assistance							
		1, 2	Rs.1500.00	3,4	Rs.2500.00	5 and above	Rs.3500.00	Total Number of Families	
1	Nallur	35	52,500.00	29	72,500.00	101	353,500.00	165	478,500.00
2	Alankerny	4	6,000.00	9	22,500.00	15	52,500.00	28	81,000.00
3	Kollakurichchi	16	24,000.00	12	30,000.00	53	185,500.00	81	239,500.00
4	Cheddiyakurichchi	9	13,500.00	9	22,500.00	37	129,500.00	55	165,500.00
5	Gnanimadam	12	18,000.00	8	20,000.00	30	105,000.00	50	143,000.00
6	Madduvinadu East	22	33,000.00	8	20,000.00	26	91,000.00	56	144,000.00
7	Pallikuda	55	82,500.00	42	105,000.00	107	374,500.00	204	562,000.00
8	Madduvinadu west	20	30,000.00	13	32,500.00	42	147,000.00	75	209,500.00
9	Paramankirai	7	10,500.00	7	17,500.00	34	119,000.00	48	147,000.00
10	Gowatharimunai	14	21,000.00	3	7,500.00	20	70,000.00	37	98,500.00
11	Jeyapuram North	25	37,500.00	25	62,500.00	58	203,000.00	108	303,000.00

Issue of Relief Dry Ration by GN Division - 2017

Divisional Secretariat : Poonakari

No.	G.N. Division	Samurdhi							Total Amount
		No. of Families according to Samurdhi Assistance							
		1, 2	Rs.1500.00	3, 4	Rs.2500.00	5 and above	Rs.3500.00	Total Number of Families	
12	Jeyapuram South	23	34,500.00	14	35,000.00	58	203,000.00	95	272,500.00
13	Kariyalainagapaduwan	51	76,500.00	27	67,500.00	87	304,500.00	165	448,500.00
14	Pallavarayankaddu	27	40,500.00	17	42,500.00	67	234,500.00	111	317,500.00
15	Mulankavil	75	112,500.00	38	95,000.00	121	423,500.00	234	631,000.00
16	Nachchikuda	51	76,500.00	19	47,500.00	77	269,500.00	147	393,500.00
17	Kiranchi	37	55,500.00	18	45,000.00	76	266,000.00	131	366,500.00
18	Ponnaveli	35	52,500.00	24	60,000.00	42	147,000.00	101	259,500.00
19	Iranaitivu	46	69,000.00	16	40,000.00	48	168,000.00	110	277,000.00
Total		564	846,000.00	338	845,000.00	1,099	3,846,500.00	2,001	5,537,500.00

Table : 12.4.4

Issue of Relief Dry Ration by GN Division - 2017

Divisional Secretariat:- Pachchilaipalli

No.	G.N. Division	Samurdhi							Total Amount
		No.of Families according to Samurdhi Assistance							
		1, 2	Rs.1500.00	3,4	Rs.2500.00	5 and above	Rs.3500.00	Total Number of Families	
1	Koviliyaval	11	16,500.00	13	32,500.00	37	129,500.00	61	178,500.00
2	Iyakkachchi	15	22,500.00	5	12,500.00	34	119,000.00	54	154,000.00
3	Muhavil	25	37,500.00	12	30,000.00	39	136,500.00	76	204,000.00
4	Masar	21	31,500.00	8	20,000.00	16	56,000.00	45	107,500.00
5	Soranpattu	25	37,500.00	8	20,000.00	32	112,000.00	65	169,500.00
6	Tharmakerny	19	28,500.00	10	25,000.00	27	94,500.00	56	148,000.00
7	Pulopallai	31	46,500.00	4	10,000.00	31	108,500.00	66	165,000.00
8	Mullaiyadi	15	22,500.00	7	17,500.00	19	66,500.00	41	106,500.00
9	Thambakamam	49	73,500.00	22	55,000.00	58	203,000.00	129	331,500.00
10	Pallai Town	11	16,500.00	6	15,000.00	19	66,500.00	36	98,000.00

Issue of Relief Dry Ration by GN Division - 2017

Divisional Secretariat:- Pachchilaipalli

No.	G.N. Division	Samurdhi							Total Amount
		No. of Families according to Samurdhi Assistance							
		1, 2	Rs.1500.00	3,4	Rs.2500.00	5 and above	Rs.3500.00	Total Number of Families	
11	Pulopallai West	14	21,000.00	12	30,000.00	14	49,000.00	40	100,000.00
12	Allippallai	10	15,000.00	6	15,000.00	13	45,500.00	29	75,500.00
13	Kachchar velli	10	15,000.00	8	20,000.00	12	42,000.00	30	77,000.00
14	Arasarkerny	12	18,000.00	7	17,500.00	11	38,500.00	30	74,000.00
15	Iththavil	18	27,000.00	8	20,000.00	24	84,000.00	50	131,000.00
16	Mukamalai	10	15,000.00	6	15,000.00	16	56,000.00	32	86,000.00
17	Vempodukerny	8	12,000.00	1	2,500.00	8	28,000.00	17	42,500.00
18	Kilaly	10	15,000.00	4	10,000.00	34	119,000.00	48	144,000.00
Total		314	471,000.00	147	367,500.00	444	1,554,000.00	905	2,392,500.00

Table : 12.5

Performance of Counselling Intervention - 2017 (Ministry Social Empowerment, Welfare & Kandian Heritage)

Counselling Centers	Counseling session		Awareness program		Workshop	
	Number of clients	Number of session	Number of program	Number of beneficiaries	Number of program	Number of beneficiaries
District Counselling unit	105	348	16	1297	5	124
Karachchi Counselling unit	40	153	21	1018	-	-
Pachchilaipalai Counselling unit	109	388	7	310	-	-
Total	254	889	44	2625	5	124

Source:- District Counseling Centre

The school level awareness programs have been conducted for school's students and parents of students. The program is included following subjects

- i) Prevention of Child sexual abuse
- ii) Parenting skills
- iii) Nonviolent communication

The village level awareness programs also have been conducted to reduce psychosocial problem at village level to village level peoples. The programs are included following subjects.

- i) Psychosocial issues and intervention plane
- ii) Psychosocial aspect on Parenting skills
- iii) Prevention of alcohol abuse
- iv) Parenting skills and prevention of domestic violent
- v) Happy family

The workshops have been conducted to government staffs, community level organization. The workshops are included following subjects.

- i) Prevention of alcohol abuse and rehabilitation system
- ii) Psychosocial problems of students
- iii) Attitude development

Table: 12.6

Reported Child Abuses by Type of Abuse in Kilinochchi District - 2017

No	G.N. Division	Type of Abuse											Total Cases
		Dropout	Child Labour	Sexual Abuse	Attempt Suicide	Physical Abuse	Psychological	Nutritional Neglected	Education Neglected	Parents Neglected	Missing	Others	
1	Karachchi	11	29	2	0	1	2	20	19	7	0	0	91
2	Kandawalai	0	16	4	1	4	0	33	1	23	0	0	82
3	Poonakary	12	1	3	0	2	0	3	0	2	0	0	19
4	Pachchilaipalli	0	1	0	0	4	6	3	3	0	0	0	17
Total		23	47	9	1	11	8	59	23	32	0	0	209

Source:- All Divisional Secretariat

Table :12.6.1

Reported Child Abuses by type of abuse by G.N Division - 2017

Divisional Secretariat-Kandawalai

No	G.N. Division	Type of Abuse											Total Cases
		Dropout	Child Labour	Sexual Abuse	Attempt Suicide	Physical Abuse	Psychological	Nutritional neglected	Education Neglected	Parents Neglected	Missing	Others	
1	Kumarapuram	-	-	2	-	1	-	2	-	1	-	-	6
2	Paranthan	-	3	-	-	-	-	4	1	2	-	-	10
3	Umaiypuram	-	1	-	-	-	-	1	-	-	-	-	2
4	Elephantpass	-	-	-	-	-	-	-	-	-	-	-	-
5	Thaduvankoddi	-	-	-	-	-	-	-	-	-	-	-	-
6	Korakankaddu	-	1	-	-	-	-	2	-	-	-	-	3
7	Uriyan	-	1	-	1	-	-	1	-	-	-	-	3
8	Murasumoodai	-	-	1	-	-	-	-	-	-	-	-	1
9	Kandawalai	-	2	-	-	-	-	-	-	1	-	-	3
10	Periyakulam	-	3	-	-	-	-	3	-	3	-	-	9
11	Kalmadunagar	-	2	-	-	1	-	4	-	4	-	-	11
12	Tharumapuram west	-	-	-	-	-	-	2	-	1	-	-	3
13	Tharumapuram east	-	-	-	-	-	-	3	-	2	-	-	5
14	Puliyampookanai	-	-	-	-	1	-	-	-	-	-	-	1
15	Punnauneeravi	-	3	1	-	1	-	8	-	6	-	-	19
16	Piramanthanaru	-	-	-	-	-	-	3	-	3	-	-	6
Total		0	16	4	1	4	0	33	1	23	0	0	82

Table : 12.6.2

Reported Child Abuses by Type of Abuse by G.N Division - 2017

Divisional Secretariat:-Karachchi

No	G.N. Division	Type of Abuse										Total Cases
		Dropout	Child Labour	Sexual Abuse	Attempt Suicide	Physical Abuse	Psychological	Nutritional Neglected	Education Neglected	Parents Neglected	Missing	
1	Vannerikulam	-	-	-	-	-	-	-	-	-	-	0
2	Anaivilunthan	-	-	-	-	-	-	1	-	-	-	1
3	Kannakaipuram	-	2	-	-	-	1	-	-	-	-	3
4	Skanthapuram	-	-	-	-	-	-	-	-	-	-	0
5	Akkarayankulam	1	-	-	-	-	5	-	-	-	-	6
6	Konavil	-	6	1	-	-	-	1	-	-	-	8
7	Ponnagar	7	1	-	-	-	-	-	-	-	-	8
8	Bharathipuram	-	1	-	-	-	1	5	-	-	-	7
9	Malayalapuram	-	-	-	-	-	1	-	-	-	-	1
10	Vivekanandanagar	-	-	-	-	-	-	-	2	-	-	2
11	Krishnapuram	-	-	-	-	-	-	-	-	-	-	0
12	Uthayanagar East	-	1	-	-	-	-	-	-	-	-	1
13	Uthayanagar West	-	2	-	-	-	-	-	-	-	-	2
14	Ambalkulam	-	3	-	-	-	1	-	-	-	-	4
15	Selvanagar	-	4	-	-	-	2	2	-	-	-	8
16	Ananthapuram	-	-	-	-	-	-	3	1	-	-	4
17	Thondamanagar	-	-	-	-	-	1	-	-	-	-	1
18	Kanagambigaikulam	-	1	-	-	-	-	-	-	-	-	1
19	Ambalnagar	-	3	-	-	-	-	-	-	-	-	3
20	Thiruvaiaru	-	-	-	-	-	-	-	-	-	-	0
21	Thiruvaiaru West	-	-	-	-	-	-	-	2	-	-	2
22	Ratnapuram	1	-	-	-	-	-	1	-	-	-	2
23	Kilinochchi Town	-	-	-	-	-	-	-	-	-	-	0
24	Maruthanagar	-	2	-	-	-	4	1	-	-	-	7
25	Pannakandy	-	-	1	-	-	4	-	-	-	-	5

Reported Child Abuses by Type of Abuse by G.N Division - 2017

Divisional Secretariat:-Karachchi

No	G.N. Division	Type of Abuse										Total Cases	
		Dropout	Child Labour	Sexual Abuse	Attempt Suicide	Physical Abuse	Psychological	Nutritional Neglected	Education Neglected	Parents Neglected	Missing		Others
26	Kanakapuram	-	-	-	-	-	-	-	-	-	-	-	0
27	Thirunagar South	1	-	-	-	-	-	-	-	-	-	-	1
28	Thirunagar North	-	-	-	-	-	-	-	-	-	-	-	0
29	Kaneshapuram	1	-	-	-	-	-	-	-	-	-	-	1
30	Jeyanthinagar	-	1	-	-	-	-	1	-	-	-	-	1
31	Periyaparanthan	-	-	-	-	-	-	-	2	-	-	-	2
32	Uruthirapuram North	-	-	-	-	-	-	-	1	-	-	-	1
33	Uruthirapuram East	-	-	-	-	-	-	-	-	-	-	-	0
34	Uruthirapuram West	-	1	-	-	-	-	-	-	-	-	-	1
35	Sivanagar	1	2	-	-	-	-	1	-	-	-	-	3
36	Ottupulam	-	-	-	-	1	-	-	-	2	-	-	3
37	Puthumurippu	-	-	-	-	-	-	-	-	-	-	-	0
38	Vaddakkachchi	-	-	-	-	-	-	-	-	-	-	-	0
39	Civic Centre	-	-	-	-	-	-	-	-	-	-	-	0
40	Mayavanoor	-	-	-	-	-	-	-	1	-	-	-	1
41	Ramanathapuram	-	-	-	-	-	-	-	-	-	-	-	0
42	Mavadiamman	-	-	-	-	-	-	-	1	-	-	-	1
Total		11	29	2	0	1	2	20	19	7	0	0	91

Table : 12.6.3

Reported Child Abuses by Type of Abuse by G.N Division - 2017

Divisional Secretariat : Poonakary

No	G.N. Division	Type of Abuse										Total Cases	
		Dropout	Child Labour	Sexual Abuse	Attempt Suicide	Physical Abuse	Psychological	Nutritional Neglected	Education Neglected	Parents Neglected	Missing		Others
1	Nallur												0
2	Alankerny												0
3	Kollakurichchi			1									1
4	Cheddiyakurichchi												0
5	Gnanimadam												0
6	Madduvilnadu East												0
7	Pallikuda	3	1	1		2							7
8	Madduvilnadu West												0
9	Paramankirai	3											5
10	Gowatharimunai				Nil		Nil		Nil		Nil	Nil	0
11	Jeyapuram North												0
12	Jeyapuram South												0
13	Kariyalainagapaaduvan									2			2
14	Pallavarajankaddu												0
15	Mulankavil	3		1									1
16	Nachchikuda	1											0
17	Kiranchi							3					3
18	Ponnaveli												0
19	Iranaimathanagar	2											0
Total		12	1	3	0	2	0	3	0	2	0	0	19

Table : 12.6.4

Reported Child Abuses by Type of Abuse by G.N Division- 2017

Divisional Secretariat:- Pachchilaipalli

No	G.N. Division	Type of Abuse											Total Cases
		Dropout	Child Labour	Sexual Abuse	Attempt Suicide	Physical Abuse	Psychological	Nutritional Neglected	Education Neglected	Parents Neglected	Missing	Others	
1	Kovilivayal							2	1				3
2	Iyakkachchi					1			1				2
3	Mukavil						1		1				2
4	Masar												0
5	Soranpattu					1							1
6	Tharmakerny												0
7	Pulopallai												0
8	Mullaiyadi												0
9	Thambakamam						2	1					3
10	Pallai Town					1							1
11	Pulopallai West												0
12	Allippallai		1				1						2
13	Kachchar velli												0
14	Arasarkerny					1							1
15	Iththavil						1						1
16	Mukamalai												0
17	Vempodukerny												0
18	Kilaly						1						1
Total		0	1	0	0	4	6	3	3	0	0	0	17

Table : 12.7

Rehabilitation Authority Progress in Kilinochchi District - 2017

No	Details	Number of Cases	Amount Paid (Rs Mn)
1	Most Affected Person Payment for Death & Injured	646	35.02750
2	General Public Property Compensation	409	30.37660
3	Government Servant Property Compensation	97	14.35060
4	Housing Grant for General Public (RS 100000.00)	-	
5	Payment for Religious Places affected by Conflict Situation (Rs 100000.00)	34	7.54000
6	Self Employment Loan	160	30.37000
7	Housing Loan	-	
Total		1,346	117.66470

Source:- Rehabilitation Unit, District Secretariat, Kilinochchi

Table : 12.8

Number of Orphans Children by Divisional Secretariat in Kilinochchi District - 2017

No.	Divisional Secretariat	Children lost Father	Children lost Mother	Children lost Parents	Total
1	Karachchi	783	105	86	974
2	Kandawalai	622	84	57	763
3	Poonakary	604	152	58	814
4	Pachchilaipalli	206	32	13	251
Total		2215	373	214	2802

Source:- All Divisional Secretariat

Table : 12.8.1

Number of Orphans Children by G.N. Division - 2017

Divisional Secretariat-Kandawalai

No.	G.N. Division	Children lost Father	Children lost Mother	Children lost Parents	Total
1	Kumarapuram	83	4	2	89
2	Paranthan	57	9	6	72
3	Umaiyalpuram	30	8	6	44
4	Elephantpass			1	1
5	Thaduvankoddi	7	5	1	13
6	Korakankaddu	87	20	9	116
7	Uriyan	16	2	1	19
8	Murasumoodai	19	2		21
9	Kandawalai	31	2	2	35
10	Periyakulam	14		6	20
11	Kalmadunagar	33	4	1	38
12	Tharumapuram west	29	9	3	41
13	Tharumapuram east	49	8	2	59
14	Puliyampookanai	21	1	5	27
15	Punnauneravi	71	2	9	82
16	Piramanthanaru	75	8	3	86
Total		622	84	57	763

Table : 12.8.2

Number of Orphans Children by G.N. Division - 2017**Divisional Secretariat:-Karachchi**

No.	G.N. Division	Children lost Father	Children lost Mother	Children lost Parents	Total
1	Vannerikulam	28	7	3	38
2	Anaivilunthan	20	3	4	27
3	Kannakaipuram	4	5	-	9
4	Skanthapuram	30	5	2	37
5	Akkarayankulam	5	2	2	9
6	Konavil	6	4	2	12
7	Ponnagar	34	-	4	38
8	Bharathipuram	22	5	3	30
9	Malayalapuram	29	3	3	35
10	Vivekanandanagar	19	2	1	22
11	Krishnapuram	45	5	8	58
12	Uthayanagar East	25	-	-	25
13	Uthayanagar West	35	-	-	35
14	Ambalkulam	30	-	2	32
15	Selvanagar	32	-	-	32
16	Ananthapuram	31	1	2	34
17	Thondamanagar	2	-	-	2
18	Kanagambigaikulam	12	3	-	15
19	Ambalnagar	56	2	16	74
20	Thiruvaieru	7	-	1	8
21	Thiruvaieru West	4	5	1	10
22	Ratnapuram	31	-	6	37
23	Kilinochchi Town	19	-	3	22
24	Maruthanagar	24	3	-	27
25	Pannakandy	3	3	1	7
26	Kanakapuram	8	4	3	15
20	Thirunagar South	5	-	2	7
28	Thirunagar North	10	-	4	14
29	Kaneshapuram	11	2	2	15
30	Jeyanthinagar	14	-	-	14
31	Periyaparanthan	14	5	3	22
32	Uruthirapuram North	4	5	2	11
33	Uruthirapuram East	25	7	1	33
34	Uruthirapuram West	20	2	2	24
35	Sivanagar	12	1	1	14
36	Ottupulam	1	4	-	5
37	Puthumurippu	6	-	-	6
38	Vaddakkachchi	22	4	1	27
39	Civic Centre	15	2	1	18
40	Mayavanoor	16	5	-	21
41	Ramanathapuram	24	2	-	26
42	Mavadiamman	23	4	-	27
Total		783	105	86	974

Table:12.8.3

Number of Orphans Children by G.N. Division - 2017

Divisional Secretariat : Poonakary

No.	G.N. Division	Children lost Father	Children lost Mother	Children lost Parents	Total
1	Nallur	150	21	6	177
2	Alankerny	2	-	2	4
3	Kollakurichchi	34	19	1	54
4	Cheddiyakurichchi	13	2	1	16
5	Gnanimadam	8	1	1	10
6	Madduvilnadu East	4	2	-	6
7	Pallikuda	135	27	7	169
8	Madduvilnadu West	14	8	2	24
9	Paramankirai	5	2	2	9
10	Gowatharimunai	2	1	-	3
11	Jeyapuram North	28	10	5	43
12	Jeyapuram South	8	5	1	14
13	Kariyalainagapaaduvan	21	8	4	33
14	Pallavarajankaddu	13	8	2	23
15	Mulankavil	26	11	3	40
16	Nachchikuda	45	15	2	62
17	Kiranchi	10	2	11	23
18	Ponnaveli	48	2	5	55
19	Iranaimathanagar	38	8	3	49
Total		604	152	58	814

Table : 12.8.4

Number of Orphans Children by G.N. Division - 2017

Divisional Secretariat:- Pachchilaipalli

No.	G.N. Division	Children lost Father	Children lost Mother	Children lost Parents	Total
1	Kovilivayal	22	3	-	25
2	Iyakkachchi	2	-	2	4
3	Mukavil	40	2	-	42
4	Masar	3	-	2	5
5	Soranpattu	4	-		4
6	Tharmakerny	23	4	2	29
7	Pulopallai	6	10	-	16
8	Mullaiyadi	18	-	-	18
9	Thambakamam	14	-	-	14
10	Pallai Town	5	4	4	13
11	Pulopallai West	8	-	-	8
12	Allippallai	14	2	-	16
13	Kachchar velli	4	-	-	4
14	Arasarkerny	14	3	1	18
15	Iththavil	9	2	1	12
16	Mukamalai	8	2	-	10
17	Vempodukerny	5	-	-	5
18	Kilaly	7	-	1	8
Total		206	32	13	251

Table :12.9

Number of Disabled Children by GN Division and Type of Disability in Kilinochchi District- 2017

No.	G.N. Division	Reason for Disable				Person who lost							
		Natural (On Birth)	War	Disaster	Total	One leg	Two legs	One hand	Two hands	One eye	Two eyes	Other	Total
1	Karachchi	133	63	58	254	19	9	14	12	12	8	178	252
2	Kandawalai	48	8	9	65	2	2	1	1	5	2	52	65
3	Poonakary	65	50	2	117	14	7	10	5	8	6	67	117
4	Pachchilaipalli	15	16	1	0	0	0	0	0	2	6	24	32
Total		261	137	70	436	35	939	25	18	27	22	321	466

Table : 12.9.1

Number of Disabled Children by GN Division and Type of Disability - 2017

Divisional Secretariat-Kandawalai

No.	G.N. Division	Reason for Disable				Person who lost							
		Natural (On Birth)	War	Disaster	Total	One leg	Two legs	One hand	Two hands	One eye	Two eyes	Other	Total
1	Kumarapuram	3	-	7	10	-	-	-	1	1	-	8	10
2	Paranthan	2	1	1	4	-	-	-	-	1	-	3	4
3	Umaiypuram	2	-	-	2	-	-	-	-	-	-	2	2
4	Elephantpass	-	-	-	-	-	-	-	-	-	-	-	0
5	Thaduvankoddi	1	-	-	1	-	-	-	-	-	-	1	1
6	Korakankaddu	6	2	-	8	-	2	-	-	-	-	6	8
7	Uriyan	1	-	-	1	-	-	-	-	-	-	1	1
8	Murasumoodai	1	-	-	1	-	-	-	-	-	-	1	1
9	Kandawalai	2	-	-	2	-	-	-	-	-	-	2	2
10	Periyakulam	3	-	-	3	-	-	-	-	-	-	3	3
11	Kalmadunagar	4	-	-	4	-	-	-	-	-	-	4	4
12	Umaiypuram	4	-	-	4	-	-	-	-	-	-	4	4
13	Umaiypuram	6	-	-	6	-	-	-	-	1	-	5	6
14	Puliyampookanai	3	-	-	3	-	-	-	-	-	-	3	3
15	Punnauneeravi	5	3	1	9	1	-	-	-	1	2	5	9
16	Piramanthanaru	5	2	-	7	1	-	1	-	1	-	4	7
Total		48	8	9	65	2	2	1	1	5	2	52	65

Table : 12.9.2

Number of Disabled Children by GN Division and Type of Disability - 2017

Divisional Secretariat:-Karachchi

No.	G.N. Division	Reason for Disable				Person who lost							
		Natural (On Birth)	War	Disaster	Total	One leg	Two legs	One hand	Two hands	One eye	Two eyes	Other	Total
1	Vannerikulam	5	10	6	21	2	1	1	-	-	-	17	21
2	Anaivilunthan	10	4	5	19	3	3	1	-	3	-	9	19
3	Kannakaipuram	12	5	3	20	1	-	3	-	3	1	12	20
4	Skanthapuram	2	2	3	7	-	-	-	-	-	-	7	7
5	Akkarayankulam	3	2	1	6	-	-	1	-	-	1	2	4
6	Konavil	2	1	3	6	-	-	-	-	1	1	4	6
7	Ponnagar	3	2	-	5	-	-	-	1	1	1	2	5
8	Bharathipuram	4	3	1	8	1	-	1	-	-	-	6	8
9	Malayalapuram	2	1	1	4	-	-	1	-	1	-	2	4
10	Vivekanandanagar	3	-	-	3	-	-	-	-	-	-	3	3
11	Krishnapuram	2	-	-	2	-	-	-	-	-	-	2	2
12	Uthayanagar East	2	-	-	2	-	-	-	-	-	-	2	2
13	Uthayanagar West	2	1	1	4	1	-	-	-	-	1	2	4
14	Ambalkulam	4	-	2	6	2	-	-	-	-	1	3	6
15	Selvanagar	3	1	-	4	1	-	1	-	-	-	2	4
16	Ananthapuram	4	2	-	6	1	-	-	-	-	-	5	6
17	Thondamanagar	2	-	-	2	-	-	-	-	-	-	2	2
18	Kanagambigaikulam	2	-	-	2	-	-	-	-	-	-	2	2
19	Ambalnagar	3	-	2	5	-	-	-	-	1	-	4	5
20	Thiruvaiaru	2	-	1	3	-	-	-	-	-	-	3	3
21	Thiruvaiaru West	1	1	2	4	-	-	-	-	-	-	4	4

Number of Disabled Children by GN Division and Type of Disability - 2017

Divisional Secretariat:-Karachchi

No.	G.N. Division	Reason for Disable			Person who lost								
		Natural (On Birth)	War	Disaster	Total	One leg	Two legs	One hand	Two hands	One eye	Two eyes	Other	Total
22	Ratnapuram	1	1	-	2	-	-	-	-	-	-	2	2
23	Kilinochchi Town	1	-	-	1	-	-	-	-	-	-	1	1
24	Maruthanagar	3	-	1	4	-	-	1	-	-	-	3	4
25	Pannakandy	3	-	2	5	1	-	-	-	-	1	3	5
26	Kanakapuram	1	1	2	4	-	-	-	-	-	-	4	4
27	Thirunagar South	1	-	2	3	-	-	-	-	-	-	3	3
28	Thirunagar North	3	-	1	4	-	-	-	-	-	1	3	4
29	Kaneshapuram	4	-	2	6	-	-	-	-	-	-	6	6
30	Jeyanthinagar	3	4	1	8	-	-	-	-	-	-	8	8
31	Periyaparanthan	8	2	3	13	-	1	-	-	2	-	10	13
32	Uruthirapuram North	4	5	2	11	-	-	-	2	-	-	9	11
33	Uruthirapuram East	2	7	1	10	-	2	-	3	-	-	5	10
34	Uruthirapuram West	2	4	1	7	-	1	-	3	-	-	3	7
35	Sivanagar	2	3	1	6	-	-	2	-	-	-	4	6
36	Ottupulam	4	-	1	5	-	-	-	-	-	-	5	5
37	Puthumurippu	2	-	1	3	-	1	-	-	-	-	2	3
38	Vaddakkachchi	3	-	-	3	-	-	1	-	-	-	2	3
39	Civic Centre	4	-	2	6	2	-	-	3	-	-	1	6
40	Mayavanoor	2	-	2	4	3	-	-	-	-	-	1	4
41	Ramanathapuram	3	-	-	3	1	-	-	-	-	-	2	3
42	Mavadiamman	4	1	2	7	-	-	1	-	-	-	6	7
Total		133	63	58	254	19	9	14	12	12	8	178	252

Table : 12.9.3

Number of Disabled Children by GN Division and Type of Disability - 2017

Divisional Secretariat : Poonakari

No.	G.N. Division	Reason for Disable				Person who lost							
		Natural (On Birth)	War	Disaster	Total	One leg	Two legs	One hand	Two hands	One eye	Two eyes	Other	Total
1	Nallur	7	22	2	31	3	1	4	1	1	1	20	31
2	Alankerny	-	-	-	-	-	-	-	-	-	-	-	0
3	Kollakurichchi	3	-	-	3	-	-	-	-	2	-	1	3
4	Cheddiyakurichchi	4	-	-	4	-	-	-	-	-	-	4	4
5	Gnanimadam	1	-	-	1	-	-	-	-	-	-	1	1
6	Madduvilnadu East	1	-	-	1	-	-	-	-	-	-	1	1
7	Pallikuda	8	-	-	8	1	1	1	1	1	1	2	8
8	Madduvilnadu West	-	2	-	2	1	1	-	-	-	-	-	2
9	Paramankirai	1	2	-	3	-	-	-	-	-	-	3	3
10	Gowatharimunai	5	3	-	8	1	-	1	-	1	-	5	8
11	Jeyapuram North	4	1	-	5	-	1	-	-	-	1	3	5
12	Jeyapuram South	1	-	-	1	-	-	-	-	-	-	1	1
13	Kariyalainagapaaduvan	4	1	-	5	1	-	1	-	-	-	3	5
14	Pallavarajankaddu	4	-	-	4	-	1	-	-	-	-	3	4
15	Mulankavil	6	-	-	6	-	-	-	-	2	1	3	6
16	Nachchikuda	2	1	-	3	-	-	-	-	-	1	2	3
17	Kiranchi	8	15	-	23	6	1	2	1	1	1	11	23
18	Ponnaveli	2	-	-	2	-	-	-	-	-	-	2	2
19	Iranaimathanagar	4	3	-	7	1	1	1	2	-	-	2	7
Total		65	50	2	117	14	7	10	5	8	6	67	117

Table: 12.9.4

Number of Disabled Children by GN Division and Type of Disability - 2017

Divisional Secretariat:- Pachchilaipalli

No.	G.N. Division	Reason for Disable				Person who lost								
		Natural (On Birth)	War	Disaster	Total	One leg	Two legs	One hand	Two hands	One eye	Two eyes	Other	Total	
1	Kovilivayal	-	1	-	-	-	-	-	-	-	-	1	1	
2	Iyakkachchi	3	-	1	-	-	-	-	-	-	1	3	4	
3	Mukavil	1	1	-	-	-	-	-	-	-	-	2	2	
4	Masar	-	1	-	-	-	-	-	-	-	-	1	1	
5	Soranpattu	-	2	-	-	-	-	-	-	-	-	2	2	
6	Tharmakerny	2	1	-	-	-	-	-	-	-	1	2	3	
7	Pulopallai	1	3	-	-	-	-	-	-	1	2	1	4	
8	Mullaiyadi	1	-	-	-	-	-	-	-	-	-	1	1	
9	Thambakamam	1	2	-	-	-	-	-	-	-	-	3	3	
10	Pallai Town	-	1	-	-	-	-	-	-	-	-	1	1	
11	Pulopallai West	-	-	-	-	-	-	-	-	-	-	-	0	
12	Allippallai	1	1	-	-	-	-	-	-	-	1	1	2	
13	Kachchar velli	1	-	-	-	-	-	-	-	-	-	1	1	
14	Arasarkerny	-	1	-	-	-	-	-	-	-	-	1	1	
15	Iththavil	2	1	-	-	-	-	-	-	1	1	1	3	
16	Mukamalai	2	-	-	-	-	-	-	-	-	-	2	2	
17	Vempodukerny	-	-	-	-	-	-	-	-	-	-	-	0	
18	Kilaly	-	1	-	-	-	-	-	-	-	-	1	1	
Total		15	16	1	0	0	0	0	0	0	2	6	24	32

Table : 12.10

Number of Children Home in Children Home by Divisional Secretariat - 2017

No	Divisional Secretariat	Name of Children Home	Male	Female	Total	Single Parents	Both Parents Lost	Separate	Poverty	Total	Telephone Number
1	Karachchi	Karuna Nilayam CH		16	16	7	2	5	2	16	0213211096
		Mahadeva Aachchiramam CH	63	156	219	177	33		9	219	0214923118
		Gandhi Nilayam CH	29		29	9	3	8	9	29	0771009430
		Holy Family CH		15	15	11	3		1	15	213201045 / 0766717349
		Arivuchchola Children Home	74		74	15	7	13	39	74	
		Arobanam Children Home	27		27	13	3	5	6	27	0776128755
		Triest Children Home		22	22	11	4	6	1	22	
		Senjsolai Children Home	44	144	188	107	40	29	12	188	0715354504
		Total	237	353	590	350	95	66	79	590	

Source:- District Child Unit, District Secretariat, Kilinochchi

Table : 12.11

Children Details of Kilinochchi District - 2017

No	Details	Divisional Secretariat				Total Children
		Karachchi	Kandawalai	Poonakari	Pachchilaipalli	
1	No .of Total Children	25262	6987	3835	8903	44987
2	No.of Going Children	18753	5103	2461	6038	32355
3	No.of School	42	24	14	24	104
4	No. of School Droppers	16	6	2	4	28
5	No.of Irregular Attending Students	4	40	15	12	71
6	No. of Both Parent Lost Children	107	31	10	51	199
7	No.of Children who lost Father	1171	325	172	269	1937
8	No.of Children who lost Mother	154	40	24	75	293
9	No.of Separated Children from Father	849	116	135	157	1257
10	No.of Separated Children from Mother	79	10	7	10	106
11	No.of Children Living in Children Home	226	110	44	45	425
12	No.of Child Labour	4	4	-	-	8
13	No.of Disable Children	164	65	23	47	299
14	No.of Special Needs Children	66	15	5	9	95
15	No.of Malnutrition Children	487	471	67	682	1707
16	No .of Children with Medical Needs	201	33	9	9	252
17	No .of Children with Acute Diseases	42	19	4	3	68
18	No .of Children without Birth Certificate	57	104	22	47	230
19	No.of Teenage Pregnancies	28	19	4	3	54
20	No.of Pre-School	98	39	25	55	217
21	No.of Pre-School Children	2356	820	424	852	4452
22	No.of Pre-School Teachers	262	94	49	110	515
23	No.of Pre-School Providing Nutrition Food	15	17	-	14	46
24	No.of Pre-School not Providing Nutrition Food	83	22	25	41	171
25	No.of Children under the Provision of Nutrition Programme	341	245	-	238	824
26	No.of Children not coming under the Nutrition Providing Programme	2015	575	865	660	4115
27	No.of Children Clubs	49	16	18	20	103
28	No.of Children in Children Clubs	3224	831	701	1229	5985
29	No.of Registered Children Clubs	26	16	17	7	66
30	No.of Unregistered Children Clubs	23	-	1	13	37
31	No.of Village Child Development Committee	42	15	18	13	88
32	No.of Children with marginal income families	15222	4192	165	283	19862

Souce:- District Child Unit, District Secretariat, Kilinochchi

Table : 12.12

Details of Mine / UXO Causalty Kilinochchi District 2017

No.	Divisional Secretariat	Injured	Killed	Grand Total
1	Karachchi	-	-	-
2	Kandawalai	-	-	-
3	Poonakary	-	-	-
4	Pachchilaipalli	7	2	9
Total		7	2	9

Table:12.13

Number of Mine / UXO Causalty by Year 1993 - 2017

Year	Number Mine / UXO Causalty
1993	1
1994	1
1997	1
1998	2
1999	4
2000	34
2001	41
2002	13
2003	15
2004	4
2005	4
2006	1
2007	1
2010	9
2011	5
2012	4
2013	5
2014	2
2015	-
2016	5
2017	7

Table : 12.14

Number of Mines Cleared by Year and Device Type 2003-2017

Year	Device Type			
	Anti Personal Land Mines	Anti Tank Land Mines	UXO	Grand Total
2003	4,418	9	2,640	7,067
2004	7,096	35	2,510	9,641
2005	3,468	1	2,578	6,047
2006	653	-	2,123	2,776
2007	716	-	715	1,431
2009	1,281	-	14,779	16,060
2010	7,899	9	106,678	114,586
2011	16,389	32	43,298	59,719
2012	12,782	67	34,886	47,735
2013	11,876	194	6,820	18,890
2014	9,713	60	1,307	11,080
2015	8,196	26	2,642	10,864
2016	24388	78	1677	26,143
2017	4,915	53	1,431	6,399
Total	113,790	564	224,084	332,039

Souce:- District Mine Action Unit, District Secretariat, Kilinochchi

Table : 12.15

Beneficiaries under Social Service Assistance by Divisional Secretariat - 2017

No	G.N. Division	Public Assistance monthly allowance (PAMA)	TB	Lebrosy	Cancer	Casual Relief	Rehabilitation for PAMA Recipients	Other	Total
1	Karachchi	4,068	15	2	99	0	0	0	4,184
2	Kandalalai	2,166	10	1	55	32	0	0	2,264
3	Poonakary	1,858	5	16	18	4	0	18	1,919
4	Pachchilaipalli	792	2	0	26	1	5	18	844
Total		8,884	32	19	198	37	5	36	9,211

TableE : 12.15.1

Beneficiaries under Social Service Assistance by G.N Division - 2017

Divisional Secretariat-Kandalalai

No	G.N. Division	Public Assistance monthly allowance (PAMA)	TB	Lebrosy	Cancer	Casual Relief	Rehabilitation for PAMA Recipients	Other	Total
1	Kumarapuram	91	-	-	4	-	-	-	95
2	Paranthan	230	-	1	3	1	-	-	235
3	Umaiyalpuram	70	-	-	1	1	-	-	72
4	Elephantpass	4	-	-	-	-	-	-	4
5	Thaduvankoddi	36	-	-	1	-	-	-	37
6	Korakankaddu	120	2	-	8	-	-	-	130
7	Uriyan	87	-	-	5	1	-	-	93
8	Murasumoodai	59	-	-	3	1	-	-	63
9	Kandalalai	131	-	-	0	5	-	-	136
10	Periyakulam	103	1	-	2	1	-	-	107
11	Kalmanunagar	250	2	-	9	9	-	-	270
12	Tharumapuram west	99	-	-	2	-	-	-	101
13	Tharumapuram east	151	-	-	1	-	-	-	152
14	Puliyampookanai	115	-	-	1	4	-	-	120
15	Punnauneravi	386	2	-	10	-	-	-	398
16	Piramantharuru	234	3	-	5	9	-	-	251
Total		2166	10	1	55	32	0	0	2264

Table : 12.15.2

Beneficiaries under Social Service Assistance by G.N Division - 2017

Divisional Secretariat:-Karachchi

No	G.N. Division	Public Assistance monthly allowance (PAMA)	TB	Lebrosy	Cancer	Casual Relief	Rehabilitation for PAMA Recipients	Other	Total
1	Vannerikulam	99	1	-	3	-	-	-	103
2	Anaivilunthan	117	-	-	-	-	-	-	117
3	Kannakaipuram	77	-	-	-	-	-	-	77
4	Skanthapuram	120	-	-	3	-	-	-	123
5	Akkarayankulam	135	-	-	3	-	-	-	138
6	Konavil	239	1	-	4	-	-	-	244
7	Ponnagar	111	1	-	2	-	-	-	114
8	Parathipuram	132	-	-	-	-	-	-	132
9	Malayalapuram	104	-	-	-	-	-	-	104
10	Vivekanandanagar	61	-	-	-	-	-	-	61
11	Krishnapuram	140	-	-	-	-	-	-	140
12	Uthayanagar East	115	-	-	-	-	-	-	115
13	Uthayanagar West	102	-	-	-	-	-	-	102
14	Ambalkulam	114	-	-	-	-	-	-	114
15	Selvanagar	121	-	-	-	-	-	-	121
16	Ananthapuram	82	-	-	-	-	-	-	82
17	Thondamanagar	32	-	-	-	-	-	-	32
18	Kanagambigaikulam	62	-	-	-	-	-	-	62
19	Ambalagar	177	1	-	7	-	-	-	185
20	Thiruvaiaru	51	-	-	3	-	-	-	54
21	Thiruvaiaru West	30	-	-	-	-	-	-	30
22	Ratnapuram	69	-	-	-	-	-	-	69
23	Kilinochchi Town	71	5	2	36	-	-	-	114
24	Maruthanagar	90	-	-	-	-	-	-	90
25	Pannakandy	83	-	-	-	-	-	-	83

Beneficiaries under Social Service Assistance by G.N Division - 2017

Divisional Secretariat:-Karachchi

No	G.N. Division	Public Assistance monthly allowance (PAMA)							Total
			TB	Lebrosy	Cancer	Casual Relief	Rehabilitation for PAMA Recipients	Other	
26	Kanakapuram	32	-	-	-	-	-	-	32
27	Thirunagar South	48	-	-	-	-	-	-	48
28	Thirunagar North	85	1	-	6	-	-	-	92
29	Kaneshapuram	28	-	-	-	-	-	-	28
30	Jeyanthinagar	101	-	-	-	-	-	-	101
31	Periyaparathan	94	-	-	4	-	-	-	98
32	Uruthirapuram North	112	-	-	22	-	-	-	134
33	Uruthirapuram East	97	1	-	-	-	-	-	98
34	Uruthirapuram West	65	-	-	-	-	-	-	65
35	Sivanagar	98	-	-	-	-	-	-	98
36	Ottupulam	88	-	-	-	-	-	-	88
37	Puthumurippu	109	-	-	-	-	-	-	109
38	Vaddakkachchi	99	1	-	-	-	-	-	100
39	Civic Centre	42	-	-	-	-	-	-	42
40	Mayavanoor	176	-	-	-	-	-	-	176
41	Ramanathapuram	177	3	-	6	-	-	-	186
42	Mavadiamman	83	-	-	-	-	-	-	83
Total		4,068	15	2	99	0	0	0	4,184

Table :12.15.3

Beneficiaries under Social Service Assistance by G.N Division - 2017

Divisional Secretariat : Poonakary

No	G.N. Division	Public Assistance monthly allowance (PAMA)	TB	Lebrosy	Cancer	Casual Relief	Rehabilitation for PAMA Recipients	Other	Total
1	Nallur	183	-	1	4	2	-	2	192
2	Alankerny	17	-	-	-	-	-	-	17
3	Kollakurichchi	76	-	-	2	-	-	-	78
4	Cheddiyakurichchi	54	-	-	-	-	-	3	57
5	Gnanimadam	41	-	-	-	-	-	-	41
6	Madduvilnadu East	39	-	1	-	-	-	-	40
7	Pallikuda	213	-	-	4	1	-	1	219
8	Madduvilnadu west	74	-	-	-	-	-	1	75
9	Paramankirai	62	-	1	-	-	-	-	63
10	Gowatharimunai	44	-	-	1	-	-	-	45
11	Jeyapuram North	93	-	-	-	-	-	-	93
12	Jeyapuram South	55	-	-	-	-	-	-	55
13	Kariyalainagapaduvan	161	2	2	3	-	-	3	171
14	Pallavarayankaddu	89	-	3	2	-	-	-	94
15	Mulankavil	165	2	6	-	-	-	2	175
16	Nachchikuda	135	-	-	2	1	-	2	140
17	Kiranchi	120	-	-	-	-	-	2	122
18	Ponnaveli	122	-	2	-	-	-	-	124
19	Iranaitivu	115	1	-	-	-	-	2	118
Total		1,858	5	16	18	4	0	18	1,919

Table : 12.15.4

Beneficiaries under Social Service Assistance by G.N Division - 2017

Divisional Secretariat:- Pachchilaipalli

No	G.N. Division	Public Assistance monthly allowance (PAMA)	TB	Lebrosy	Cancer	Casual Relief	Rehabilitation for PAMA Recipients	Other	Total
1	Kovilivayal	51	-	-	1	-	-	1	53
2	Iyakkachchi	47	-	-	-	-	-	2	49
3	Mukavil	62	-	-	-	-	-	2	64
4	Masar	41	-	-	2	-	-	-	43
5	Soranpattu	41	-	-	2	1	-	-	44
6	Tharmakerny	30	-	-	2	-	1	1	34
7	Pulopallai	49	1	-	2	-	-	3	55
8	Mullaiyadi	49	-	-	-	-	-	-	49
9	Thambakamam	89	-	-	2	-	-	2	93
10	Pallai Town	24	-	-	3	-	-	1	28
11	Pulopallai West	34	-	-	-	-	1	2	37
12	Allippallai	28	-	-	-	-	1	-	29
13	Kachchar velli	14	-	-	-	-	-	1	15
14	Arasarkerny	44	-	-	2	-	-	-	46
15	Iththavil	67	1	-	3	-	1	-	72
16	Mukamalai	42	-	-	3	-	1	-	46
17	Vempodukerny	18	-	-	-	-	-	-	18
18	Kilaly	62	-	-	4	-	-	3	69
Total		792	2	0	26	1	5	18	844

Table : 12.16

Number of Mentally Affected Over 18 Age Person, Children and Child Labour by G.N Division - 2017

No.	G.N. Division	Mentally affected Children		Child Labourers	
		Male	Female	Male	Female
1	Karachchi	12	10	1	2
2	Kandawalai	25	0	15	0
3	Poonagari	2	1	0	0
4	Pachchilaipalli	2	1	-	-
Total		41	12	16	2

Table : 12.16.1

Number of Mentally Affected Over 18 Age Person, Children and Child Labour by G.N Division - 2017

Divisional Secretariat-Kandawalai

No.	G.N. Division	Mentally affected Children		Child Labourers	
		Male	Female	Male	Female
1	Kumarapuram	3	-	-	-
2	Paranthan	-	-	3	-
3	Umaiyalpuram	1	-	1	-
4	Elephantpass	1	-	-	-
5	Thadduvankoddy	1	-	-	-
6	Korakkankaddu	3	-	1	-
7	Uriyan	2	-	1	-
8	Murasumodai	1	-	-	-
9	Kandawalai	2	-	2	-
10	Periyakulam	1	-	2	-
11	Kalmaidunagar	1	-	2	-
12	Tharmapuram West	2	-	-	-
13	Tharmapuram East	2	-	-	-
14	Puliyampokkanai	-	-	-	-
15	Punnaineeravi	5	-	3	-
16	Piramantharu	0	-	-	-
Total		25	0	15	0

Table : 12.16.2

Number of Mentally Affected Over 18 Age Person, Children and Child Labour by G.N Division - 2017

Divisional Secretariat:-Karachchi

No.	G.N. Division	Mentally affected Children		Child Labourers	
		Male	Female	Male	Female
1	Vannerikulam	1	-	-	-
2	Anaivilunthan	-	-	-	-
3	Kannakaipuram	-	-	-	-
4	Skanthapuram	1	2	-	-
5	Akkarayankulam	-	-	-	-
6	Konavil	-	-	1	2
7	Ponnagar	-	-	-	-
8	Parathipuram	-	-	-	-
9	Malayalapuram	-	-	-	-
10	Vivekanandanagar	1	-	-	-
11	Krishnapuram	-	1	-	-
12	Uthayanagar East	-	-	-	-
13	Uthayanagar West	-	-	-	-
14	Ambalkulam	2	2	-	-
15	Selvanagar	-	1	-	-
16	Ananthapuram	1	-	-	-
17	Thondamanagar	-	-	-	-
18	Kanagambigaikulam	-	-	-	-
19	Ambalnagar	4	3	-	-
20	Thiruvaiaru	-	-	-	-
21	Thiruvaiaru West	-	-	-	-
22	Ratnapuram	-	-	-	-
23	Kilinochchi Town	-	-	-	-
24	Maruthanagar	-	-	-	-
25	Pannakandy	-	-	-	-

Number of Mentally Affected Over 18 Age Person, Children and Child Labour by G.N Division - 2017

Divisional Secretariat:-Karachchi

No.	G.N. Division	Mentally affected Children		Child Labourers	
		Male	Female	Male	Female
26	Kanakapuram	-	-	-	-
27	Thirunagar South	-	-	-	-
28	Thirunagar North	-	-	-	-
29	Kaneshapuram	-	-	-	-
30	Jeyanthinagar	-	-	-	-
31	Periyaparanthan	-	-	-	-
32	Uruthirapuram North	-	-	-	-
33	Uruthirapuram East	-	-	-	-
34	Uruthirapuram West	-	-	-	-
35	Sivanagar	-	-	-	-
36	Ottupulam	-	-	-	-
37	Puthumurippu	1	-	-	-
38	Vaddakkachchi	-	-	-	-
39	Civic Centre	-	-	-	-
40	Mayavanoor	1	1	-	-
41	Ramanathapuram	-	-	-	-
42	Mavadiamman	-	-	-	-
Total		12	10	1	2

Table: 12.16.3

Number of Mentally Affected Over 18 Age Person, Children and Child Labour by G.N Division - 2017

Divisional Secretariat : Poonakary

No.	G.N. Division	Mentally Affected Children		Child Labourers	
		Male	Female	Male	Female
1	Nallur	3	5	-	-
2	Alankerny	-	-	-	-
3	Kollakurichchi	-	-	-	-
4	Cheddiyakurichchi	1	1	-	-
5	Gnanimadam	-	-	-	-
6	Madduvilnadu East	-	-	-	-
7	Pallikuda	1	1	1	0
8	Madduvilnadu west	1	-	-	-
9	Paramankirai	-	-	-	-
10	Gowatharimunai	-	1	-	-
11	Jeyapuram North	-	-	-	-
12	Jeyapuram South	-	-	-	-
13	Kariyalainagapaduvan	-	-	-	-
14	Pallavarayankaddu	1	-	-	-
15	Mulankavil	1	1	-	-
16	Nachchikuda	-	1	-	-
17	Kiranchi	1	-	-	-
18	Ponnaveli	-	-	-	-
19	Iranaitivu	-	-	-	-
Total		9	10	1	0

Table : 12.16.4

Number of Mentally Affected Over 18 Age Person, Children and Child Labour by G.N Division - 2017

Divisional Secretariat:- Pachchilaipalli

No.	G.N. Division	Mentally affected Children		Child Labourers	
		Male	Female	Male	Female
1	Kovilivayal	-	-	-	-
2	Iyakkachchi	-	-	-	-
3	Mukavil	-	-	-	-
4	Masar	-	-	-	-
5	Soranpattu	-	-	-	-
6	Tharmakerny	1	-	-	-
7	Pulopallai	-	-	-	-
8	Mullaiyadi	-	-	-	-
9	Thambakamam	-	-	-	-
10	Pallai Town	-	1	-	-
11	Pulopallai West	-	-	-	-
12	Allippallai	-	-	-	-
13	Kachchar velli	-	-	-	-
14	Arasarkerny	1	-	-	-
15	Iththavil	-	-	-	-
16	Mukamalai	-	-	-	-
17	Vempodukerny	-	-	-	-
18	Kilaly	-	-	-	-
Total		2	1	0	0

Table :12.17

Summary Report on Disaster kilinochchi District - 2017

Nature of the Disaster :- Floods

No	Divisional Secretariat	No . Affected		No.of Deaths	No . of Persons Injured	Missing	House Damaged		No . of Camps	In Camps	
		Families	Members				Completely	Partially		No.of Families	No.of Members
1	Karachchi	-	-	-	-	-	-	-	-	-	-
2	Kandawalai	-	-	-	-	-	-	-	-	-	-
3	Poonakary	-	-	-	-	-	-	-	-	-	-
4	Pachchilaipalli	19	65	-	-	-	-	-	-	-	-
Total		19	65	0	0	0	0	0	0	0	0

Table : 12.18

Drought Affected People in Kilinochchi District - 2017

No	Divisional Secretariat	No.of Families	No.of Members
1	Karachchi	11,933	41,432
2	Kandawalai	5,914	19,493
3	Poonakary	5,832	20,194
4	Pachchilaipalli	3,542	11,954
Total		27,221	93,073

Source:- Disaster Relief Service Centre, District Secretariat, Kilinochchi



Chapter XIII

Table : 13.1

Summary of Development Projects – Kilinochchi District 2017

S.No	Sector / Projects	No.of Projects	Allocation (Mn)
1	Roads	5	548.960
2	Agriculture	102	117.400
3	Irrigation	2	1,452.950
4	Water Supply And Sanitation	16	0.500
5	Health	22	92.000
6	Education	182	256.140
7	Fisheries	5	10.640
8	Livelihood	501	76.200
9	Public Administration	10	85.000
10	infrastructure & Other development works	39	365.620
11	DCB	135	12.920
12	Provincial Specimen Development Grant NP	137	226.830
13	Samurdhi	4	7.210
14	Rural Development	111	50.837
15	Coconut	27	0.100
16	Disaster Management	4	15.520
17	Department of Muslim Religious and Cultural Affairs National Meelath festival	1	2.000
18	Presidential Secretariat National Food Production Programme	1	2.250
19	Resettlement	3036	1,112.550
Total		4340	4,435.627

Table :- 13.2

**Summary of the Progress Report Implemented by UN,National Level,District & Divisional & Other NGO in
Kilinochchi District in 2017**

S.No	Type of NGO	No of NGOO	No of Projects	Total Allocation (Rs in Mn)	Total Expenditure (Rs in Mn)	No of Beneficiaries
1	UN Agencies	2	6	172.00	172.00	3,034
2	International & National Level	32	1189	1426.00	1426.00	17,230
4	Any Other Organization	21	69	148.00	148.00	14,031
Total		55	1264	1,746.00	1,746.00	34,295

Source:- District Planning Secretariat

Table :- 13.3

Rural Infrastructure Development Programme (RIDP) - 2017

District:- Kilinochchi

No	Division	No. of Eligible GN Divisions	Projects			Total Estimated Cost (Rs.Mn without VAT)	Allocation			Physical Progress	Expenditure (Rs. Mn)	No. of Beneficiaries
			No. of Projects Approved				Allocation Made (Rs.Mn +VAT)					
			Construction	Goods / Services Purchase	Total	Construction	Goods / Services Purchase	Total				
1	Karachchi	42	44		44	21.00		21.00	100%	20.994	14,565	
2	Kandawalai	16	17		17	8.00		8.00	100%	7.980	10,446	
3	Poonakary	19	23	1	24	9.35	0.15	9.50	100%	9.189	9,008	
4	Pachchilaipalli	18	20		20	9.00		9.00	100%	8.999	4,042	
District Total		95	104	1	105	40.38	0.2	47.50		47.162	38,061	

Source:-DPS,Kilinochchi.

Table : 13.4

Samurdhi Programme - 2017

No	Discription of Work	No .of Beneficiaries	Expenditure (Rs Mn)	Total (Rs MN)
Development Activities				
1	Livelihood Project	99	4,455,000.00	25,480,000.00
2	Marketing	215	1,825,000.00	
3	Model Village	421	17,000,000.00	
4	Improvement Samurdhi Bank Building	-	-	
5	Thiriyapiyasa Housing Scheme	8	1,200,000.00	
6	Special Project	20	1,000,000.00	
7	Infrastructure	-	-	
Stame Distribution				
-				
Social Security Benefit				
-				
1	Birth	101	757,500.00	33,204,000.00
2	Death	152	2,280,000.00	
3	Marriage	280	2,100,000.00	
4	Illness	152	2,280,000.00	
5	Sithora	10791	16,186,500.00	
6	Housing Lottery	48	9,600,000.00	
7	Mother Stamp	-	-	
Samurdhi Bank Activities / Saving				
-				
Issue of Loan				
		83243	564,554,456.93	564,554,456.93
1	Agricuture	-		667,873,461.00
2	Self Employment	8329	233,027,800.00	
3	Livelihood Reinvovied	668	23,349,361.00	
4	Livelihood Development	7382	387,596,300.00	
5	Rataviruwo	3	900,000.00	
6	Shakana Aruna	99	1,215,000.00	
7	Diriya Sawiya	347	21,785,000.00	


Source: - Department of Divi Neguma Development

Table : 13.5

Provincial Specific Development Grant (PSDG) in Kilinochchi District 2017

S.No	Name of Department.	No. of Project	Phy. Progress	Allocation (Mn)	Expenditure up to Now (Mn)
1	Agriculture	19		22.37	22.19
2	Livestock	17		15.28	15.18
3	Irrigation	2		11.00	10.92
4	Cooperative Development	7		3.06	3.02
5	Education	2		16.86	16.49
6	Health	11		55.00	46.98
7	Indigenous Medicine	1		1.20	1.19
8	Probation & Childcare	3		9.76	9.48
9	Inland Fisheries	5		3.45	2.85
10	Transport	4		4.51	3.74
11	Rural Development	26		4.62	4.59
12	Provincial Roads	5		30.00	29.93
13	Local Authority Roads	3		35.00	34.57
14	Local Authority Services	1		3.00	3.00
15	Women Affairs	1		0.70	0.70
17	Community Water Supply	1		6.00	6.00
18	Housing	5		4.25	4.25
19	Tourism	1		3.97	3.77
20	Industries	2		3.00	3.00
21	Social Services	4		2.70	2.61
Total				235.73	224.46

Source - Provincial Planning Secretariat, Northern Province



Chapter XIV

Table : 14.1

Sports Clubs in Kilinochchi District - 2017

DS DIVISION	NO.Of Sports Clups	Total Membership		
		Male	Female	Total
Karachchi	38	935	620	1555
Kandawalai	14	538	329	867
Poonakary	21	932	428	1360
Pachchilaipalli	15	450	185	635
Total	88	2855	1562	4417

Source: District Sports

Table : 14.2

Details of Sports Clubs in Kilinochchi District - 2017

Table : 14.2.1

Divisional Secretariat : Kandawalai

No	DS Division	Name of Sports Club	Location
1	Kandawalai	Youth Circle S.C	Paranthan
2		Ilam Tharakai S.C	Tharmapuram
3		Vilaipoomi S.C	Korkkankaddu
4		Ambal S.C	Kandawalai
5		Ganthi S.C	Thadduvankoddi
6		Central S.C	Piramantharuru
7		Kannakai Amman S.C	Puliyampohanai
8		Kallaru S.C	Kallaru
9		Kalmadunagar S.C	Kalmadunagar
10		Ampikai S.C	Kannakainagar
11		Murasoli S.C	Murasumoddi
12		St.Antonies S.C	Kalmadunagar
13		New Sun S.C	Piramantharuru
14		Vallubar S.C	Thambiranpuram

Source: District Sports Officer,

Table :- 14.2.2

Details of Sports Clubs in Kilinochchi District - 2017

Divisional Secretariat : Karachchi

No	DS Division	Name of Sports Club	Location
1	Karachchi	Vanavil S.C	Vannerikkulam
2		Paithamil S.C	Anaivilunthan
3		Skantha S.C	Skanthapuram
4		Gnanothaya S.C	Akkarayankulam
5		Vanatharakai S.C	Uniyankulam
6		Olinila S.C	Kanthikiramam
7		Young Star S.C	Konavil
8		Puthiyaoli S.C	Ponnagar Center
9		Athavan S.C	Barathipuram
10		Puthiya Parathy S.C	Malayalapuram
11		Krushnaparathy S.C	Vivekanandanagar
12		Vipulanantha S.C	Krishnapuram
13		Vidivelli S.C	Vinayagapuram
14		Uthayanila S.C	Uthayanagar
15		Ilanthenral S.C	Ambalkulam
16		Senthanal S.C	Selvanagar
17		Maththiyatherar S.C	Ananthapuram
18		New Star S.C	
19		Thuyathamil S.C	Kanagambigaikulam
20		Kalaimakal S.C	Santhapuram
21		Center S.C	Thiruvaiaru West
22		Magatheepam S.C	Kilinochchi Town
23		Uthayatharakai S.C	Maruthanagar
24		Sudaroli S.C	Pannakandy
25		Kannakapuram S.C	Kanakapuram
26		Thirunagar S.C	Thirunagar
27		Mahatheva S.C	Jeyanthinagar
28		JeyanthinagarS.C	Jeyanthinagar
29		Vanavil S.C	Periyaparathan
30		Ulavar onriyam S.C	Uruthirapuram
31		Snthirothayam S.C	Uruthirapuram
32		Uruthirapuram S.C	Uruthirapuram
33		Kathiravan S.C	Ottupulam
34		UthayasooriyanS.C	Puthumurippu
35		Elanthalir S.C	Vaddakkachchi
36		Lacki star S.C	Civic Centre
37		Alakapuri S.C	Ramanathapuram
38		Kurinchi S.C	Ramanathapuram

Table :- 14.2.3

Details of Sports Clubs in Kilinochchi District 2017

Divisional Secretariat : Pachchilaipalli

No	DS Division	Name of Sports Club	Location
1	Pachchilaipalli	Athavan S.C	Iyakkachchi
2		St. Peetar S.C	Puloppalai
3		Sripathi S.C	Pallai Town
4		Valarmathi S.C	Masar
5		Ingaran S.C	Kovil Vayal
6		Poothavarayar S.C	Tharmakerny
7		Pirathapan S.C	Puloppalai West
8		St.maris S.C	Puloppalai West
9		Vidivelli S.C	Kachcharveli
10		Vinayagar S.C	Mullaiyadi
11		Thurkka S.C	Thambakammam
12		New Ilamthenral S.C	Muhamali
13		Ilamthental S.C	Kilali
14		Kenneddy S.C	Kilali
15		Athisayam S.C	Puloppalai

Source: District Sports Officer, Kachcheri, Kilinochchi

Table :- 14.2.4

Details of Sports Clubs in Kilinochchi District 2017

Divisional Secretariat : Poonakary

No	DS Division	Name of Sports Club	Location
1	Poonakary	St. Maris S.C	Nachchikuda
2		Everedy S.C	Nallur
3		Anna S.C	Thambirai
4		Joly boys S.C	Pallikuda
5		St. Maris S.C	Iranaimathanagar
6		Sentharakai S.C	Kiranchi
7		Vinayagar S.C	Mulankavil
8		Jegameedpar S.C	Valaippadu
9		Iyanar S.C	Pallikuda
10		Central Friends S.C	Madduvilnadu West
11		Friend S.C	Jeyapuram
12		Kalaimakal S.C	Ponnaveley
13		Jinna S.C	Nachchikuda
14		St.Jems S.C	Nachchikuda
15		St.Antanis S.C	Kariyalanakapaduvan
16		Saraswathy S.C	Mulankavil
17		Sevvanam S.C	Nallur
18		Pallavan S.C	Nakapaduvan
19		St.Annes S.C	Ponnaveley
20		Ilamthalir S.C	Pallikkuda
21		Sepastrian S.C	Sepastrianpuram

Source: District Sports Officer, Kilinochchi

Table : 15.1

Performance of Banking Sector in Kilinochchi District - 2017

S.No	Details	Numbers
1	Number of Bank	11
	Branch Network	
	Branches	14
2	Extention Offices	10
	School Savings	32
	ATMs	22

Source :-Regional Sub Office, Northern Province, Central Bank

Table : 15.2

Post Office and Sub Offices in Kilinochchi District - 2017

Name of Post Offices & Sub Post Offices	Grade	Controlling Offices	Delivery Facilities	Telephone Number	G.N Division	Divl. Secretariat
Kilinochchi Post Office	Supra		yes	021 2283950/ 024 3245650	Kilinochchi Town	Karachchi
Akkaryankulam SPO	SPO	Kilinochchi	yes		Akkaryan	Karachchi
Ambalanagar SPO	SPO	Kilinochchi	No		Ambalanagar	Karachchi
Kalmadunagar SPO	SPO	Kilinochchi	No		Kalmadunagar	Kandawalai
Karadipokku SPO	SPO	Kilinochchi	No		Kilinochchi Town, Paravippachchan	Karachchi
Konavil SPO	SPO	Kilinochchi	yes		Konavil	Karachchi
Ramanathapuram SPO	SPO	Kilinochchi	yes		Ramanathapuram	Karachchi
Skandapuram SPO	SPO	Kilinochchi	yes		Skandapuram	Karachchi
Thirunagar SPO	SPO	Kilinochchi	No		Thirunagar	Karachchi
Thiruvaiyaru SPO	SPO	Kilinochchi	No		Thiruvaiyaru	Karachchi
Vaddakachchi SPO	SPO	Kilinochchi	yes		Civich centre	Karachchi
Vannerikkulam SPO	SPO	Kilinochchi	yes		Vannerikkulam	Karachchi

Post Office and Sub Offices in Kilinochchi District - 2017

Name of Post Offices & Sub Post Offices	Grade	Controlling Offices	Delivery Facilities	Telephone Number	G.N Division	Divl. Secretariat
Pallai Post Office	PO	Class 1	yes	0212050050	Pallai town	Pachchilaipalli
Aliyawalai SPO	SPO	Pallai	No		Aliyawalai	Vadamarachchi East
Chempiyanpattu SPO	SPO	Pallai	No		Chempiyanpattu North	Vadamarachchi East
Chundukulam SPO	SPO	Pallai	No		Chundukulam	Vadamarachchi East
Elephant-Pass SPO	SPO	Pallai	No		Elephant-Pass	Kandawalai
Eluthumadduval SPO	SPO	Pallai	yes		Kodikamam	Thenmarachchi
Iyakachchi SPO	SPO	Pallai	yes		Iyakachchi	Pachchilaipalli
Kilaly SPO	SPO	Pallai	No		Kilaly	Pachchilaipalli
Muhamalai SPO	SPO	Pallai	No		Muhamalai	Pachchilaipalli
Mulliyani SPO	SPO	Pallai	yes		Mulliyani	Vadamarachchi East
Soranpattu SPO	SPO	Pallai	No		Soranpattu	Pachchilaipalli
Thalayadi SPO	SPO	Pallai	yes		Maruthankerny	Vadamarachchi East

Post Office and Sub Offices in Kilinochchi District - 2017

Name of Post Offices & Sub Post Offices	Grade	Controlling Offices	Delivery Facilities	Telephone Number	G.N Division	Divl. Secretariat
Paranthan Post Office	PO	Class 1	yes	0212280050	Paranthan	Kandawalai
Kandawalai SPO	SPO	Paranthan	yes		Kandawalai	Kandawalai
Kunchuparanthan SPO	SPO	Paranthan	No		Uruthirapuram North	Karachchi
Murasumoddi SPO	SPO	Paranthan	yes	0245676640	Murasumoddi	Kandawalai
Puliyampokkanai SPO	SPO	Paranthan	yes		Puliyampokkanai	Kandawalai
Sivanagar SPO	SPO	Paranthan	No		Sivanagar	Karachchi
Tharmapuram SPO	SPO	Paranthan	yes	0245676641	Tharmapuram	Kandawalai
Uruthirapuram SPO	SPO	Paranthan	yes	0245676642	Uruthirapuram	Karachchi
Poonakary Post Office	PO	Class 1	yes	0212060809 024 3245657	Madduvilnadu East, Poonakary	Poonakary
Cheddiyarkurichchi SPO	SPO	Poonagari	No		Cheddiyarkurichchi	Poonakary
Iranaitivu SPO	SPO	Poonagari	yes		Iranaitivu S	Poonakary
Kavutharimunai SPO	SPO	Poonagari	yes		Kavutharimunai	Poonakary
Pallavarayankaddu SPO	SPO	Poonagari	yes		Jeyapuram	Poonakary
Punakari Nallur SPO	SPO	Poonagari	yes		Nallur	Poonakary
Sivapuram SPO	SPO	Poonagari	yes		Kiranchi	Poonakary
Veravil SPO	SPO	Poonagari	yes		Ponnaveli	Poonakary
Vinayagapuram SPO	SPO	Poonagari	yes		Mulankavil	Poonakary

Source: Divisional Superintendent, Post Office, Kilinochchi.

Table : 15.3

Kilinochchi Postal Division Cadre Strength - 2017

Office	UPS BIA	UPS BIB	MSO	Postman	KKS	Runner	M/Porter	Lab/Clr	San/Lab
Kilinochchi -Approved	1	9	1	34	2	5	1	1	1
Available	1	6	1	34	2	5	1	1	1
Vacant	-	3	-	-	-	-	-	-	-
Pallai - Approved	1	2	-	24	1	5	-	-	-
Available	-	2	-	24	1	5	-	-	-
Vacant	1	-	-	-	-	-	-	-	-
Paranthan -Approved	1	3	-	18	1	2	-	-	-
Available	-	2	-	18	1	2	-	-	-
Vacant	1	1	-	-	-	-	-	-	-
Poonakary -Approved	1	2	-	16	1	2	-	-	-
Available	-	2	-	16	1	2	-	-	-
Vacant	1	-	-	-	-	-	-	-	-

Source: Divisional Superintendent, Post Office, Kilinochchi .

Table : 15.4

Rural Development Societies in Kilinochchi District - 2017

D-S DIVISION	NO.of RDS	NO.OF MEMBERS	NO.of WRDS	NO.of MEMBERS	Federation of RDS & WRDS	No.of Members	Kilinochchi District WRDS Society Federation	No.of Members
Karachchi	80	13244	70	9650	1	3813		
Kandawalai	26	5303	26	5678	-	245	1	115
Poonakary	24	1543	21	1307	1	268		
Pachchilaipalli	40	3670	41	3455	1	150		
TOTAL	170	23760	158	20090	3	4476	1	115

Table : 15.5

Rural Development , Women Development Training Centres - 2017

D-S DIVISION	CENTRE	NO.OF STUDENTS
Karachchi(NVQ Center)	Maayavanoor	40
Kandawalai	Kaddaikaadu	20
Poonakary	Alankeni	20
Pachchilaipalli	Pachchilaipalli	20
Total		100

Source: District Officer Rural Development, Kachcheri, Kilinochchi

Table : 15.6

National Youth Services Council Kilinochchi District - 2017

Code No	Activities for the year	Allocation for the year in Rs.
1	Programme	4,974,215.00
2	Sports & Award Competition - 04 Divisions & District	281,000.00
3	Vocational Training	543,000.00
4	NYSO - (Self Employment Loan)	0.00
5	Poonakari Agriculture Farm Development & Agriculture Field Assistant Training Course	400,000.00
6	Others	0.00

Source : District Youth Service Office, Kilinochchi

Table : 15.7

Youth Clubs In Kilinochchi District - 2017

S.No	DS Division	No of Youth clubs	Members
1	Karachchi	41	1357
2	Kandawalai	16	677
3	Poonakary	18	557
4	Pachchilaipalli	20	759
Total		95	3350

Source : District Youth Service Office, Kilinochchi

Table : 15.8

Place of Worships in Kilinochchi District- 2017

No	DS Division	Hindu Temple	Church	Mosque	Vihara	Others	Total
1	Karachchi	146	55	5	1	-	207
2	Kandawalai	94	12	-	-	-	106
3	Poonakary	221	38	3	-	-	262
4	Pachchilaipalli	125	21	-	-	-	146
Total		586	126	8	1	0	721

Source:- All Divisional Secretariat, Kilinochchi

Table : 15.9

Samurthi Bank Society in Kilinochchi District - 2017

No	DS Division	No.of GN Division	No of Society	No of Small Group	Name of the Samurdhi Bank
1	Karachchi	20	125	1170	Kili Town Samurdhi Bank
		11	61	537	Vaddakkachchi Samurdhi Bank
		11	63	620	Skanthapuram Samurdhi Bank
2	Kandawalai	16	108	982	Kandawalai Samurdhi Bank
3	Poonakary	10	35	319	Poonakary Samurdhi Bank
		9	56	548	Jeyapuram Samurdhi Bank
4	Pachchilaipalli	18	46	535	Pachchilaippallai Samurdhi Bank
Total		95	494	4711	

Source :All Divisional Secretariat, Kilinochchi

Table : 15.10

Trades Centres in Kilinochchi District - 2017

No	Trade Centre		Karachchi	Kandawalai	Poonagari	Pachchilaipalli	Total
1	Trade	Whole Sales	24	2	5	1	32
2		Retails	357	113	194	29	693
3	Rice Mills		12	23	19	6	60
4	Grinding Mills		58	23	19	9	109
5	Laundry		19	1	5	8	33
6	Saloon		51	12	24	12	99
7	Fancy Shop		40	18	9	12	79
8	Small Industries		323	32	14	32	401
9	Food Shops		100	64	25	15	204
10	Hard wares		57	13	8	5	83
11	Textties		47	16	11	5	79
12	Jewellery Shops		19	4	4	2	29
13	Electrical Shops		30	8	1	1	40
14	Lathe Work Shop		7	7	12	1	27
15	Cinema Theatre		-	-		-	0
16	Printers		13	4	4	2	23
17	Recording & CD Sales		44	8	8	5	65
18	Agriculture Inputs Sales Centre		12	10	8	3	33
19	Fishing Inputs Sales Centre		-	1	9	4	14
20	Medical shops		16	1	4	1	22
21	Private Tution Centres		31	12	6	4	53
22	Arack Shops		4	1	7	2	14
23	Garland Shops		6	1	-	-	7
24	Beauty Poular		24	9	2	5	40
25	Computer Centres		10	2	3	3	18
26	Tele Communication & Browsing Centres		12	5	3	-	20
27	Tele Phone Repair Shops		15	5	7	1	28
28	Tele Phone Shops		7	8	3	4	22
29	Cycle Repais Shops		59	23	29	9	120
30	Motor Bike Repais Shops		27	14	11	6	58
31	Light Vehicle Repais Shops		28	7	9	1	45
32	Heavy Vehicle Repais Shops		8	3	6	-	17

Source :All Divisional Secretariat, Kilinochchi

Table: 15.11

Livelihood Assistance in Kilinochchi District - 2017

No	Divisional Secretariat	Provided - 2009 - 2016	Provided in 2017	To be Provided
1	Karachchi	10749	532	5575
2	Kandawalai	6100	353	2710
3	Poonakary	4128	179	1521
4	Pachchilapalli	2797	163	1790
Total		23774	1227	11596

Source :All Divisional Secretariat, Kilinochchi

Table: 15.12

Tourism Places in Kilinochchi District - 2017

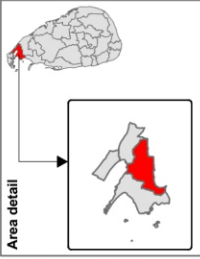
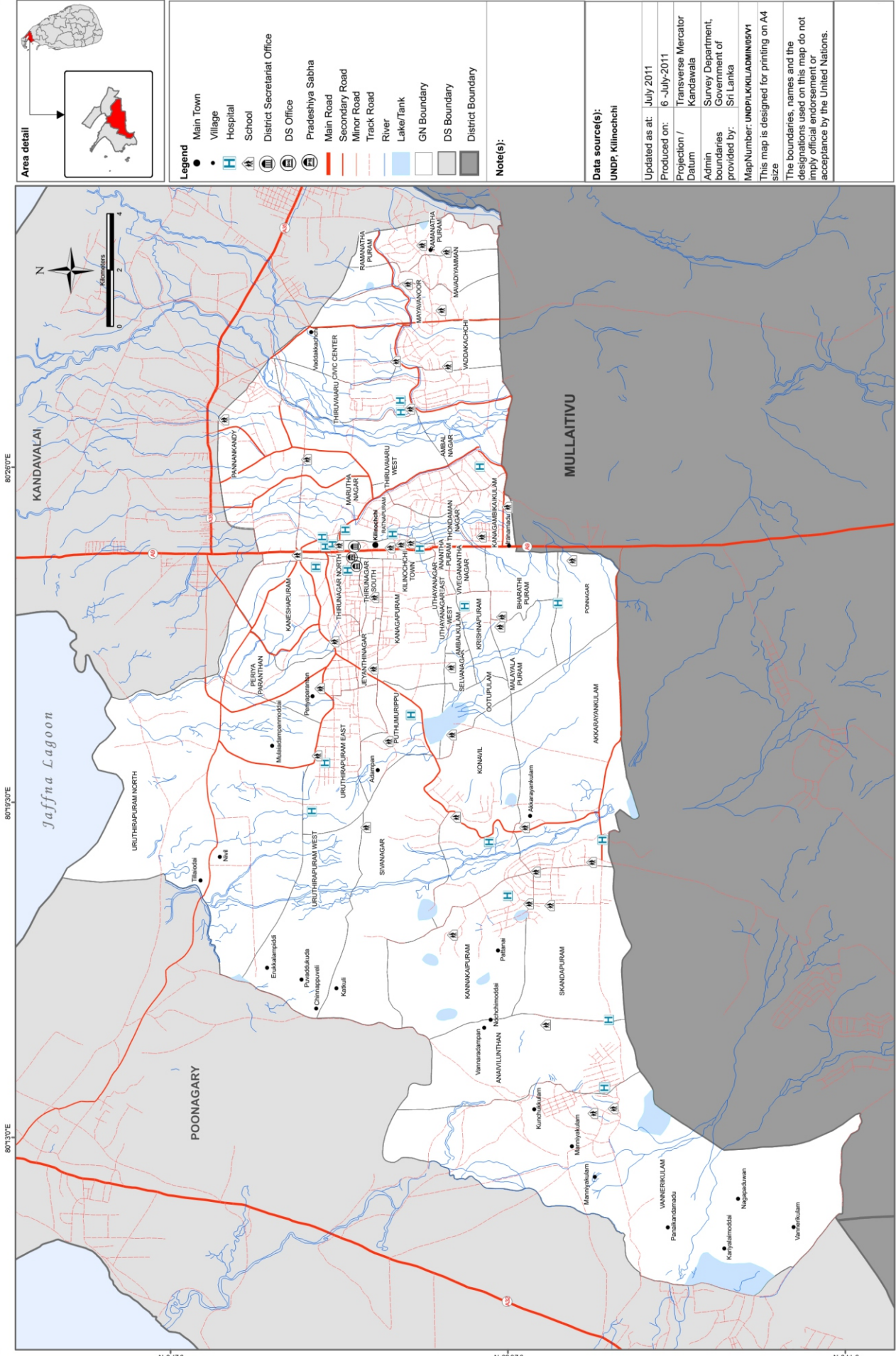
No	Division	Place	G.N Division	Place of Importance
1	Karachchi	Iranaimadu Kulam	Ambal Nagar	Biggest irrigation tank and famous Kanagambikai Amman temple
		Uttupulam Palace	Uttupulam	Ancient palace
		Akkarayankulam	Akkrayan	Irrigation tank
		Uruththirapurichcharam	Uruththirapuram North	Ancient sivan temple
		Ariviyal Nagar Industrial Zone	Ponnagar	Industrial zone
		Porikadayai Amman	Uruththirapuram North	Cultural place , ancient sivan temple
		Kanagambikaikkulam	Kanagambikaikkulam	Irrigation tank
		Kilinochchikulam	Kili Town	Irrigation Tank - Old
		Memorial Minaret	Ananthapuram	War memorial tower
		2	Kandawalai	Elephantpass
Chundikulam Bird's Sanctuary	Kandawalai ,			Protected bird's sanctuary
Nahathambiran Kovil	Punnaineeravi			Ancient temple
Kalnadukulam	Puliyampokkanai			Main irrigation tank
Paiparampiddy - Chundikulam	Kalnadunagar			Natural sandy sea side
Roof Tiles Factory	Boarder of			Ancient roof tiles factory
Chemical Factory	Periyakulam			Only chemical factory in northern province
Kannagi Amman Kovil	Umaiyalpuram			Ancient amman temple
Rasayanakulam	Thadduvankoddy			Seasonal birds sanctuary
				Umaiyalpuram

Tourism Places in Kilinochchi District - 2017

No	Division	Place	G.N Division	Place of Importance
3	Poonakary	Ponnaveil Sivan Kovil	Ponnaveili	Ancient sivan temple
		Vadiyadi Fort	Maduvinadu East	Ancient fort
		Sand Mound	Gowtharimunai	Natural sand mount
		Manniththalai Sivan Temple	Gowtharimunai	Ancient temple
		Sankupiddy Bridge	Gowtharimunai	Biggest bridge
		Alli Rani Fort	Pallikkuda	Ancient fort
		Aladichcholai	Nallur	Ancient Park
		Nagathevan Thurai	Ganimadam	Ancient fort Jaffna - Poonagari
		Gowtharimunai , Kalmunai Beach	Gowtharimunai	Tourist place
		Well in to the Nachchikkuda Sea	Nachchikkuda	Ancient Well
4	Pachchilappalli	Maivil Krishnan Kovil	Iyakkachchi	Ancient Krishnan temple
		Thamvakamam Fort	Thampakamam	Ancient fort
		Kovilvayal Fort (Damage)	Kovilvayal	Ancient fort (Kuvani stayed)
		Arasarkerny	Arasarkerny	Ancient pond used by King and queen
		Allipallai Beach	Allipallai	Natural beach
		Kilalay Beach	Kilalay	Ancient Port (used from 1664)
		Kilalay Church	Kilalay	Ancient church (Started from 1682)
		Pethuruvanavar Church	Palai Town	Ancient church

Administrative Map

District: Kilinochchi DS: Karachchi



- Legend**
- Main Town
 - Village
 - Hospital
 - School
 - District Secretariat Office
 - DS Office
 - Pradeshiya Sabha
 - Main Road
 - Secondary Road
 - Minor Road
 - Track Road
 - River
 - Lake/Tank
 - GN Boundary
 - DS Boundary
 - District Boundary

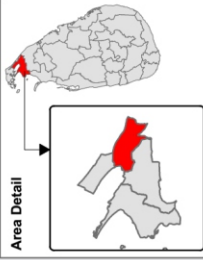
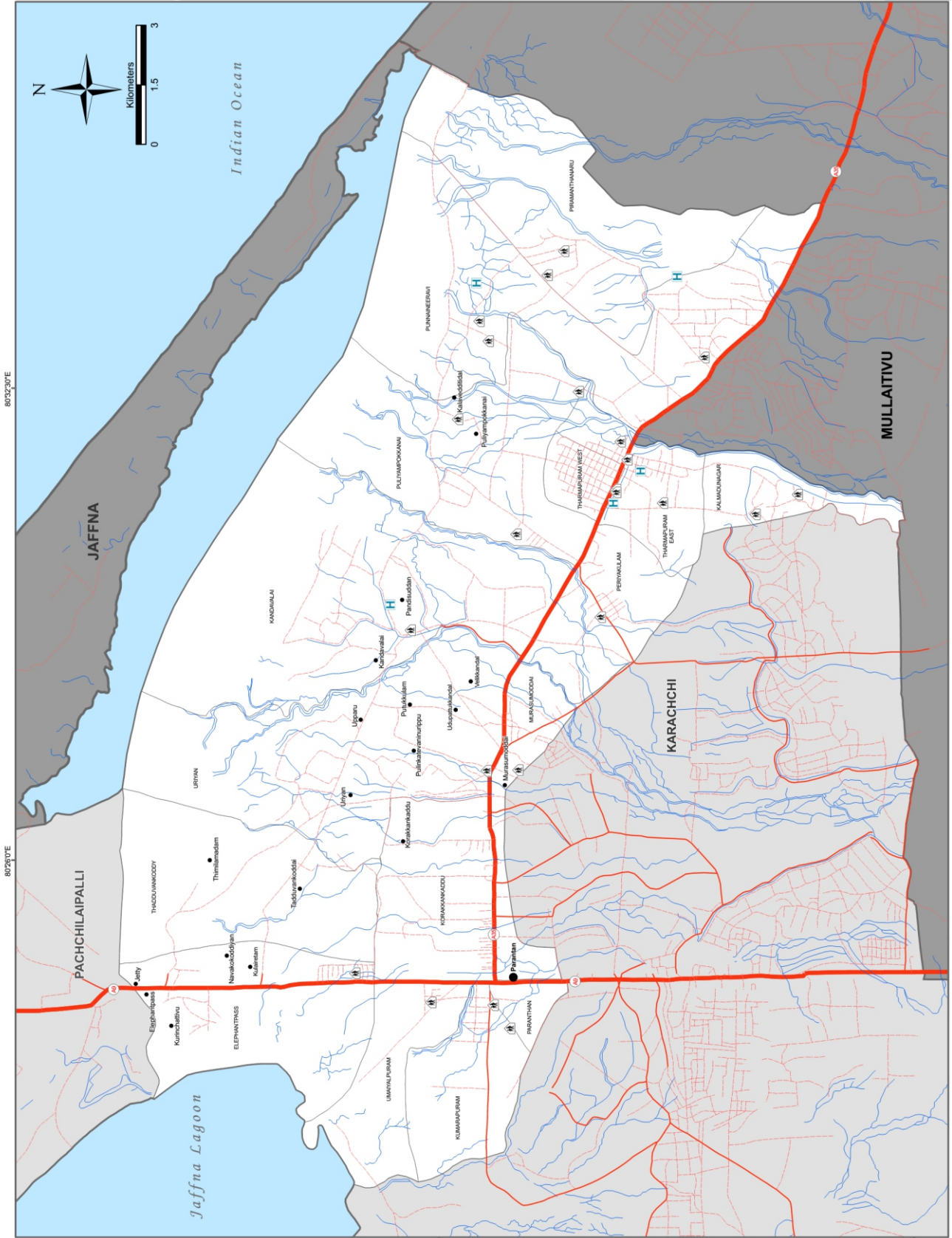
Note(s):

Data source(s):
UNDP, Kilinochchi

Updated as at:	July 2011
Produced on:	6-July-2011
Projection / Datum	Transverse Mercator Kandawala
Admin boundaries provided by:	Survey Department, Government of Sri Lanka
MapNumber:	UNDP/LK/L/ADMIN/5V1
This map is designed for printing on A4 size	
The boundaries, names and the designations used on this map do not imply official endorsement or acceptance by the United Nations.	

Administrative Map

District: Kilinochchi DS: Kandavalai



Legend

- Main Town
- Village
- H Hospital
- S School
- DS Office
- Pradeshiya Sabha
- Main Road
- Secondary Road
- Minor Road
- Track Road
- River
- Laker/Tank
- GN Boundary
- DS Boundary
- District Boundary

Note(s):

Data source(s):

UNDP, Kilinochchi

Updated as at: July 2011

Produced on: 07 - July-2011

Projection / Datum: Transverse Mercator, Kandavala

Admin boundaries provided by: Survey Department, Government of Sri Lanka

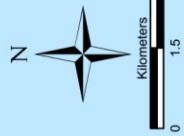
MapNumber: UNDP/KIL/ADMIN/04V1

This map is designed for printing on A4 size

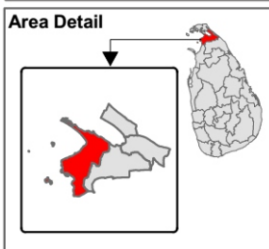
The boundaries, names and the designations used on this map do not imply official endorsement or acceptance by the United Nations.

80°32'30"E

8°28'0"E



Administrative Map **District: Kilinochchi**
DS: Poonakary



Legend	
●	Main Town
•	Village
H	Hospital
⚡	School
Ⓜ	DS Office
Ⓜ	Pradeshiya Sabha
■ (light blue)	Lake/Tank
□ (white)	GN Boundary
— (thick red)	Main Road
— (red)	Secondary Road
— (thin red)	Minor Road
— (dashed red)	Track Road
— (blue)	River
■ (grey)	DS Boundary
■ (dark grey)	District Boundary

Note(s):

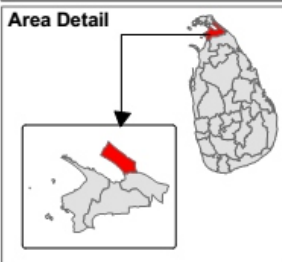
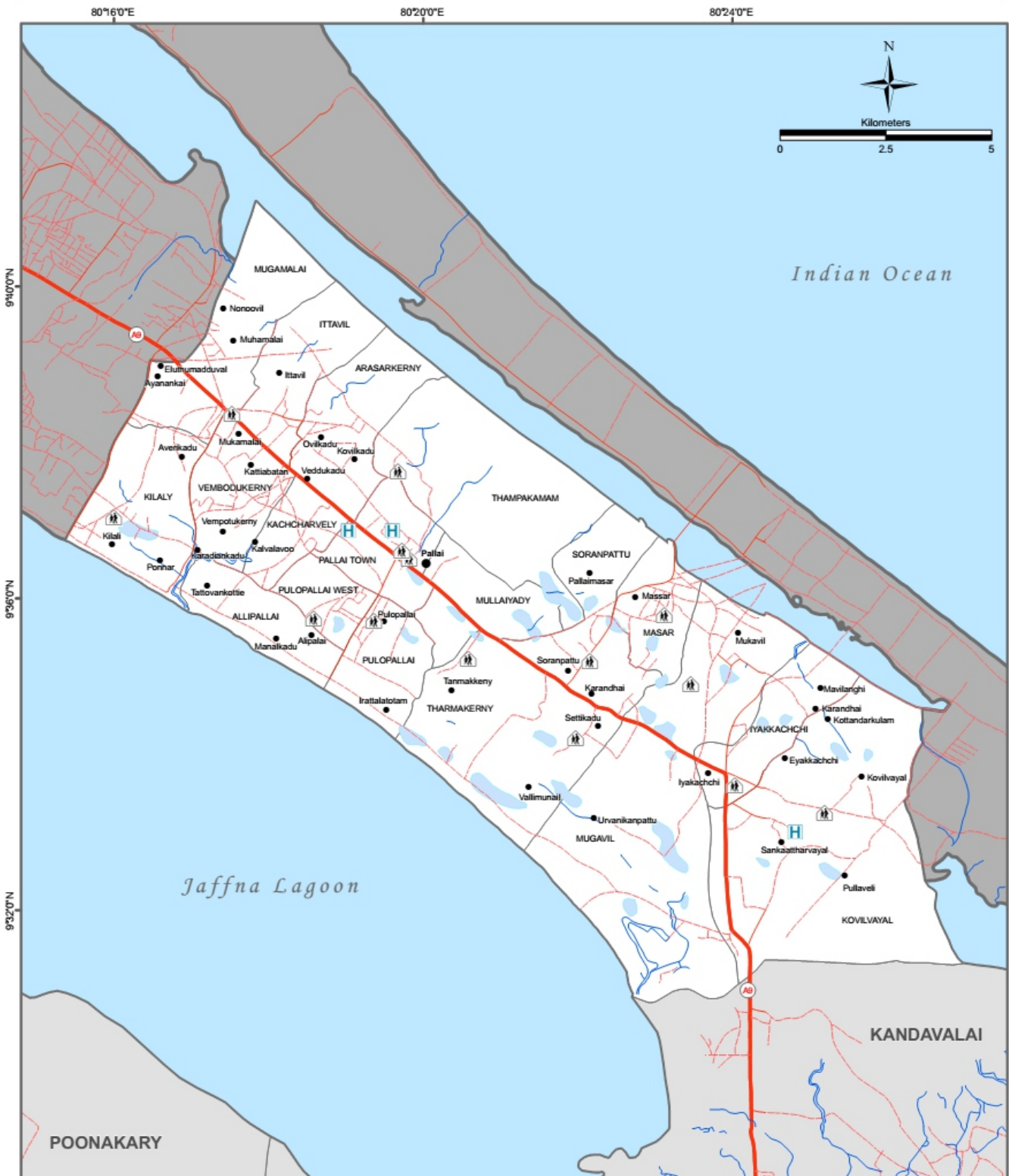
Date Source:	UNDP, Kilinochchi
Updated as at:	July 2011
Produced on:	07 - July - 2011
Projection / Datum:	Survey Department, Gvt. of Sri Lanka
Admin boundaries provided by:	Transverse Mercator Kandawala

Map Number: UNDP/KK/ADMIN/03/V1
 This map is designed for printing on A4 size
 The boundaries, names and the designations used on this map do not imply official endorsement or acceptance by the United Nations

Administrative Map

District: Kilinochchi

DS: Pachchilaipalli

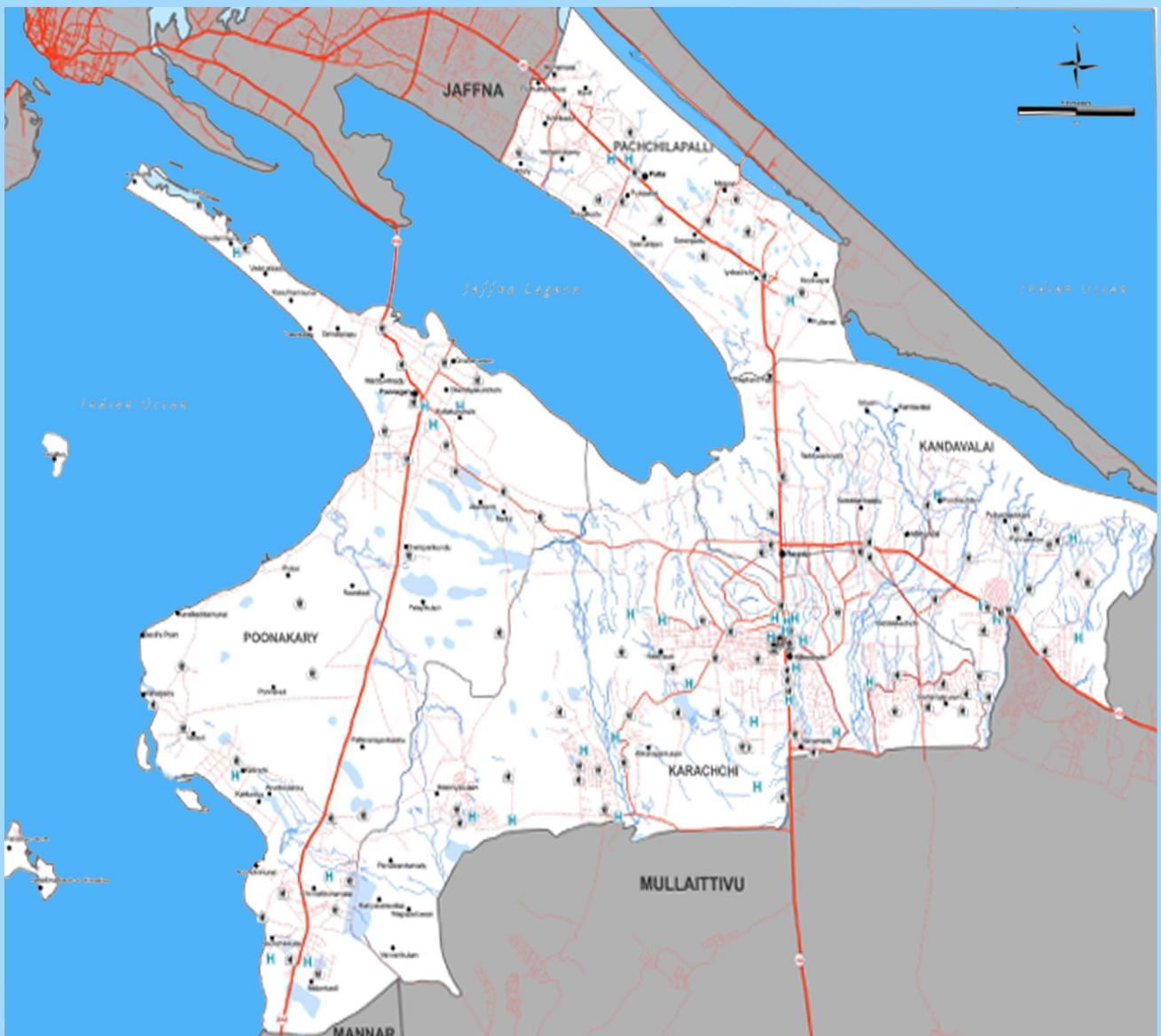


Legend	
●	Main Town
●	Village
H	Hospital
⚡	School
Ⓜ	DS Office
Ⓜ	Pradeshiya Sabha
■	Lake/Tank
□	GN Boundary
—	Main Road
—	Secondary Road
—	Minor Road
—	Track Road
—	River
■	DS Boundary
■	District Boundary

Note(s):	
Data Source:	UNDP, Kilinochchi
Updated as at:	July 2011
Produced on:	05 July 2011
Projection / Datum	Survey Department, Gvt. of Sri Lanka
Admin boundaries	Transverse Mercator Kandawala

Map Number: UNDP/KIL/ADM/02/11
 This map is designed for printing on A4 size
 The boundaries, names and the designations used on this map do not imply official endorsement or acceptance by the United Nations

DISTRICT STATISTICAL HAND BOOK



District Secretariat - Kilinochchi

TP : 0212283965, Fax : 0212285760

email: dpskilinochchi@gmail.com

